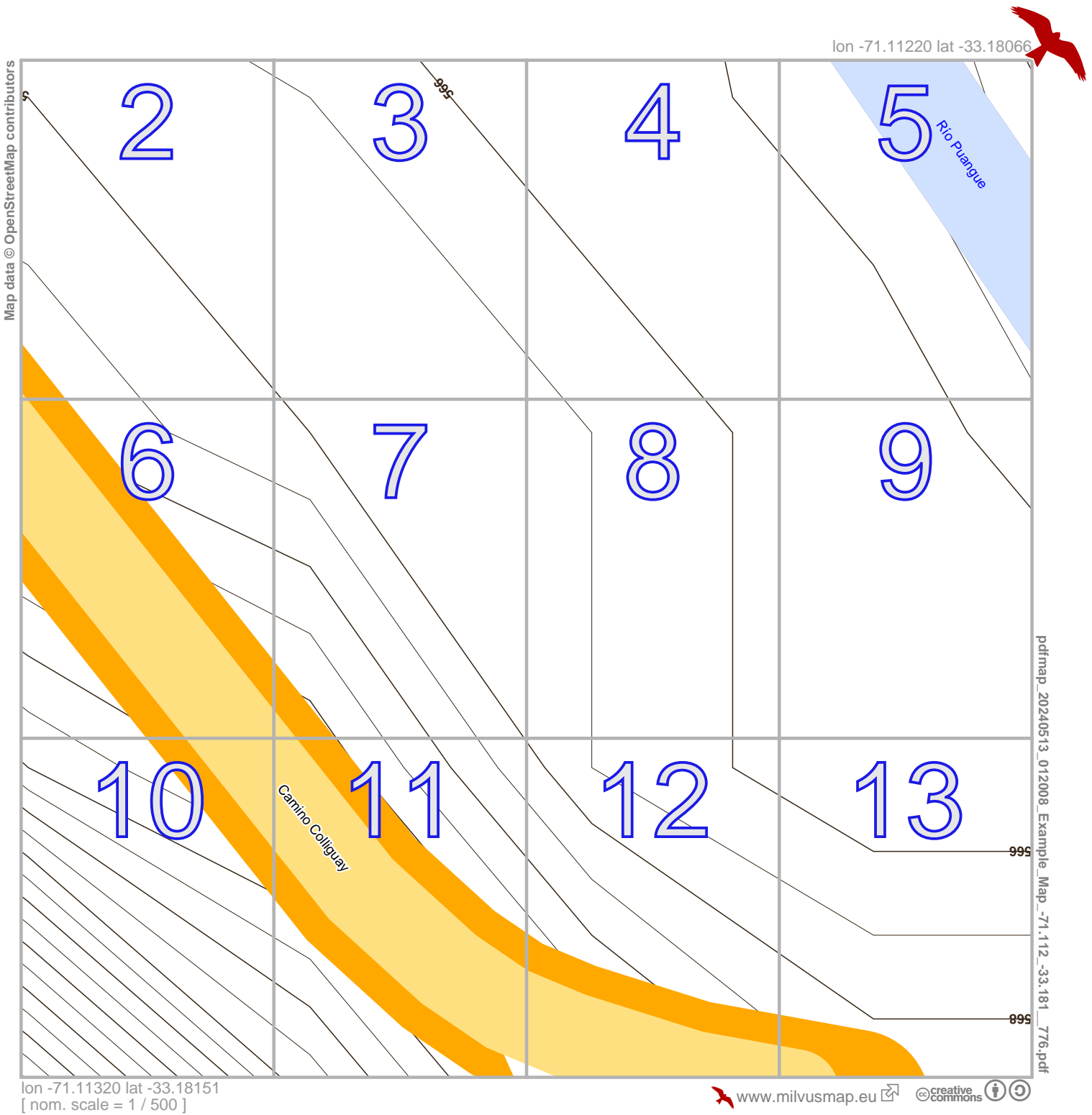



Example_Map






lon -71.11320 lat -33.18094 [nom. scale = 1 / 125]

lon -71.11295 lat -33.18066

pdfmap_20240513_012008_Example_Map_-71.112_-33.181_776.pdf

UTM: 19 H easting 302.98 km northing 6326.68 km
 UTM-Grid-width = 20m
 Contour interval = 1m

6



2

4

7

UTM: 19 H easting 303.02 km northing 6326.68 km
 UTM-Grid-width = 20m
 Contour interval = 1m




Map data © OpenStreetMap contributors

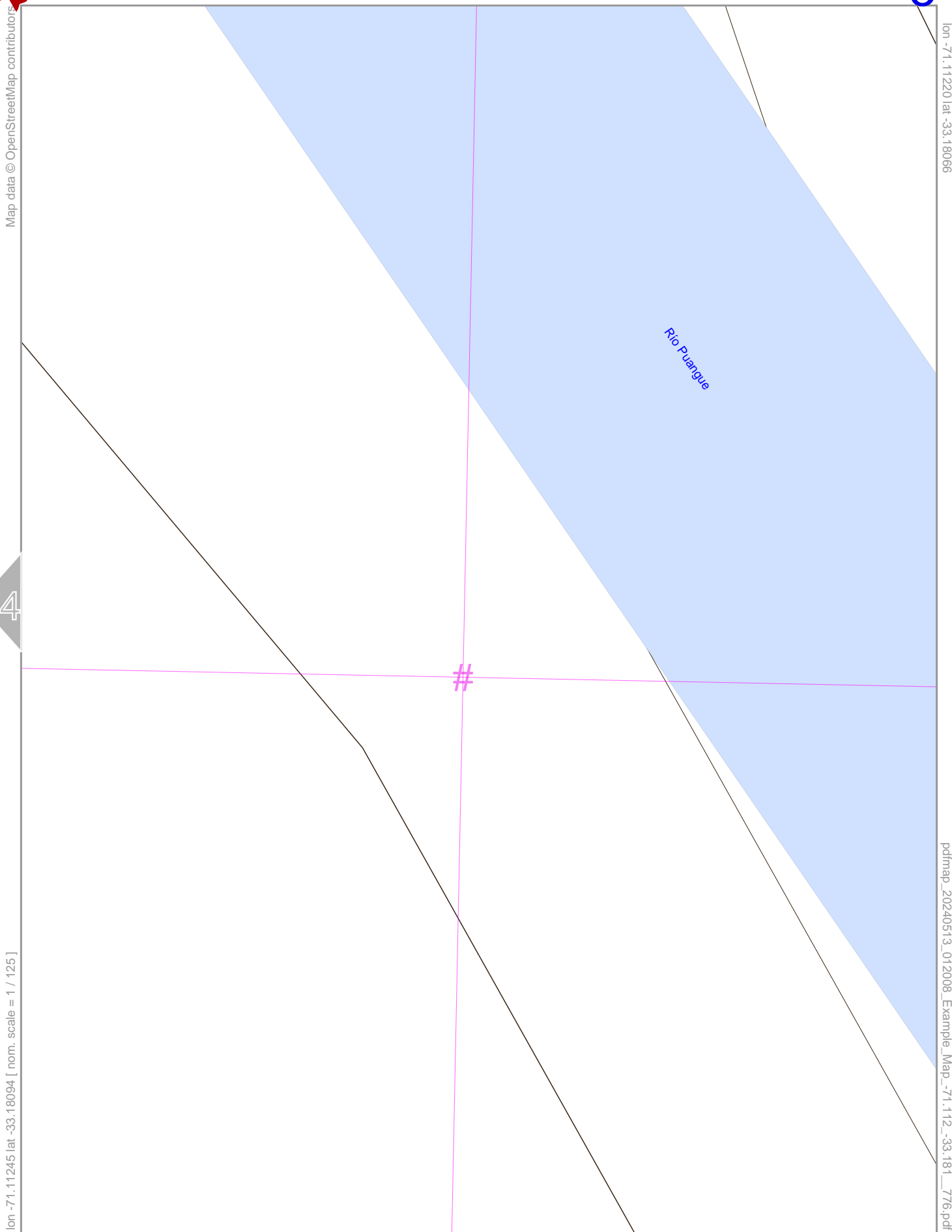
lon -71.11245 lat -33.18066

lon -71.11270 lat -33.18094 [nom. scale = 1 / 125]


pdfmap_20240513_012008_Example_Map_-71.112_-33.181_776.pdf

UTM: 19 H easting 303.04 km northing 6326.68 km
UTM-Grid-width = 20m
Contour interval = 1m





UTM: 19 H easting 303.06 km northing 6326.68 km
 UTM-Grid-width = 20m
 Contour interval = 1m



Map data © OpenStreetMap contributors

lon -71.11295 lat -33.18094

7


pdfmap_20240513_012008_Example_Map_-71.112_-33.181_776.pdf

lon -71.11320 lat -33.18123 [nom. scale = 1 / 125]

Camino Coliguay

#

UTM: 19 H easting 303.00 km northing 6326.64 km
UTM-Grid-width = 20m
Contour interval = 1m



UTM: 19 H easting 303.02 km northing 6326.64 km
 UTM-Grid-width = 20m
 Contour interval = 1m



Map data © OpenStreetMap contributors

lon -71.11245 lat -33.18094

lon -71.11270 lat -33.18123 [nom. scale = 1 / 125]

pdfmap_20240513_012008_Example_Map_-71.112_-33.181_776.pdf

UTM: 19 H easting 303.04 km northing 6326.64 km
UTM-Grid-width = 20m
Contour interval = 1m



Map data © OpenStreetMap contributors

lon -71.11220 lat -33.18094



lon -71.11245 lat -33.18123 [nom. scale = 1 / 125]

pdfmap_20240513_012008_Example_Map_-71.112_-33.181_776.pdf

#



Map data © OpenStreetMap contributors

lon -71.11320 lat -33.18151 [nom. scale = 1 / 125]

lon -71.11295 lat -33.18123

pdfmap_20240513_012008_Example_Map_-71.112_-33.181_776.pdf

Camino Colliguy

#



UTM: 19 H easting 303.00 km northing 6326.62 km
UTM-Grid-width = 20m
Contour interval = 1m



Example_Map

7

11

Map data © OpenStreetMap contributors

lon -71.11270 lat -33.18123

10

12

Camino Colliguay

Camino Quebrada Seca

pdfmap_20240513_012008_Example_Map_-71.112_-33.181_776.pdf

lon -71.11295 lat -33.18151 [nom. scale = 1 / 125]

UTM: 19 H easting 303.02 km northing 6326.62 km

UTM-Grid-width = 20m

Contour interval = 1m



www.milvusmap.eu





Map data © OpenStreetMap contributors

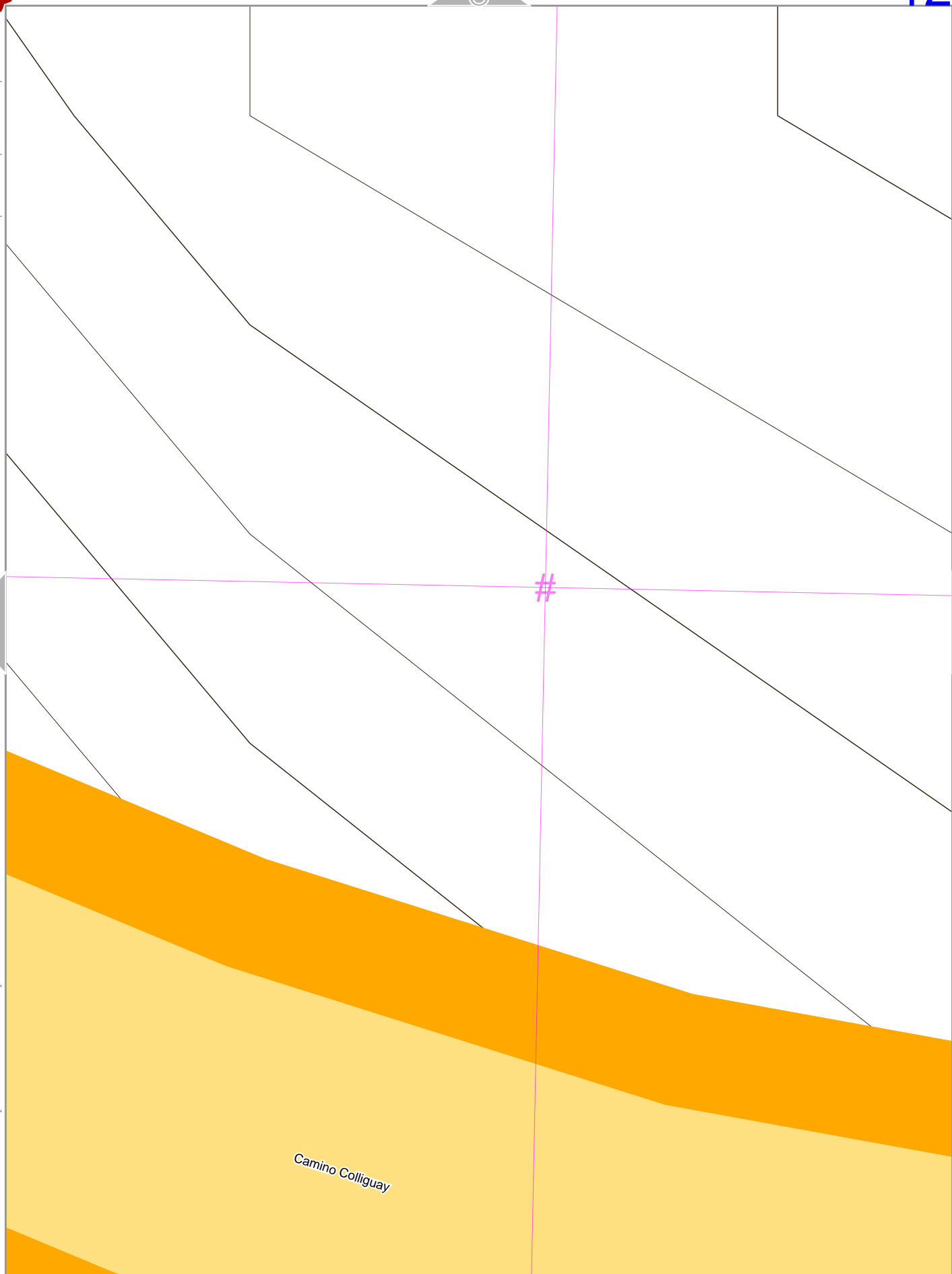
lon -71.11245 lat -33.18123

11

13

lon -71.11270 lat -33.18151 [nom. scale = 1 / 125]

pdfmap_20240513_012008_Example_Map_-71.112_-33.181_776.pdf



Camino Colliguay

UTM: 19 H easting 303.04 km northing 6326.62 km
 UTM-Grid-width = 20m
 Contour interval = 1m



Map data © OpenStreetMap contributors

lon -71.11220 lat -33.18123

12

#

lon -71.11245 lat -33.18151 [nom. scale = 1 / 125]

pdfmap_20240513_012008_Example_Map_-71.112_-33.181_776.pdf

UTM: 19 H easting 303.06 km northing 6326.62 km
UTM-Grid-width = 20m
Contour interval = 1m