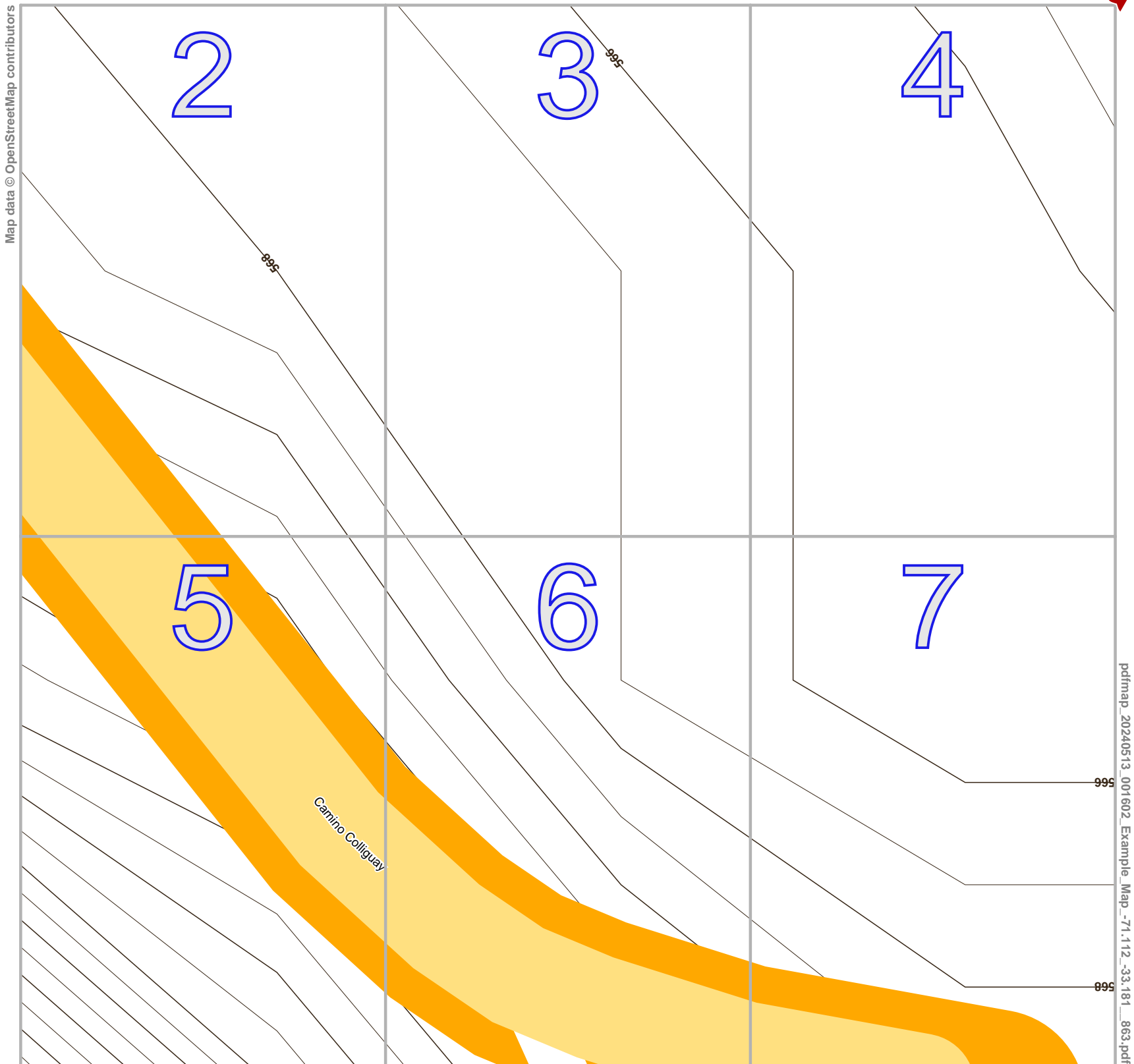


Example_Map



lon -71.11312 lat -33.18151
[nom. scale = 1 / 375]




Map data © OpenStreetMap contributors

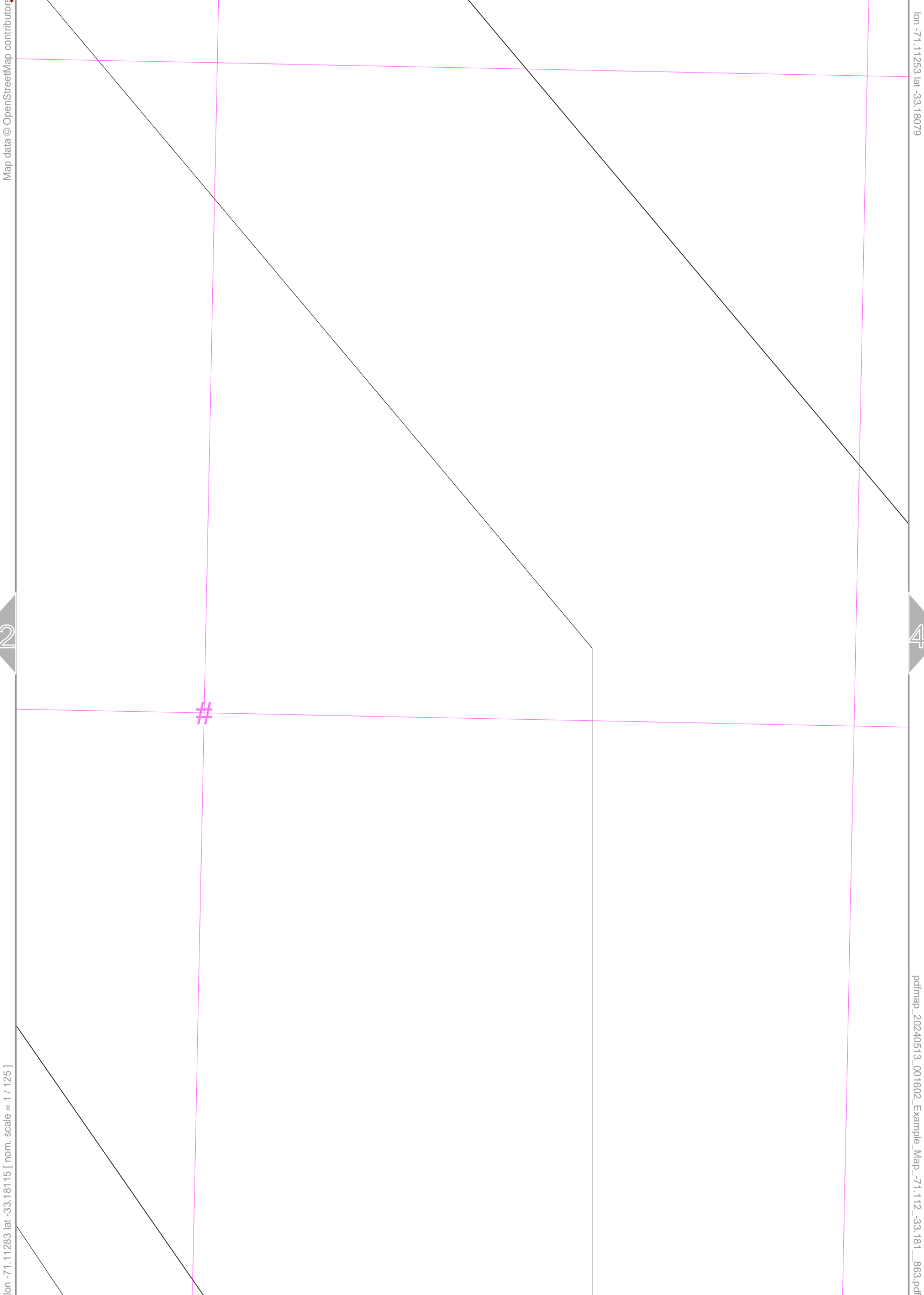
lon -71.11283 lat -33.18079

[51 / 1 / 1 / 125]
lon -71.11312 lat -33.18115 [norm. scale = 1 / 125]

pdfmap_20240513_001602_Example_Map_-71.112_-33.181_863.pdf



UTM: 19 H easting 303.00 km northing 6326.66 km
UTM-Grid-width = 20m
Contour interval = 1m



Map data © OpenStreetMap contributors

lon -71.11283 lat -33.18079

2

4

[521 / 1 = 521] nom. scale = 1 / 125

pdfmap_20240513_001602_Example_Map_-71.112_-33.181_863.pdf

UTM: 19 H easting 303.02 km northing 6326.66 km
UTM-Grid-width = 20m
Contour interval = 1m

6



Map data © OpenStreetMap contributors

lon -71.11224 lat -33.18079



[521 / 1 = norm. scale] 125 lon -71.11253 lat -33.18115

pdfmap_20240513_001602_Example_Map_-71.112_-33.181_863.pdf

UTM: 19 H easting 303.06 km northing 6326.66 km
UTM-Grid-width = 20m
Contour interval = 1m





Map data © OpenStreetMap contributors

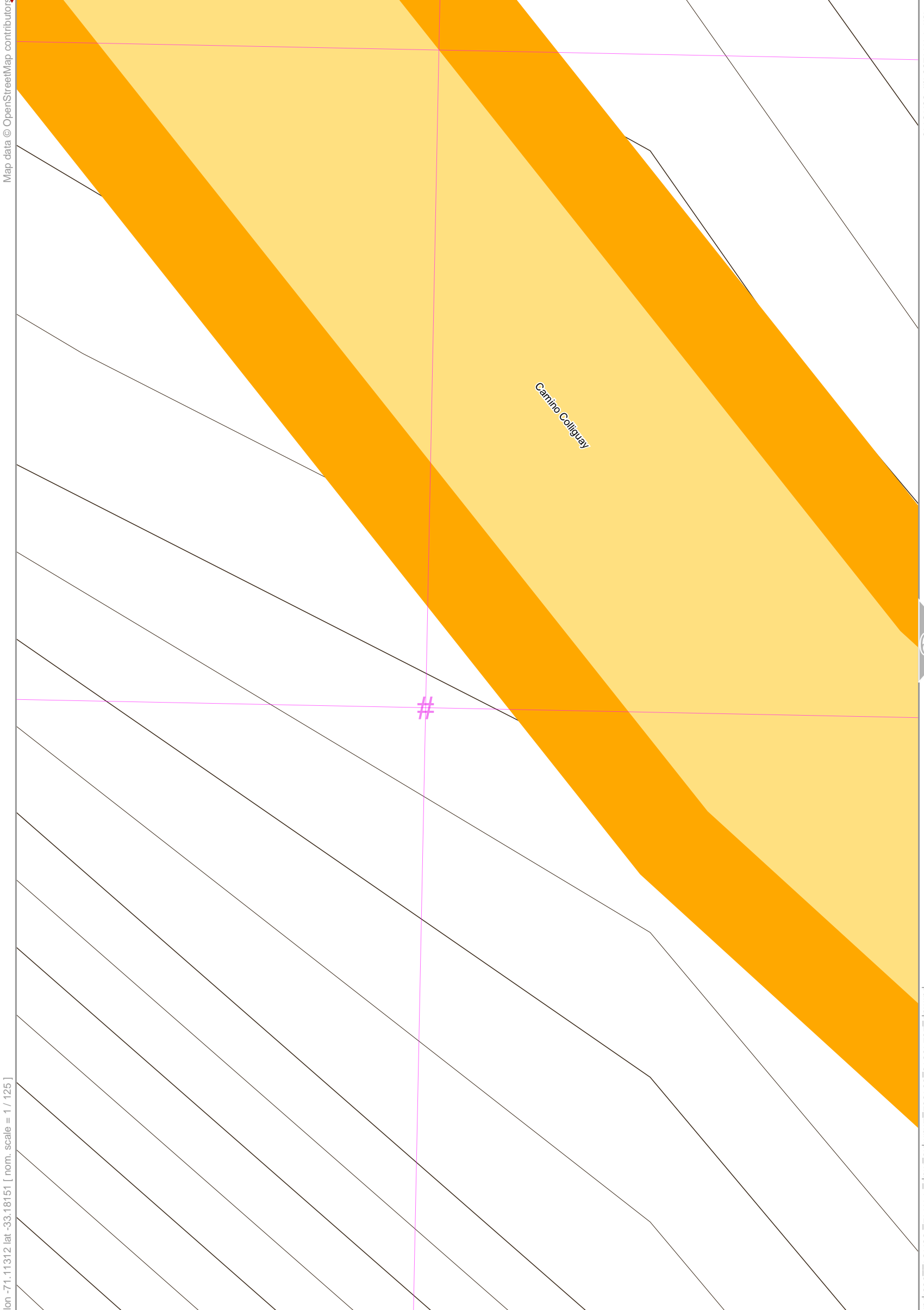
lon -71.11283 lat -33.18115

Camino Colligey

[51 / 1 / 1 / 125]
lon -71.11312 lat -33.18151 [norm. scale = 1 / 125]

pdfmap_20240513_001602_Example_Map_-71.112_-33.181_863.pdf

UTM: 19 H easting 303.00 km northing 6326.62 km
UTM-Grid-width = 20m
Contour interval = 1m





Map data © OpenStreetMap contributors

lon -71.11283 lat -33.18115

5

7

[125]
lon -71.11283 lat -33.18151 [norm. scale = 1 / 1]

pdfmap_20240513_001602_Example_Map_-71.112_-33.181_863.pdf

Camino Colliguay
Camino Quebrada Seca

UTM: 19 H easting 303.02 km northing 6326.62 km
UTM-Grid-width = 20m
Contour interval = 1m



Map data © OpenStreetMap contributors

lon -71.11224 lat -33.18115

566

995

#

[521 / 1 = 1253 lat -33.18151] nom. scale = 17 - lon

pdfmap_20240513_001602_Example_Map_-71.112_-33.181_863.pdf

Camino Colliguay

UTM: 19 H easting 303.06 km northing 6326.62 km
UTM-Grid-width = 20m
Contour interval = 1m