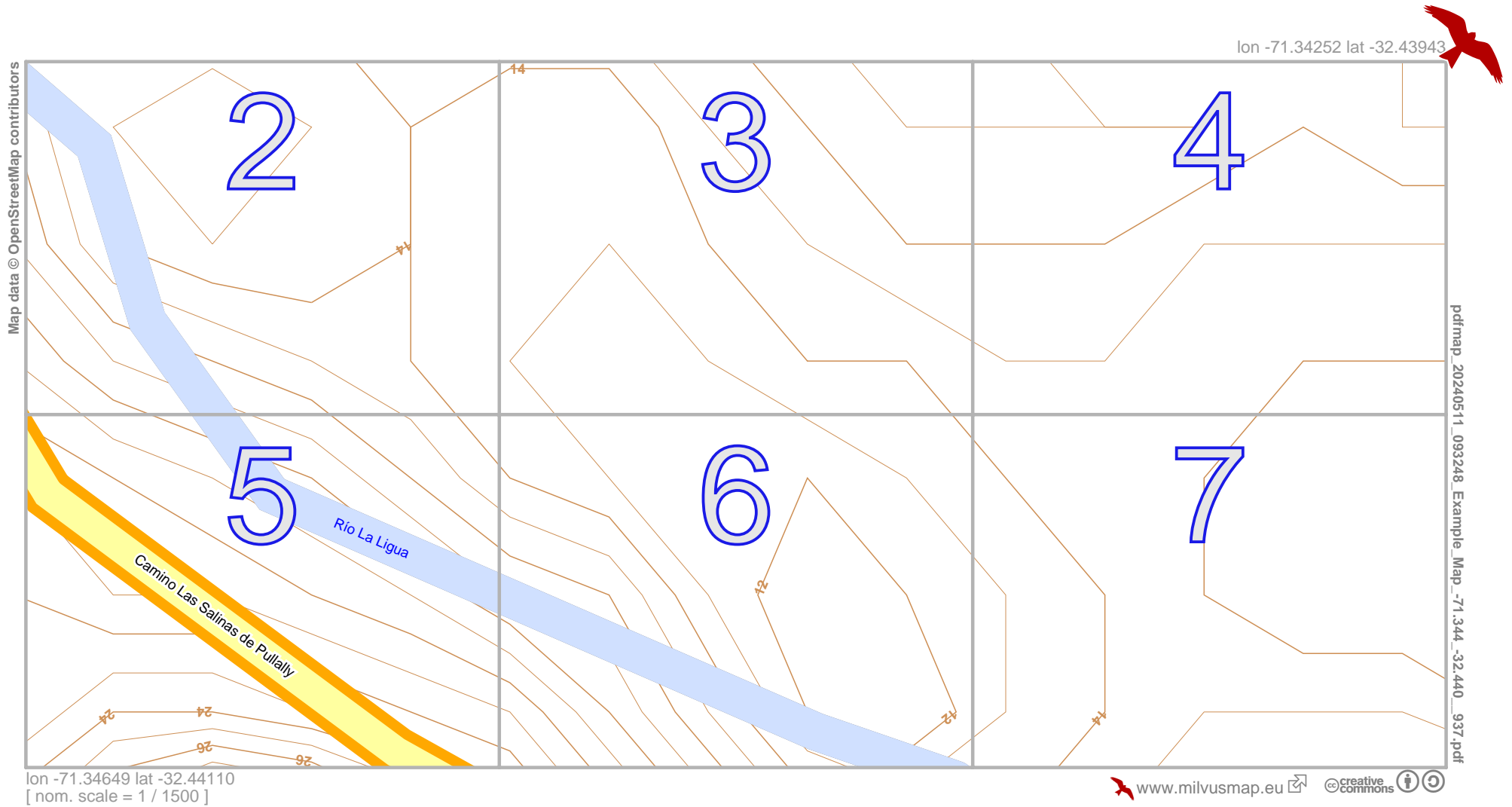


Example_Map

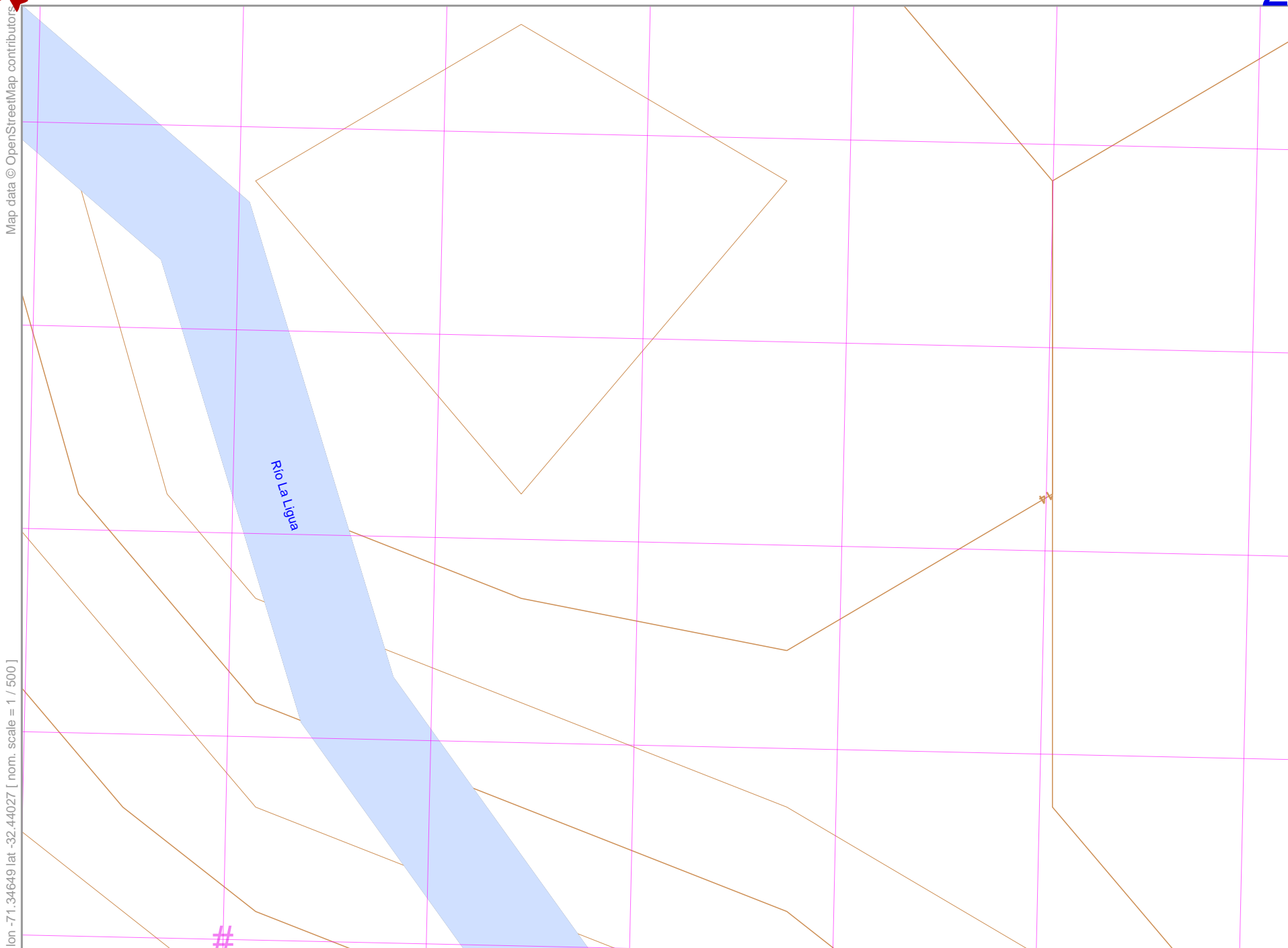




Example_Map

2

top



UTM: 19 H easting 279.42 km northing 6408.34 km
 UTM-Grid-width = 20m
 Contour interval = 1m

5



Example_Map

3

top

Map data © OpenStreetMap contributors

lon -71.34384 lat -32.43943

2

4

lon -71.34517 lat -32.44027 [nom. scale = 1 / 500]

pdfmap_20240511_093248_Example_Map_-71.344_-32.440_937.pdf

#

16

14

6

UTM: 19 H easting 279.54 km northing 6408.36 km
UTM-Grid-width = 20m
Contour interval = 1m



Example_Map


Map data © OpenStreetMap contributors

lon -71.34252 lat -32.43943



lon -71.34384 lat -32.44027 [nom. scale = 1 / 500]

pdfmap_20240511_093248_Example_Map_-71.344_-32.440_937.pdf



UTM: 19 H easting 279.66 km northing 6408.36 km
 UTM-Grid-width = 20m
 Contour interval = 1m



Example_Map

3

6

top

Map data © OpenStreetMap contributors


lon -71.34384 lat -32.44027

5

7

lon -71.34517 lat -32.44110 [nom. scale = 1 / 500]

pdfmap_20240511_093248_Example_Map_-71.344_-32.440_937.pdf



UTM: 19 H easting 279.54 km northing 6408.26 km
 UTM-Grid-width = 20m
 Contour interval = 1m

