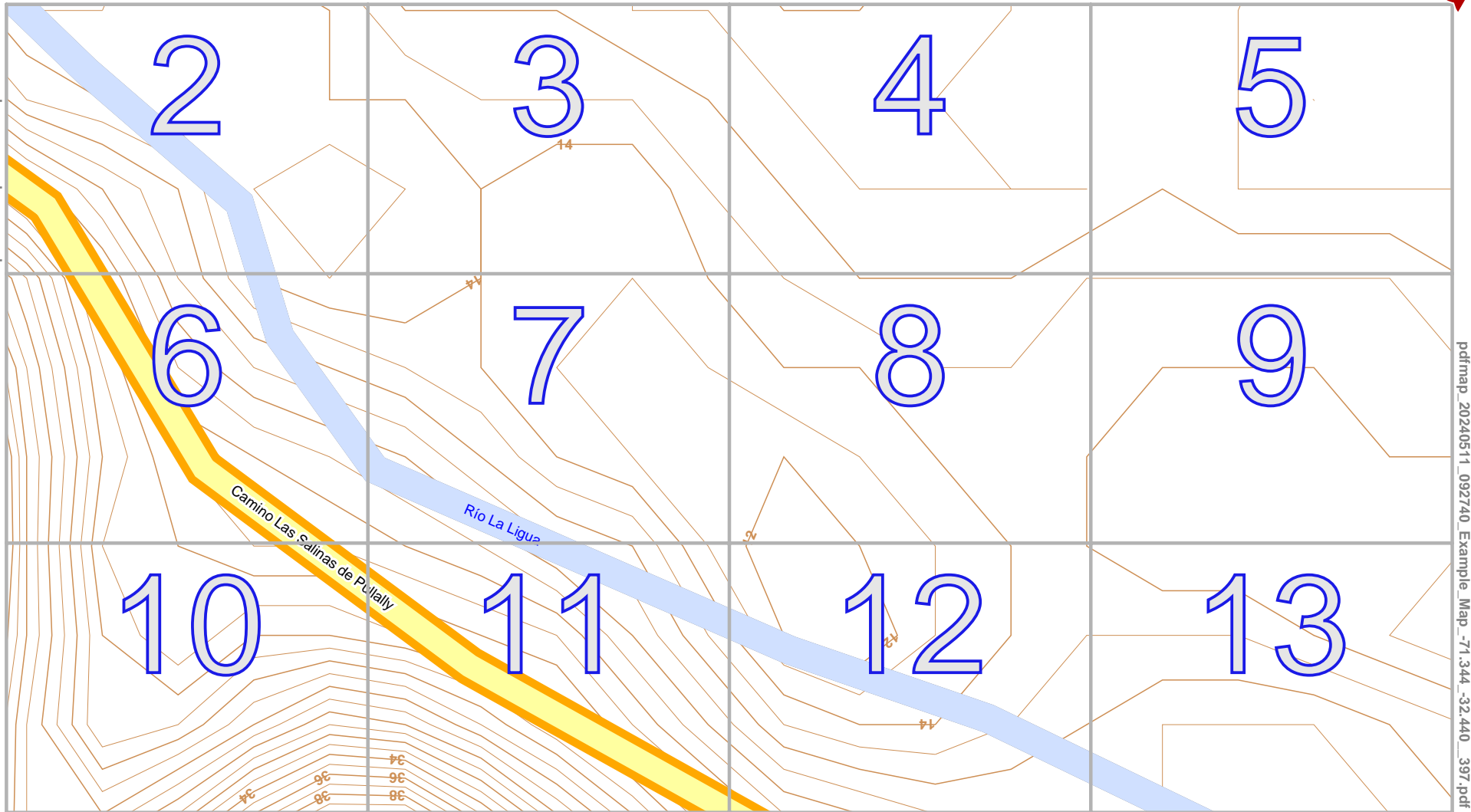


Example_Map

lon -71.34185 lat -32.43901



Map data © OpenStreetMap contributors




pdfmap_20240511_092740_Example_Map_-71.344_-32.440_397.pdf

lon -71.34716 lat -32.44152
[nom. scale = 1 / 2000]



Example_Map



lon -71.34716 lat -32.43985 [nom. scale = 1 / 500]

lon -71.34583 lat -32.43901

pdfmap_20240511_092740_Example_Map_-71.344_-32.440_397.pdf


UTM: 19 H easting 279.34 km northing 6408.40 km
 UTM-Grid-width = 20m
 Contour interval = 1m



Example_Map

3

top



UTM: 19 H easting 279.48 km northing 6408.40 km
 UTM-Grid-width = 20m
 Contour interval = 1m



Example_Map

4

top

Map data © OpenStreetMap contributors

lon -71.34318 lat -32.43901

lon -71.34451 lat -32.43985 [nom. scale = 1 / 500]

pdfmap_20240511_092740_Example_Map_-71.344_-32.440_397.pdf

UTM: 19 H easting 279.60 km northing 6408.40 km
UTM-Grid-width = 20m
Contour interval = 1m





Example_Map

Map data © OpenStreetMap contributors

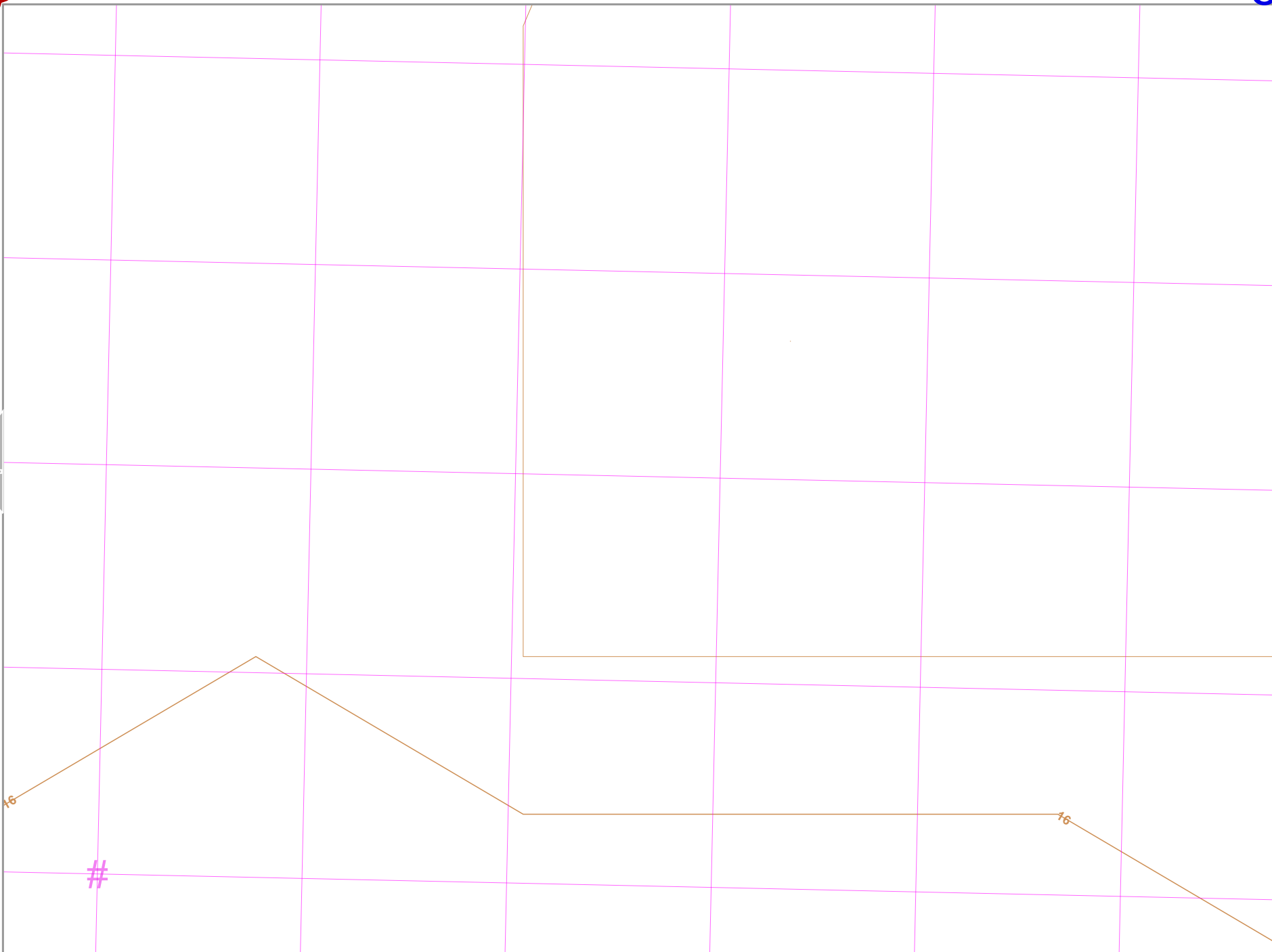
lon -71.34318 lat -32.43985 [norm. scale = 1 / 500]

lon -71.34185 lat -32.43901

pdfmap_20240511_092740_Example_Map_-71.344_-32.440_397.pdf



UTM: 19 H easting 279.72 km northing 6408.40 km
UTM-Grid-width = 20m
Contour interval = 1m





Example_Map

top

6

2

7

10

Map data © OpenStreetMap contributors

lon -71.34583 lat -32.43985

lon -71.34716 lat -32.44069 [nom. scale = 1 / 500]

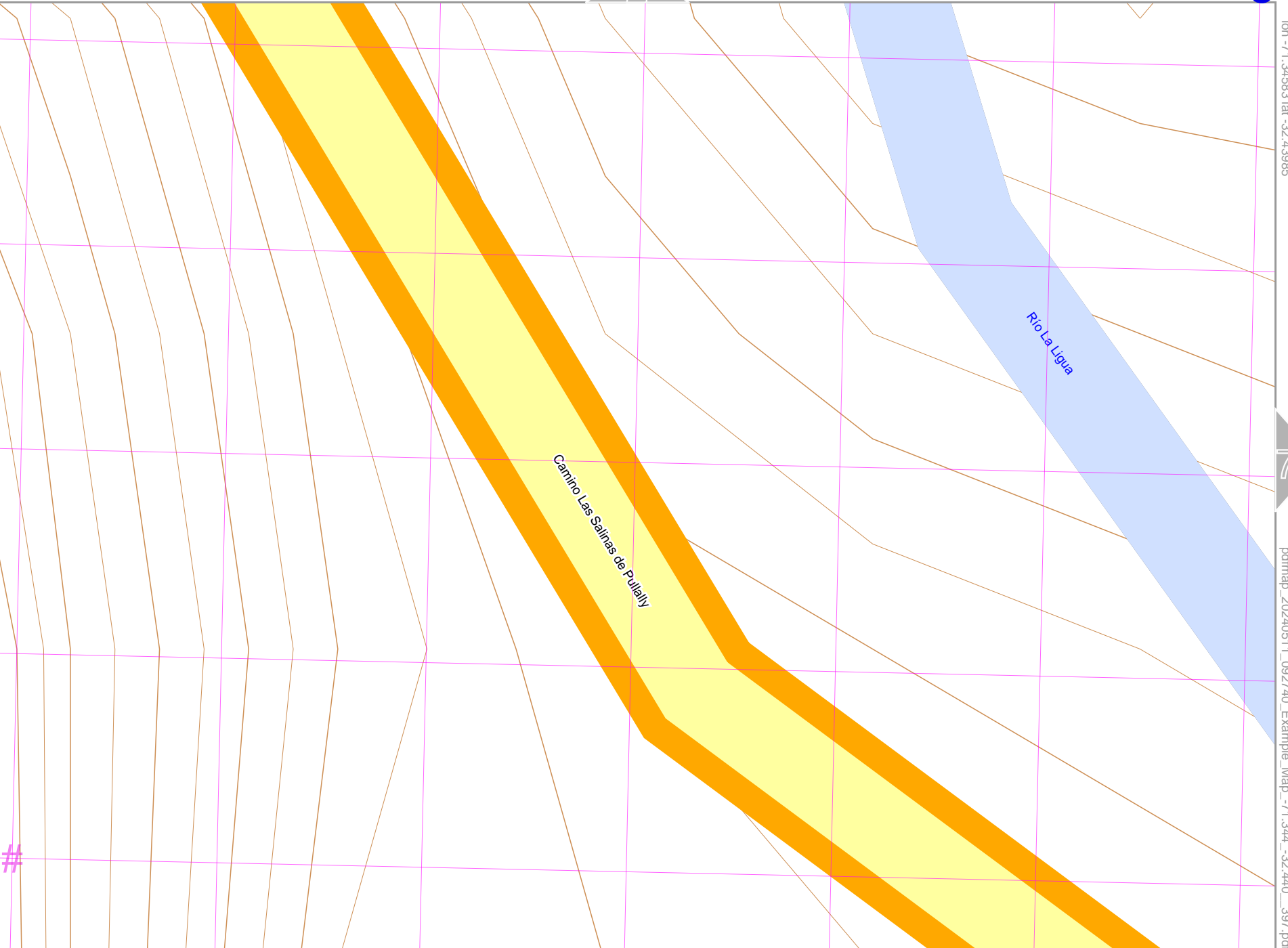
pdfmap_20240511_092740_Example_Map_-71.344_-32.440_397.pdf

UTM: 19 H easting 279.34 km northing 6408.30 km
UTM-Grid-width = 20m
Contour interval = 1m

#

Camino Las Salinas de Fulealy

Río La Ligua





Example_Map

7 top


Map data © OpenStreetMap contributors

lon -71.34451 lat -32.43985



lon -71.34583 lat -32.44069 [nom. scale = 1 / 500]

pdfmap_20240511_092740_Example_Map_-71.344_-32.440_397.pdf



UTM: 19 H easting 279.48 km northing 6408.30 km
 UTM-Grid-width = 20m
 Contour interval = 1m



Example_Map

top

4

8

Map data © OpenStreetMap contributors

lon -71.34318 lat -32.43985

7



pdfmap_20240511_092740_Example_Map_-71.344_-32.440_397.pdf

lon -71.34451 lat -32.44069 [nom. scale = 1 / 500]


#

UTM: 19 H easting 279.60 km northing 6408.30 km
UTM-Grid-width = 20m
Contour interval = 1m

12



www.milvusmap.eu





Example_Map

5

9

lon -71.34185 lat -32.43985

Map data © OpenStreetMap contributors

lon -71.34318 lat -32.44069 [nom. scale = 1 / 500]

pdfmap_20240511_092740_Example_Map_-71.344_-32.440_397.pdf

14

14

#

13

UTM: 19 H easting 279.72 km northing 6408.30 km
UTM-Grid-width = 20m
Contour interval = 1m



Example_Map

10

top

Map data © OpenStreetMap contributors

lon -71.34716 lat -32.44152 [nom. scale = 1 / 500]

lon -71.34583 lat -32.44069

pdfmap_20240511_092740_Example_Map_-71.344_-32.440_397.pdf

6

Camino Las Salinas de Pullaly



#

26

28

30

UTM: 19 H easting 279.36 km northing 6408.20 km
UTM-Grid-width = 20m
Contour interval = 1m



Example_Map

11

top

7

Map data © OpenStreetMap contributors

lon -71.34451 lat -32.44069

Río La Ligua

10

12

Camino Las Salinas de Pullaly

pdfmap_20240511_092740_Example_Map_-71.344_-32.440_397.pdf

lon -71.34583 lat -32.44152 [nom. scale = 1 / 500]

#

UTM: 19 H easting 279.48 km northing 6408.22 km
UTM-Grid-width = 20m
Contour interval = 1m



Example_Map

12

top

Map data © OpenStreetMap contributors

lon -71.34318 lat -32.44069

11

13

Río La Lígua

lon -71.34451 lat -32.44152 [nom. scale = 1 / 500]

pdfmap_20240511_092740_Example_Map_-71.344_-32.440_-397.pdf

UTM: 19 H easting 279.60 km northing 6408.22 km

UTM-Grid-width = 20m

Contour interval = 1m



www.milvusmap.eu





Example_Map

9

13

top

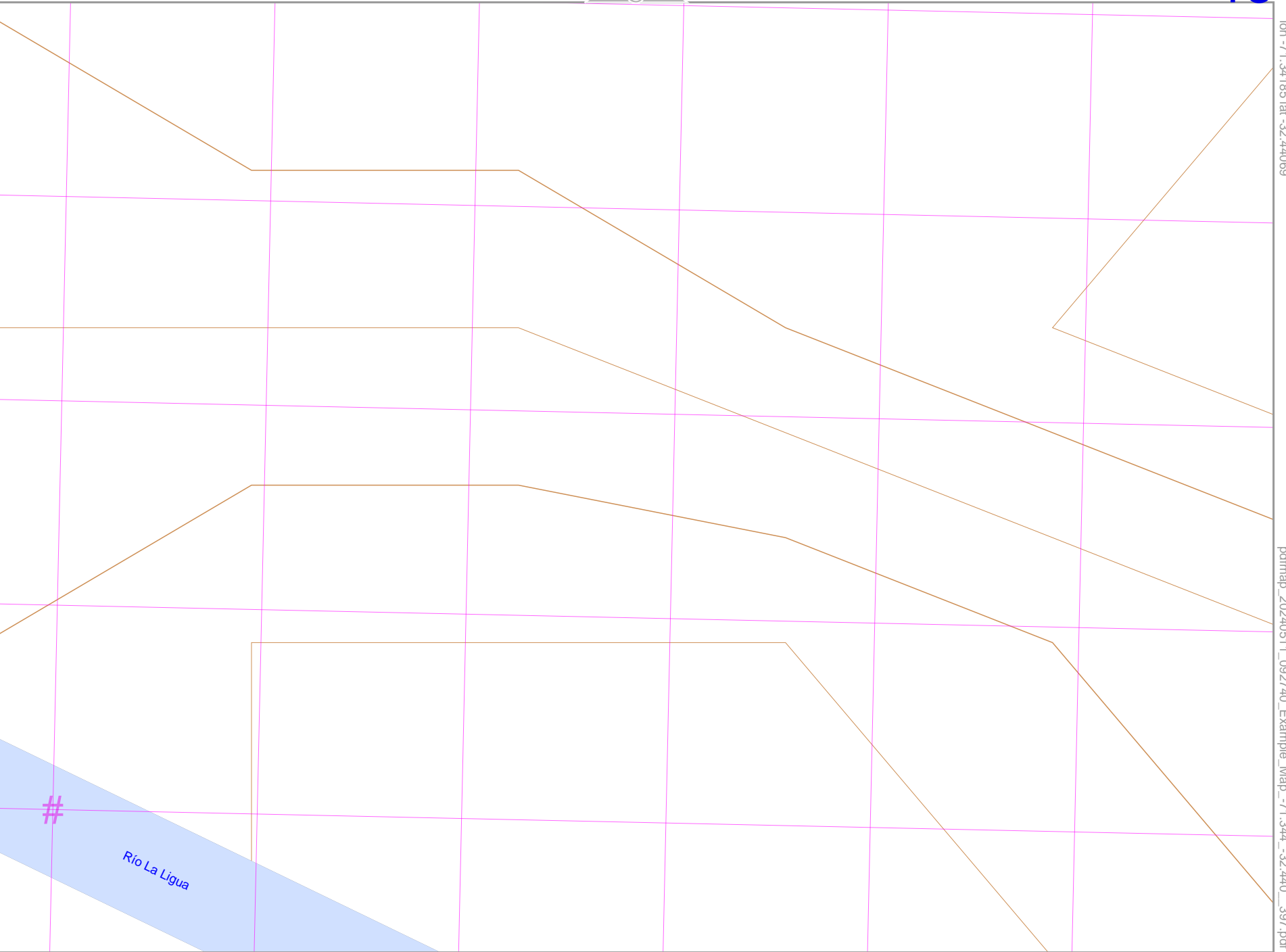
Map data © OpenStreetMap contributors

lon -71.341851 lat -32.44069

12

pdfmap_20240511_092740_Example_Map_-71.344_-32.440_397.pdf

lon -71.34318 lat -32.44152 [nom. scale = 1 / 500]



UTM: 19 H easting 279.72 km northing 6408.22 km
 UTM-Grid-width = 20m
 Contour interval = 1m