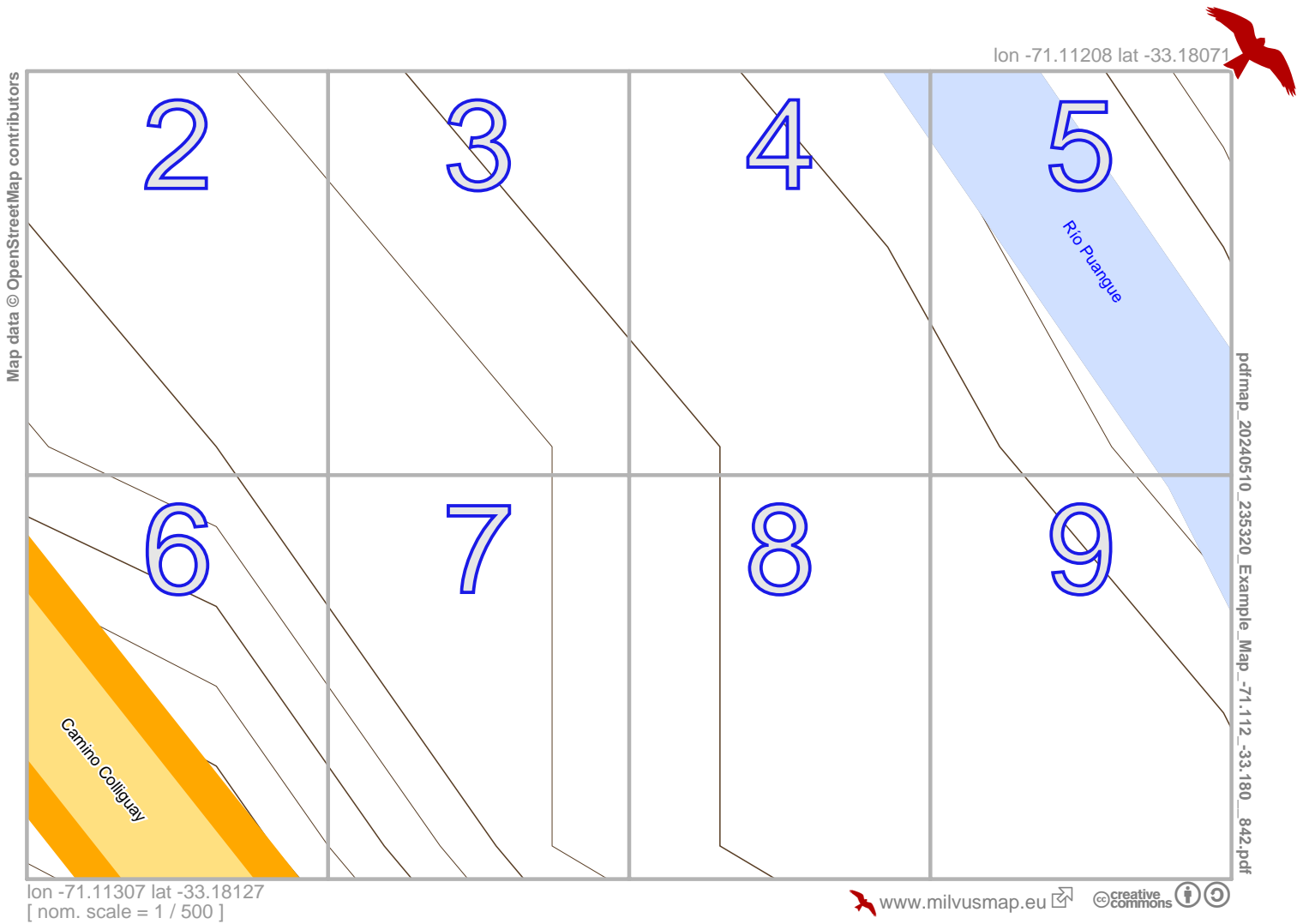



Example_Map






pdfmap_20240510_235320_Example_Map_-71.112_-33.180_842.pdf



UTM: 19 H easting 303.00 km northing 6326.66 km
 UTM-Grid-width = 20m
 Contour interval = 1m




2

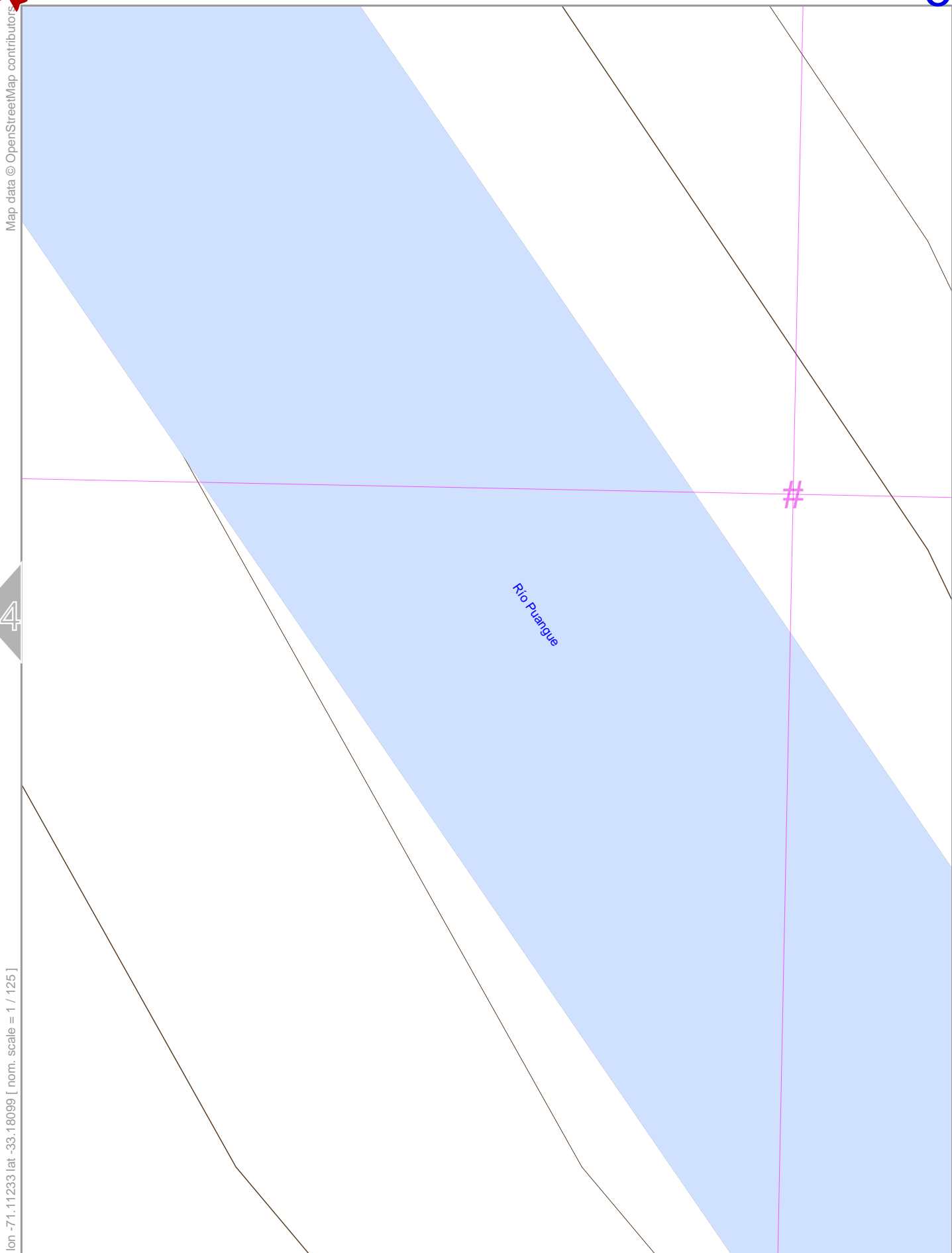
4

7

UTM: 19 H easting 303.02 km northing 6326.68 km
 UTM-Grid-width = 20m
 Contour interval = 1m



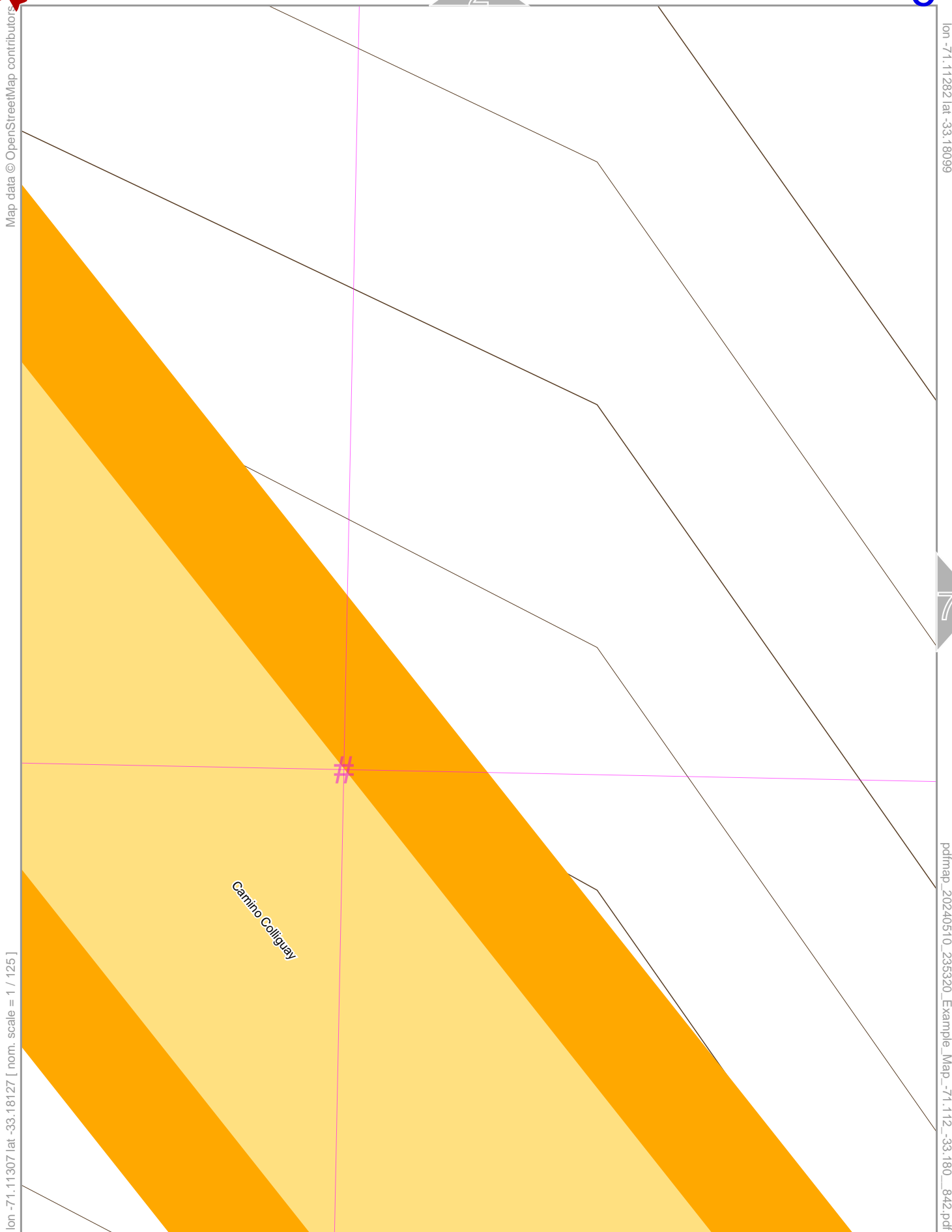
UTM: 19 H easting 303.04 km northing 6326.68 km
 UTM-Grid-width = 20m
 Contour interval = 1m



4

9

UTM: 19 H easting 303.08 km northing 6326.68 km
 UTM-Grid-width = 20m
 Contour interval = 1m



Map data © OpenStreetMap contributors

lon -71.11282 lat -33.18099

7

pdfmap_20240510_235320_Example_Map_-71.112_-33.180_842.pdf

[lon -71.11307 lat -33.18127 [nom. scale = 1 / 125]

Camino Colliguy

UTM: 19 H easting 303.00 km northing 6326.64 km
UTM-Grid-width = 20m
Contour interval = 1m



Map data © OpenStreetMap contributors


lon -71.11258 lat -33.18099



lon -71.11282 lat -33.18127 [nom. scale = 1 / 125]

pdfmap_20240510_235320_Example_Map_-71.112_-33.180_842.pdf

UTM: 19 H easting 303.02 km northing 6326.64 km
UTM-Grid-width = 20m
Contour interval = 1m





Example_Map

4

8

lon -71.11233 lat -33.18099

Map data © OpenStreetMap contributors

7




pdfmap_20240510_235320_Example_Map_-71.112_-33.180_842.pdf

lon -71.11258 lat -33.18127 [nom. scale = 1 / 125]

#

UTM: 19 H easting 303.04 km northing 6326.64 km
UTM-Grid-width = 20m
Contour interval = 1m

top



UTM: 19 H easting 303.08 km northing 6326.64 km
 UTM-Grid-width = 20m
 Contour interval = 1m