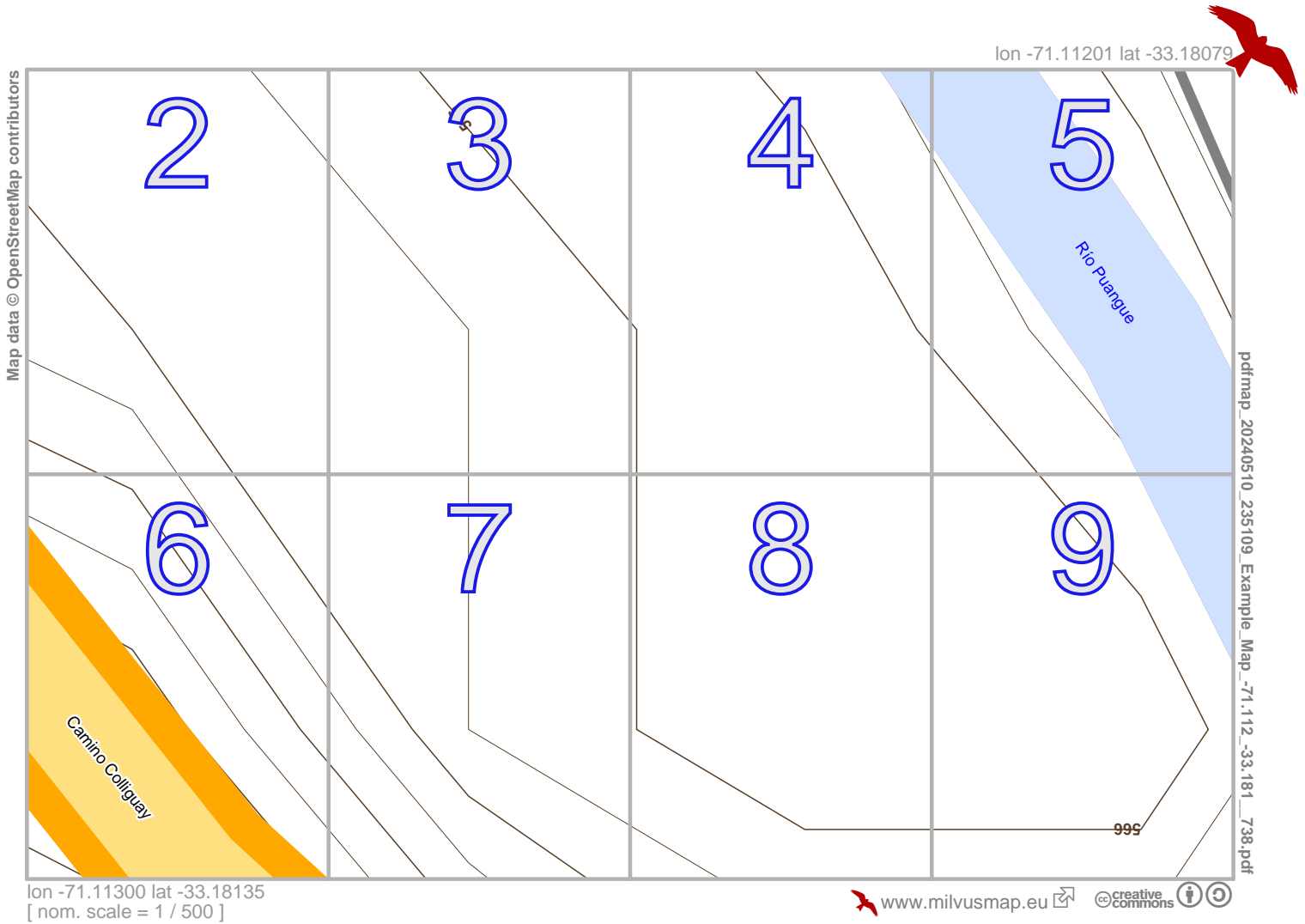




Example_Map







Map data © OpenStreetMap contributors

lon -71.11251 lat -33.18079

2

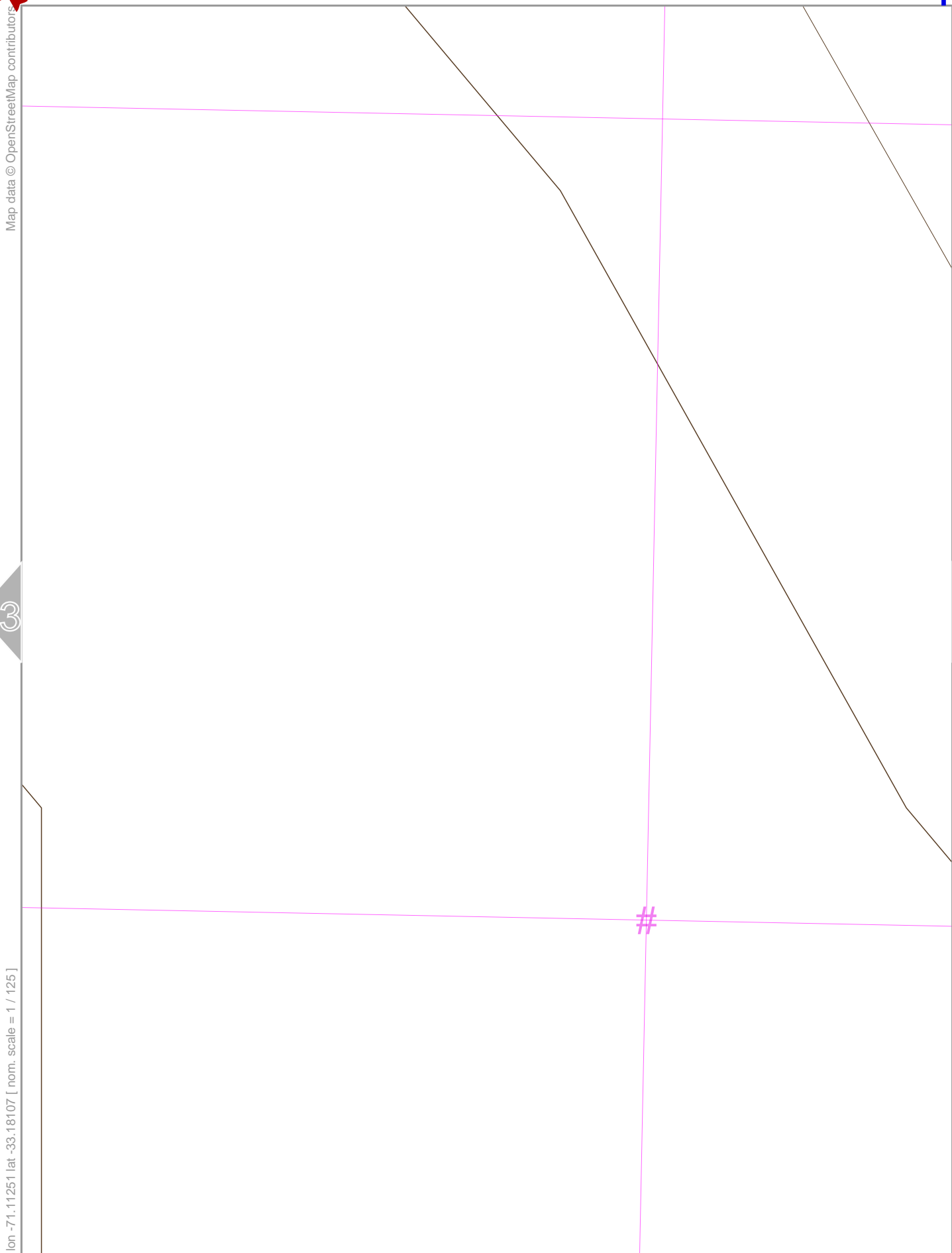
4

lon -71.11275 lat -33.18107 [nom. scale = 1 / 125]

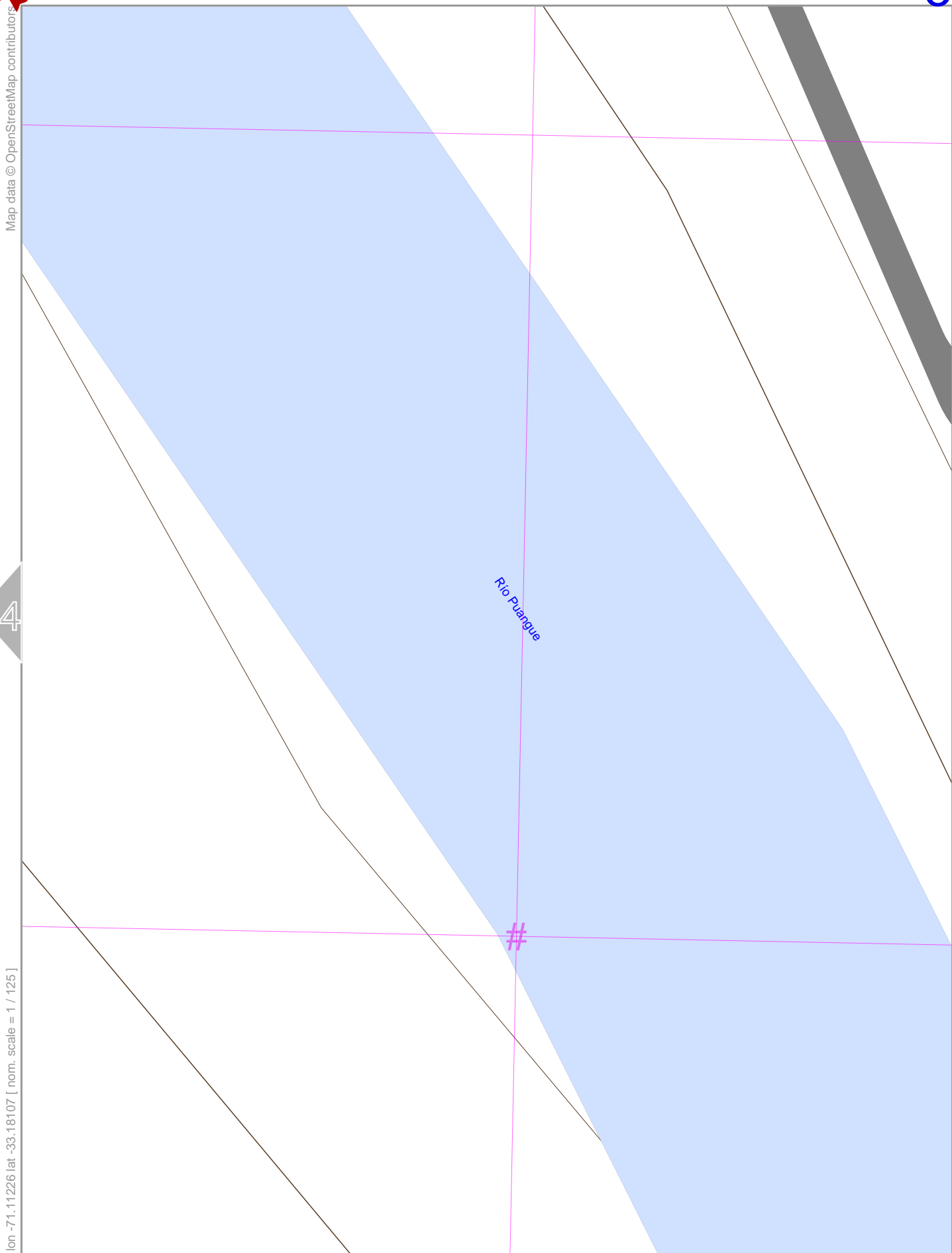
pdfmap_20240510_235109_Example_Map_-71.112_-33.181_-738.pdf

UTM: 19 H easting 303.04 km northing 6326.66 km
 UTM-Grid-width = 20m
 Contour interval = 1m

7



UTM: 19 H easting 303.06 km northing 6326.66 km
 UTM-Grid-width = 20m
 Contour interval = 1m



Map data © OpenStreetMap contributors


lon -71.11201 lat -33.18079

lon -71.11226 lat -33.18107 [nom. scale = 1 / 125]

pdfmap_20240510_235109_Example_Map_-71.112_-33.181_738.pdf

UTM: 19 H easting 303.08 km northing 6326.66 km
 UTM-Grid-width = 20m
 Contour interval = 1m





UTM: 19 H easting 303.00 km northing 6326.62 km
 UTM-Grid-width = 20m
 Contour interval = 1m



Example_Map

3

7

top

Map data © OpenStreetMap contributors


lon -71.11251 lat -33.18107



lon -71.11275 lat -33.18135 [nom. scale = 1 / 125]

pdfmap_20240510_235109_Example_Map_-71.112_-33.181_738.pdf

UTM: 19 H easting 303.04 km northing 6326.64 km
UTM-Grid-width = 20m
Contour interval = 1m






Example_Map

4

8

top



Map data © OpenStreetMap contributors

lon -71.11226 lat -33.18107

7

8

lon -71.11251 lat -33.18135 [nom. scale = 1 / 125]

pdfmap_20240510_235109_Example_Map_-71.112_-33.181_738.pdf

UTM: 19 H easting 303.06 km northing 6326.64 km
 UTM-Grid-width = 20m
 Contour interval = 1m



Map data © OpenStreetMap contributors

lon -71.11201 lat -33.18107

Rio Puarque

#

566

lon -71.11226 lat -33.18135 [nom. scale = 1 / 125]

pdfmap_20240510_235109_Example_Map_-71.112_-33.181_738.pdf

UTM: 19 H easting 303.08 km northing 6326.64 km
UTM-Grid-width = 20m
Contour interval = 1m