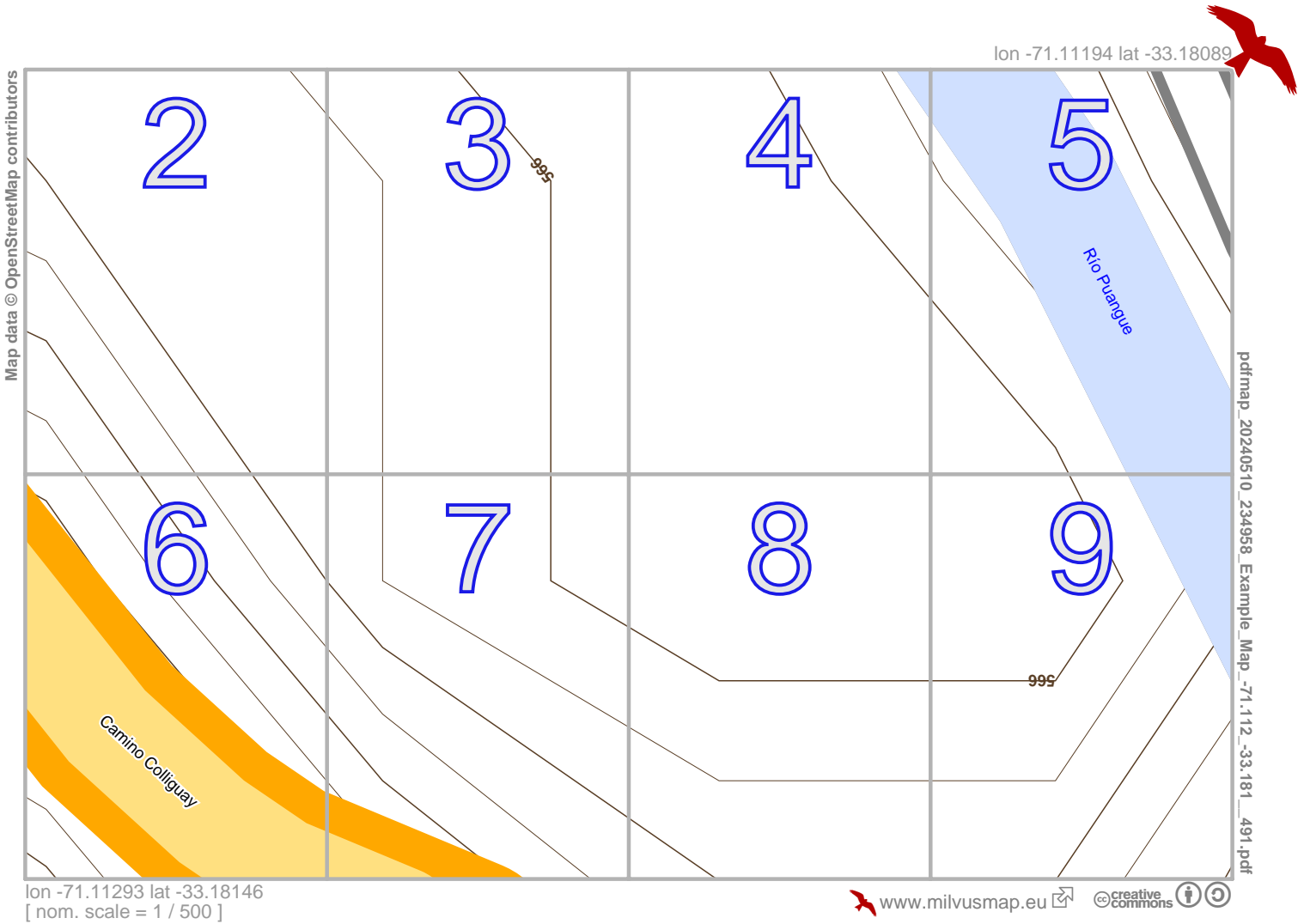
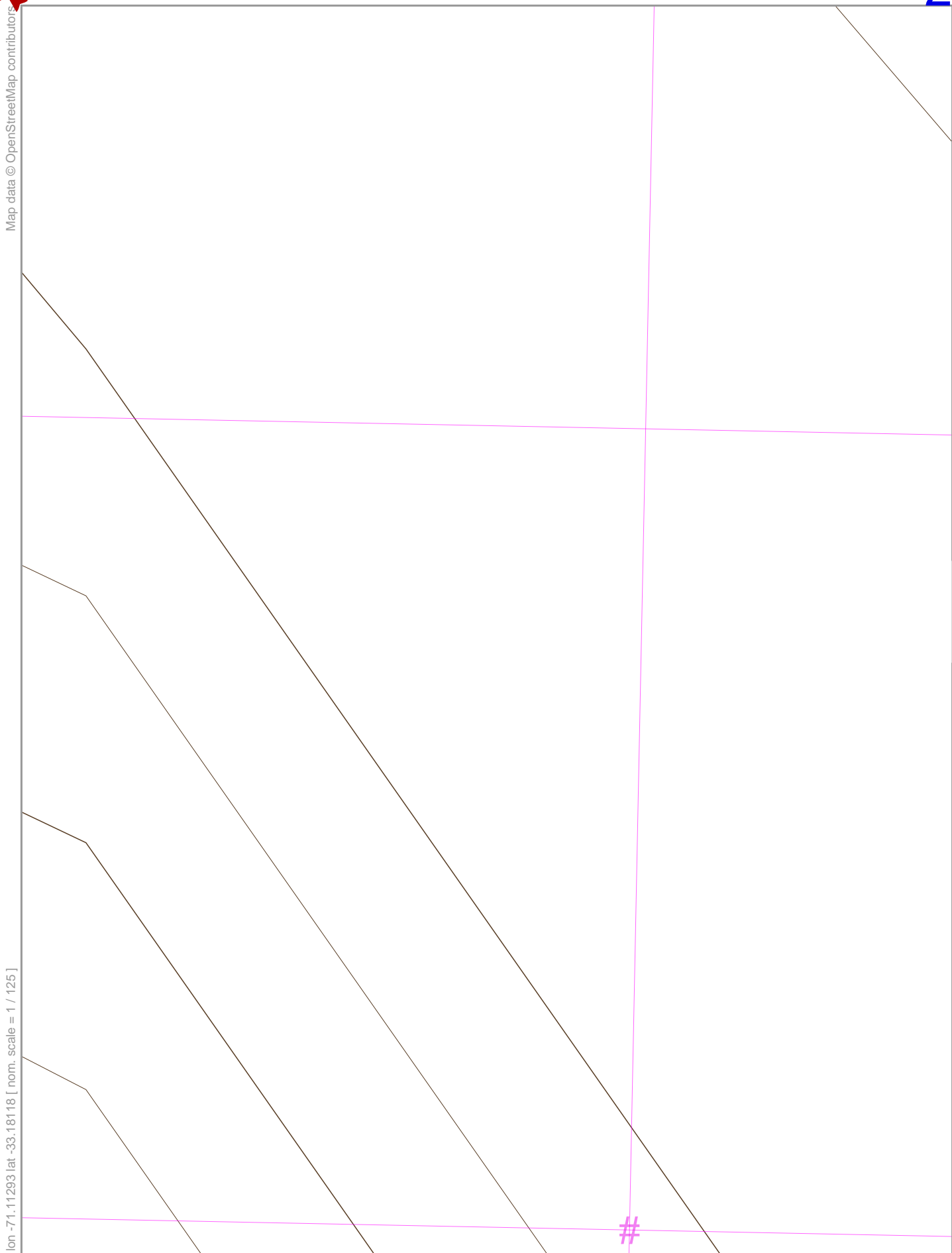


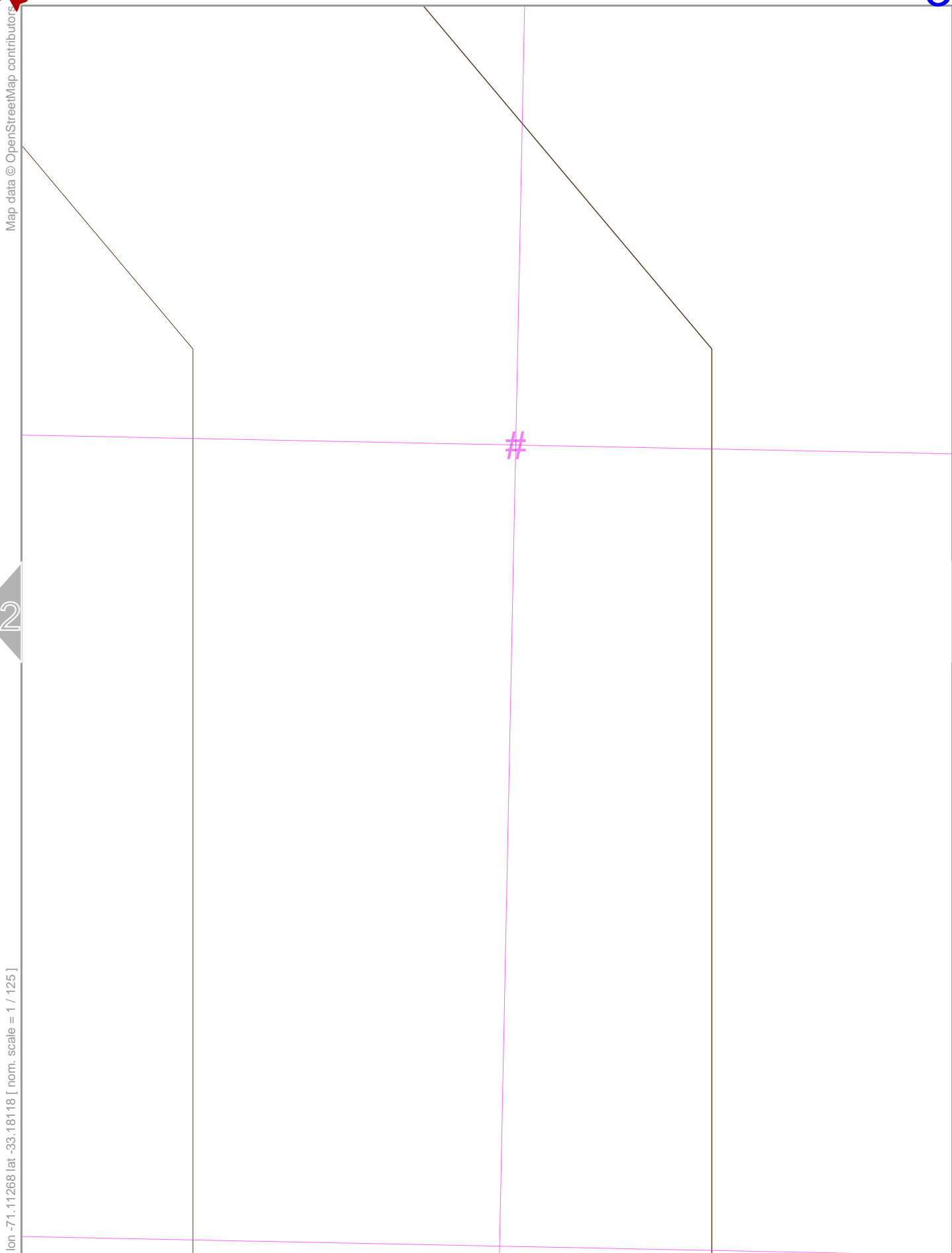
# Example\_Map





# UTM: 19 H easting 303.02 km northing 6326.64 km  
 UTM-Grid-width = 20m  
 Contour interval = 1m





2

4

7

# UTM: 19 H easting 303.04 km northing 6326.66 km  
 UTM-Grid-width = 20m  
 Contour interval = 1m



Map data © OpenStreetMap contributors

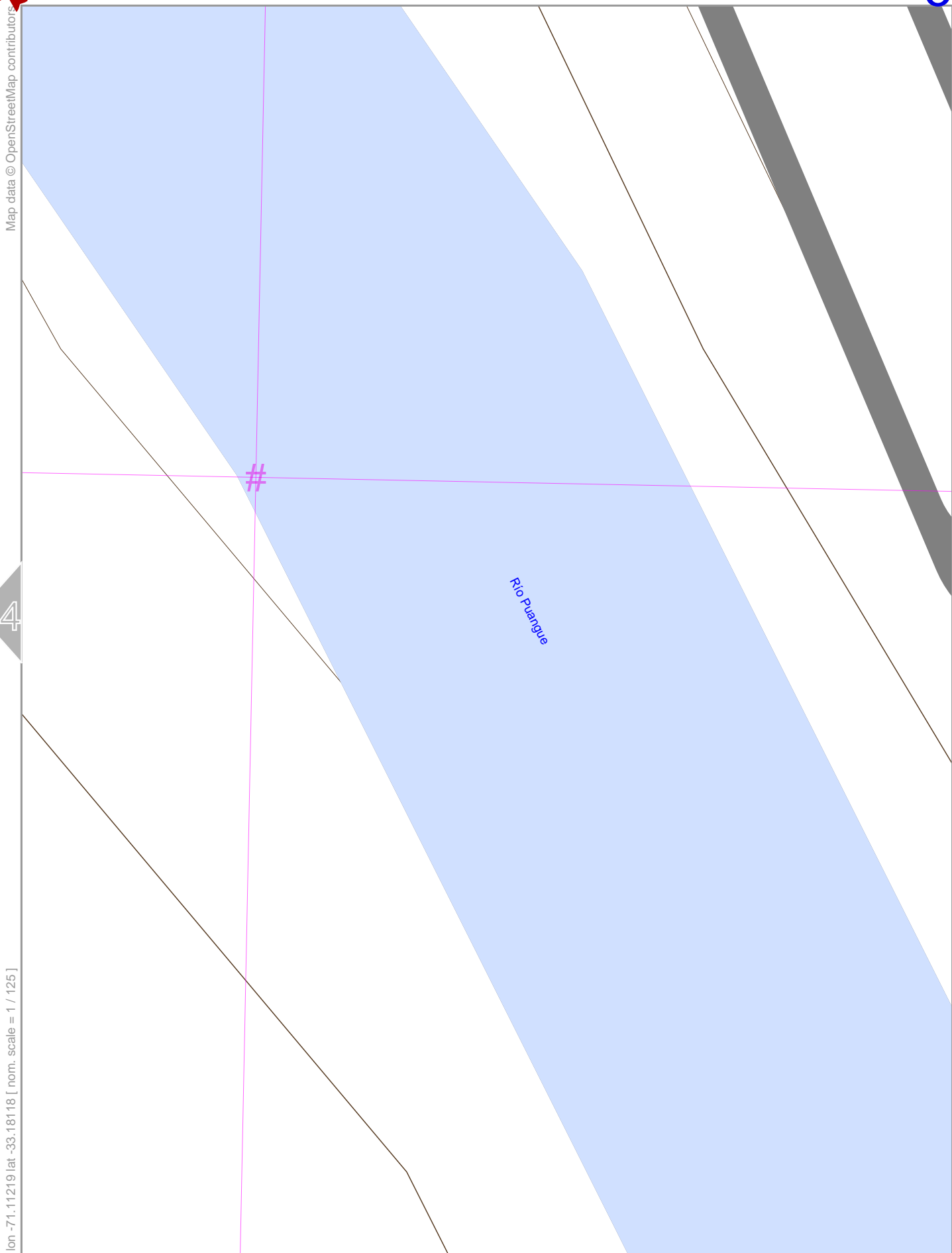
lon -71.11219 lat -33.18089

lon -71.11244 lat -33.18118 [ nom. scale = 1 / 125 ]

pdfmap\_20240510\_234958\_Example\_Map\_-71.112\_-33.181\_491.pdf



# UTM: 19 H easting 303.06 km northing 6326.66 km  
UTM-Grid-width = 20m  
Contour interval = 1m



4

9

# UTM: 19 H easting 303.08 km northing 6326.66 km  
 UTM-Grid-width = 20m  
 Contour interval = 1m



# UTM: 19 H easting 303.02 km northing 6326.62 km  
 UTM-Grid-width = 20m  
 Contour interval = 1m



# Example\_Map

3

7

top

Map data © OpenStreetMap contributors

lon -71.11244 lat -33.18118



lon -71.11268 lat -33.18146 [ nom. scale = 1 / 125 ]

pdfmap\_20240510\_234958\_Example\_Map\_-71.112\_-33.181\_491.pdf

#

# UTM: 19 H easting 303.04 km northing 6326.62 km  
UTM-Grid-width = 20m  
Contour interval = 1m



Map data © OpenStreetMap contributors

lon -71.11219 lat -33.18118



lon -71.11244 lat -33.18146 [ ncom. scale = 1 / 125 ]

pdfmap\_20240510\_234958\_Example\_Map\_-71.112\_-33.181\_491.pdf

#

# UTM: 19 H easting 303.06 km northing 6326.62 km  
UTM-Grid-width = 20m  
Contour interval = 1m





Map data © OpenStreetMap contributors

lon -71.11194 lat -33.18118

Rio Puangue

995

#

lon -71.11219 lat -33.18146 [ nom. scale = 1 / 125 ]

pdfmap\_20240510\_234958\_Example\_Map\_-71.112\_-33.181\_491.pdf

# UTM: 19 H easting 303.08 km northing 6326.62 km  
UTM-Grid-width = 20m  
Contour interval = 1m