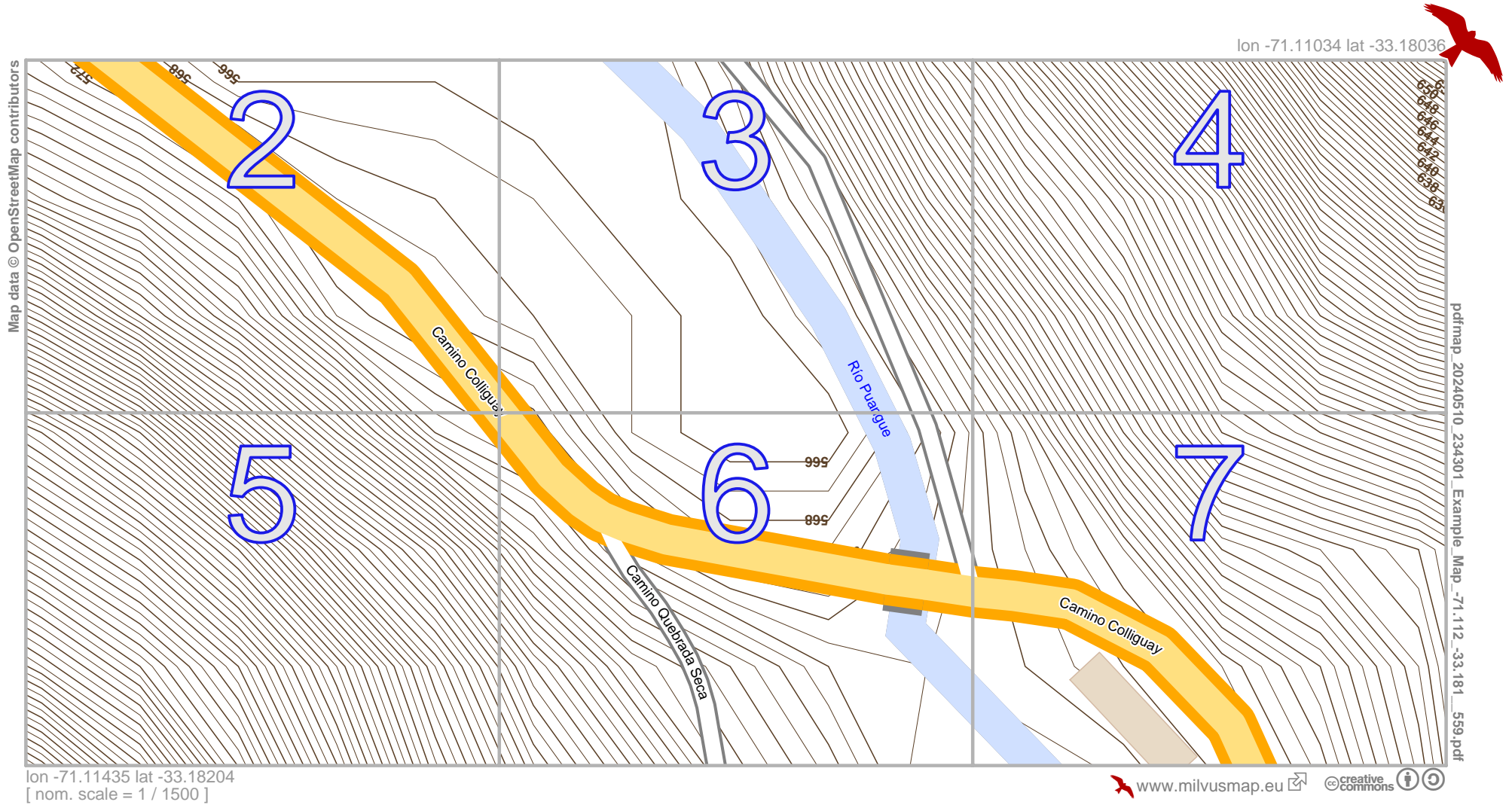


# Example\_Map






# Example\_Map

2

top



# UTM: 19 H easting 302.88 km northing 6326.64 km  
 UTM-Grid-width = 20m  
 Contour interval = 1m



# Example\_Map

3

top

Map data © OpenStreetMap contributors


lon -71.11168 lat -33.18036

2

4

lon -71.11301 lat -33.18120 [ nom. scale = 1 / 500 ]

pdfmap\_20240510\_234301\_Example\_Map\_-71.112\_-33.181\_559.pdf



# UTM: 19 H easting 303.00 km northing 6326.64 km  
 UTM-Grid-width = 20m  
 Contour interval = 1m

6




# Example\_Map

Map data © OpenStreetMap contributors

lon -71.11168 lat -33.18120 [ nom. scale = 1 / 500 ]

lon -71.11034 lat -33.18036 pdfmap\_20240510\_234301\_Example\_Map\_-71.112\_-33.181\_559.pdf



# UTM: 19 H easting 303.14 km northing 6326.64 km  
 UTM-Grid-width = 20m  
 Contour interval = 1m



# Example\_Map

2

5

top

Map data © OpenStreetMap contributors

lon -71.11435 lat -33.18204 [ nom. scale = 1 / 500 ]

lon -71.11301 lat -33.18120

pdfmap\_20240510\_234301\_Example\_Map\_-71.112\_-33.181\_559.pdf



#

# UTM: 19 H easting 302.88 km northing 6326.56 km  
UTM-Grid-width = 20m  
Contour interval = 1m



[www.milvusmap.eu](http://www.milvusmap.eu)





# Example\_Map

3

6

top

Map data © OpenStreetMap contributors

lon -71.11168 lat -33.18120

lon -71.11301 lat -33.18204 [ nom. scale = 1 / 500 ]

pdfmap\_20240510\_234301\_Example\_Map\_-71.112\_-33.181\_559.pdf

# UTM: 19 H easting 303.00 km northing 6326.56 km  
UTM-Grid-width = 20m  
Contour interval = 1m

5

7

570

575

580

590

595

595

Camino Colliguay

Camino Quebrada Seca

Rio Puangue

Camino Colliguay

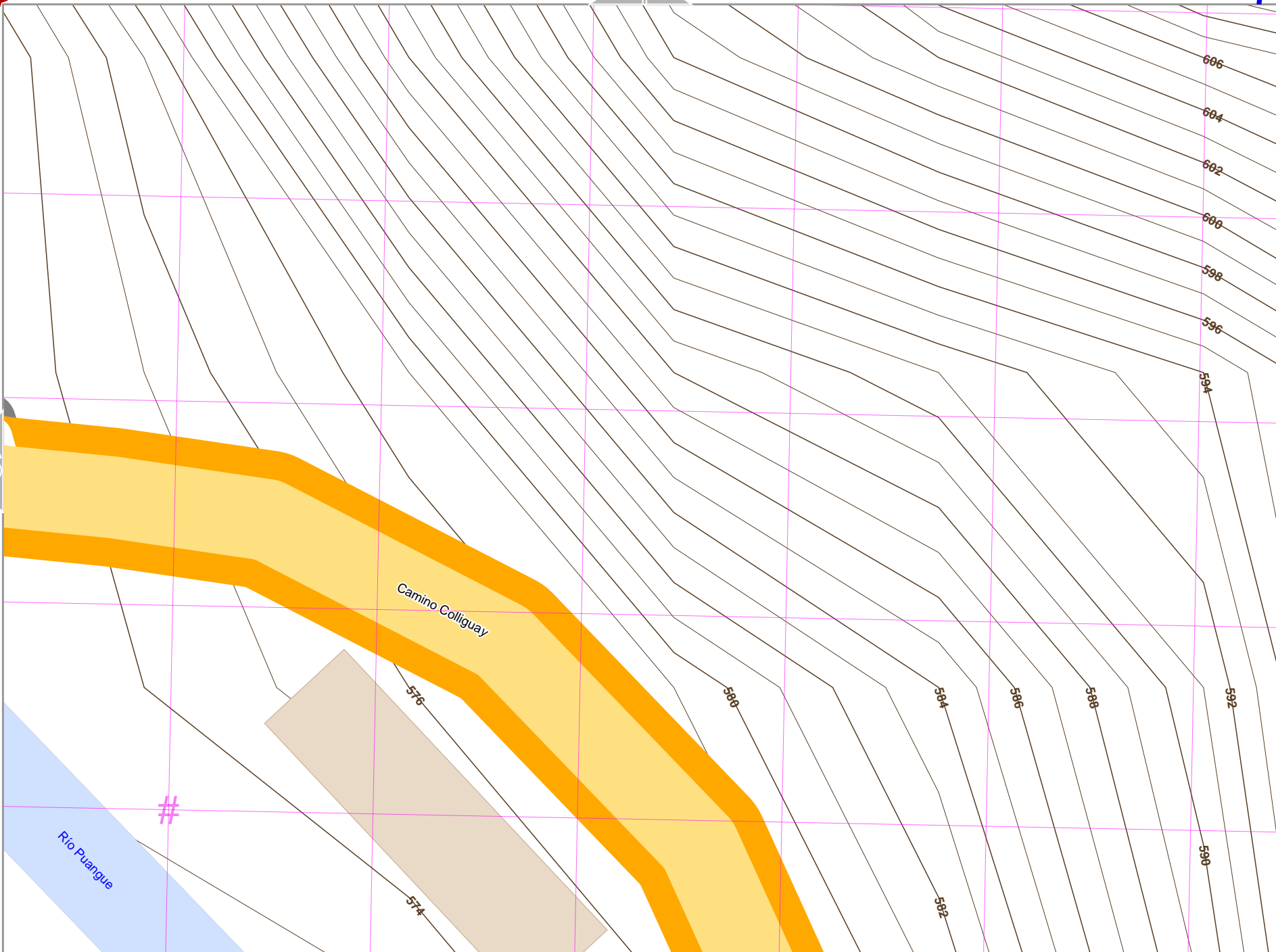


Map data © OpenStreetMap contributors

lon -71.11034 lat -33.18120

pdfmap\_20240510\_234301\_Example\_Map\_-71.112\_-33.181\_559.pdf

lon -71.11168 lat -33.18204 [ nom. scale = 1 / 500 ]



# UTM: 19 H easting 303.14 km northing 6326.56 km  
 UTM-Grid-width = 20m  
 Contour interval = 1m