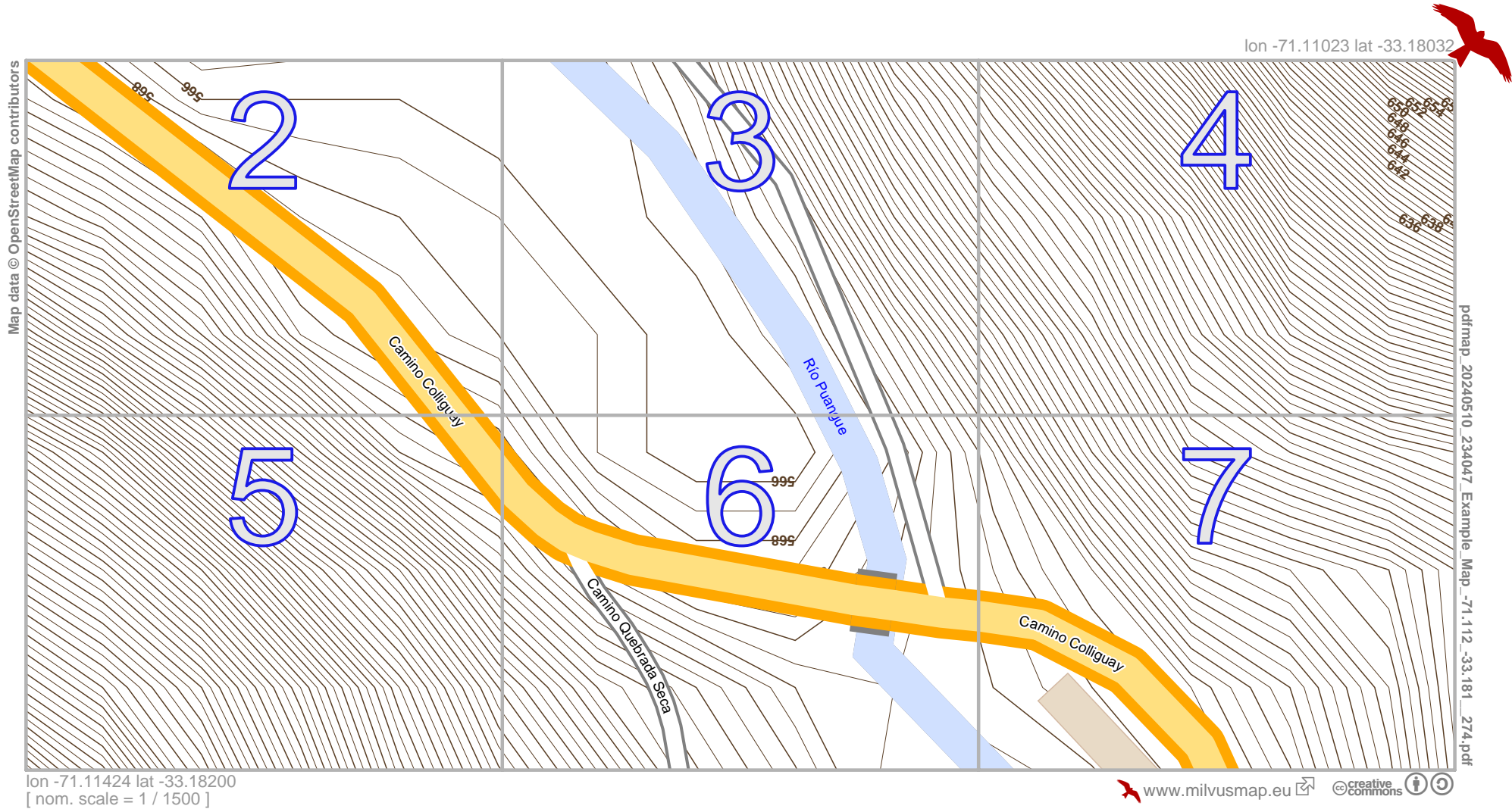



Example\_Map







# Example\_Map

3

top

Map data © OpenStreetMap contributors

lon -71.11291 lat -33.18116 [ nom. scale = 1 / 500 ]

2

#

Rio Puague

4

pdfmap\_20240510\_234047\_Example\_Map\_-71.112\_-33.181\_274.pdf

# UTM: 19 H easting 303.02 km northing 6326.66 km  
UTM-Grid-width = 20m  
Contour interval = 1m

6



[www.milvusmap.eu](http://www.milvusmap.eu)

creativecommons





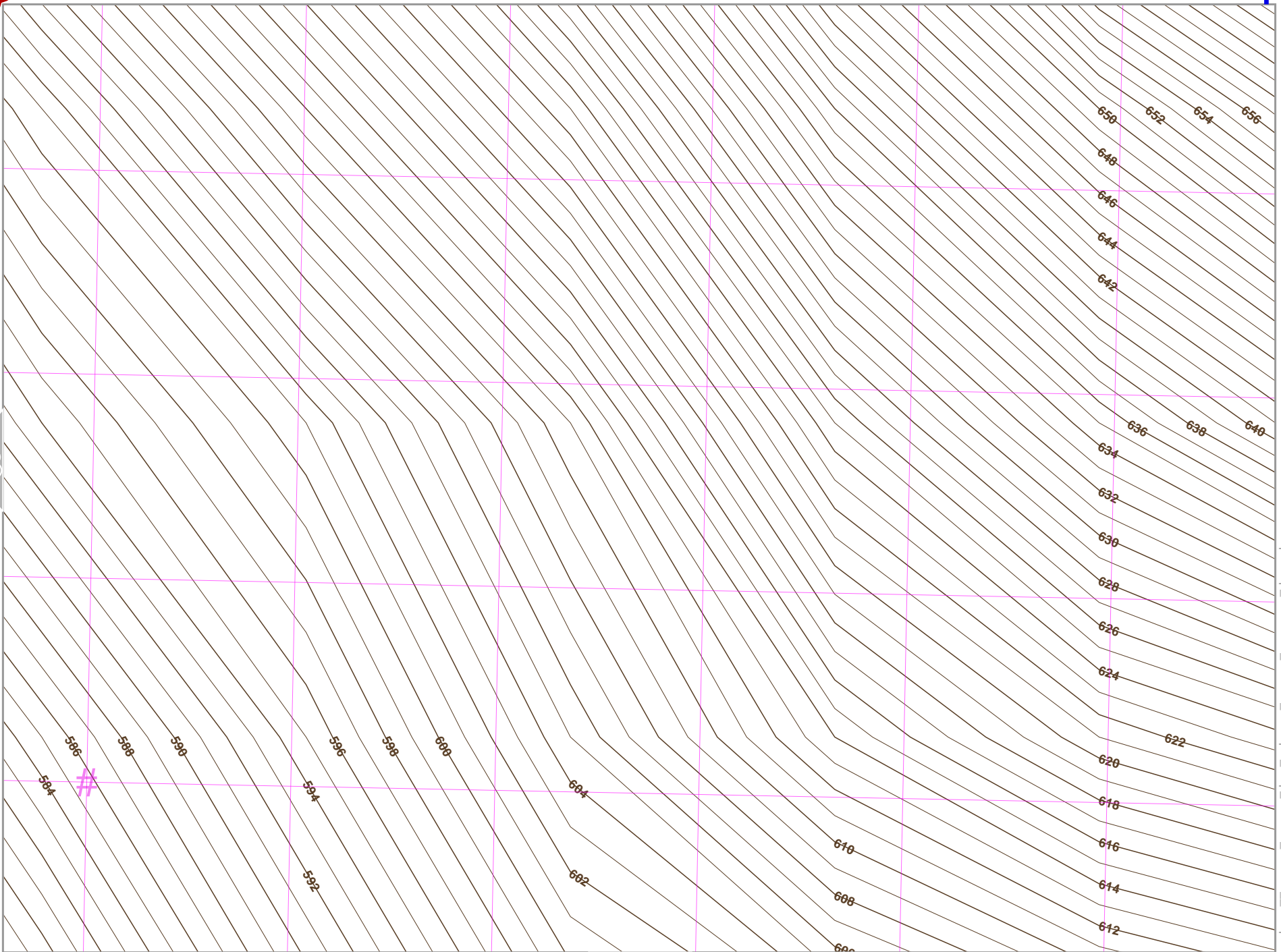
# Example\_Map

4

top

Map data © OpenStreetMap contributors

lon -71.11157 lat -33.18116 [ nom. scale = 1 / 500 ]



lon -71.11023 lat -33.18032

pdfmap\_20240510\_234047\_Example\_Map\_-71.112\_-33.181\_274.pdf

# UTM: 19 H easting 303.14 km northing 6326.66 km  
UTM-Grid-width = 20m  
Contour interval = 1m



[www.milvusmap.eu](http://www.milvusmap.eu)

© creative commons







# Example\_Map

2

5

lon -71.11291 lat -33.18116

6

pdfmap\_20240510\_234047\_Example\_Map\_-71.112\_-33.181\_274.pdf

lon -71.11424 lat -33.18200 [ nom. scale = 1 / 500 ]

Camino Colliguay

#

# UTM: 19 H easting 302.90 km northing 6326.56 km  
UTM-Grid-width = 20m  
Contour interval = 1m



[www.milvusmap.eu](http://www.milvusmap.eu)

cc creative commons





# Example\_Map

3

6

top

Map data © OpenStreetMap contributors

lon -71.11157 lat -33.18116

lon -71.11291 lat -33.18200 [ nom. scale = 1 / 500 ]

pdfmap\_20240510\_234047\_Example\_Map\_-71.112\_-33.181\_274.pdf

575

595

566

995

995

Camino Colliguay

Rio Pungue

Camino Colliguay

Camino Quebrada Seca

#

# UTM: 19 H easting 303.02 km northing 6326.56 km

UTM-Grid-width = 20m

Contour interval = 1m



[www.milvusmap.eu](http://www.milvusmap.eu)



creativecommons





# Example\_Map

4

7


top

Map data © OpenStreetMap contributors

lon -71.11023 lat -33.18116

pdfmap\_20240510\_234047\_Example\_Map\_-71.112\_-33.181\_274.pdf

lon -71.11157 lat -33.18200 [ nom. scale = 1 / 500 ]



# UTM: 19 H easting 303.14 km northing 6326.56 km  
UTM-Grid-width = 20m  
Contour interval = 1m



[www.milvusmap.eu](http://www.milvusmap.eu)

© creative commons

