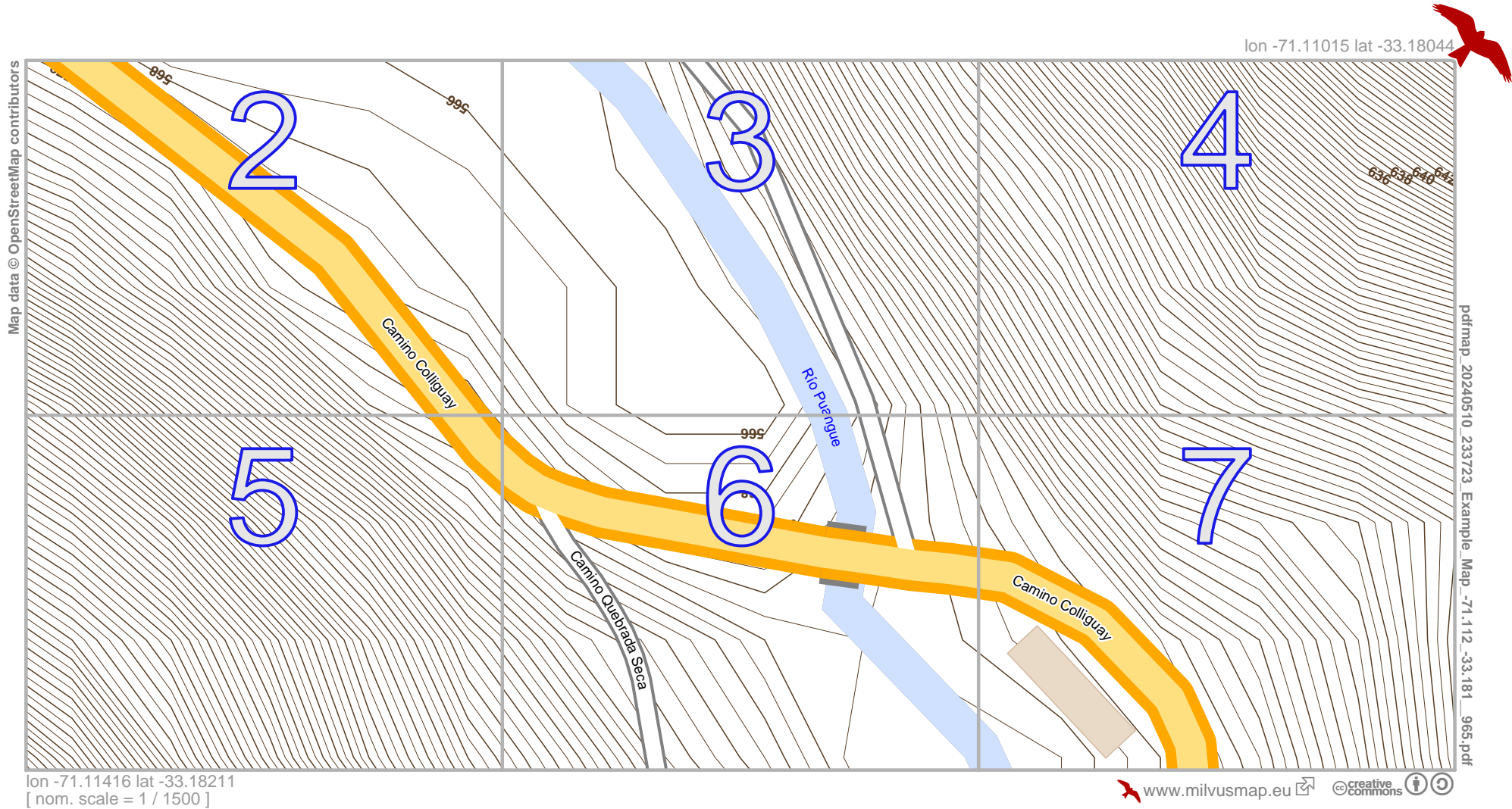



# Example\_Map





# Example\_Map



lon -71.11416 lat -33.18127 [ nom. scale = 1 / 500 ]

lon -71.11282 lat -33.18044

pdfmap\_20240510\_233723\_Example\_Map\_-71.112\_-33.181\_965.pdf

# UTM: 19 H easting 302.90 km northing 6326.64 km  
UTM-Grid-width = 20m  
Contour interval = 1m

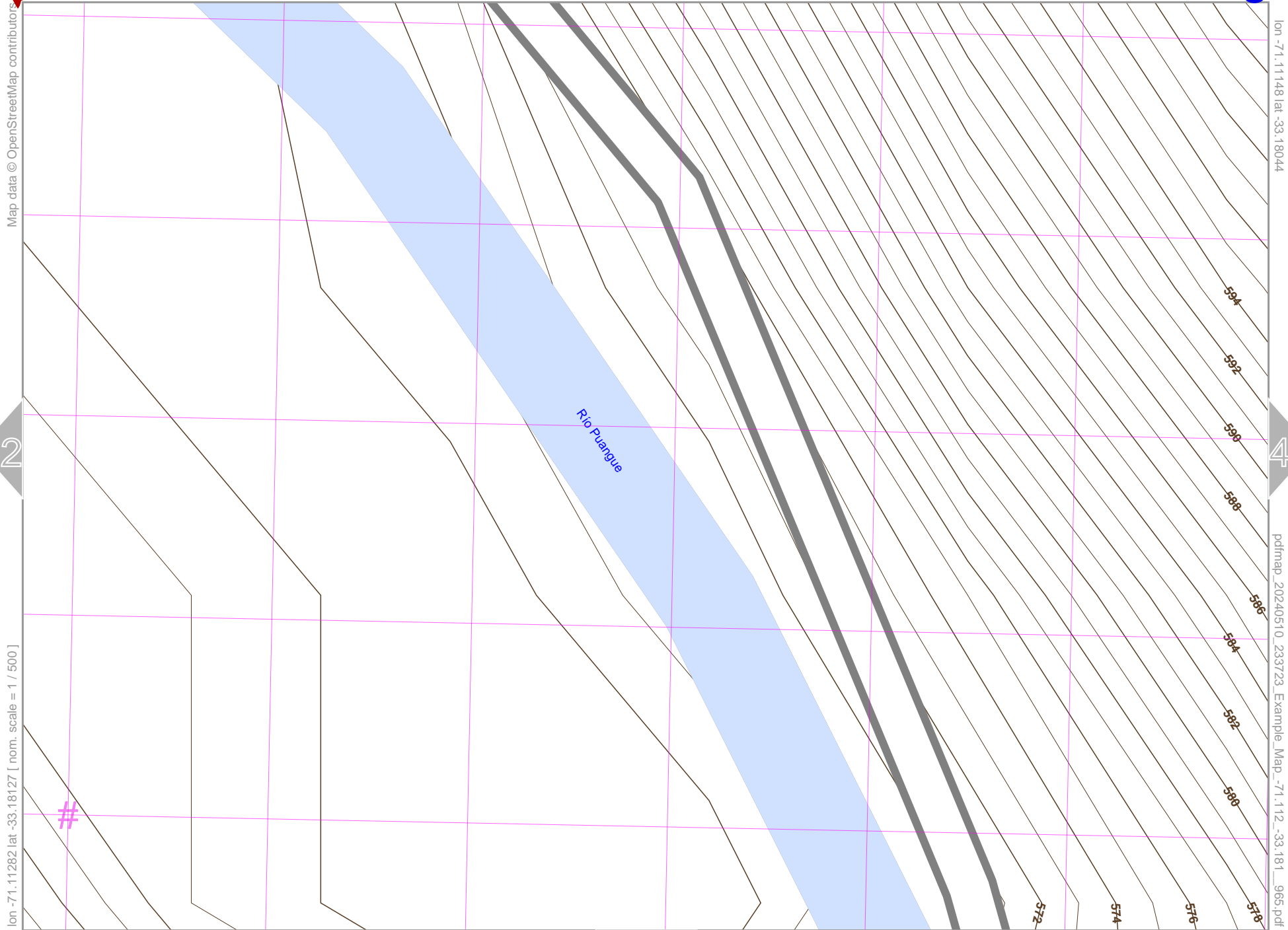




# Example\_Map

3

top



# UTM: 19 H easting 303.02 km northing 6326.64 km  
 UTM-Grid-width = 20m  
 Contour interval = 1m



# Example\_Map

4

top

Map data © OpenStreetMap contributors

lon -71.11148 lat -33.18127 [ nom. scale = 1 / 500 ]

lon -71.11015 lat -33.18044

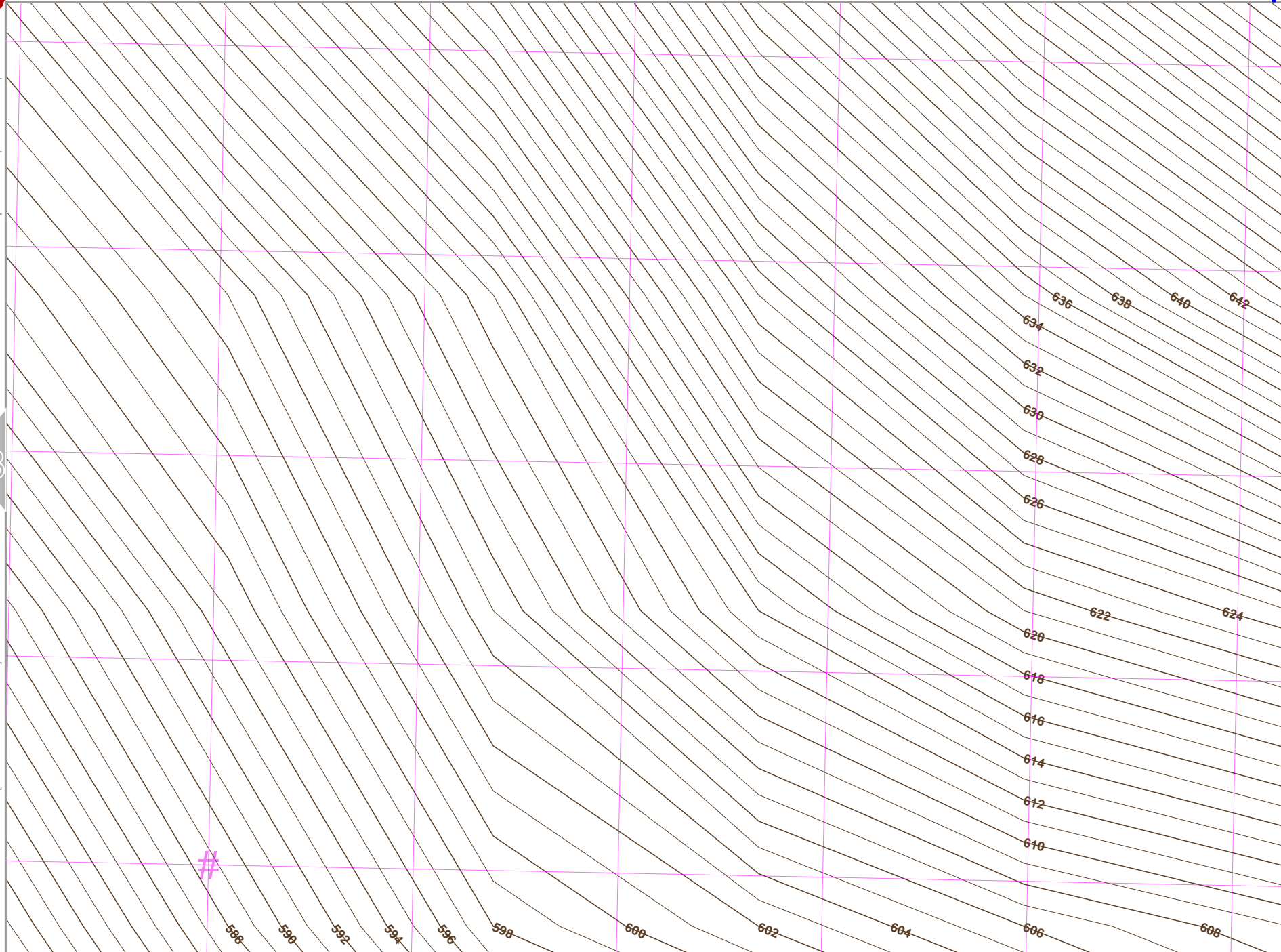
pdfmap\_20240510\_233723\_Example\_Map\_-71.112\_-33.181\_965.pdf



# UTM: 19 H easting 303.16 km northing 6326.64 km  
UTM-Grid-width = 20m  
Contour interval = 1m



[www.milvusmap.eu](http://www.milvusmap.eu)







# Example\_Map

2

5

top

Map data © OpenStreetMap contributors

lon -71.11282 lat -33.18127

Camino Colliguy



pdfmap\_20240510\_233723\_Example\_Map\_-71.112\_-33.181\_965.pdf

lon -71.11416 lat -33.18211 [ nom. scale = 1 / 500 ]

# UTM: 19 H easting 302.90 northing 6326.54 km  
UTM-Grid-width = 20m  
Contour interval = 1m



www.milvusmap.eu





# Example\_Map

6

top

3

Map data © OpenStreetMap contributors

lon -71.11148 lat -33.18127

565

565

565

570

568

Camino Colliguay

Camino Colliguay

Camino Quebrada Seca

Rio Flangue

7

5

lon -71.11282 lat -33.18211 [ nom. scale = 1 / 500 ]

pdfmap\_20240510\_233723\_Example\_Map\_-71.112\_-33.181\_965.pdf

#

# UTM: 19 H easting 303.02 km northing 6326.54 km  
UTM-Grid-width = 20m  
Contour interval = 1m



www.milvusmap.eu





Map data © OpenStreetMap contributors

lon -71.110151 lat -33.18127



lon -71.11148 lat -33.18211 [ nom. scale = 1 / 500 ]

pdfmap\_20240510\_233723\_Example\_Map\_-71.112\_-33.181\_965.pdf

# UTM: 19 H easting 303.16 km northing 6326.54 km  
UTM-Grid-width = 20m  
Contour interval = 1m

