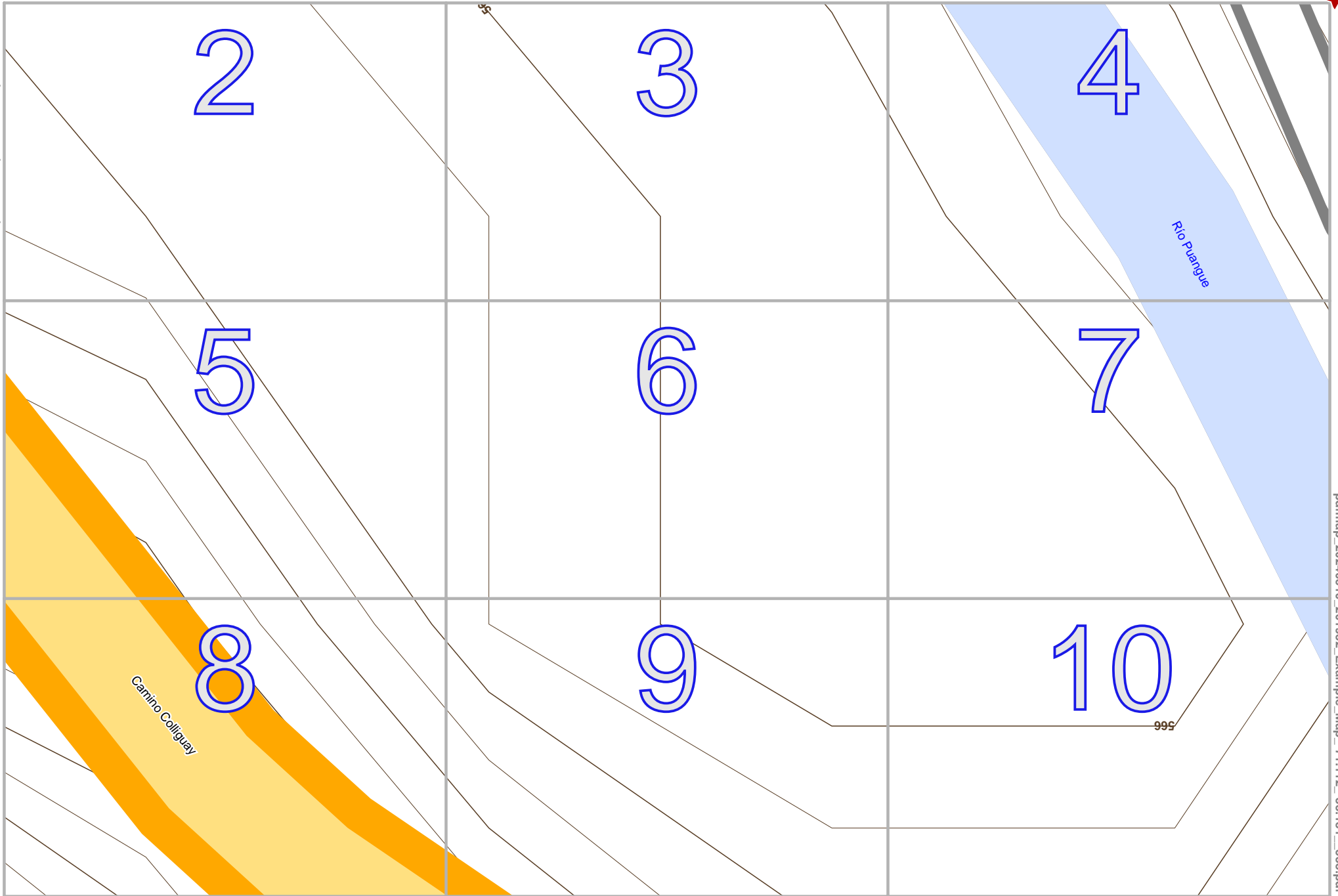


Example_Map

lon -71.11196 lat -33.18083



Map data © OpenStreetMap contributors



pdfmap_20240510_201932_Example_Map_-71.112_-33.181_538.pdf


lon -71.11303 lat -33.18144
[nom. scale = 1 / 375]



Example_Map

2

top



lon -71.11303 lat -33.18103 [nom. scale = 1 / 125]

lon -71.11267 lat -33.18083

pdfmap_20240510_201932_Example_Map_-71.112_-33.181_538.pdf

UTM: 19 H easting 303.00 km northing 6326.66 km
 UTM-Grid-width = 20m
 Contour interval = 1m





Example_Map

3

top

Map data © OpenStreetMap contributors

lon -71.11232 lat -33.18083

2

4

lon -71.11267 lat -33.18103 [nom. scale = 1 / 125]

pdfmap_20240510_201932_Example_Map_-71.112_-33.181_538.pdf

#

6

UTM: 19 H easting 303.04 km northing 6326.66 km
UTM-Grid-width = 20m
Contour interval = 1m



Example_Map

4

top

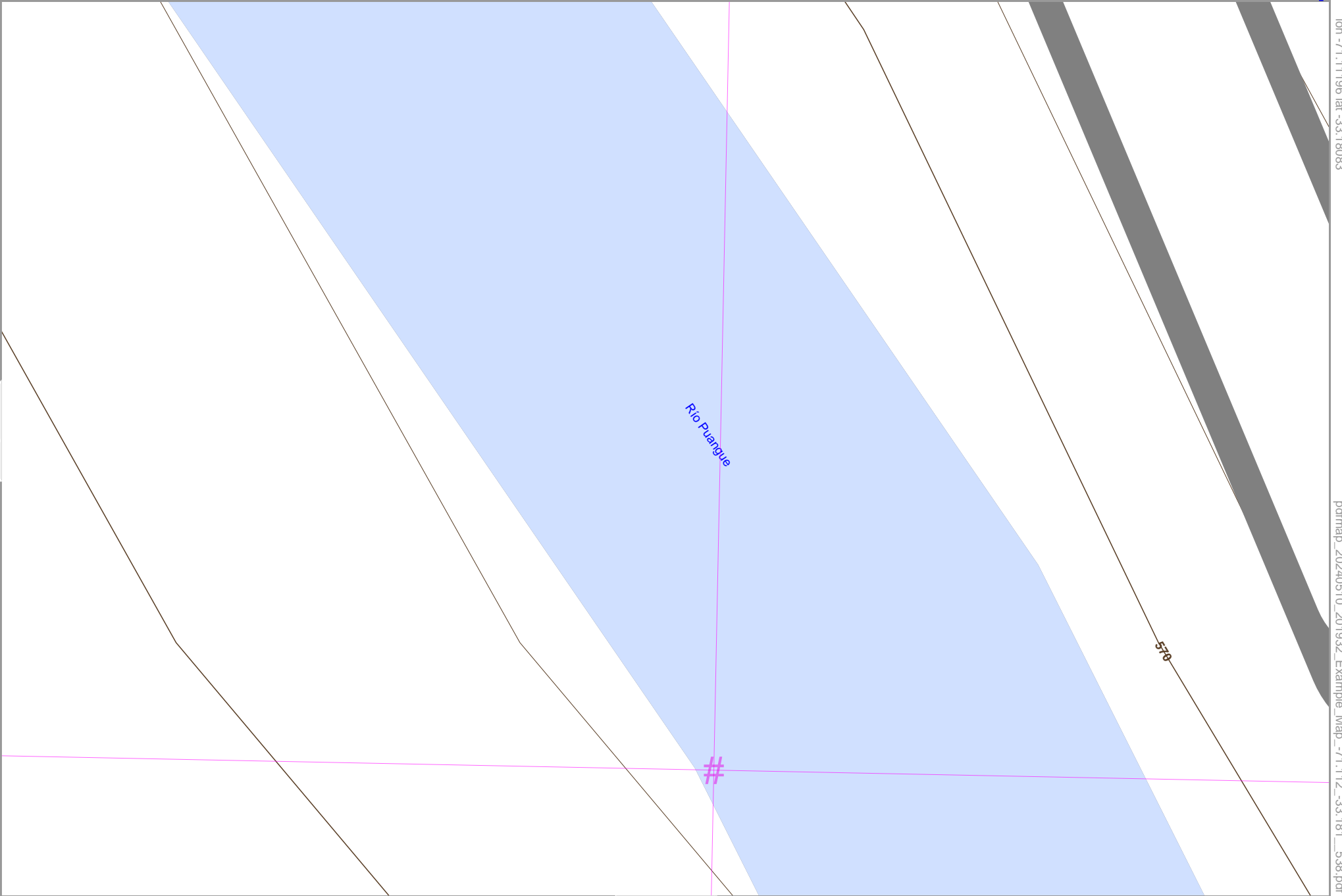
Map data © OpenStreetMap contributors



lon -71.11232 lat -33.18103 [nom. scale = 1 / 125]

lon -71.11196 lat -33.18083

pdfmap_20240510_201932_Example_Map_-71.112_-33.181_538.pdf



UTM: 19 H easting 303.08 km northing 6326.66 km
 UTM-Grid-width = 20m
 Contour interval = 1m



Example_Map

Map data © OpenStreetMap contributors

lon -71.11303 lat -33.18123 [nom. scale = 1 / 125]

lon -71.11267 lat -33.18103

pdfmap_20240510_201932_Example_Map_-71.112_-33.181_538.pdf

2


5

8

UTM: 19 H easting 303.00 km northing 6326.64 km

UTM-Grid-width = 20m

Contour interval = 1m



Camino Colliguay



Example_Map

top

6

3

Map data © OpenStreetMap contributors

lon -71.11232 lat -33.18103

5

7

lon -71.11267 lat -33.18123 [nom. scale = 1 / 125]

pdfmap_20240510_201932_Example_Map_-71.112_-33.181_538.pdf

#

9

UTM: 19 H easting 303.04 km northing 6326.64 km
UTM-Grid-width = 20m
Contour interval = 1m



Example_Map

7 top

Map data © OpenStreetMap contributors



lon -71.11232 lat -33.18123 [nom. scale = 1 / 125]

lon -71.11196 lat -33.18103

pdfmap_20240510_201932_Example_Map_-71.112_-33.181_538.pdf

UTM: 19 H easting 303.08 km northing 6326.64 km
UTM-Grid-width = 20m
Contour interval = 1m

4

10

#

Rio Puarque



Example_Map

5

8

lon -71.11267 lat -33.18123

Map data © OpenStreetMap contributors

lon -71.11303 lat -33.18144 [nom. scale = 1 / 125]



pdfmap_20240510_201932_Example_Map_-71.112_-33.181_538.pdf

Camino Colliguy

#

UTM: 19 H easting 303.00 km northing 6326.62 km

UTM-Grid-width = 20m

Contour interval = 1m



www.milvusmap.eu



© creative commons



top



Example_Map

top

9

6

Map data © OpenStreetMap contributors

lon -71.11232 lat -33.18123

566

999

CC

10

lon -71.11267 lat -33.18144 [nom. scale = 1 / 125]

pdfmap_20240510_201932_Example_Map_-71.112_-33.181_538.pdf

#

UTM: 19 H easting 303.04 km northing 6326.62 km
UTM-Grid-width = 20m
Contour interval = 1m



Example_Map

7

10

top

Map data © OpenStreetMap contributors



lon -71.11232 lat -33.18144 [nom. scale = 1 / 125]

lon -71.11196 lat -33.18123

pdfmap_20240510_201932_Example_Map_-71.112_-33.181_538.pdf

566

#

UTM: 19 H easting 303.08 km northing 6326.62 km

UTM-Grid-width = 20m

Contour interval = 1m



www.milvusmap.eu



© creative commons

