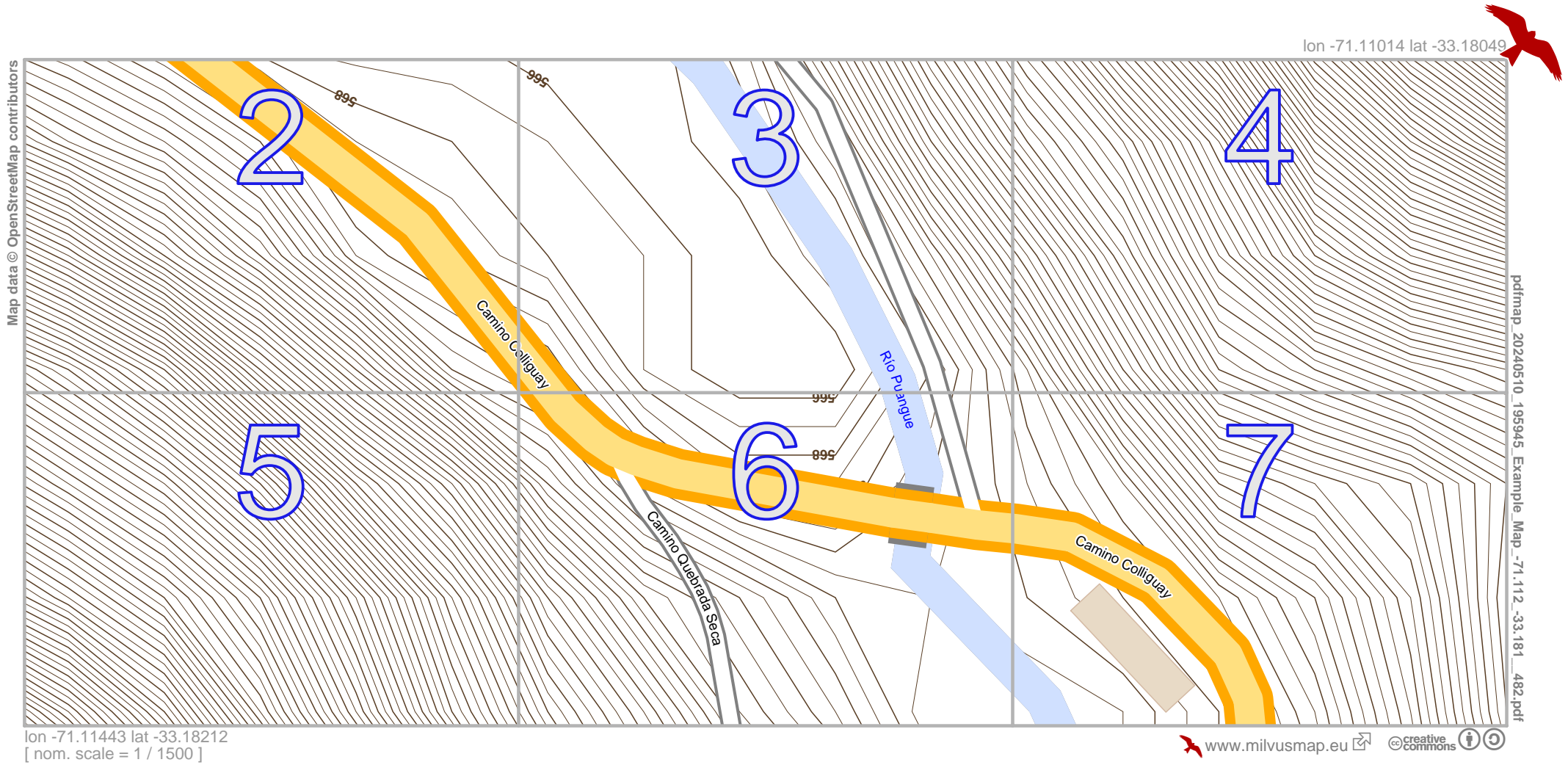


Example_Map





Map data © OpenStreetMap contributors

lon -71.11443 lat -33.18131 [nom. scale = 1 / 500]

lon -71.11300 lat -33.18049


pdfmap_20240510_195945_Example_Map_-71.112_-33.181_482.pdf

#

Camino Colliguay

UTM: 19 H easting 302.88 km northing 6326.64 km
UTM-Grid-width = 20m
Contour interval = 1m





lon -71.11300 lat -33.18131 [nom. scale = 1 / 500]

UTM: 19 H easting 303.00 km northing 6326.64 km

UTM-Grid-width = 20m
Contour interval = 1m

2

4

6



Example_Map

Map data © OpenStreetMap contributors

lon -71.11157 lat -33.18131 [nom. scale = 1 / 500]

lon -71.11014 lat -33.18049

pdfmap_20240510_195945_Example_Map_-71.112_-33.181_482.pdf



578 580 582 584 586 588 590 592 594 596 600 602 604 606

UTM: 19 H easting 303.14 km northing 6326.64 km
 UTM-Grid-width = 20m
 Contour interval = 1m



Example_Map

2

5

top

Map data © OpenStreetMap contributors

lon -71.11443 lat -33.18212 [nom. scale = 1 / 500]


lon -71.11300 lat -33.18131

pdfmap_20240510_195945_Example_Map_-71.112_-33.181_482.pdf



#

UTM: 19 H easting 302.88 km northing 6326.54 km
UTM-Grid-width = 20m
Contour interval = 1m





Example_Map

6 top

Map data © OpenStreetMap contributors

lon -71.11300 lat -33.18212 [nom. scale = 1 / 500]

lon -71.11157 lat -33.18131

pdfmap_20240510_195945_Example_Map_-71.112_-33.181_482.pdf

5

7

3

#

565

566

575

565

566

Camino Colliguay

Camino Colliguay

Camino Quebrada Seca

Rio Puarque

UTM: 19 H easting 303.02 km northing 6326.54 km
UTM-Grid-width = 20m
Contour interval = 1m



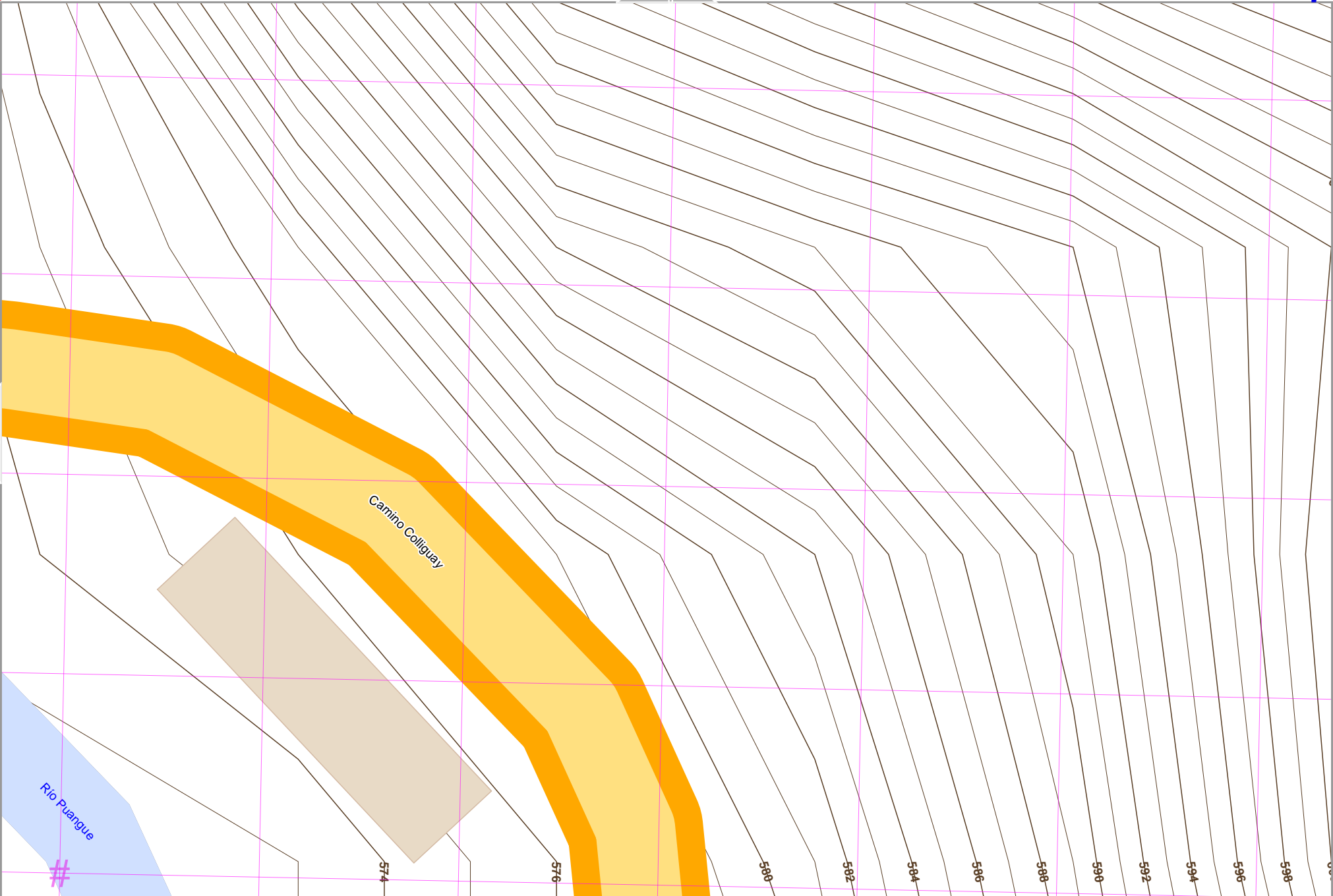
Example_Map

Map data © OpenStreetMap contributors

lon -71.11157 lat -33.18212 [nom. scale = 1 / 500]

lon -71.11014 lat -33.18131

pdfmap_20240510_195945_Example_Map_-71.112_-33.181_482.pdf



UTM: 19 H easting 303.14 km northing 6326.54 km
 UTM-Grid-width = 20m
 Contour interval = 1m