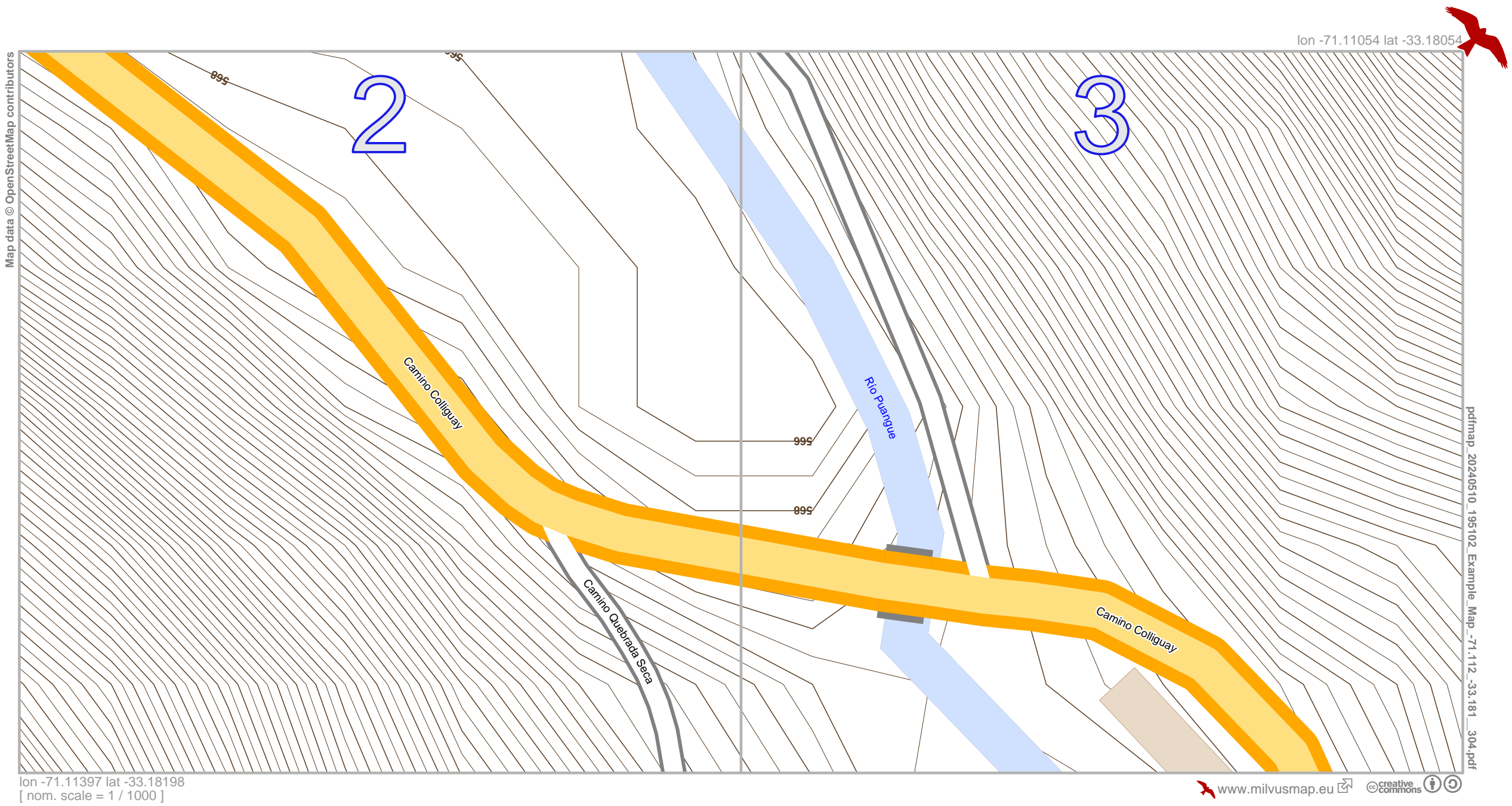


Example_Map



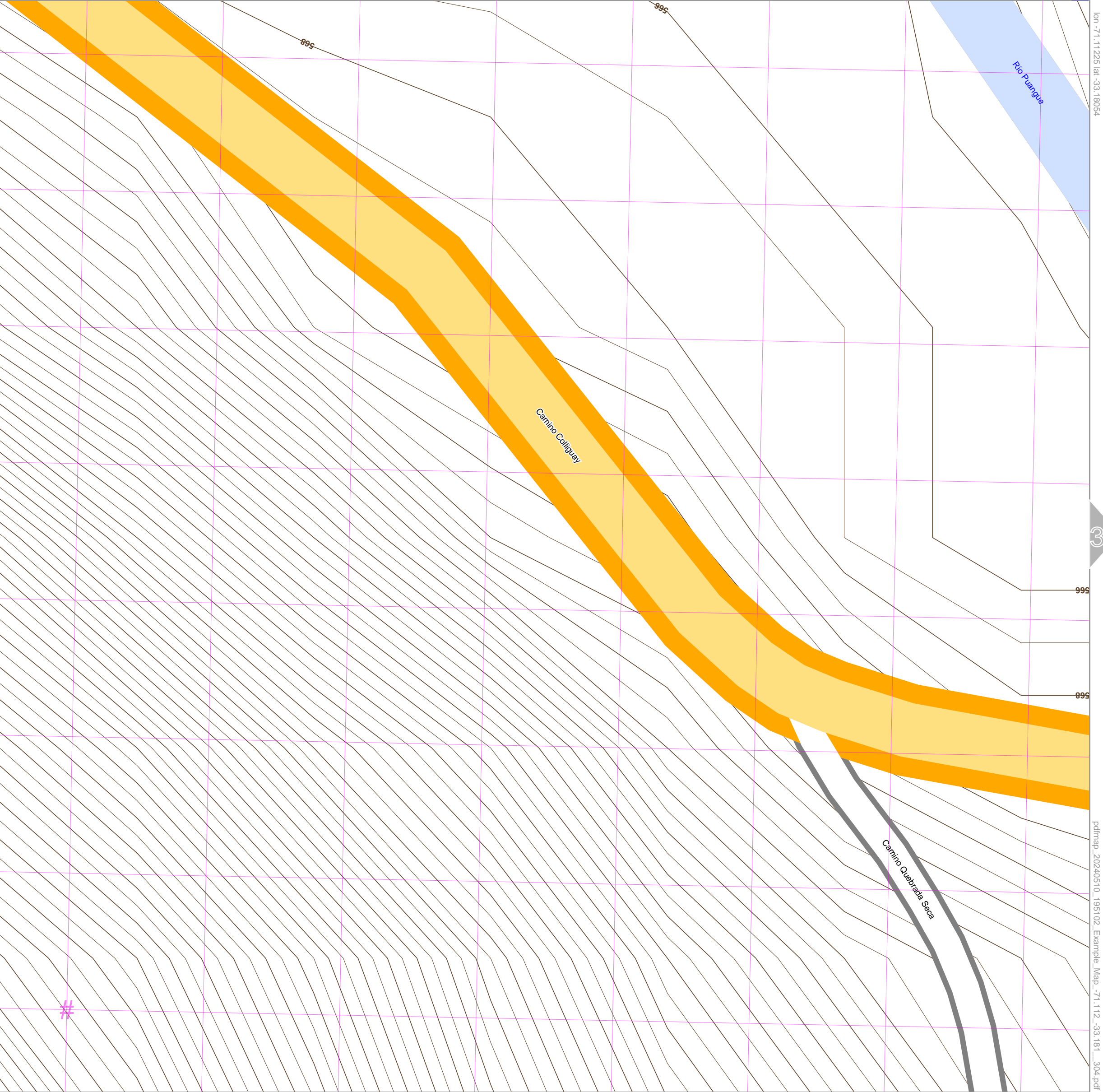


Map data © OpenStreetMap contributors

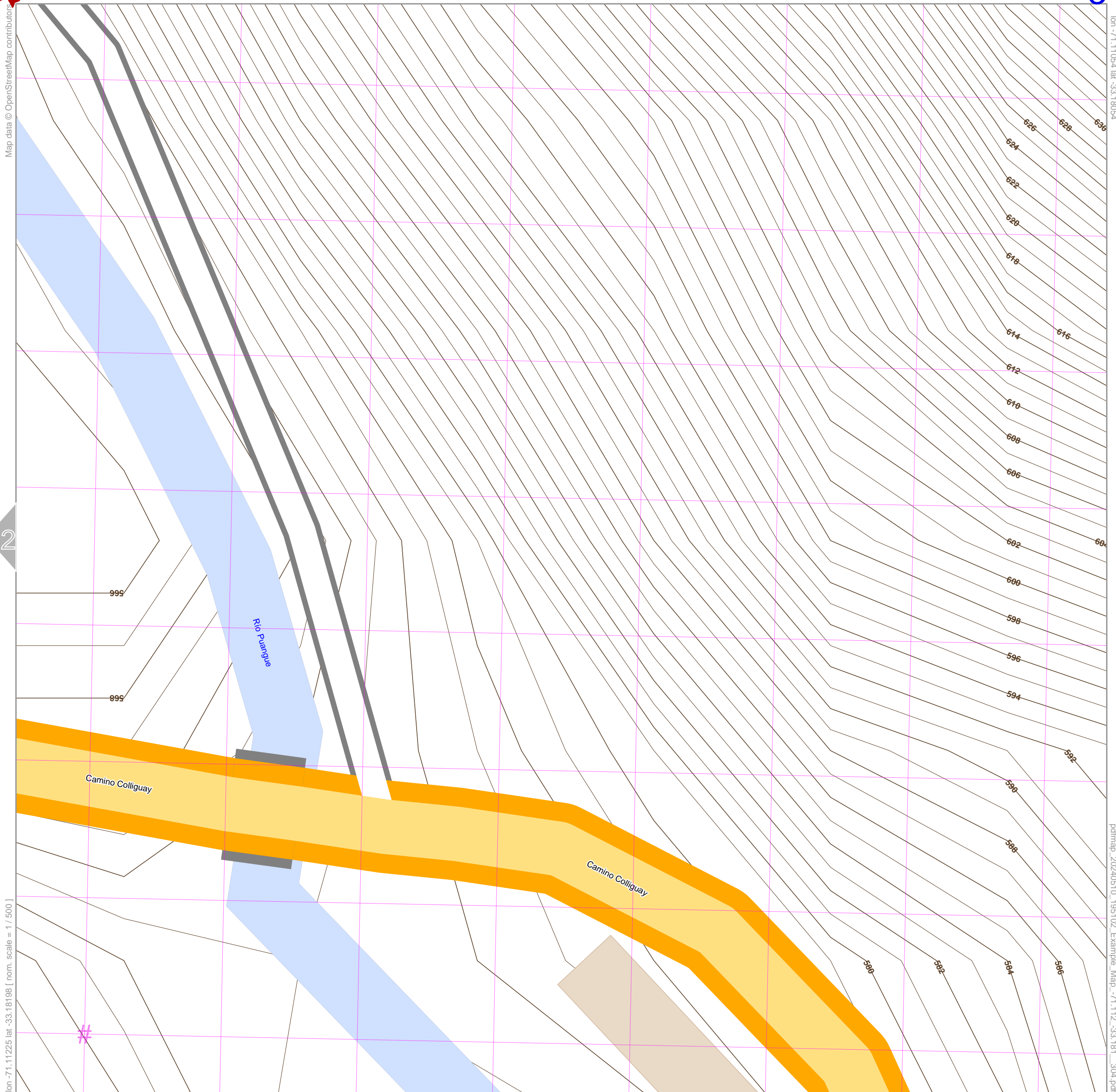
lon -71.11397 lat -33.18198 [nom. scale = 1 / 500]

lon -71.11225 lat -33.18054

pdfmap_20240510_195102_Example_Map_-71.112_-33.181_304.pdf



UTM: 19 H easting 302.92 km northing 6326.56 km
UTM-Grid-width = 20m
Contour interval = 1m



Map data © OpenStreetMap contributors

lon -71.11054 lat -33.18054

pdfmap_20240510_195102_Example_Map_-71.112_-33.181_304.pdf

lon -71.11225 lat -33.18198 [nom. scale = 1 / 500]

UTM: 19 H easting 303.08 km northing 6326.56 km
UTM-Grid-width = 20m
Contour interval = 1m