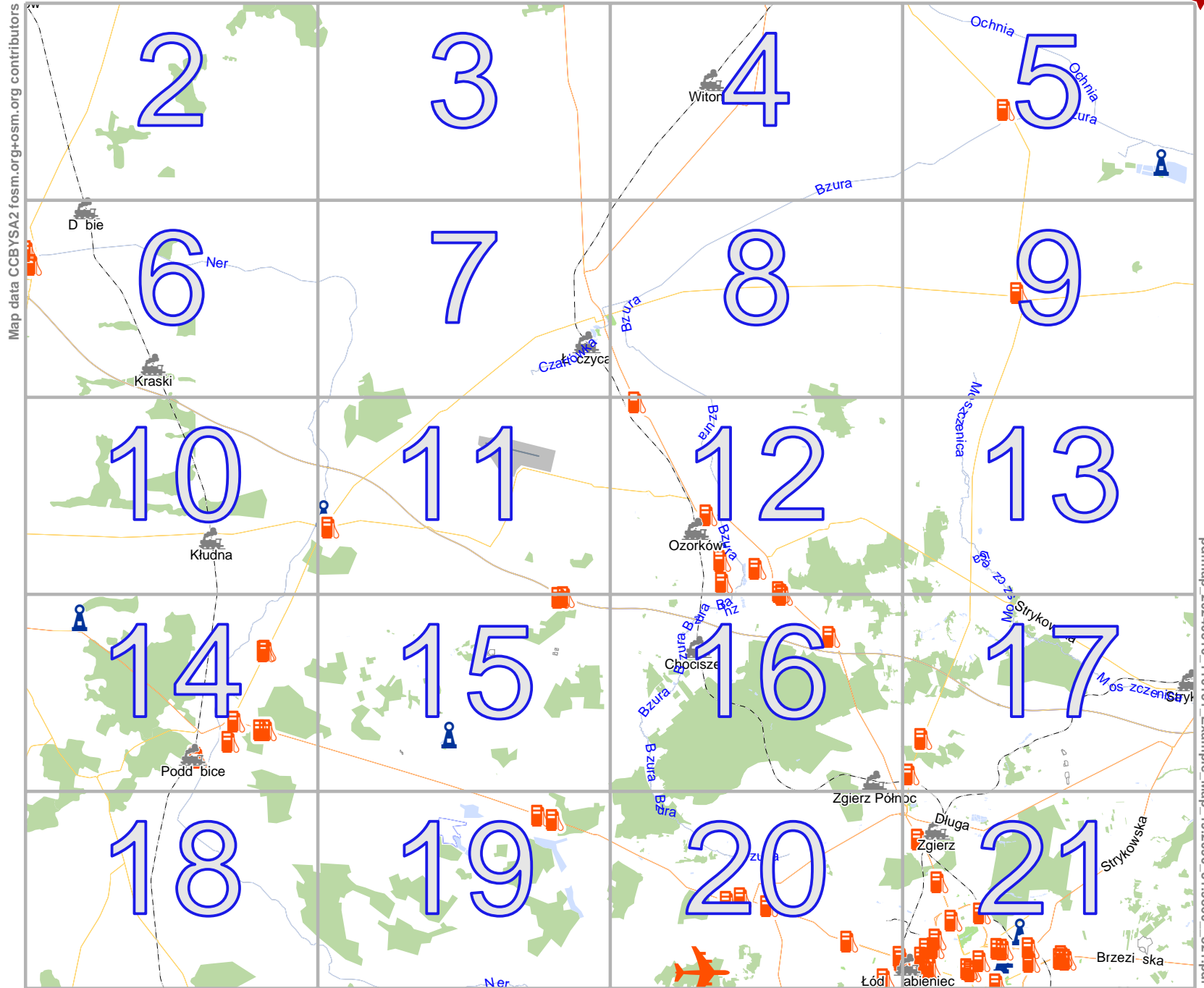


Example_Map

lon 19.59765 lat 52.18824



Map data © CC BY SA 2.0 f osm.org + osm.org contributors

pdfmap 20240510 110151 Example_Map 19.2090 51.9860 821.pdf

lon 18.82035 lat 51.78381
[nom. scale = 1 / 250000]

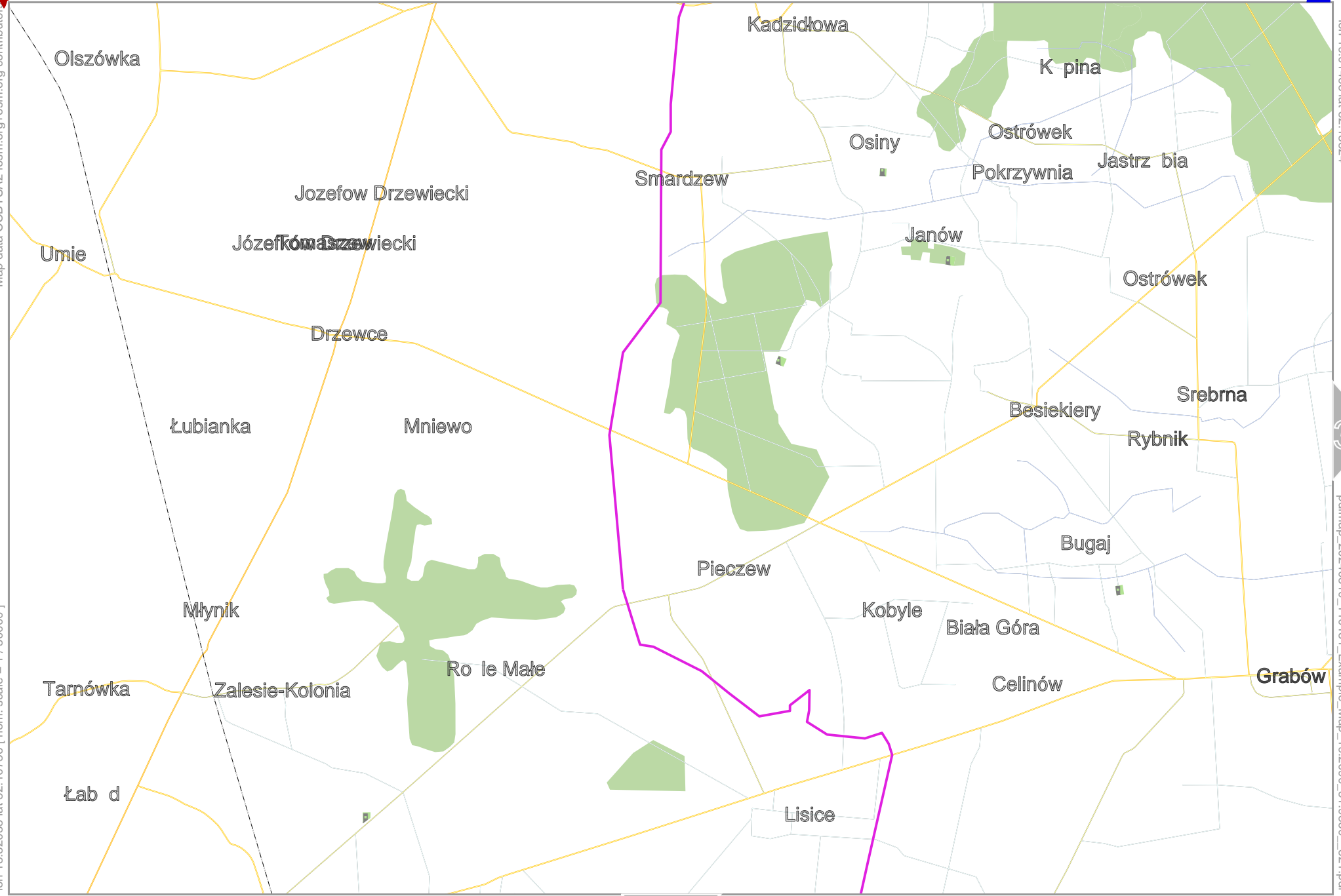


Map data © CCBY-SA2 fcsm.org+osm.org contributors

lon 18.82035 lat 52.10736 [nom. scale = 1 / 50000]

lon 19.01468 lat 52.18924

pdfmap_20240510_110151_Example_Map_192090_51.9860_821.pdf



0 1000 m 5000 m





Map data CCBYSA2 fcsm.org+osm.org contributors

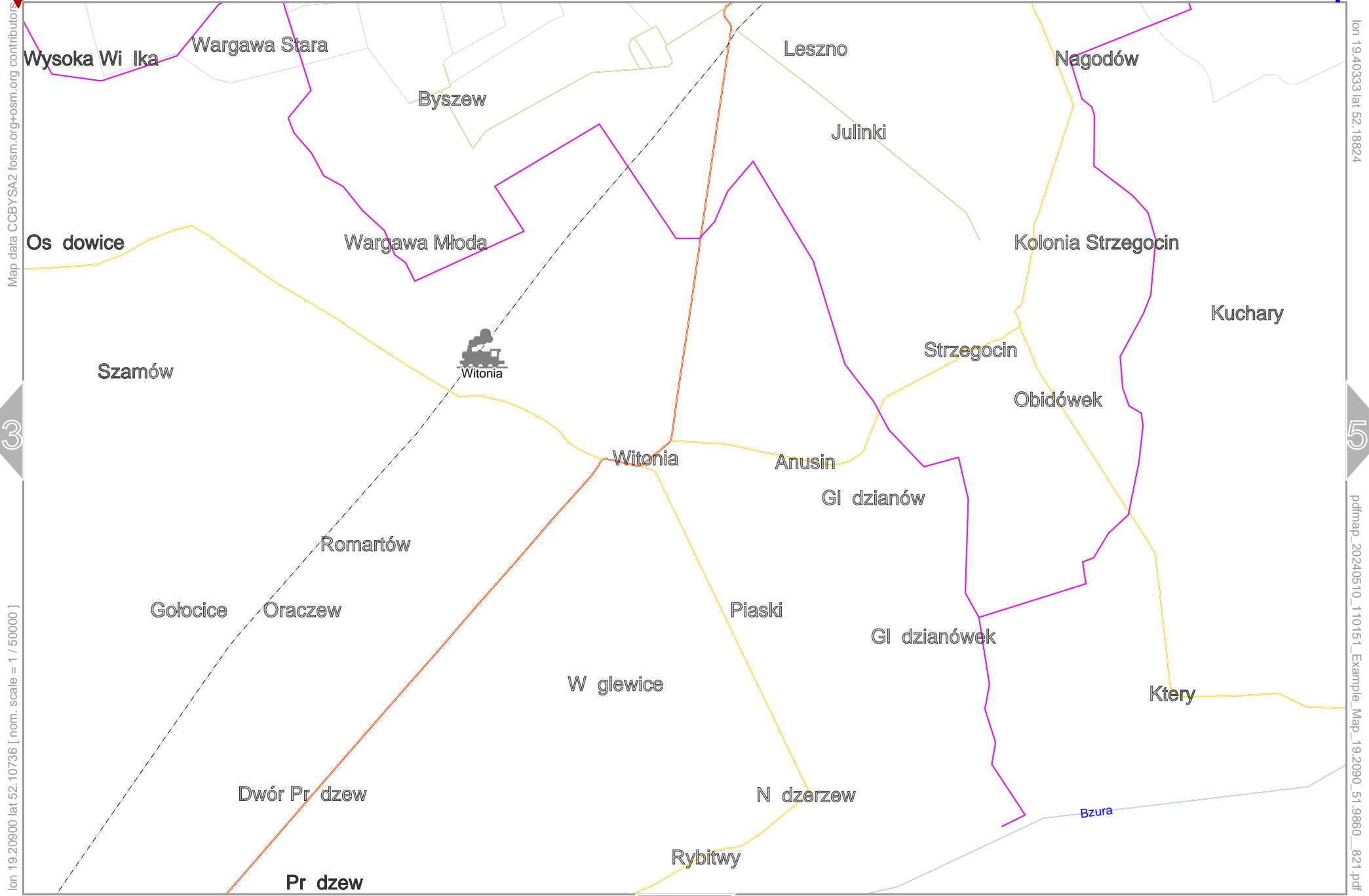
lon 19.20900 lat 52.18824

lon 19.01468 lat 52.10736 [nom. scale = 1 / 50000]

pdfmap_20240510_110151_Example_Map_192090_51.9860_821.pdf



0 1000 m 5000 m



Map data © OpenStreetMap contributors

lon: 19.20900 lat: 52.10736 [nom. scale = 1 / 50000]

lon: 19.40333 lat: 52.18824

pdfmap_20240510_110151_Example_Map_192090_51.9860_821.pdf

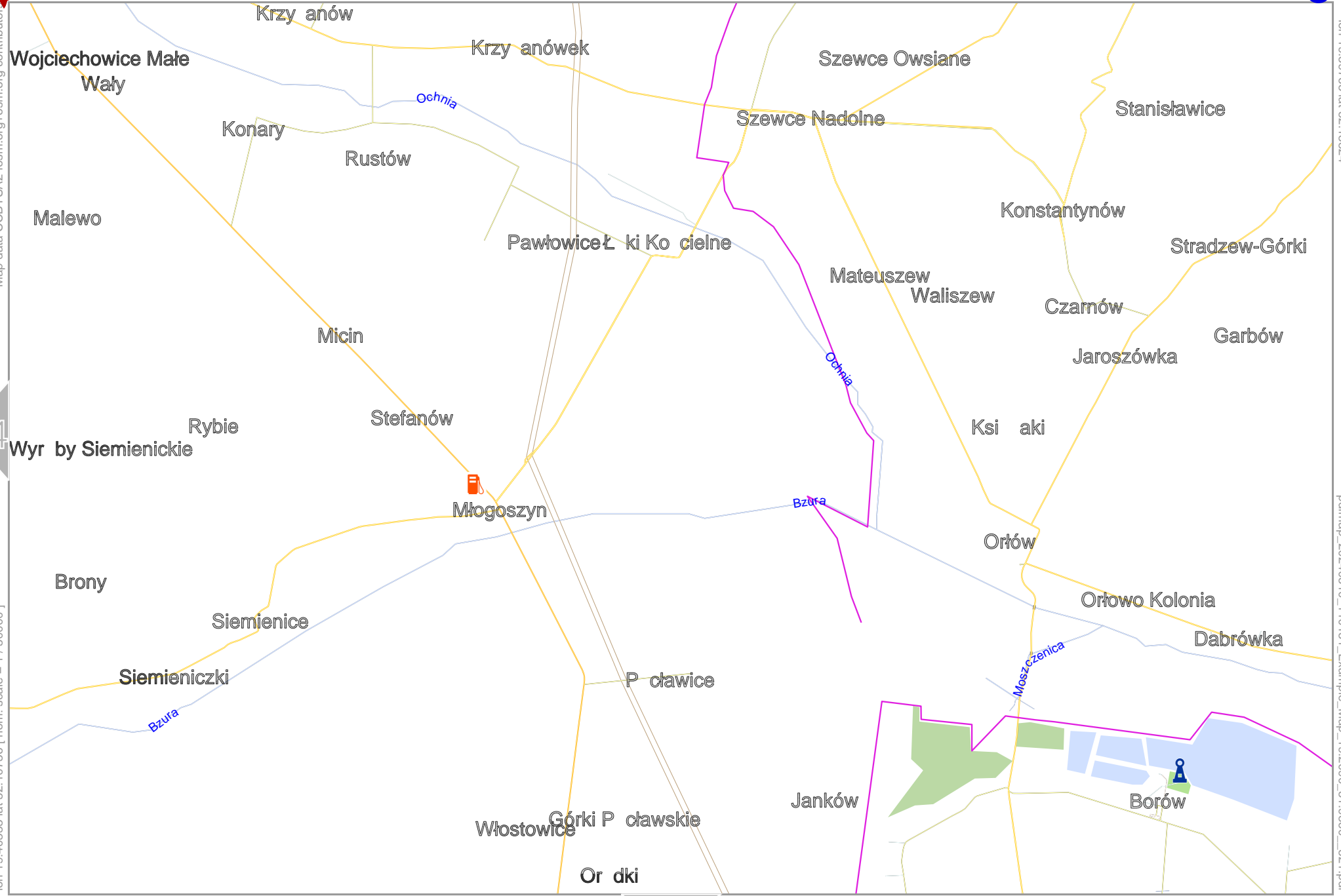
0 1000 m 5000 m



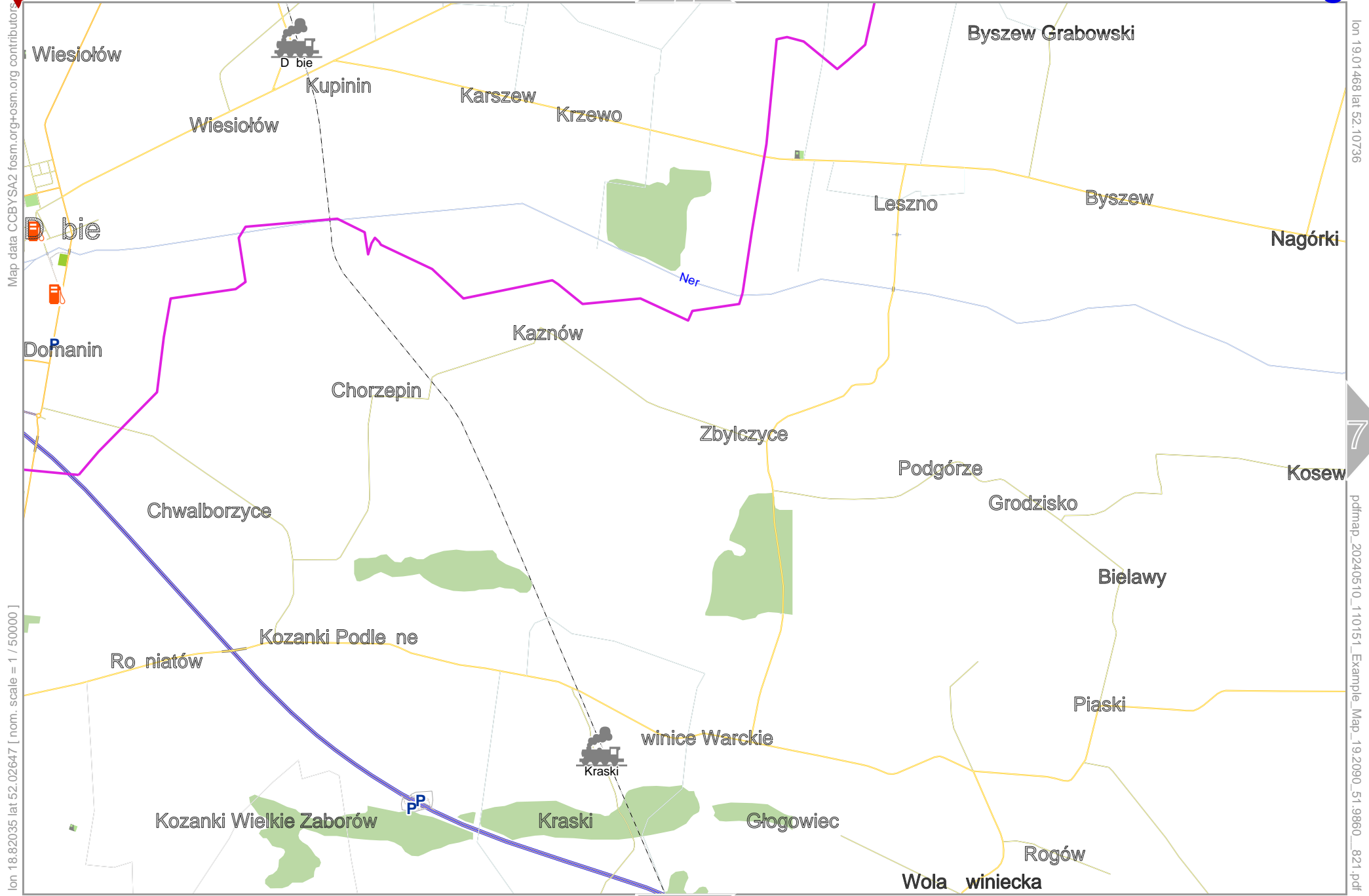
Map data © OpenStreetMap contributors

lon 19.40333 lat 52.10736 [nom. scale = 1 / 50000]

lon 19.59765 lat 52.18924 pdfmap_20240510_110151_Example_Map_192090_51.9860_821.pdf



0 1000 m 5000 m



Map data CCBYSA2 fcsm.org+osm.org contributors

lon 18.82035 lat 52.02647 [nom. scale = 1 / 50000]

lon 19.01468 lat 52.10736

pdfmap_20240510_110151_Example_Map_192090_51.9860_821.pdf

0 1000 m 5000 m

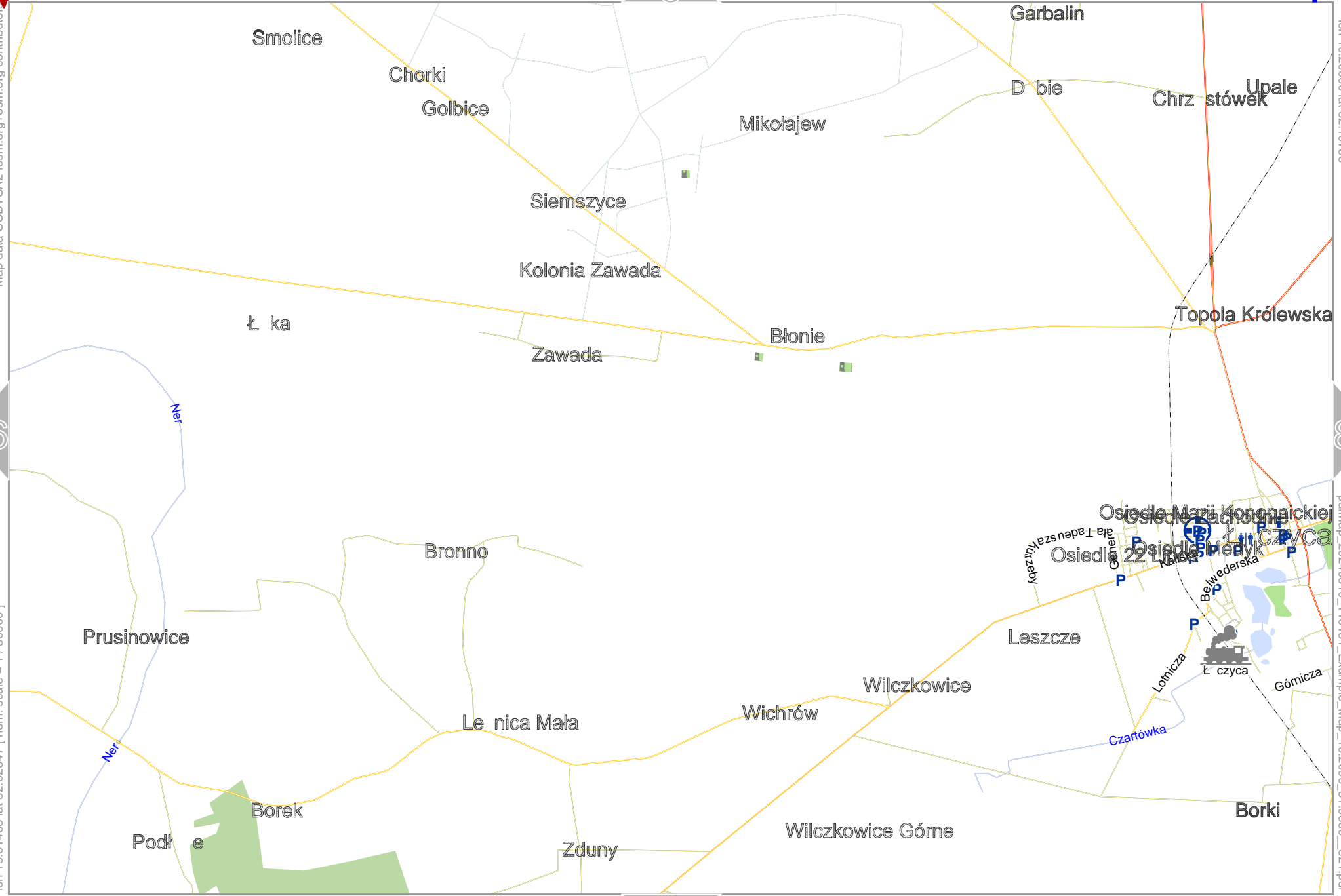


Map data © OpenStreetMap contributors

lon 19.01468 lat 52.02647 [nom. scale = 1 / 50000]

lon 19.20900 lat 52.10736

pdfmap_20240510_110151_Example_Map_192090_51.9860_821.pdf



0 1000 m 5000 m





Map data CCBYSA2 fcsm.org+osm.org contributors

lon 19.40333 lat 52.10736

4

8



7

9

lon 19.20900 lat 52.02647 [nom. scale = 1 / 50000]

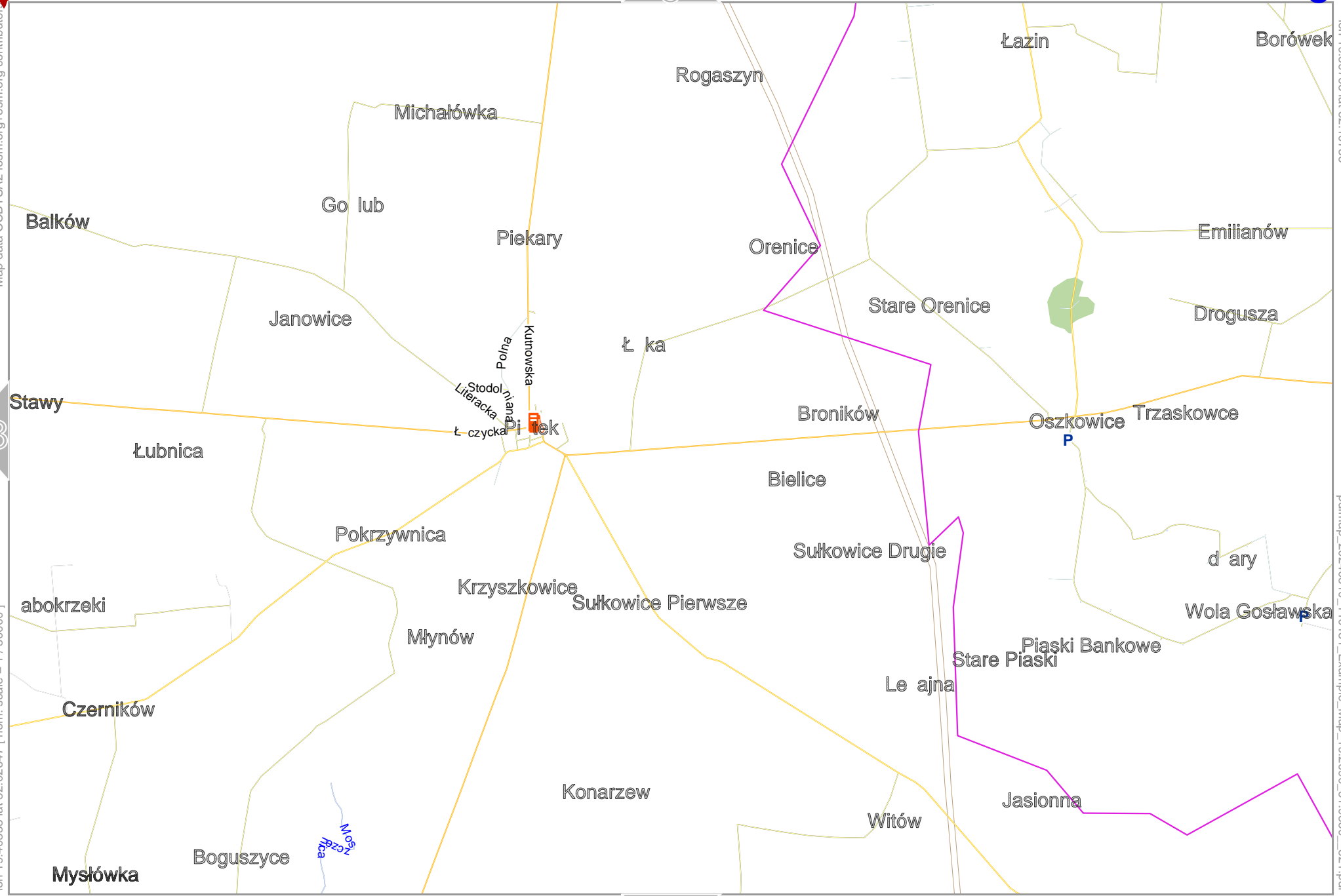
pdfmap_20240510_110151_Example_Map_192090_51.9860_821.pdf

12



Map data © OpenStreetMap contributors

lon 19.40333 lat 52.02647 [nom. scale = 1 / 50000]



lon 19.59765 lat 52.10736

pdfmap_20240510_110151_Example_Map_192090_51.9860_821.pdf

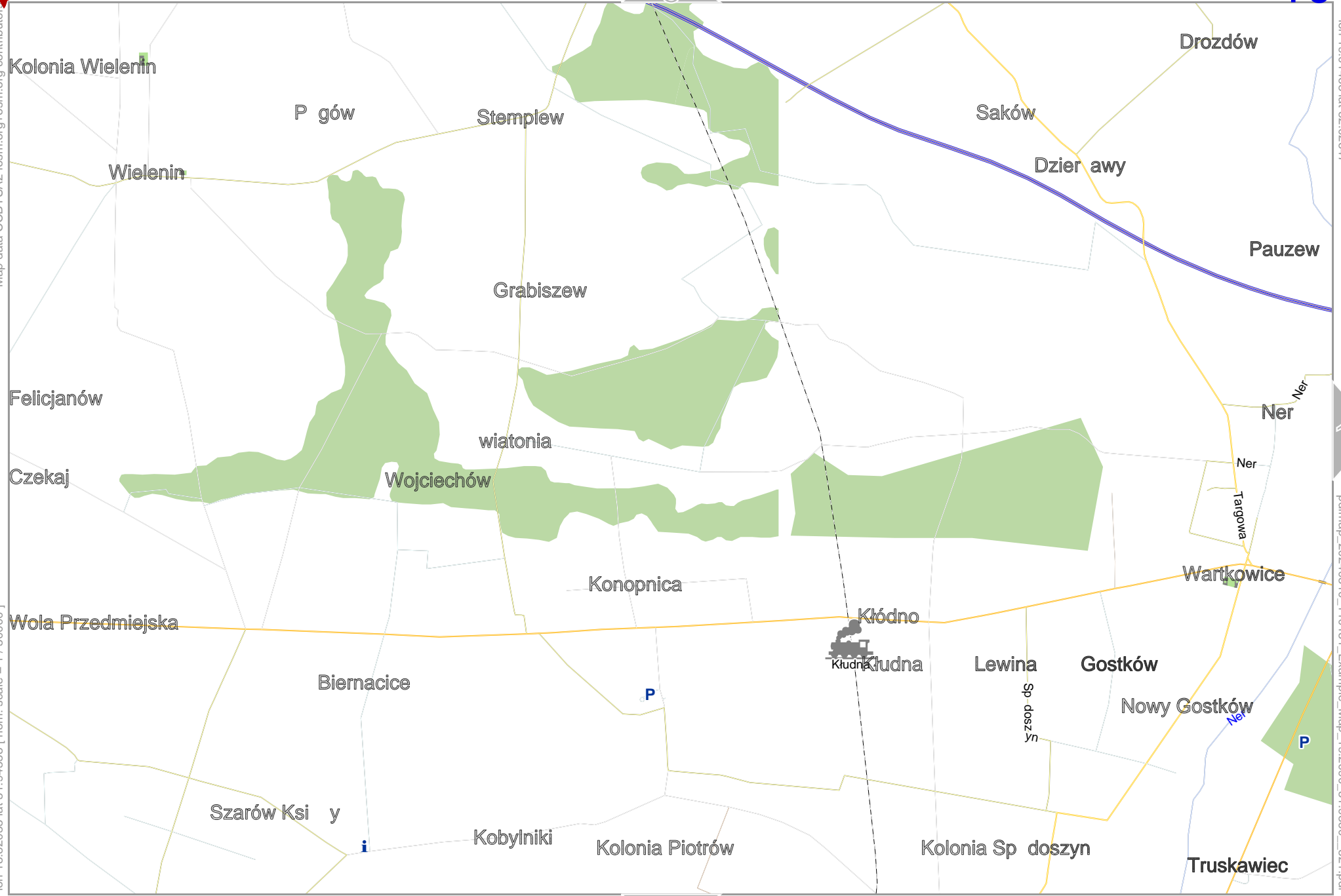




Map data © OpenStreetMap contributors

lon 18.82035 lat 51.94558 [nom. scale = 1 / 50000]

lon 19.01468 lat 52.02647 pdfmap_20240510_110151_Example_Map_192090_51.9860_821.pdf

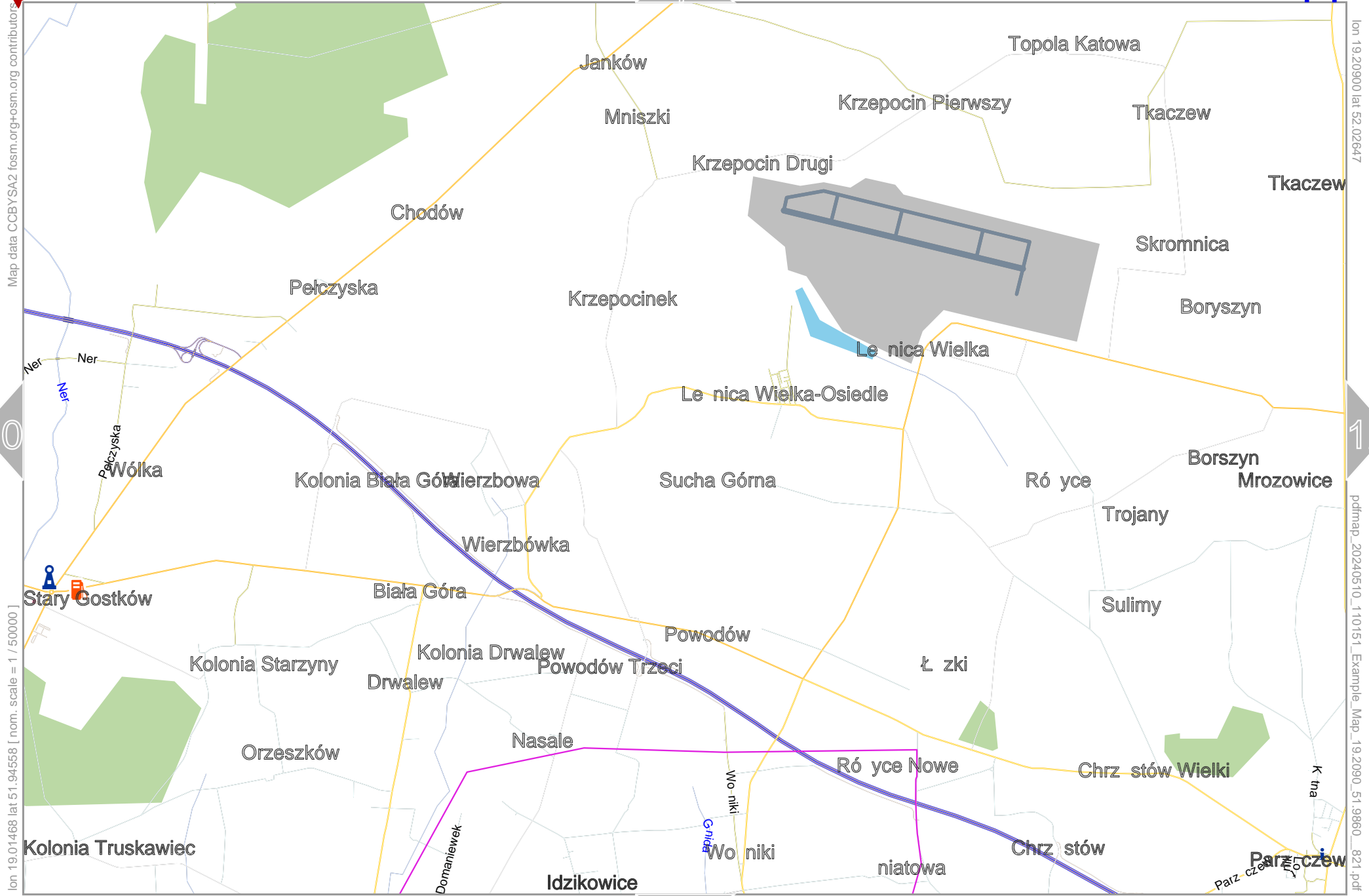


6

14



0 1000 m 5000 m



Map data CCBYSA2 fcsm.org+osm.org contributors

lon 19.209001 lat 52.02647

pdfmap_20240510_110151_Example_Map_192090_51.9860_821.pdf

lon 19.01468 lat 51.94558 [nom. scale = 1 / 50000]

0 1000 m 5000 m

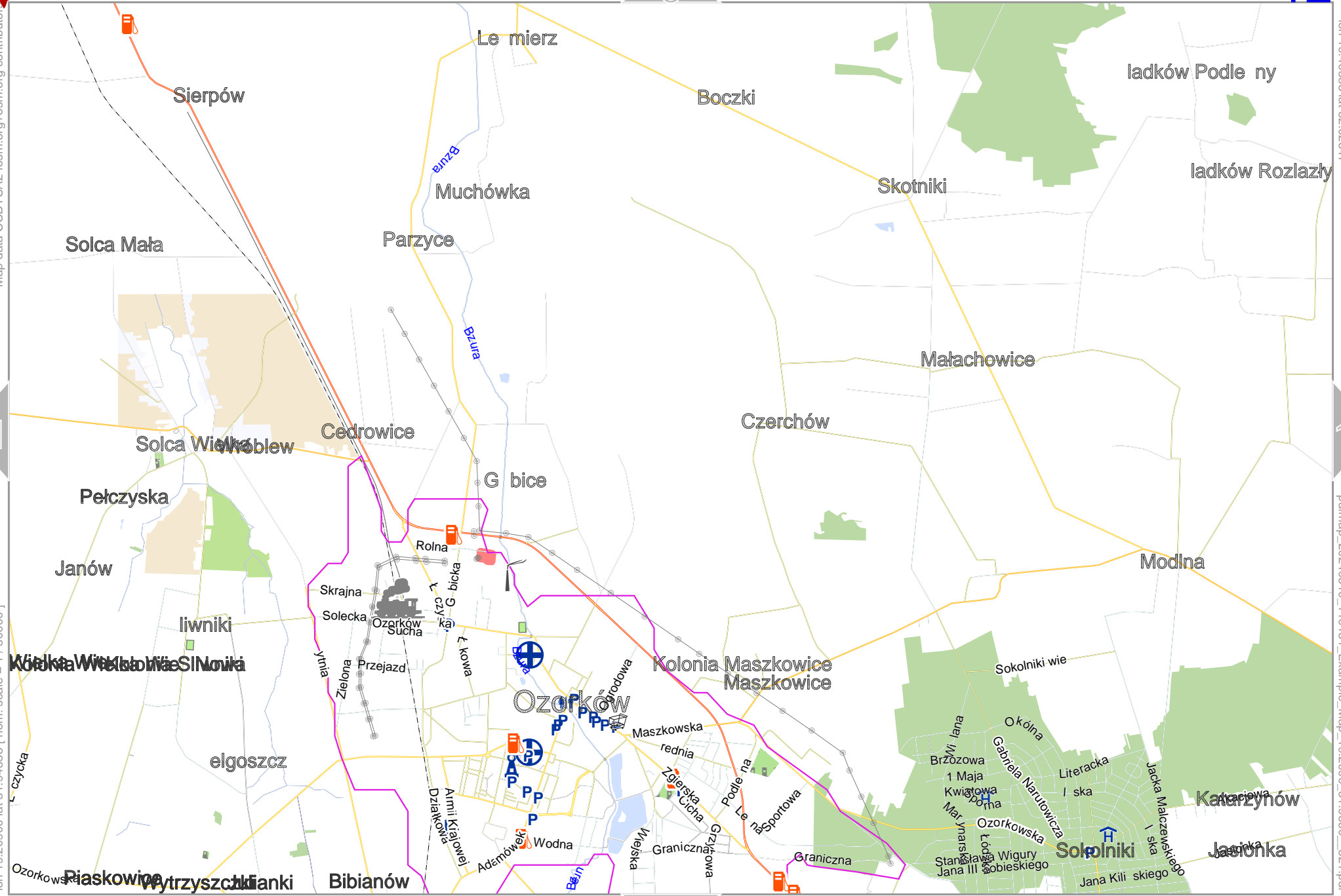


Map data © OpenStreetMap contributors

lon 19.40333 lat 52.02647

pdfmap_20240510_110151_Example_Map_192090_51.9860_821.pdf

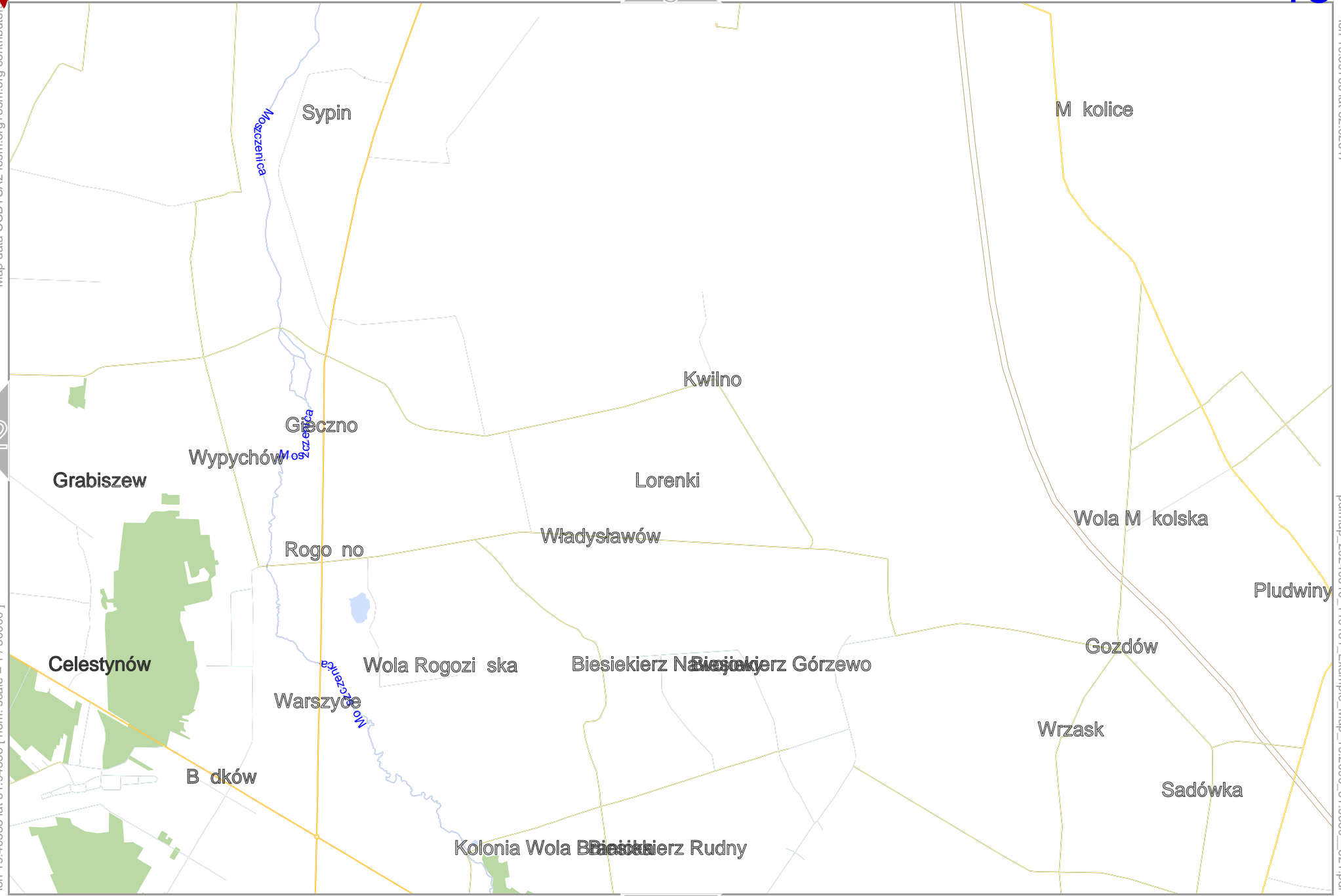
lon 19.20900 lat 51.94558 [nom. scale = 1 / 50000]





Map data © OpenStreetMap contributors

lon 19.40333 lat 51.94558 [nom. scale = 1 / 50000]



lon 19.59765 lat 52.02647 pdfmap_20240510_110151_Example_Map_192090_51.9860_821.pdf



Map data CCBYSA2 fcsm.org+osm.org contributors

lon 19.01468 lat 51.94558

15

pdfmap_20240510_110151_Example_Map_192090_51.9860_821.pdf

lon 18.82035 lat 51.86470 [nom. scale = 1 / 50000]

18



Map data CCBYSA2 fcsm.org+osm.org contributors

lon 19.01468 lat 51.86470 [nom. scale = 1 / 50000]



lon 19.20900 lat 51.94558

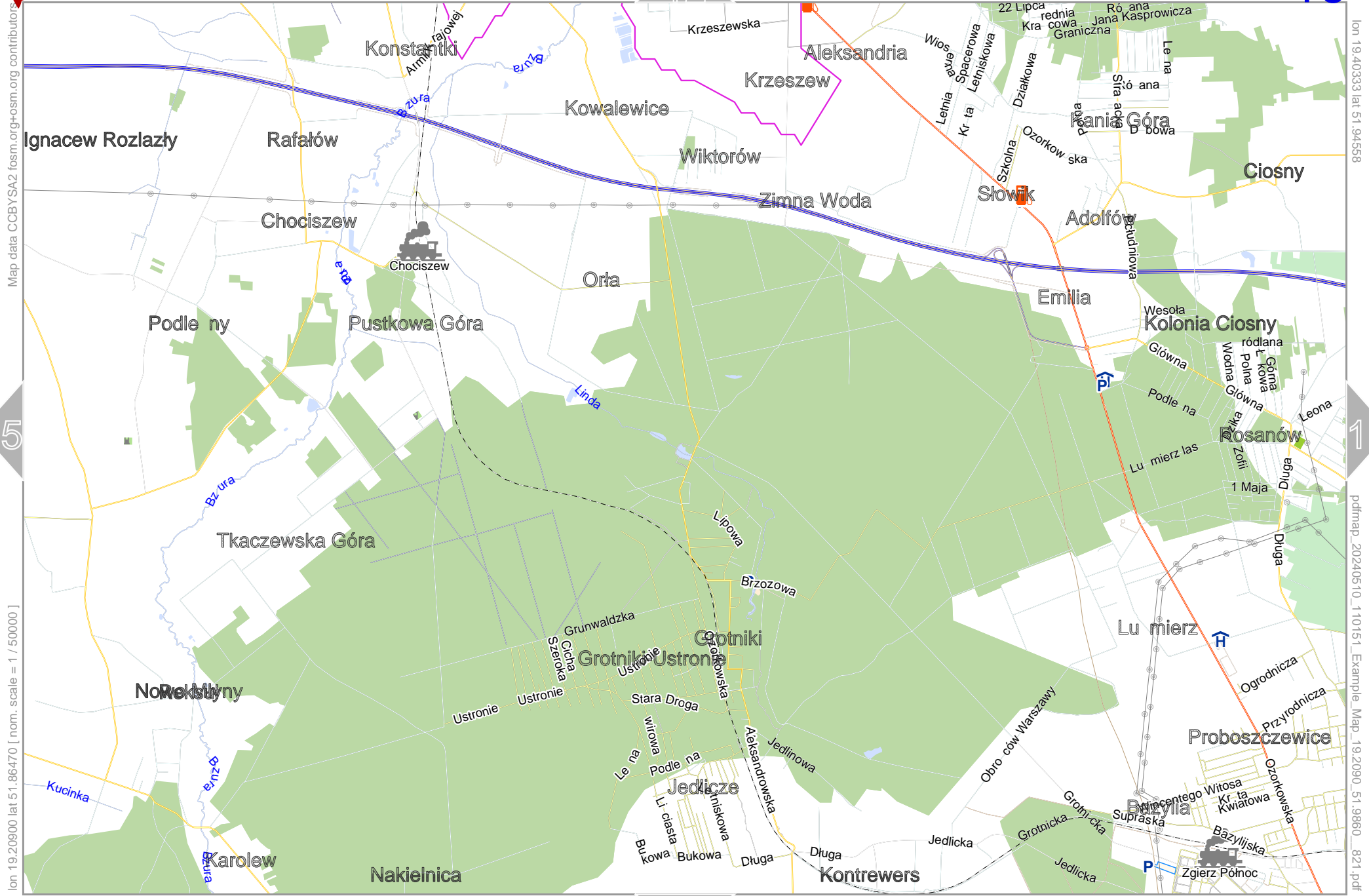
pdfmap_20240510_110151_Example_Map_19.2090_51.9860_821.pdf

0 1000 m 5000 m

14

16

19



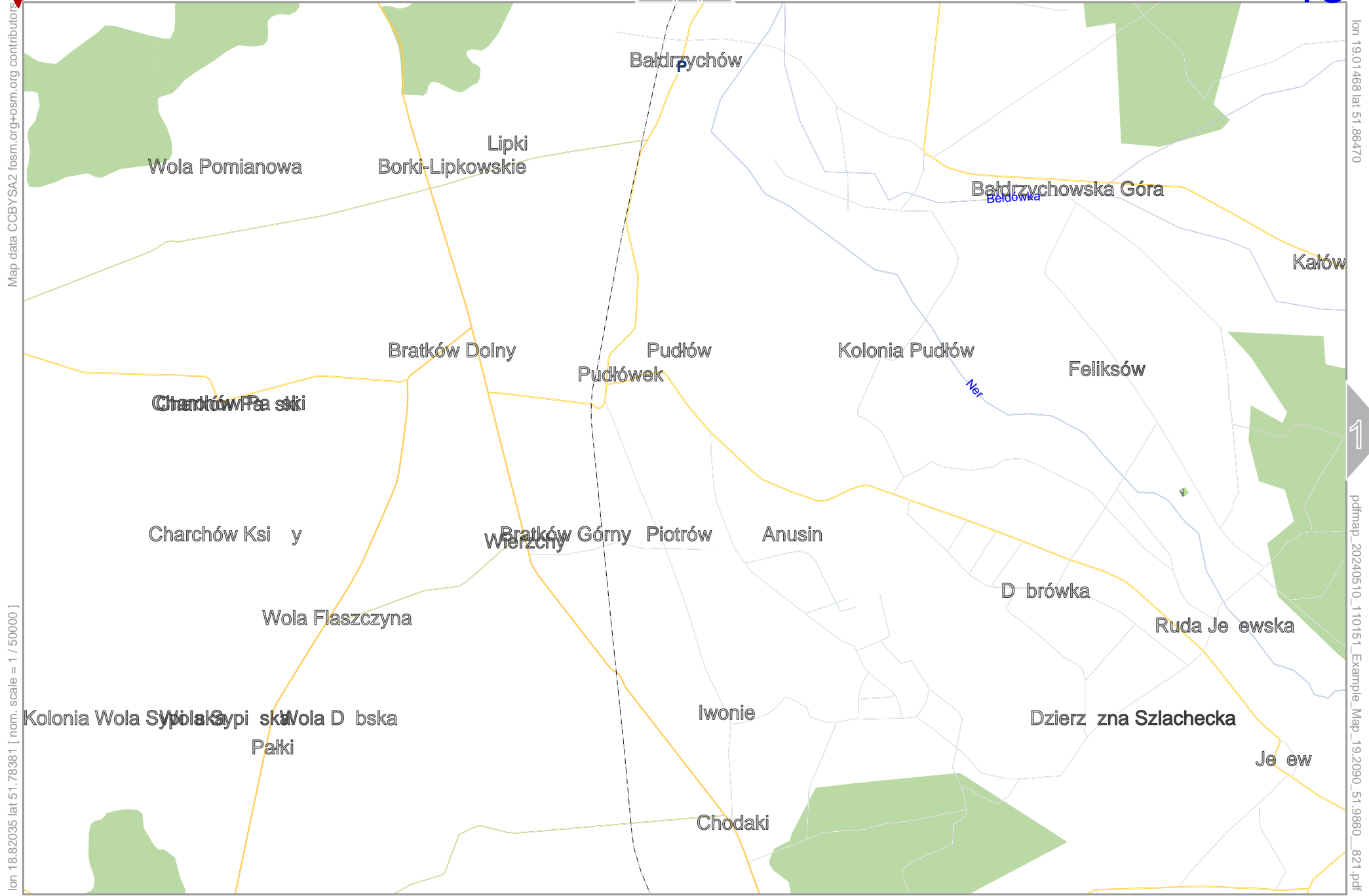
Map data © CCBY-SA2 fcsm.org+osm.org contributors

lon 19.20900 lat 51.86470 [nom. scale = 1 / 50000]

lon 19.40333 lat 51.94558

pdfmap_20240510_110151_Example_Map_192090_51.9860_821.pdf





Map data © OpenStreetMap contributors

lon 18.82035 lat 51.78381 [nom. scale = 1 / 50000]

lon 19.01468 lat 51.86470

pdfmap_20240510_110151_Example_Map_192090_51.9860_821.pdf

0 1000 m 5000 m





Example_Map

Map data © CCBY-SA2 fccsm.org+osm.org contributors

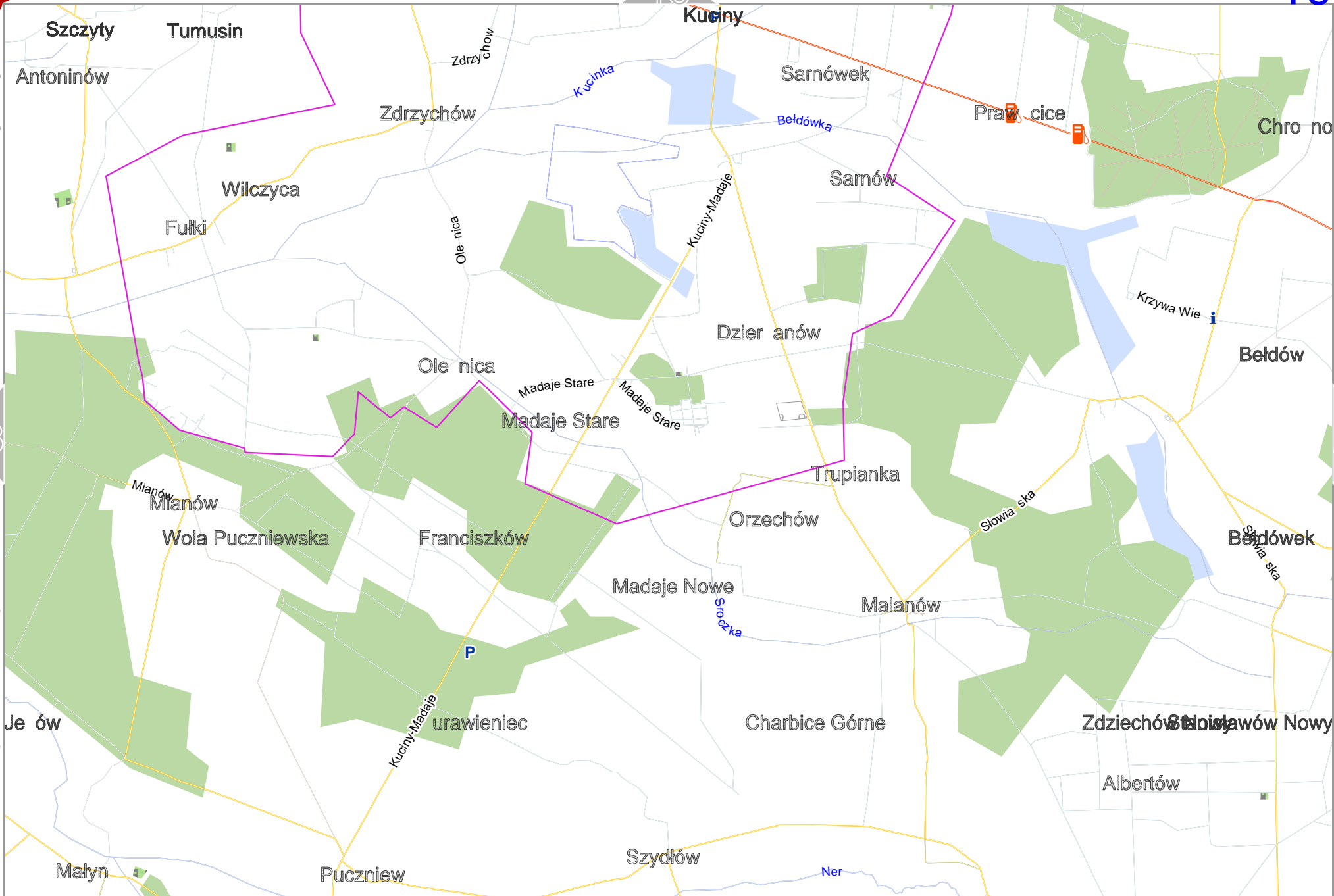
18

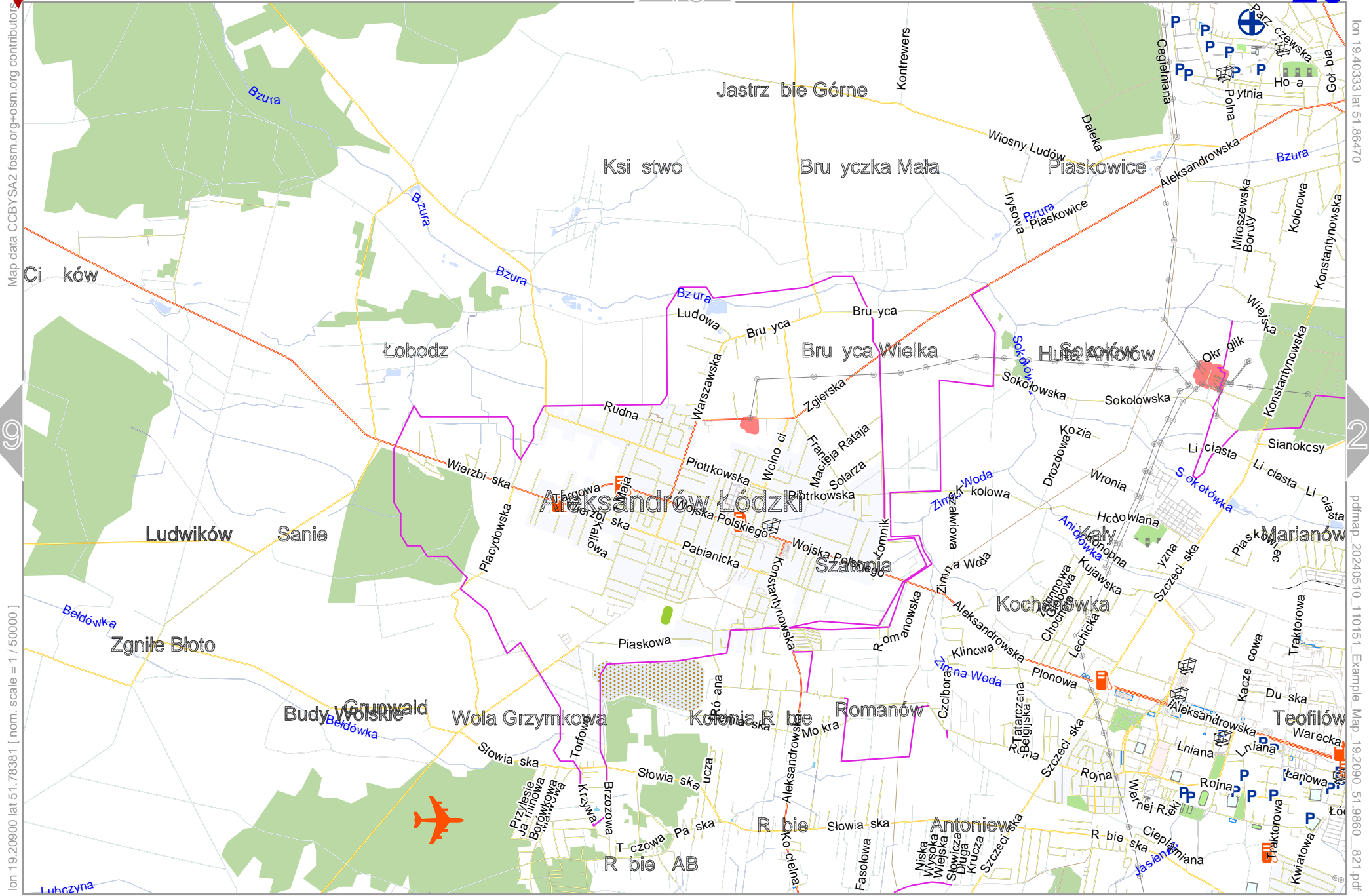
15

20

lon 19.01468 lat 51.78381 [nom. scale = 1 / 50000]

lon 19.20900 lat 51.86470 pdfmap_20240510_110151_Example_Map_19.2090_51.9860_821.pdf





lon 19.20900 lat 51.78381 [nom. scale = 1 / 50000]

lon 19.40333 lat 51.86470 pdfmap: 20240510_110151_Example_Map_192090_51.9860_821.pdf

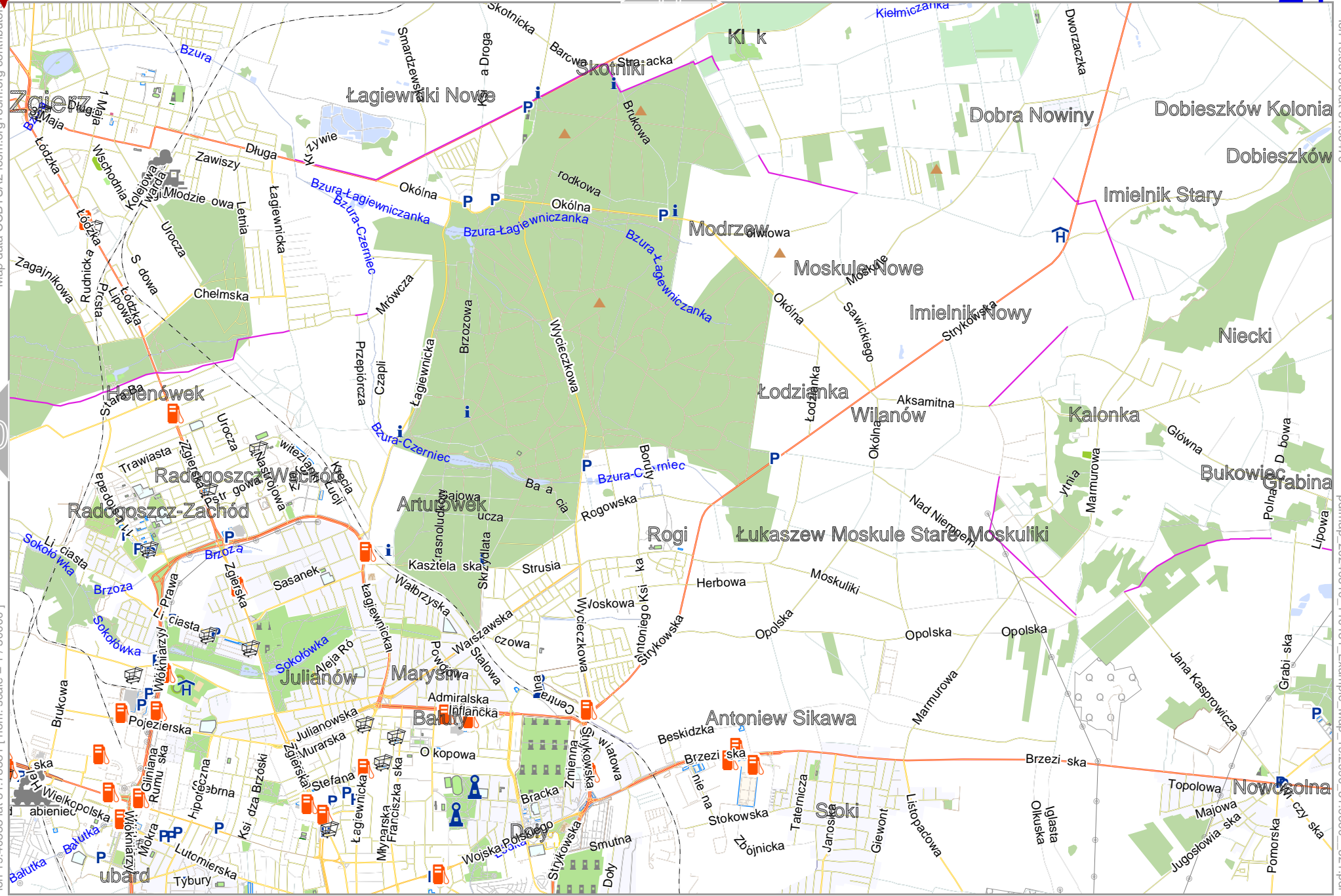
0 1000 m 5000 m



Map data © OpenStreetMap contributors

lon 19.40333 lat 51.78381 [nom. scale = 1 / 50000]

lon 19.59765 lat 51.86470 pdfmap_20240510_110151_Example_Map_192090_51.9860_821.pdf



20

0 1000 m 5000 m