Example_Map

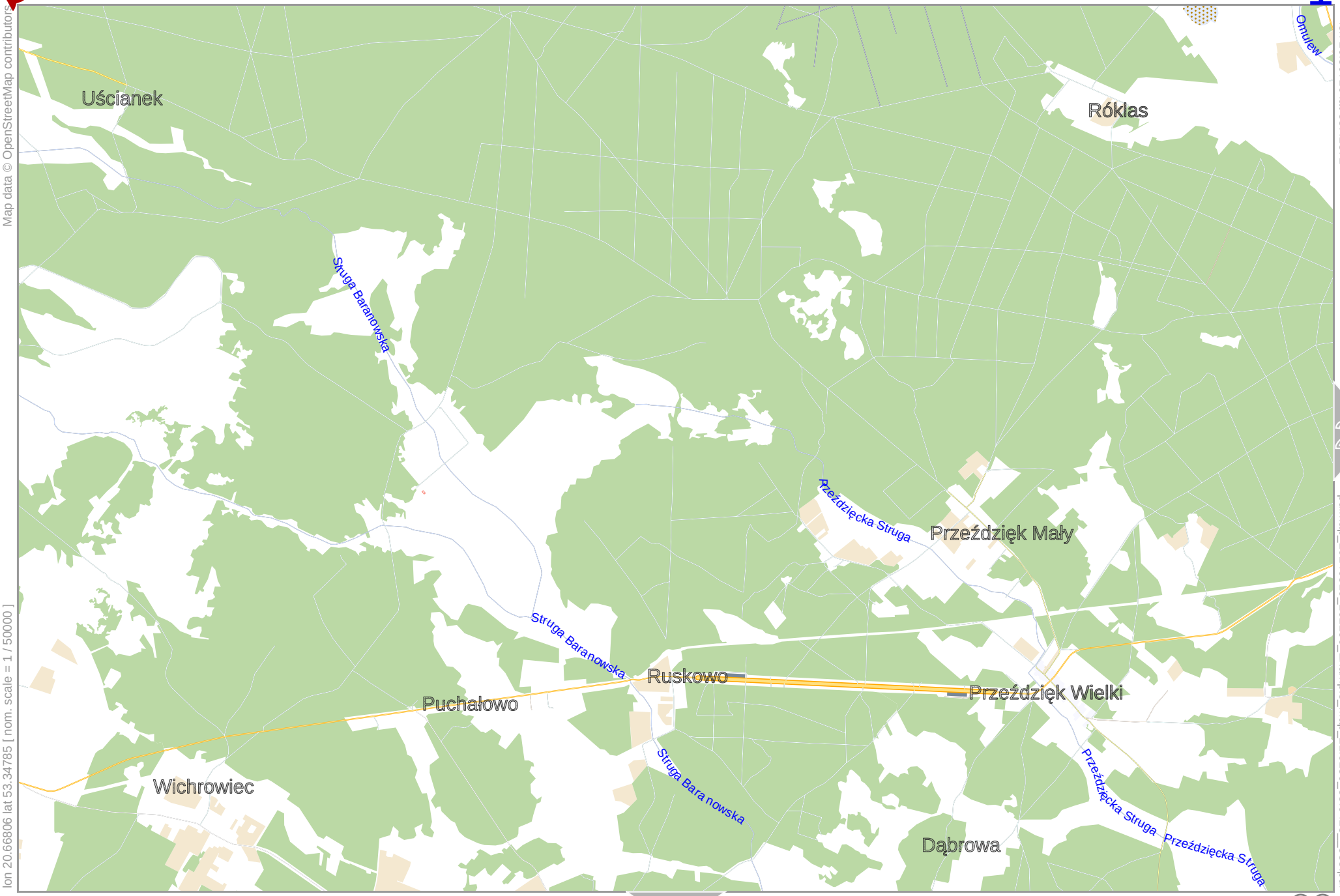

Map data © OpenStreetMap contributors

lon 20.86710 lat 53.42872

lon 20.66806 lat 53.34785 [nom. scale = 1 / 50000]

pdfmap_20240510_102206_Example_Map_21.6259_53.0423__388.pdf

0 1000 m 5000 m

www.milvusmap.eu
creative commons

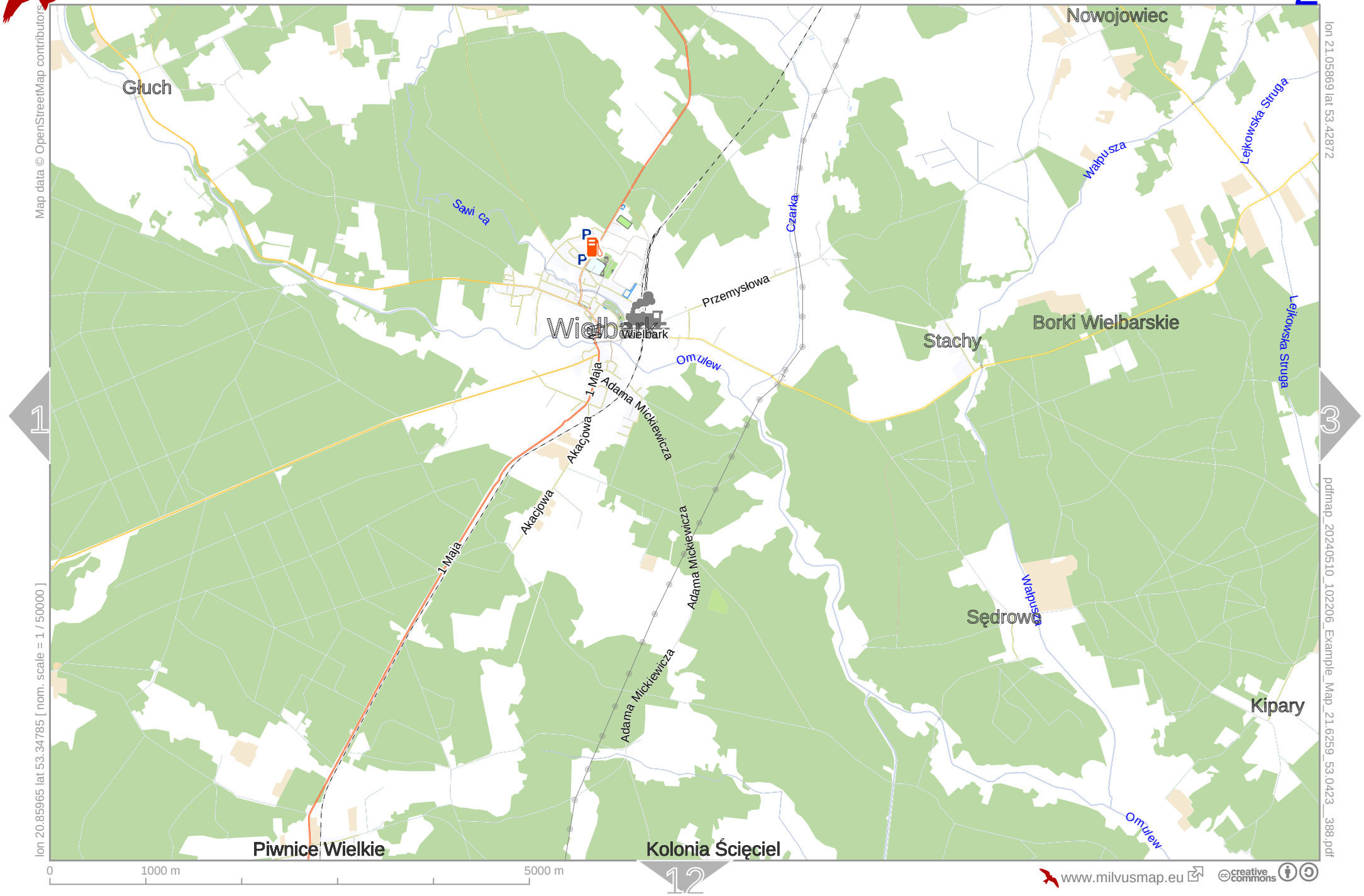

Map data © OpenStreetMap contributors

lon 20.85965 lat 53.34785 [nom. scale = 1 / 50000]

lon 21.05869 lat 53.42872

pdfmap_20240510_102206_Example_Map_21.6259_53.0423__388.pdf

0 1000 m 5000 m

www.milvusmap.eu
creative commons

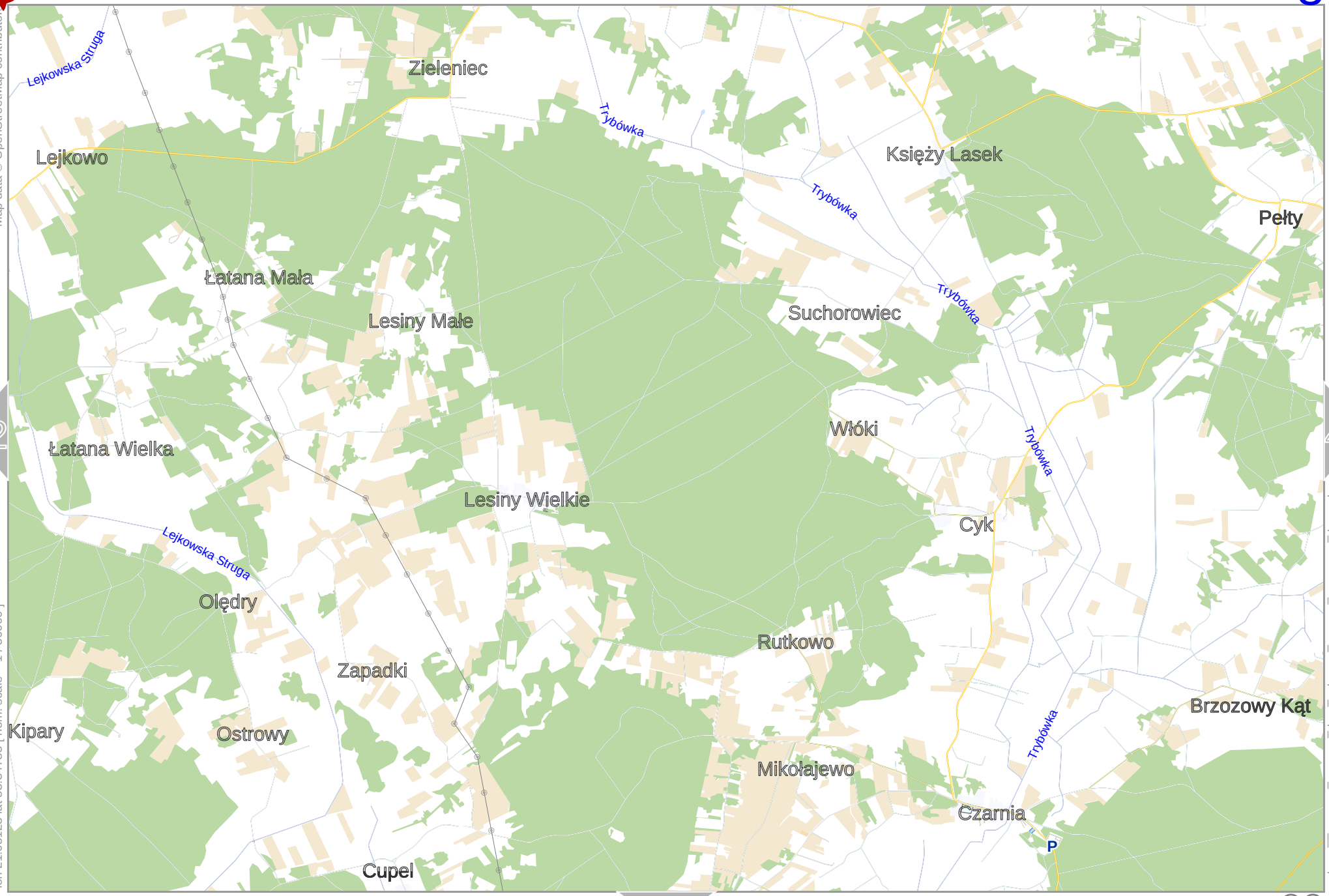

Map data © OpenStreetMap contributors

lon 21.05123 lat 53.34785 [nom. scale = 1 / 50000]

lon 21.25027 lat 53.42872

pdfmap_20240510_102206_Example_Map_21.6259_53.0423__388.pdf

0 1000 m 5000 m

2 4 13

creative commons

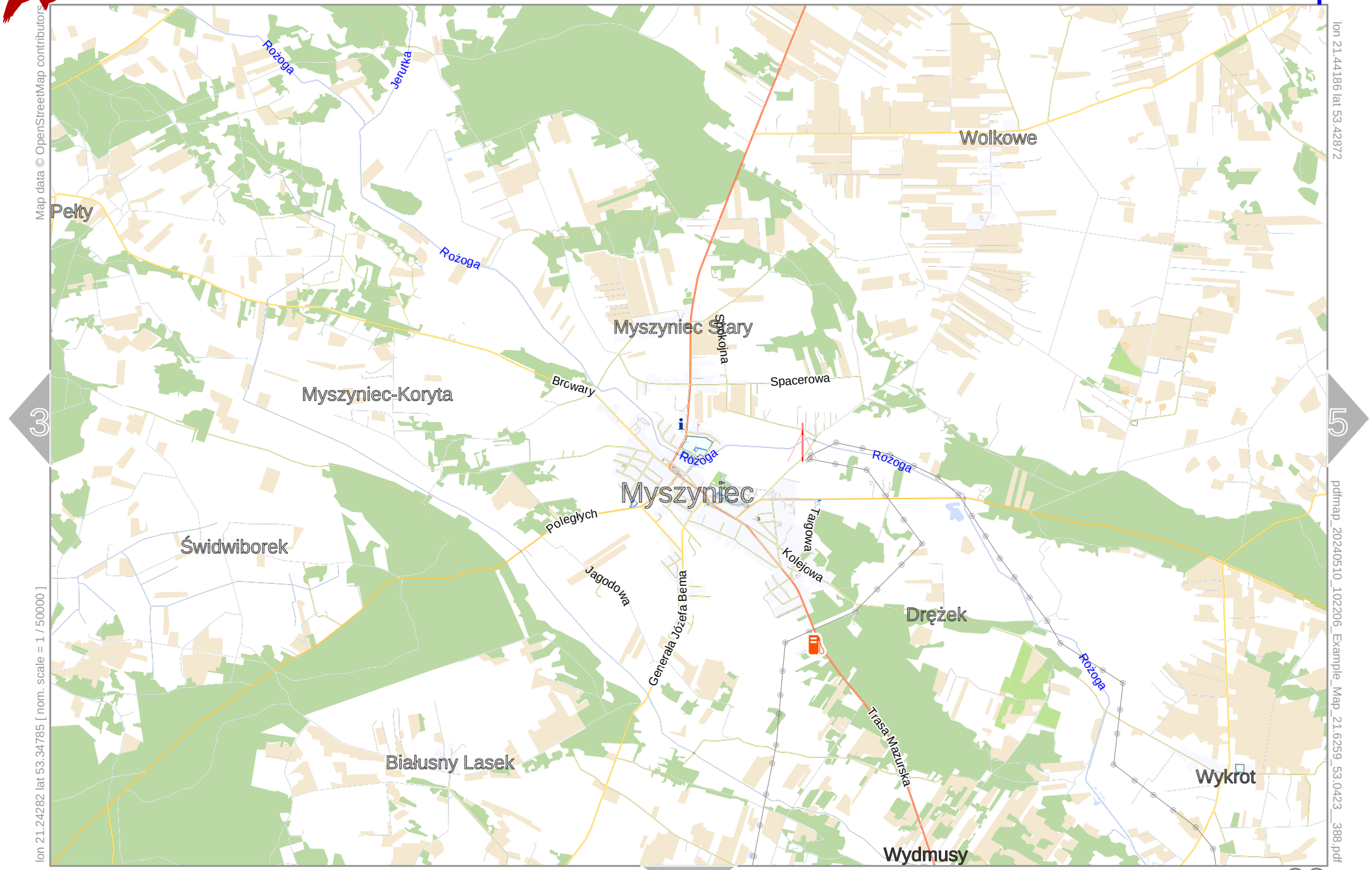

Map data © OpenStreetMap contributors

lon 21.44186 lat 53.42872

lon 21.24282 lat 53.34785 [nom. scale = 1 / 50000]

pdfmap_20240510_102206_Example_Map_21.6259_53.0423__388.pdf

0 1000 m 5000 m

www.milvusmap.eu
creative commons

Example_Map

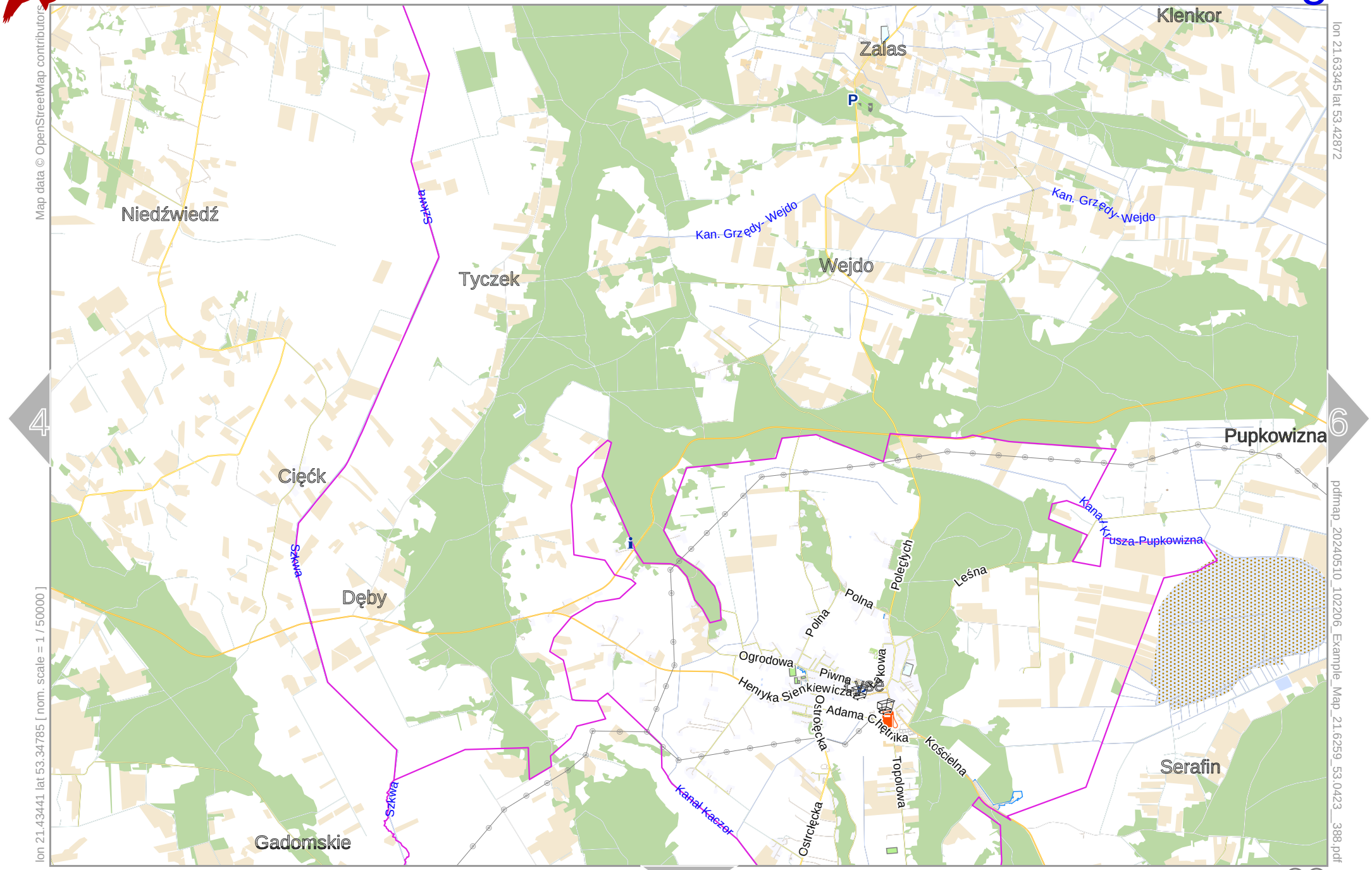

Map data © OpenStreetMap contributors

lon 21.43441 lat 53.34785 [nom. scale = 1 / 50000]

lon 21.63345 lat 53.42872

pdfmap_20240510_102206_Example_Map_21.6259_53.0423__388.pdf

www.milvusmap.eu
creative commons

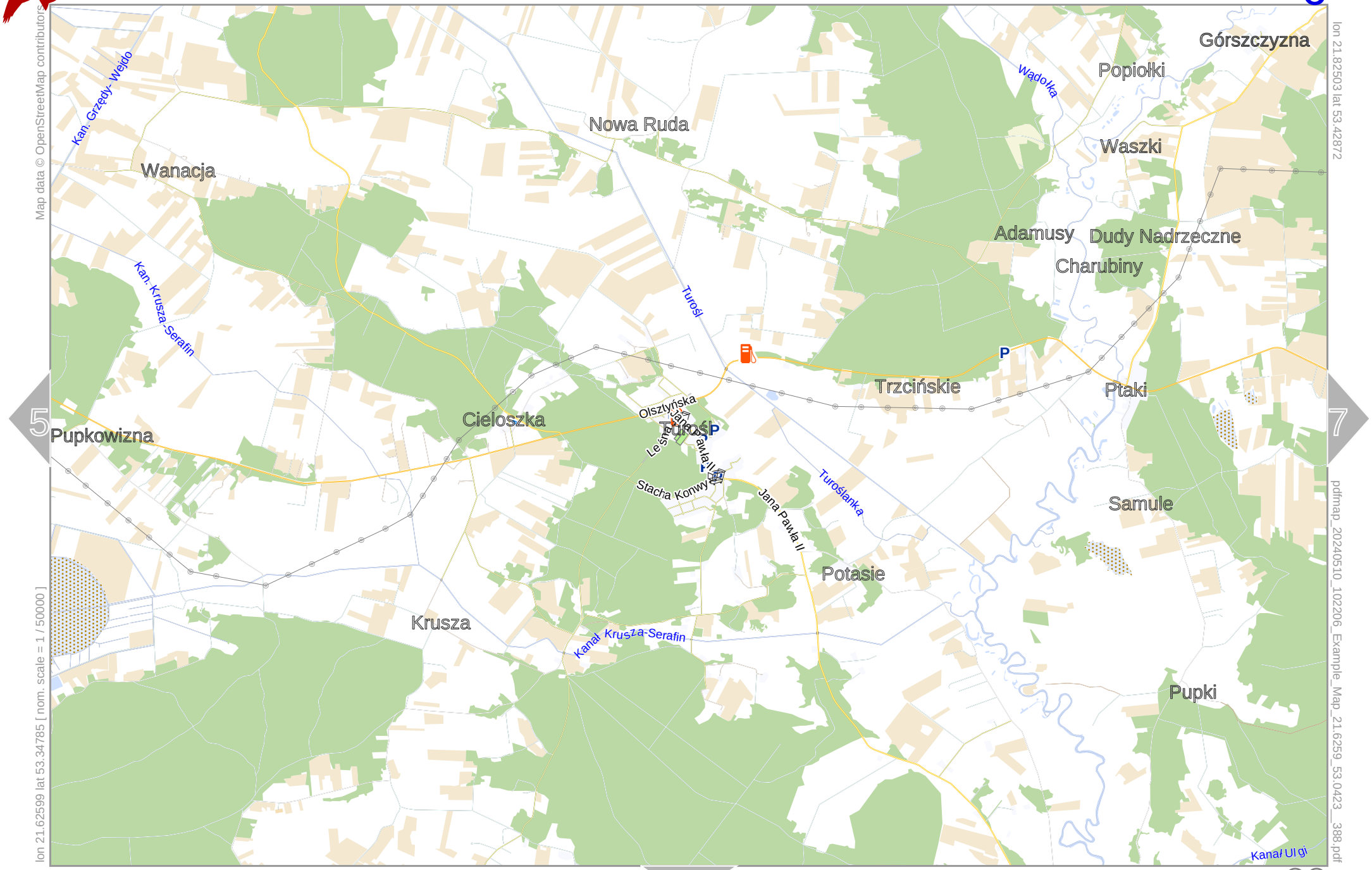

Map data © OpenStreetMap contributors

lon 21.82503 lat 53.42872
lon 21.62599 lat 53.34785 [nom. scale = 1 / 50000]
pdfmap_20240510_102206_Example_Map_21.6259_53.0423__388.pdf

creative commons

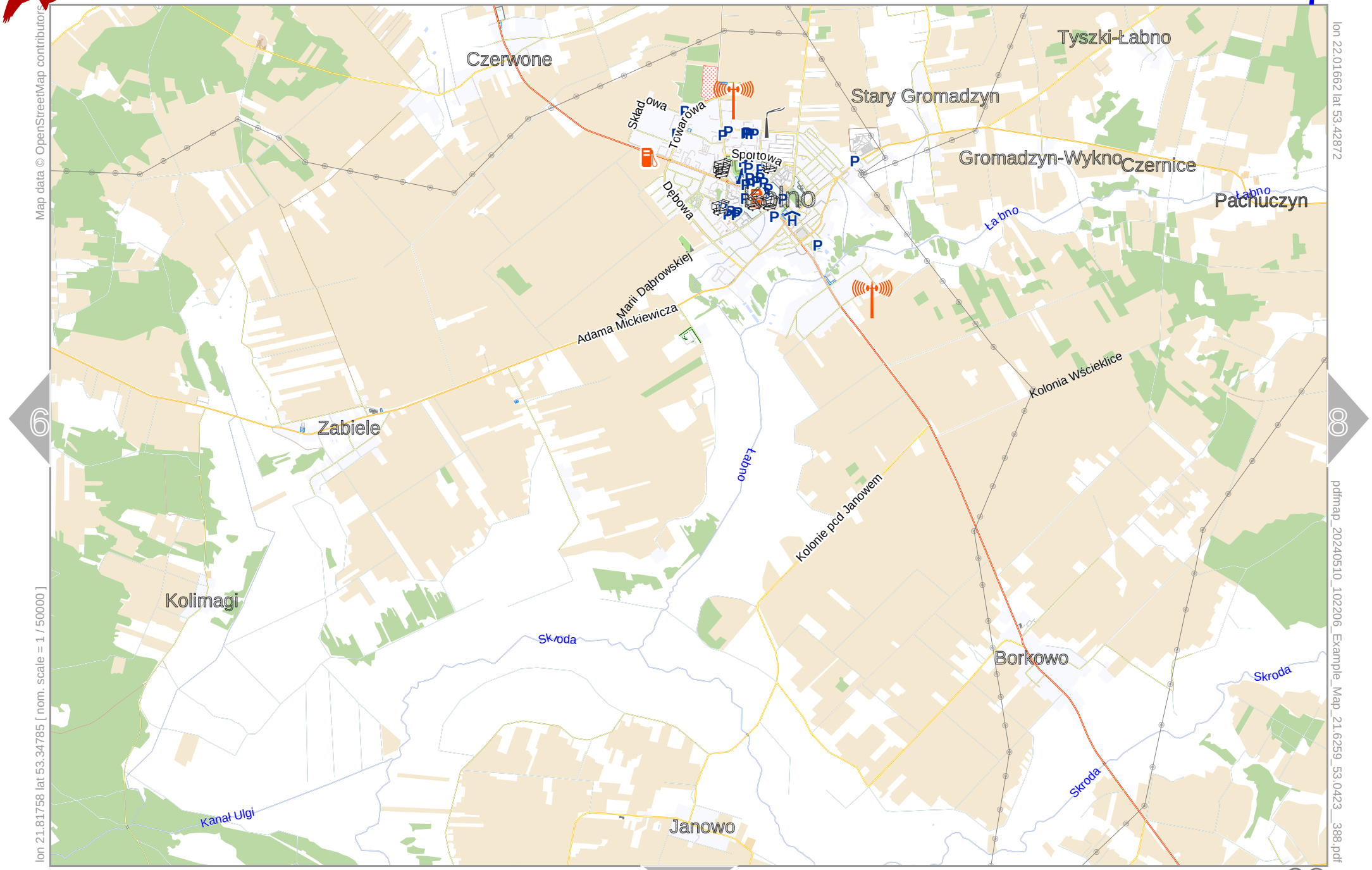

6

8

Map data © OpenStreetMap contributors

lon 21.81758 lat 53.34785 [nom. scale = 1 / 50000]

lon 22.01662 lat 53.42872

pdfmap_20240510_102206_Example_Map_21.6259_53.0423__388.pdf

0 1000 m 5000 m

www.milvusmap.eu creative commons

Map data © OpenStreetMap contributors

lon 22.00917 lat 53.34785 [nom. scale = 1 / 50000]

lon 22.20821 lat 53.42872

pdfmap_20240510_102206_Example_Map_21.6259_53.0423__388.pdf

0 1000 m 5000 m

www.milvusmap.eu
creative commons

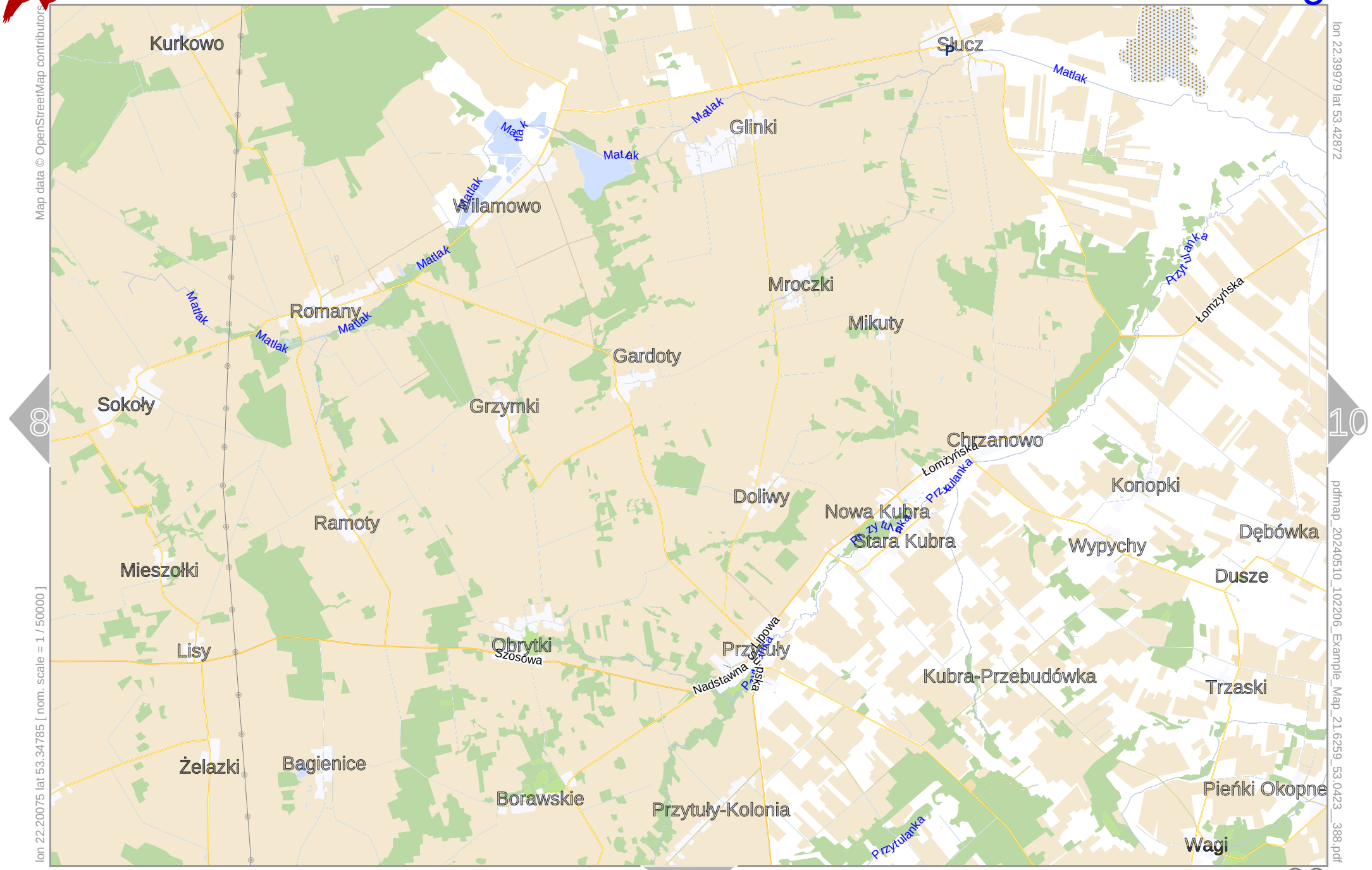

Map data © OpenStreetMap contributors

lon 22.20075 lat 53.34785 [nom. scale = 1 / 50000]
lon 22.39979 lat 53.42872
pdfmap_20240510_102206_Example_Map_21.6259_53.0423__388.pdf

0 1000 m 5000 m

creative commons

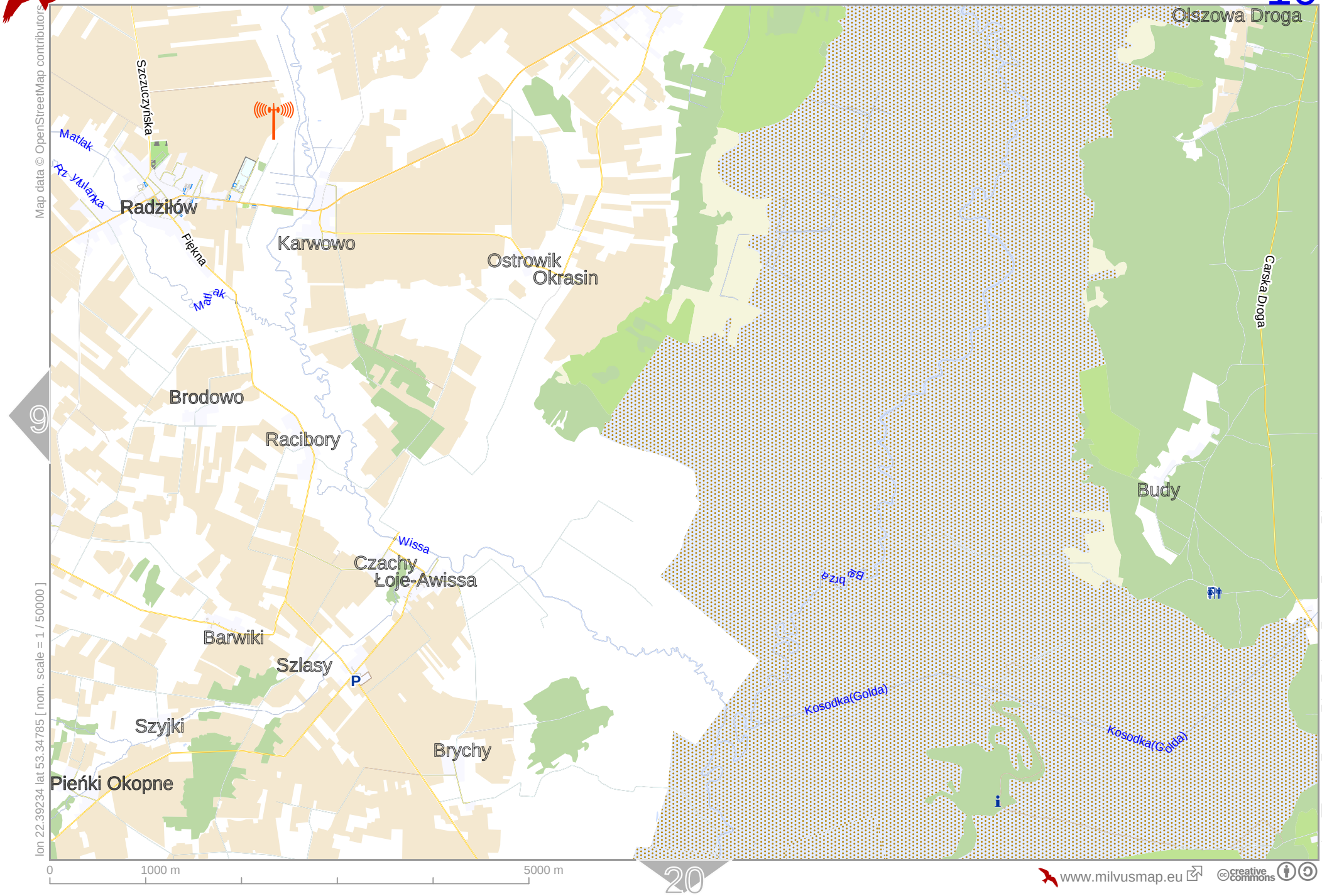

Map data © OpenStreetMap contributors

lon 22.59138 lat 53.42872

lon 22.39234 lat 53.34785 [nom. scale = 1 / 50000]

pdfmap_20240510_102206_Example_Map_21.6259_53.0423__388.pdf

0 1000 m 5000 m

www.milvusmap.eu creative commons

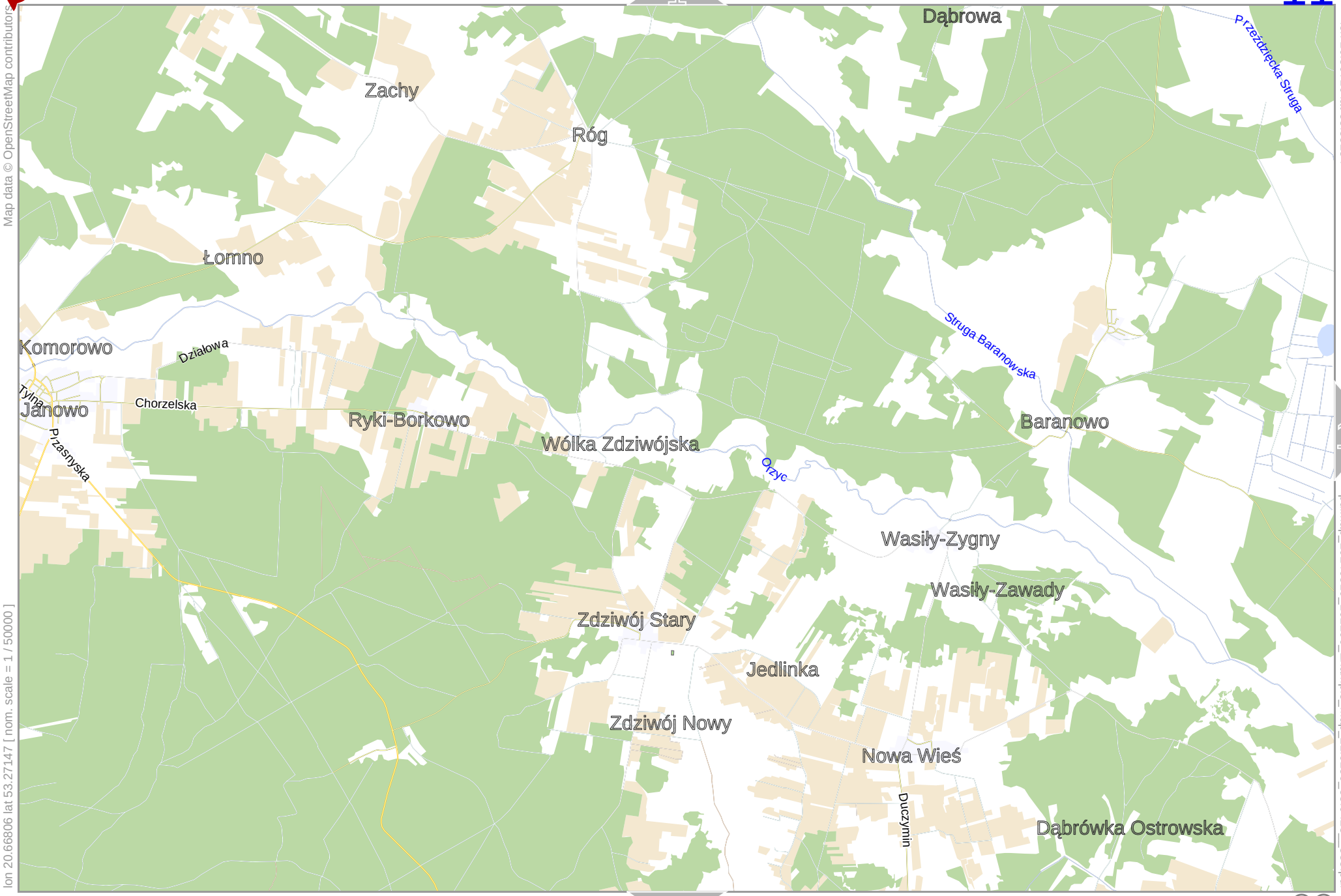

Map data © OpenStreetMap contributors

lon 20.66806 lat 53.27147 [nom. scale = 1 / 50000]

lon 20.86710 lat 53.35234

pdfmap_20240510_102206_Example_Map_21.6259_53.0423__388.pdf

0 1000 m 5000 m

www.milvusmap.eu creative commons

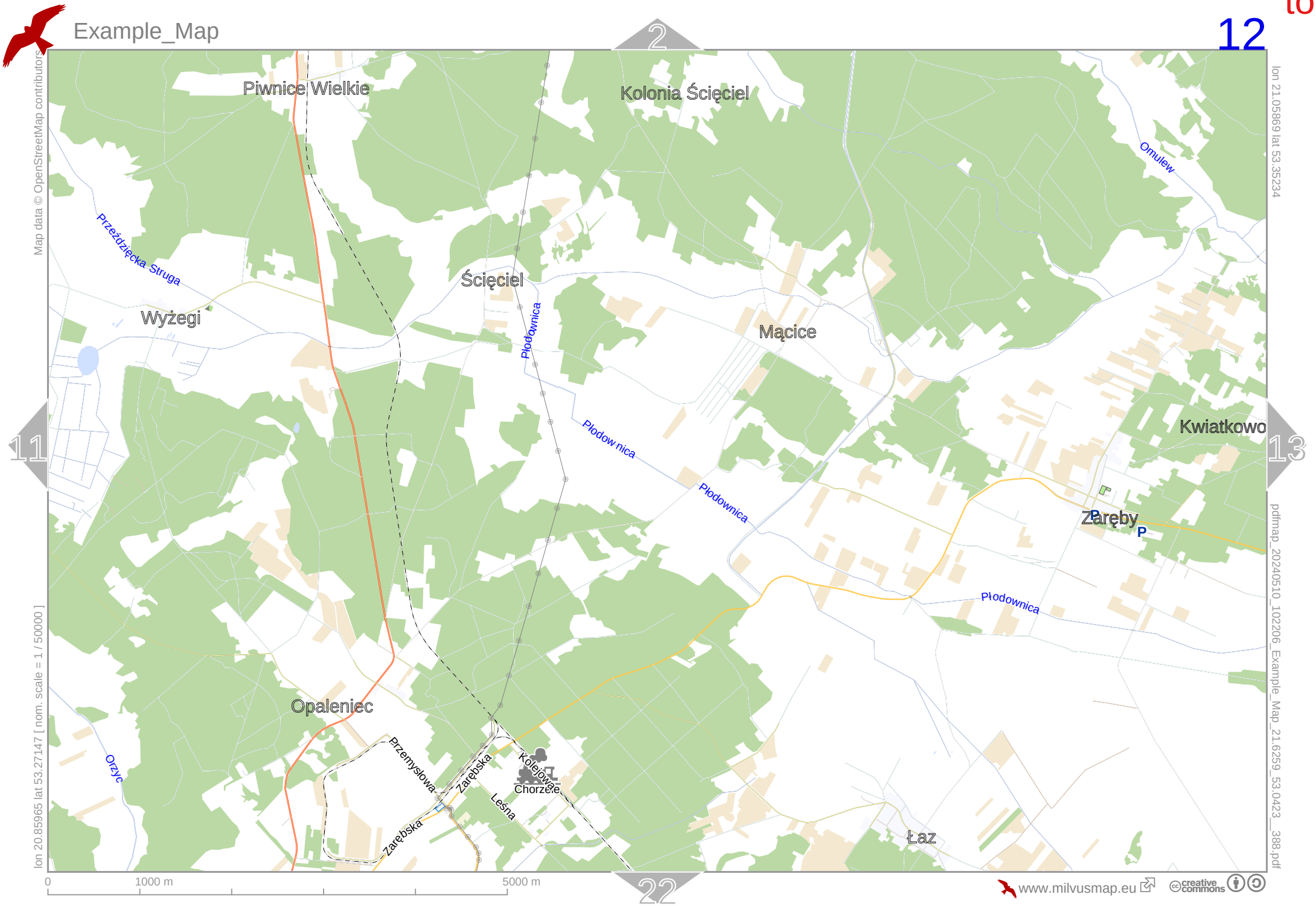
2
11
13
22
Piwnice Wielkie
Kolonia Ścięciel
Przeździęcka Struga
Ścięciel
Wyżegi
Płodownica
Mącice
Omulew
Kwiatkowo
Płodownica
Płodownica
Płodownica
Zaręby
P
P
Płodownica
Opaleniec
Przemysłowa
Zarębska
Kolejowa
Chorzęe
Leśna
Zarębska
Orzyc
Łaz
0
1000 m
5000 m
lon 21.05869 lat 53.35234
lon 20.85965 lat 53.27147 [nom. scale = 1 / 50000]
pdfmap_20240510_102206_Example_Map_21.6259_53.0423__388.pdf
Map data © OpenStreetMap contributors
www.milvusmap.eu
creative commons

top

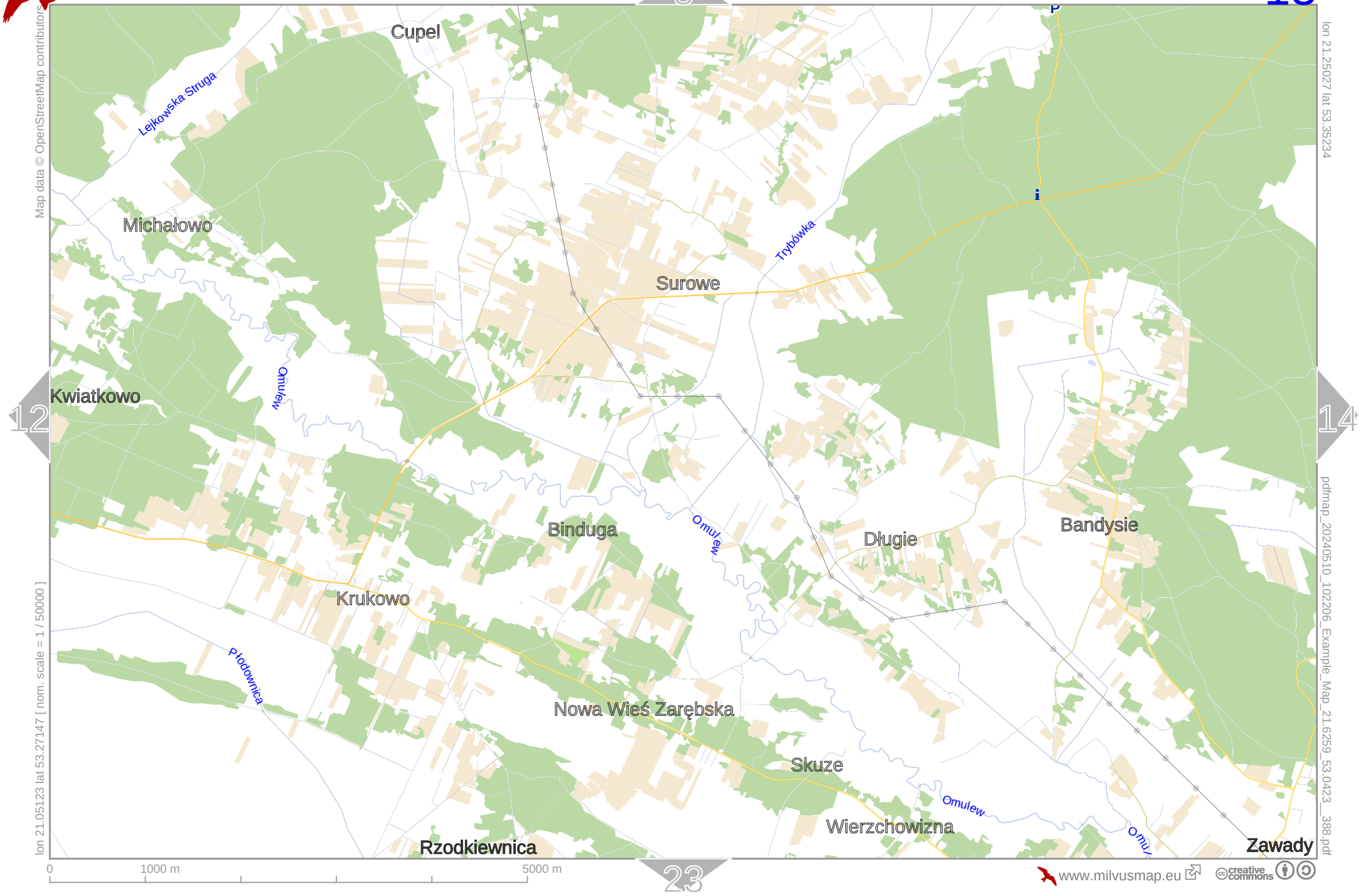

Map data © OpenStreetMap contributors

lon 21.05123 lat 53.27147 [nom. scale = 1 / 50000]

lon 21.25027 lat 53.35234

pdfmap_20240510_102206_Example_Map_21.6259_53.0423__388.pdf

www.milvusmap.eu
creative commons

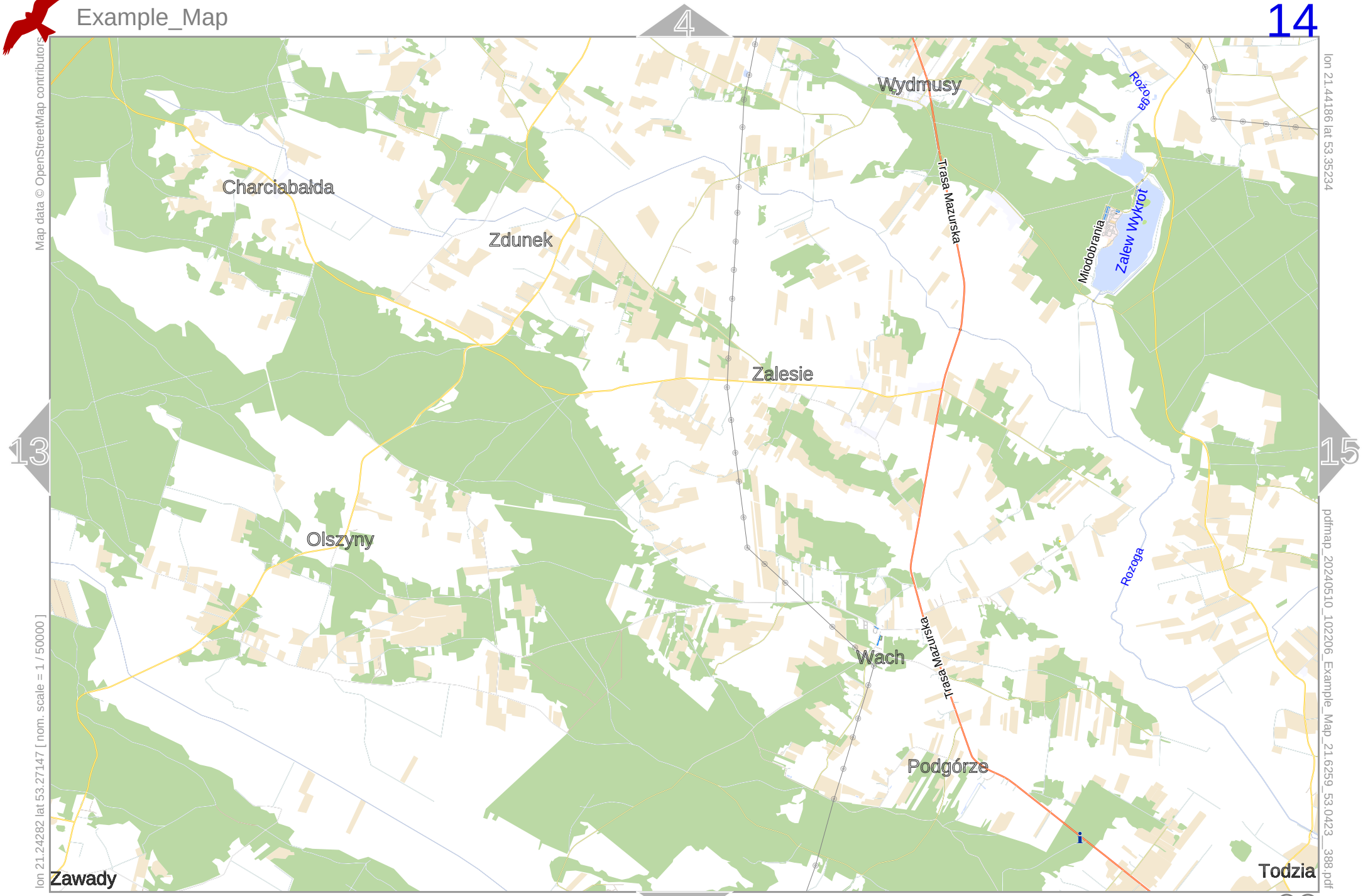

Map data © OpenStreetMap contributors

lon 21.44186 lat 53.35234
lon 21.24282 lat 53.27147 [nom. scale = 1 / 50000]
pdfmap_20240510_102206_Example_Map_21.6259_53.0423__388.pdf

creative commons

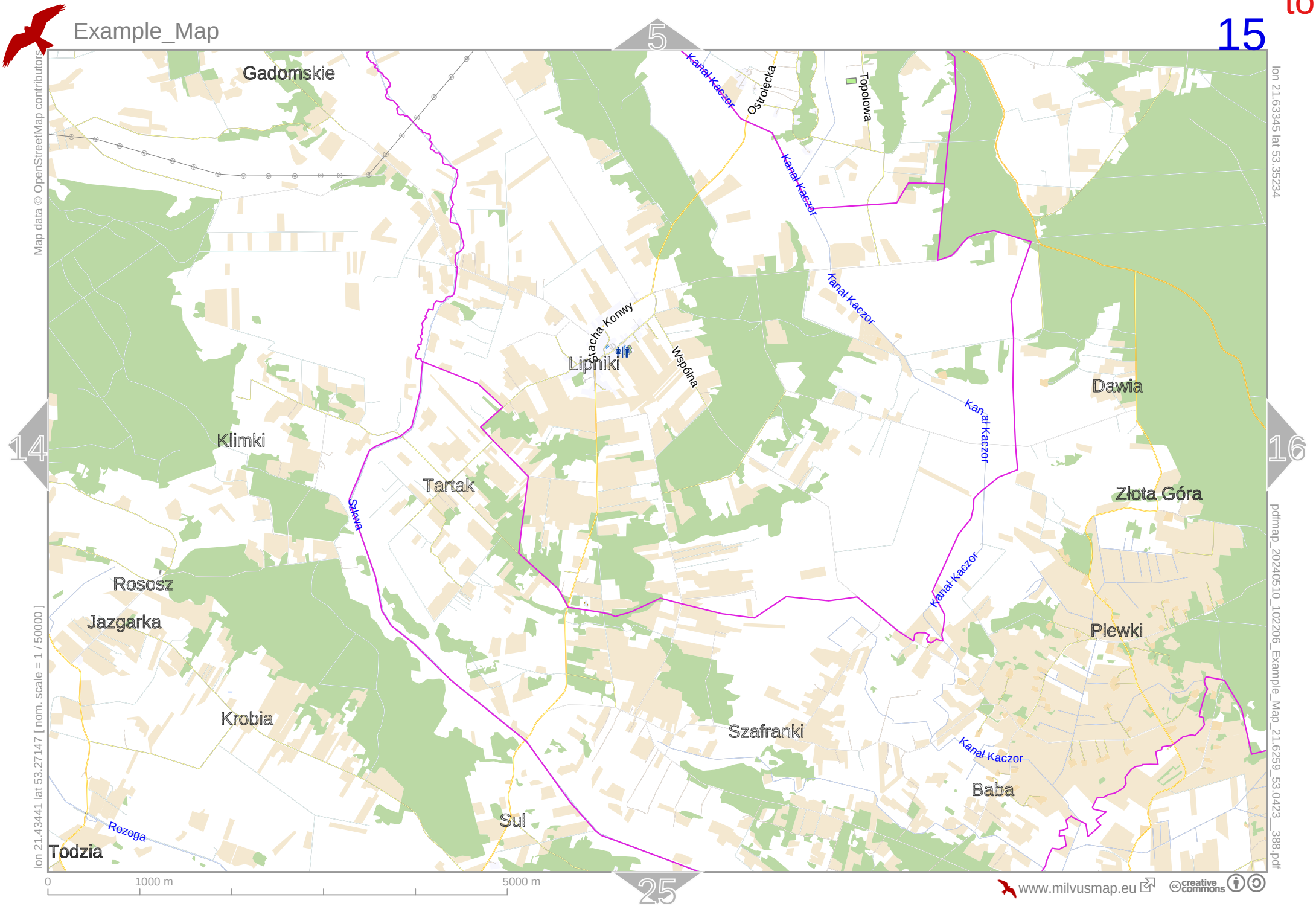

Map data © OpenStreetMap contributors

lon 21.43441 lat 53.27147 [nom. scale = 1 / 50000]

lon 21.63345 lat 53.35234

pdfmap_20240510_102206_Example_Map_21.6259_53.0423__388.pdf

www.milvusmap.eu

creative commons

top

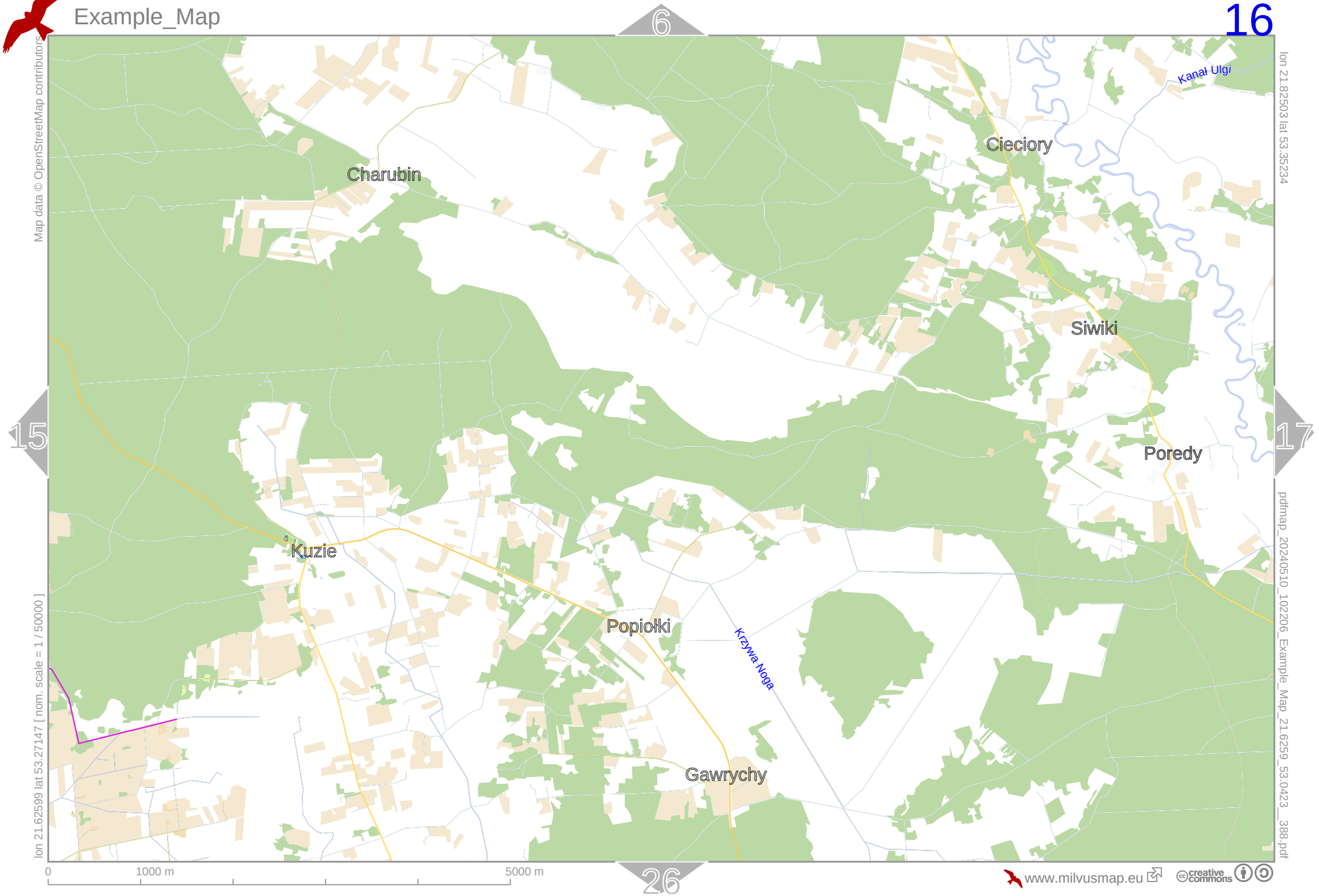

Map data © OpenStreetMap contributors

lon 21.82503 lat 53.35234

lon 21.62599 lat 53.27147 [nom. scale = 1 / 50000]

pdfmap_20240510_102206_Example_Map_21.6259_53.0423__388.pdf

www.milvusmap.eu creative commons

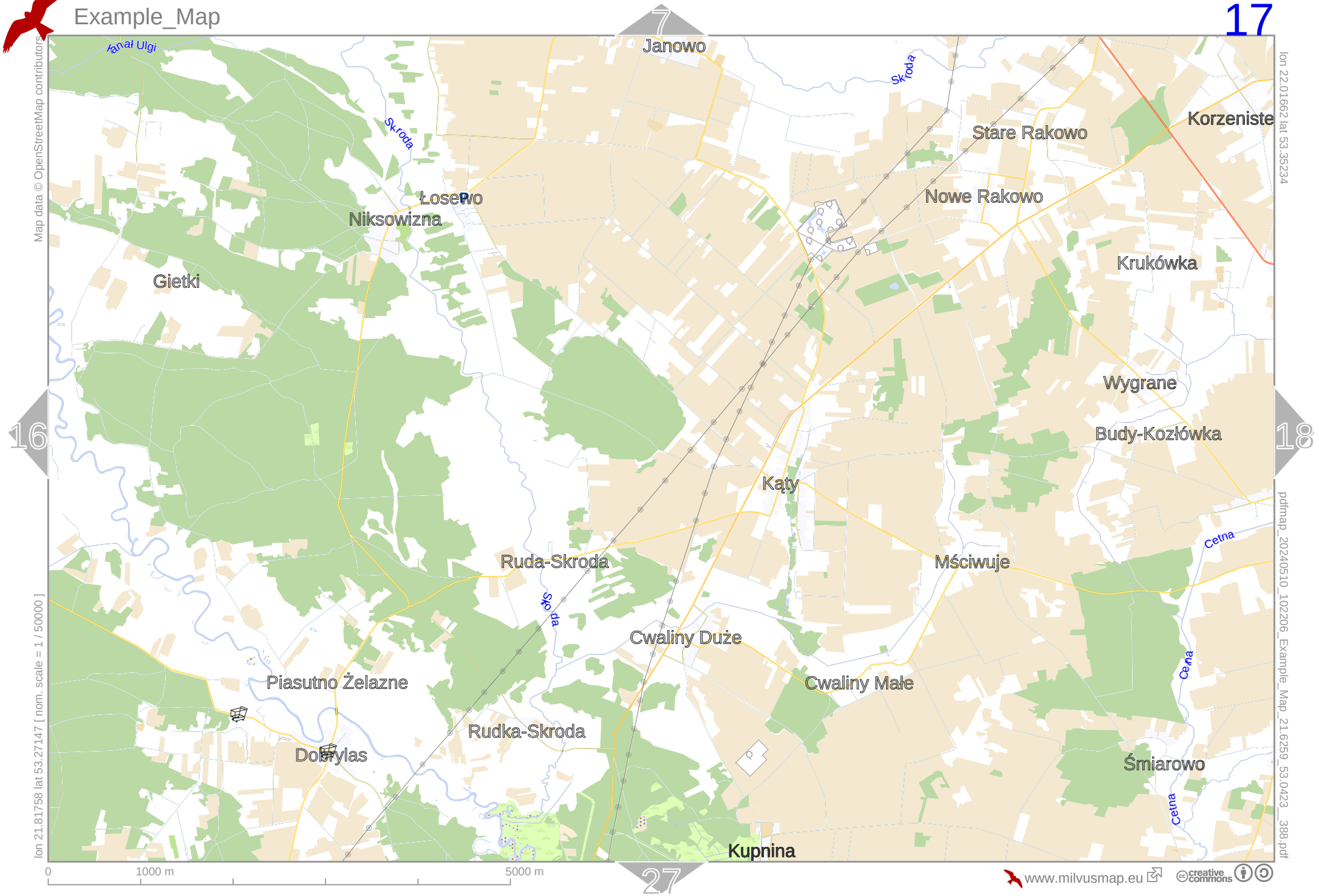

Map data © OpenStreetMap contributors

lon 22.01662 lat 53.35234

lon 21.81758 lat 53.27147 [nom. scale = 1 / 50000]

pdfmap_20240510_102206_Example_Map_21.6259_53.0423__388.pdf

www.milvusmap.eu
creative commons

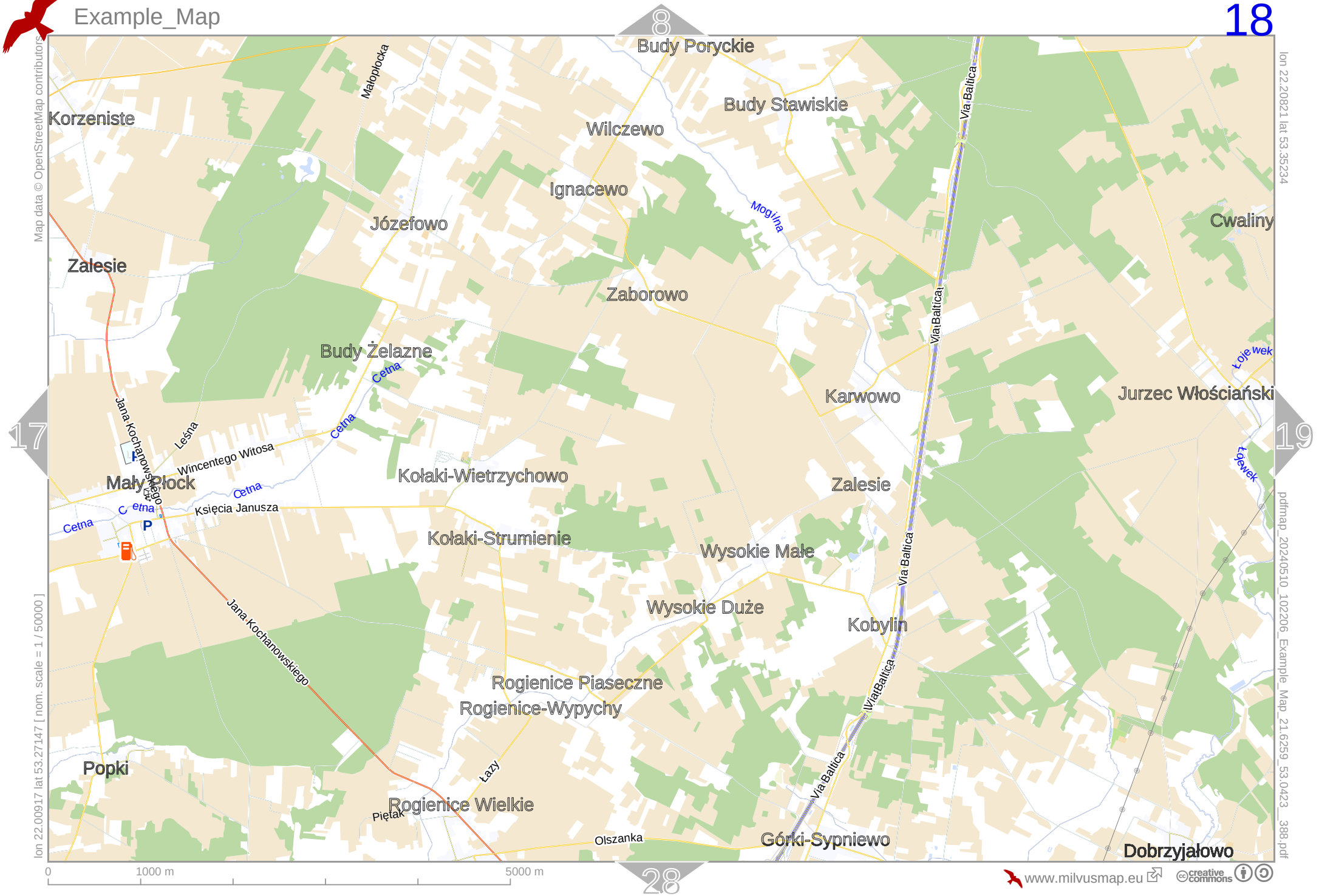

Map data © OpenStreetMap contributors

lon 22.00917 lat 53.27147 [nom. scale = 1 / 50000]

lon 22.20821 lat 53.35234

pdfmap_20240510_102206_Example_Map_21.6259_53.0423__388.pdf

creative commons

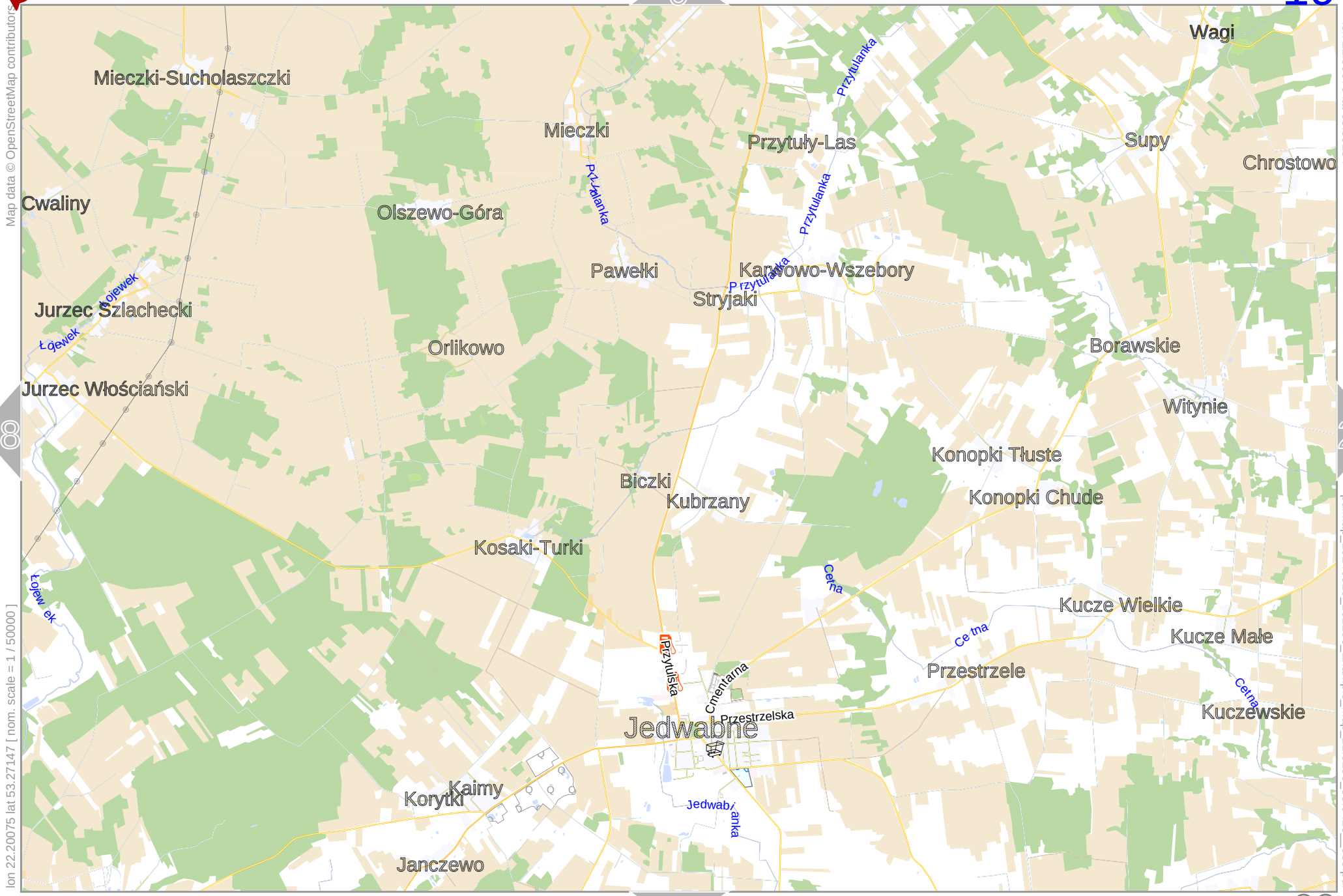
9
18
20
29
Mieczki-Sucholaszczki
Mieczki
Przytuły-Las
Wagi
Supy
Chrostowo
Cwaliny
Olszewo-Góra
Przytulanka
Pawełki
Kamowo-Wszebory
Stryjaki
Jurzec Szlachecki
Łojewek
Orlikowo
Borawskie
Jurzec Włościański
Witynie
Konopki Tłuste
Biczki
Kubrzany
Konopki Chude
Kosaki-Turki
Cetna
Kucze Wielkie
Kucze Małe
Przestrzele
Przytuliska
Cmentarna
Przestrzelska
Jedwabne
Kuczewskie
Kaimy
Korytki
Janczewo
Jedwabianka
0
1000 m
5000 m
lon 22.20075 lat 53.27147 [nom. scale = 1 / 50000]
lon 22.39979 lat 53.35234
pdfmap_20240510_102206_Example_Map_21.6259_53.0423__388.pdf
Map data © OpenStreetMap contributors

Example_Map

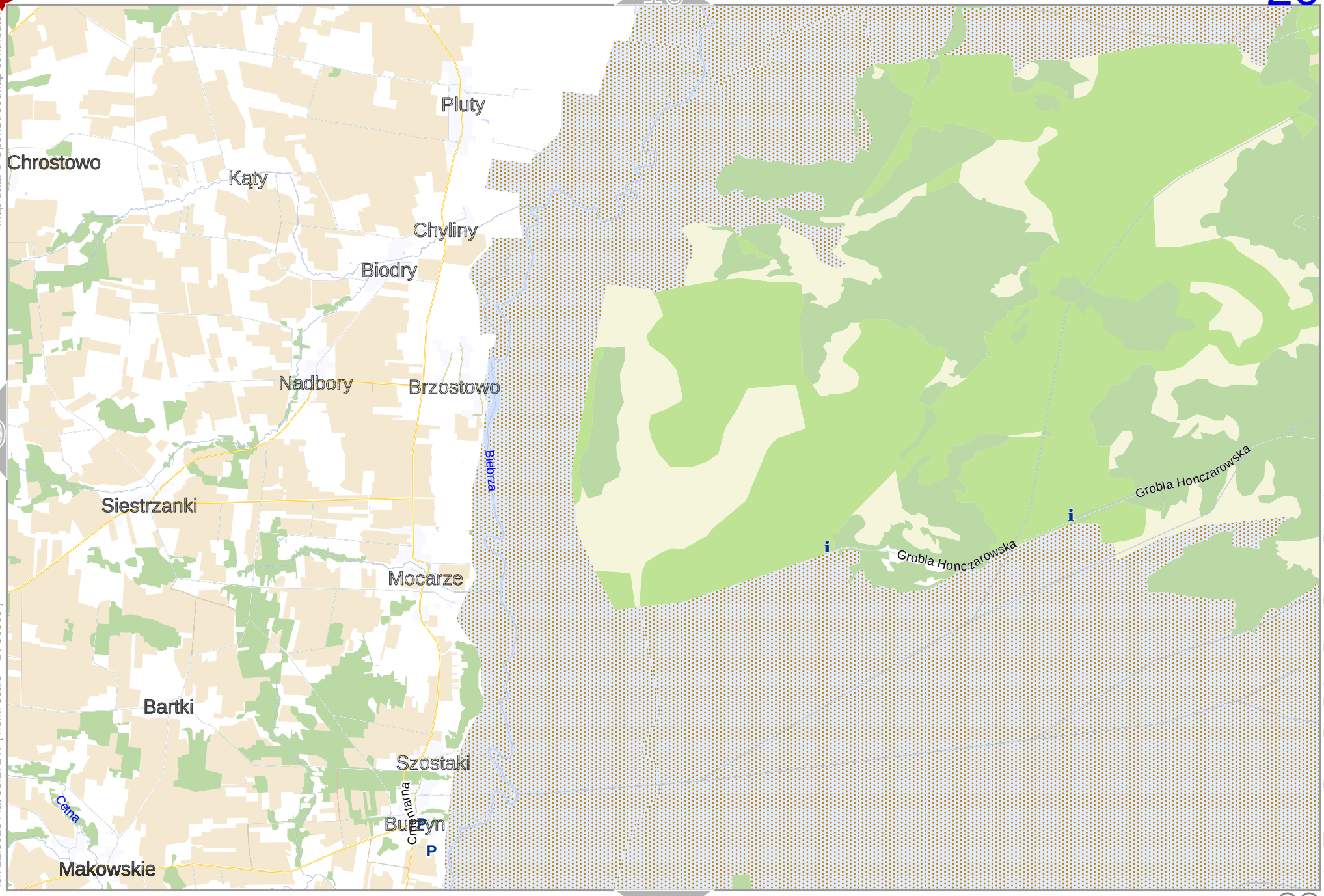

Map data © OpenStreetMap contributors

lon 22.39234 lat 53.27147 [nom. scale = 1 / 50000]
lon 22.59138 lat 53.35234
pdfmap_20240510_102206_Example_Map_21.6259_53.0423__388.pdf

www.milvusmap.eu
creative commons

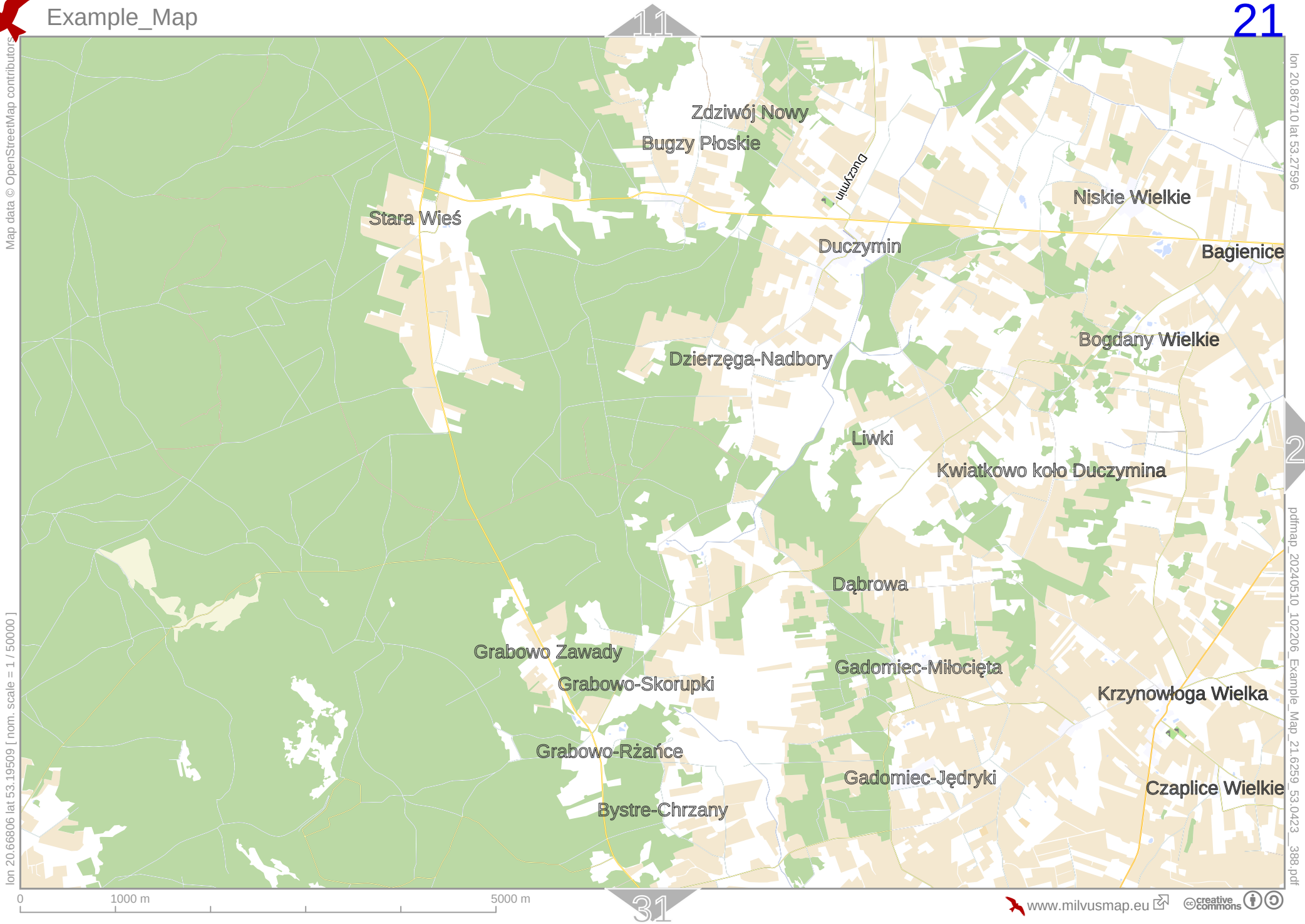

Map data © OpenStreetMap contributors

lon 20.86710 lat 53.27596

lon 20.66806 lat 53.19509 [nom. scale = 1 / 50000]

pdfmap_20240510_102206_Example_Map_21.6259_53.0423__388.pdf

0 1000 m 5000 m

www.milvusmap.eu creative commons

top

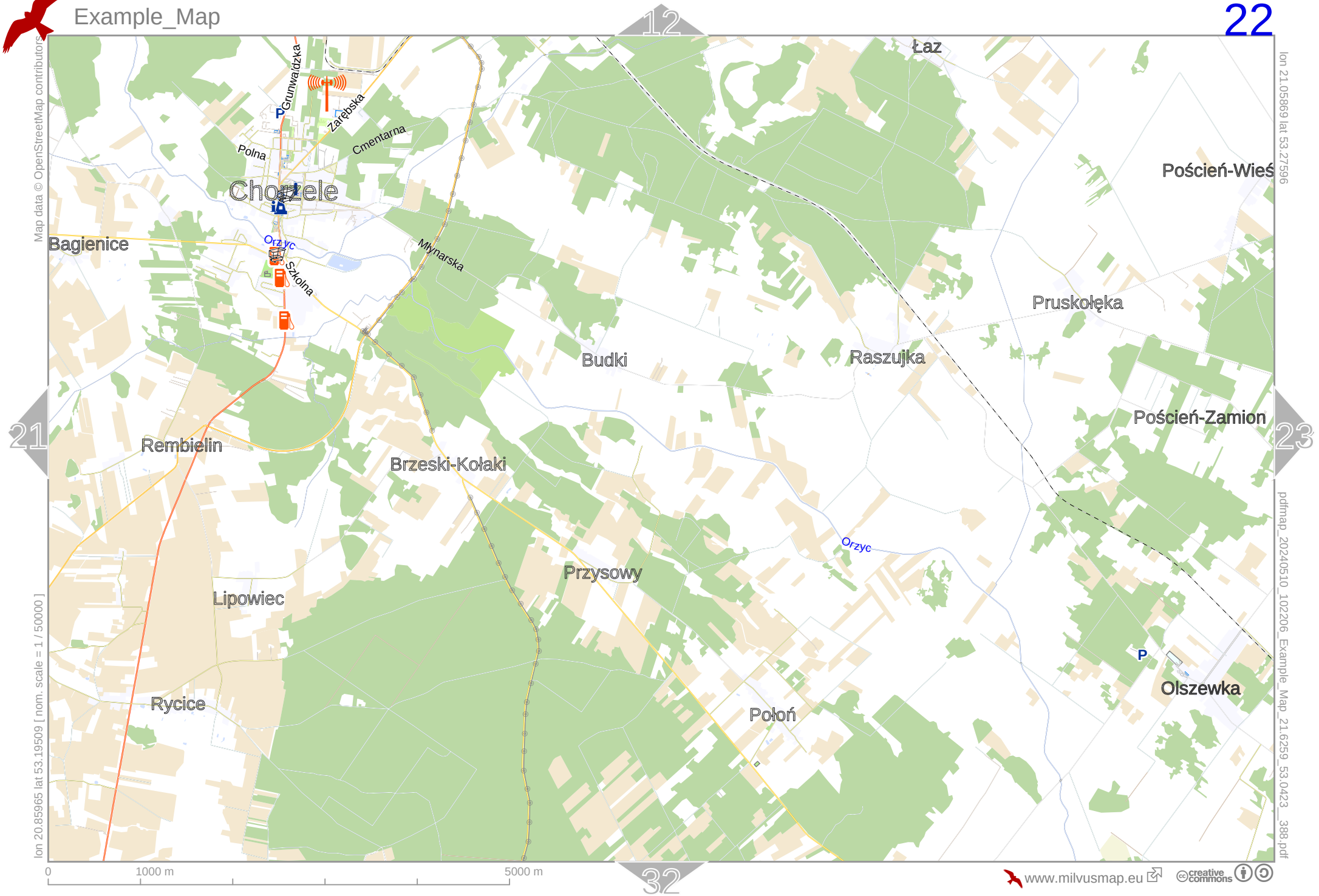

Map data © OpenStreetMap contributors

lon 21.05869 lat 53.27596

lon 20.85965 lat 53.19509 [nom. scale = 1 / 50000]

pdfmap_20240510_102206_Example_Map_21.6259_53.0423__388.pdf

www.milvusmap.eu creative commons

top

23

13

22

24

33

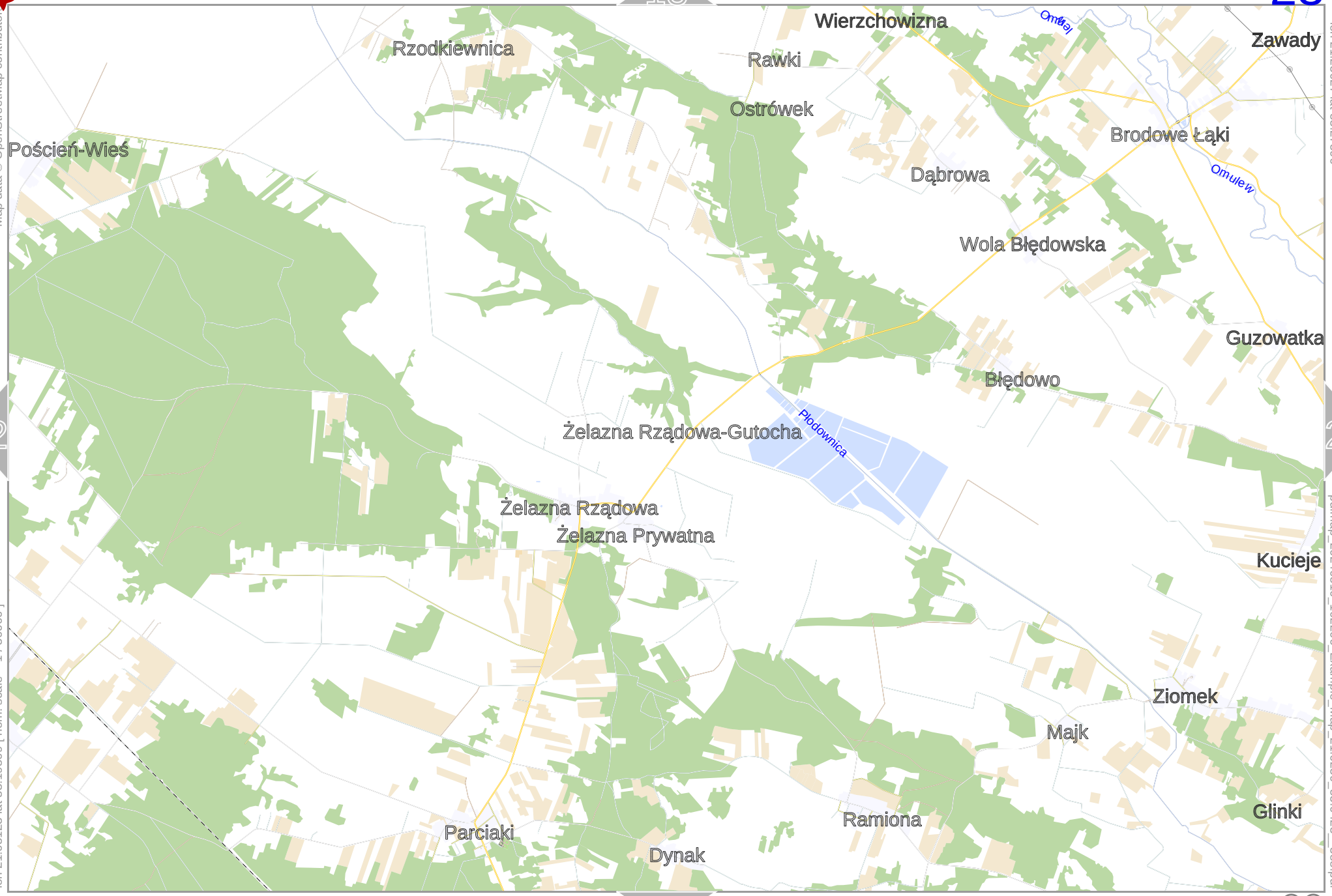

Map data © OpenStreetMap contributors

lon 21.25027 lat 53.27596

lon 21.05123 lat 53.19509 [nom. scale = 1 / 50000]

pdfmap_20240510_102206_Example_Map_21.6259_53.0423__388.pdf

0 1000 m 5000 m

www.milvusmap.eu creative commons

top

14

24

23

25

34

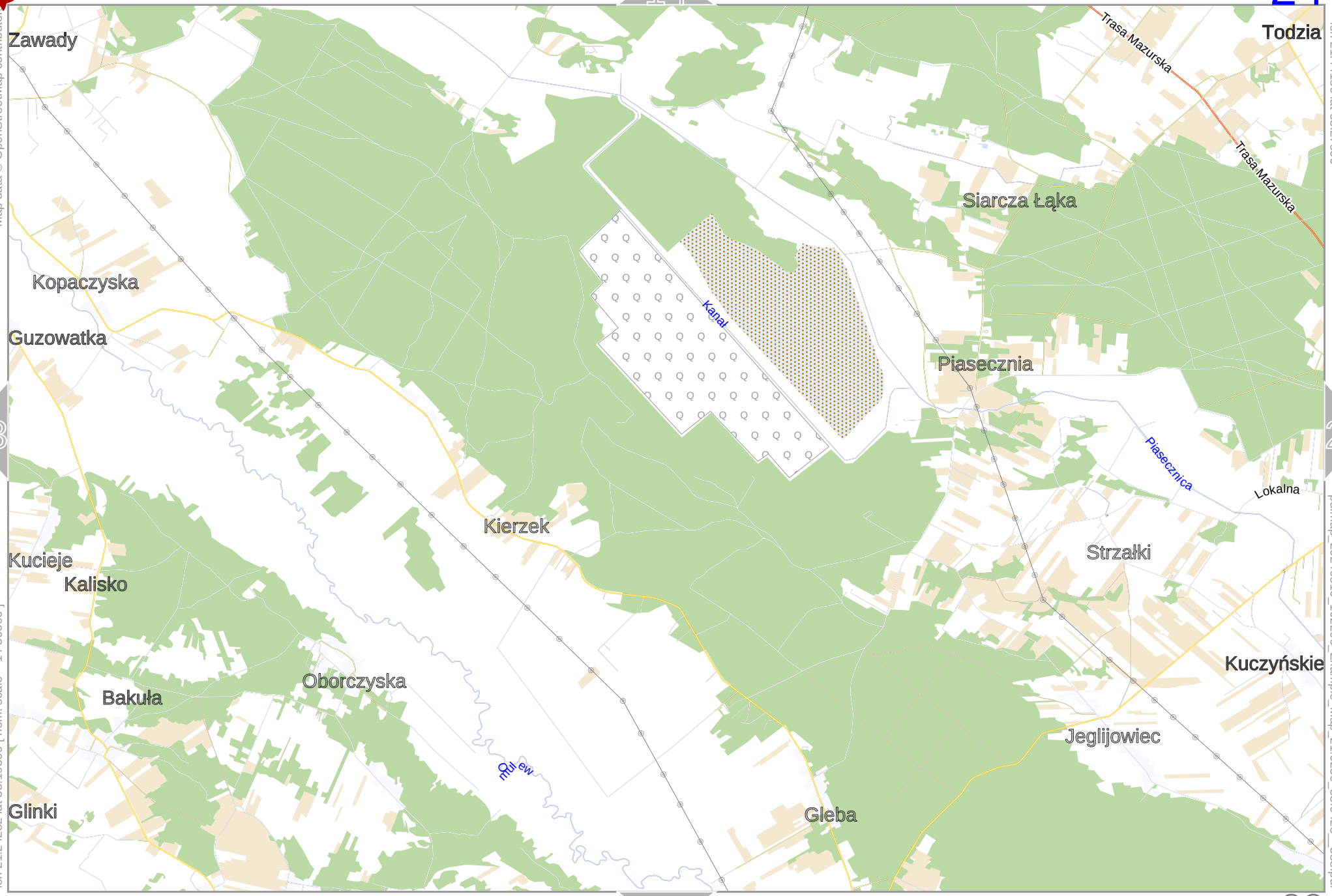

Map data © OpenStreetMap contributors

lon 21.44186 lat 53.27596

lon 21.24282 lat 53.19509 [nom. scale = 1 / 50000]

pdfmap_20240510_102206_Example_Map_21.6259_53.0423__388.pdf

www.milvusmap.eu
creative commons

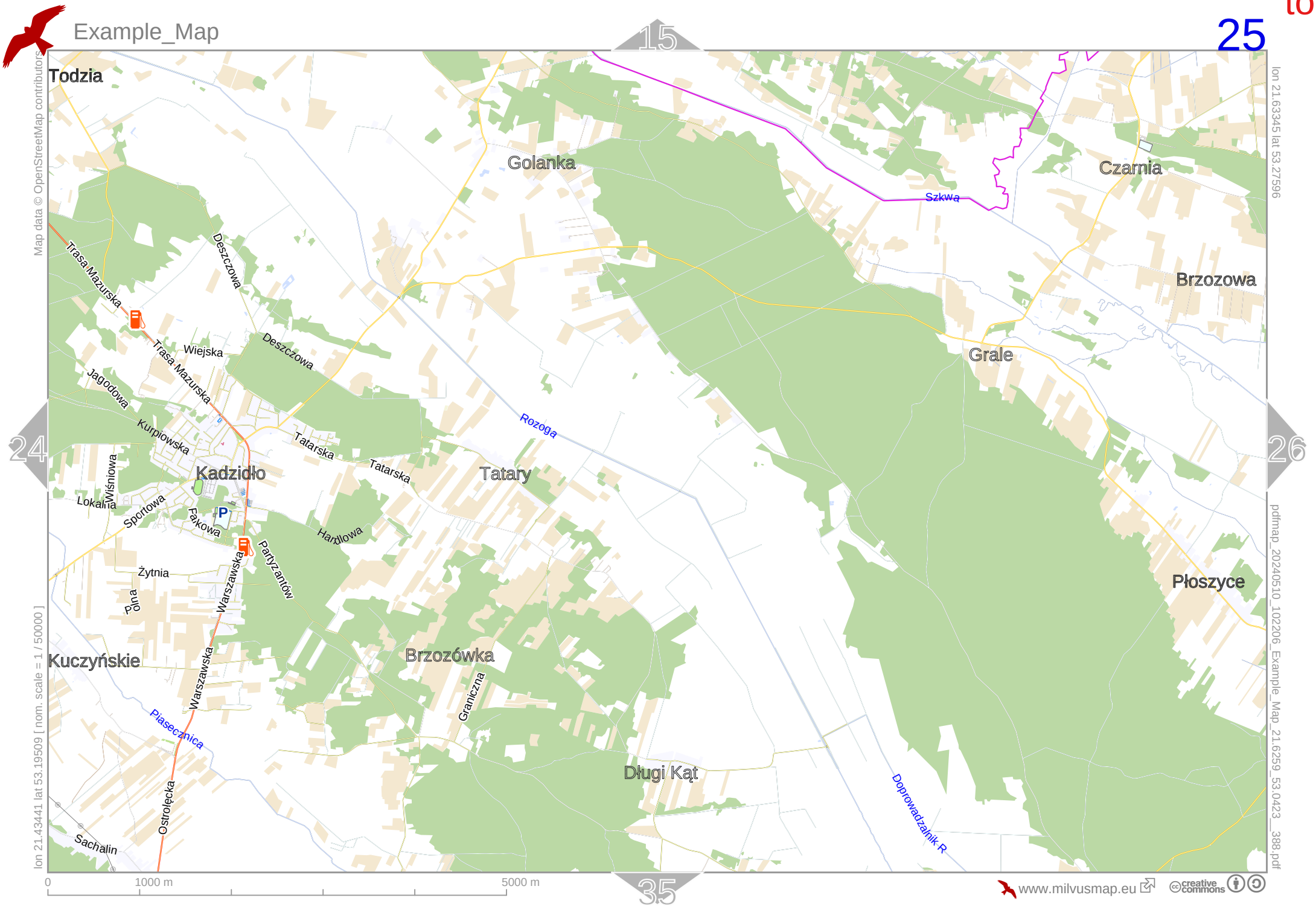
15
24
26
35
Todzia
Golanka
Czarnia
Szkwa
Brzozowa
Grale
Trasa Mazurska
Deszczowa
Wiejska
Jagodowa
Kurpiowska
Rozoga
Tatarska
Kadzidło
Tatary
Lokalna
Wiśniowa
Sportowa
Fakowa
Handlowa
Partyzantów
Żytnia
Pola
Warszawska
Płoszyce
Kuczyńskie
Brzozówka
Graniczna
Piaseczanica
Ostrołęcka
Sachalin
Długi Kąt
Doprowadzalnik R
Map data © OpenStreetMap contributors
lon 21.43441 lat 53.19509 [nom. scale = 1 / 50000]
lon 21.63345 lat 53.27596
pdfmap_20240510_102206_Example_Map_21.6259_53.0423__388.pdf
0
1000 m
5000 m
www.milvusmap.eu
creative commons

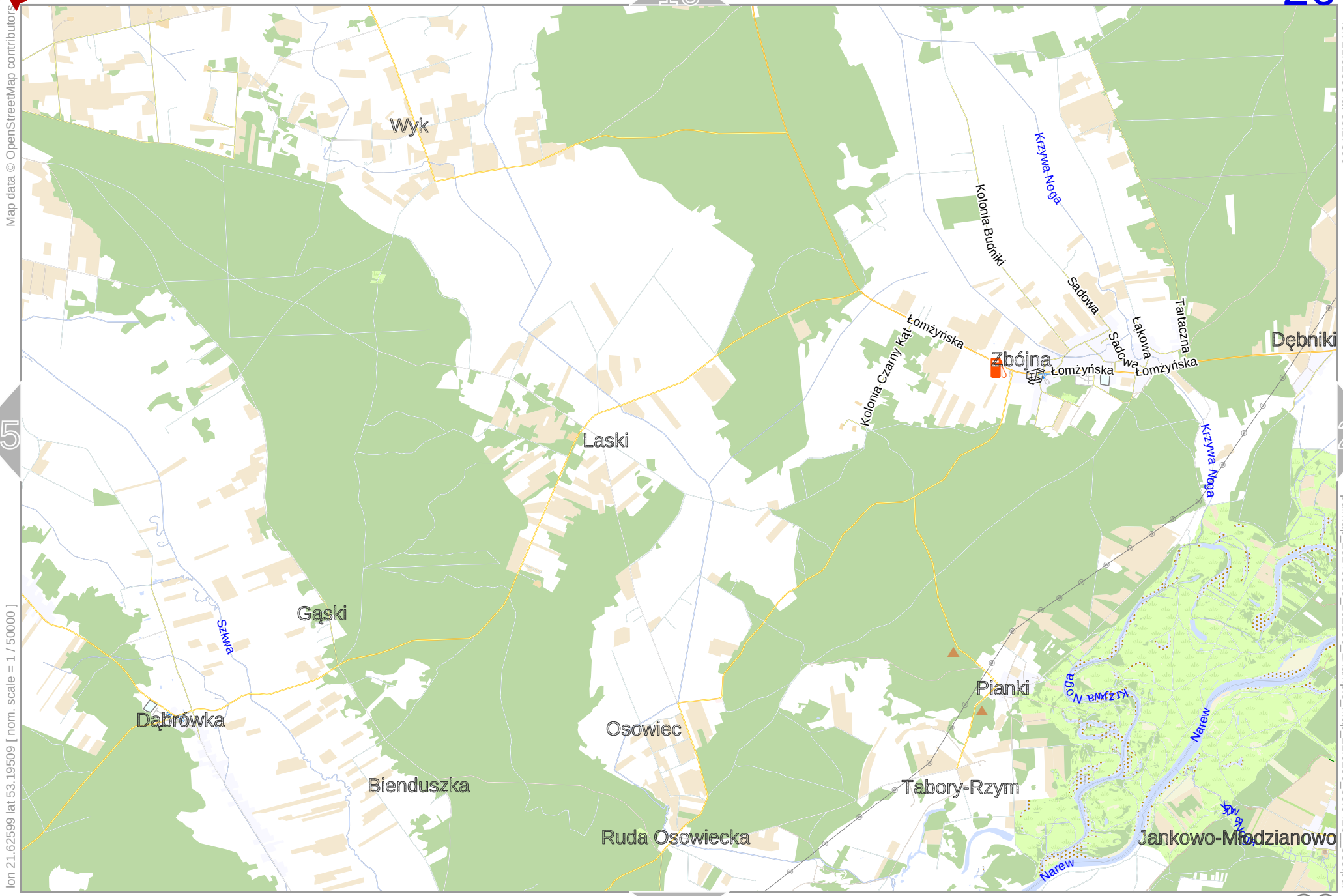

Map data © OpenStreetMap contributors

lon 21.82503 lat 53.27596

lon 21.62599 lat 53.19509 [nom. scale = 1 / 50000]

pdfmap_20240510_102206_Example_Map_21.6259_53.0423_388.pdf

0 1000 m 5000 m

www.milvusmap.eu creative commons

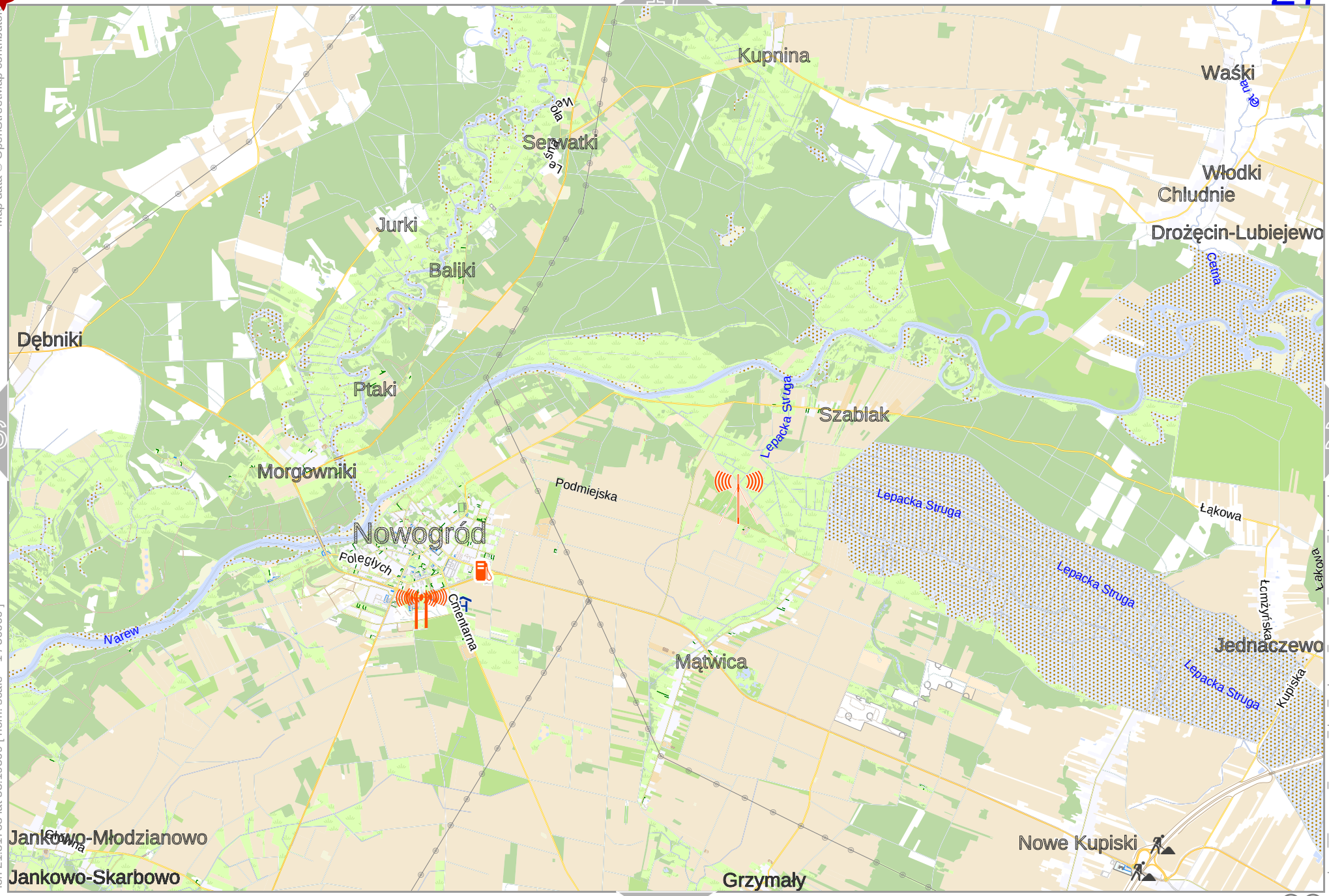

Map data © OpenStreetMap contributors

lon 21.81758 lat 53.19509 [nom. scale = 1 / 50000]

lon 22.01662 lat 53.27596

pdfmap_20240510_102206_Example_Map_21.6259_53.0423__388.pdf

creative commons

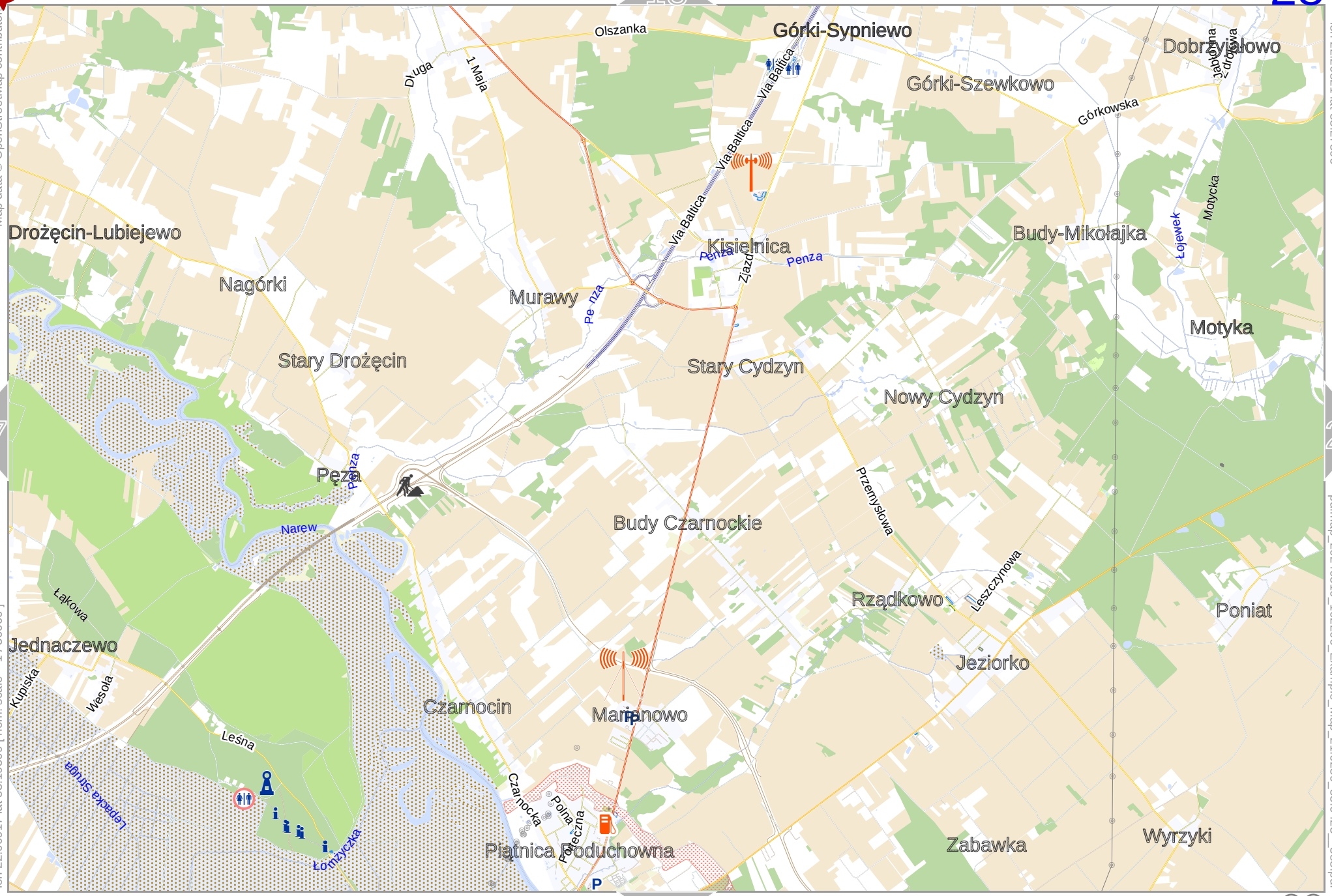

Map data © OpenStreetMap contributors

lon 22.00917 lat 53.19509 [nom. scale = 1 / 50000]

lon 22.20821 lat 53.27596

pdfmap_20240510_102206_Example_Map_21.6259_53.0423__388.pdf

creative commons

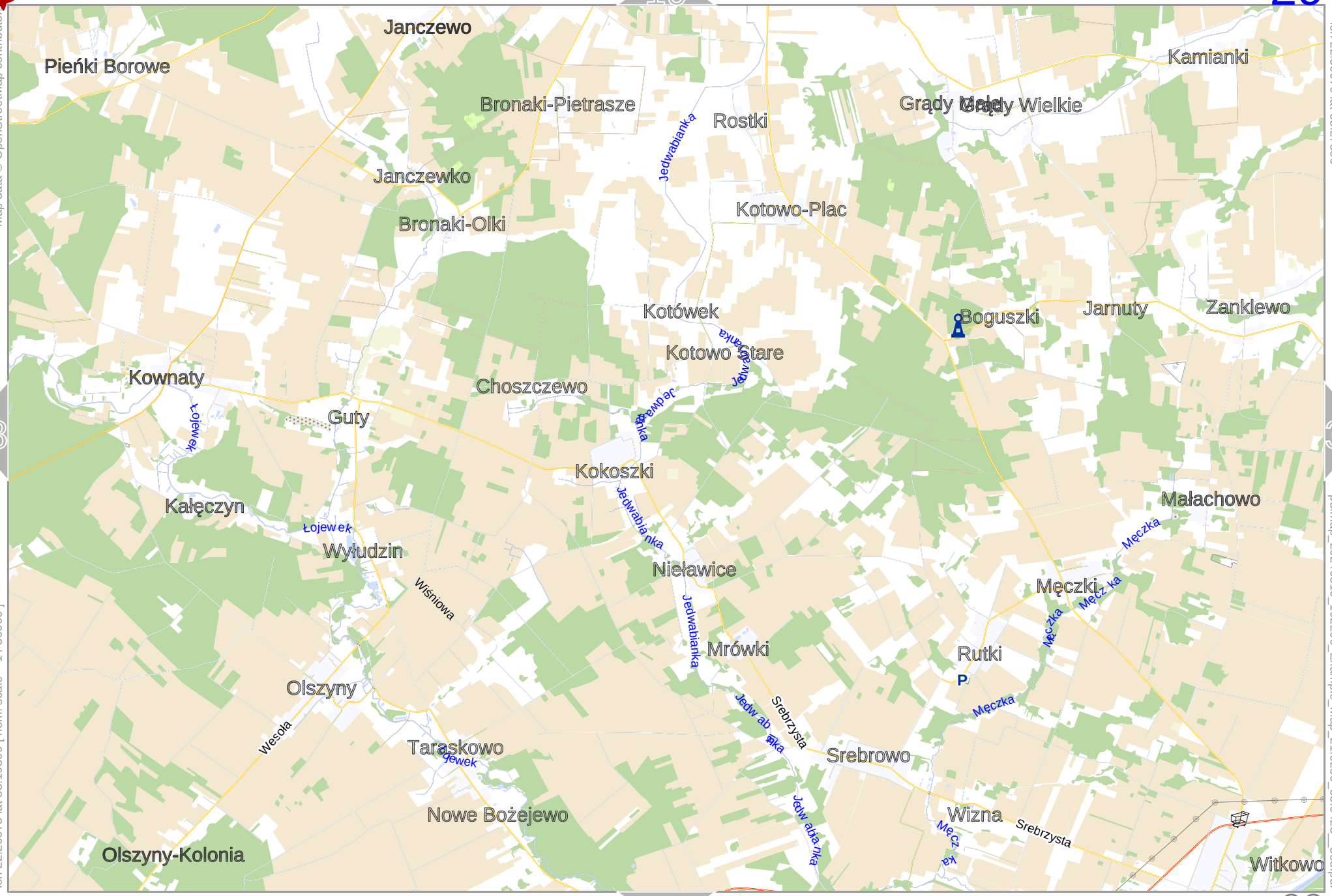

Map data © OpenStreetMap contributors

lon 22.39979 lat 53.27596

lon 22.20075 lat 53.19509 [nom. scale = 1 / 50000]

pdfmap_20240510_102206_Example_Map_21.6259_53.0423__388.pdf

creative commons

Map data © OpenStreetMap contributors

lon 22.59138 lat 53.27596

lon 22.39234 lat 53.19509 [nom. scale = 1 / 50000]

pdfmap_20240510_102206_Example_Map_21.6259_53.0423__388.pdf

creative commons

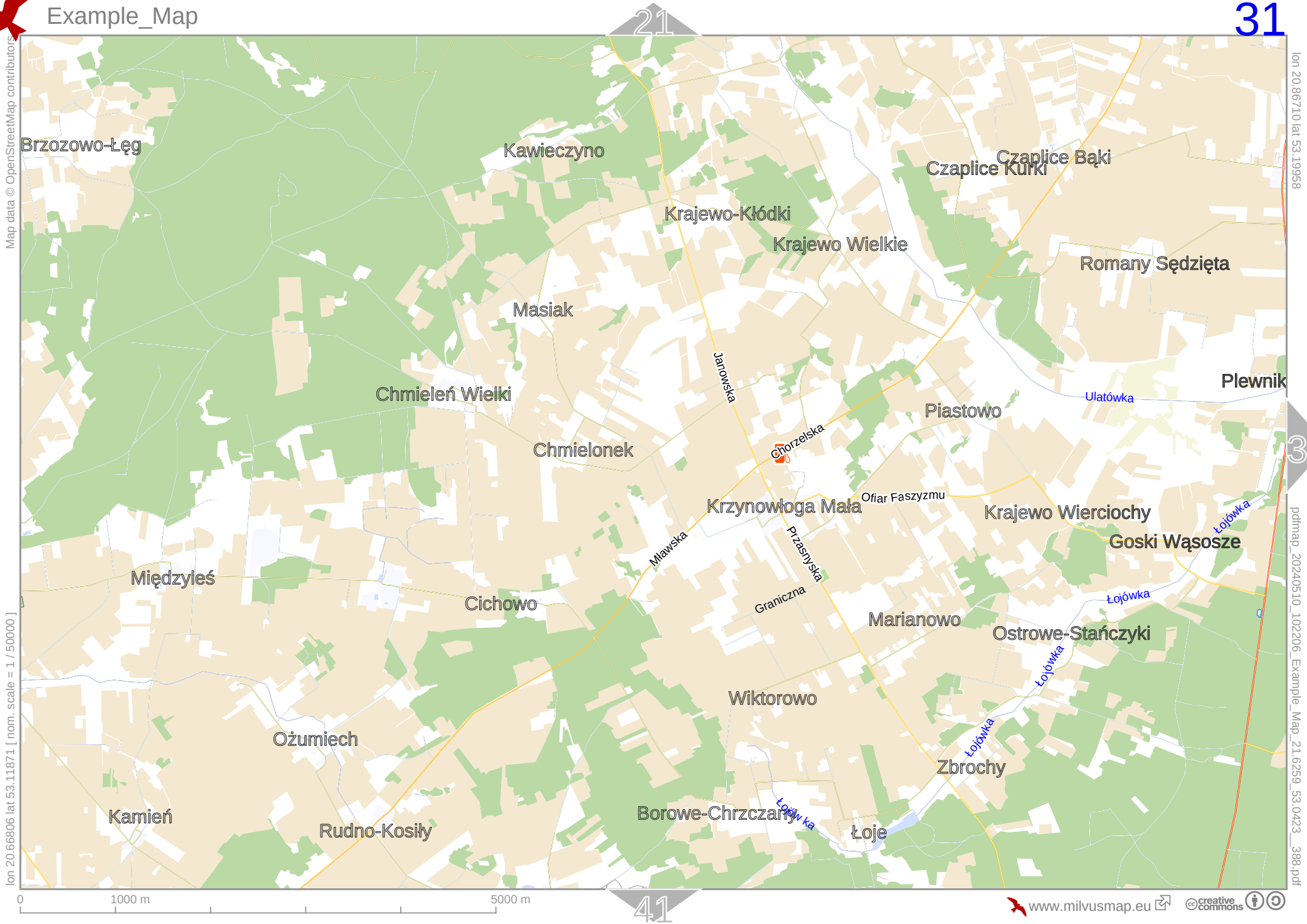

Map data © OpenStreetMap contributors

lon 20.66806 lat 53.11871 [nom. scale = 1 / 50000]

lon 20.86710 lat 53.19958

pdfmap_20240510_102206_Example_Map_21.6259_53.0423__388.pdf

www.milvusmap.eu

creative commons

top

32

22

31

33

42

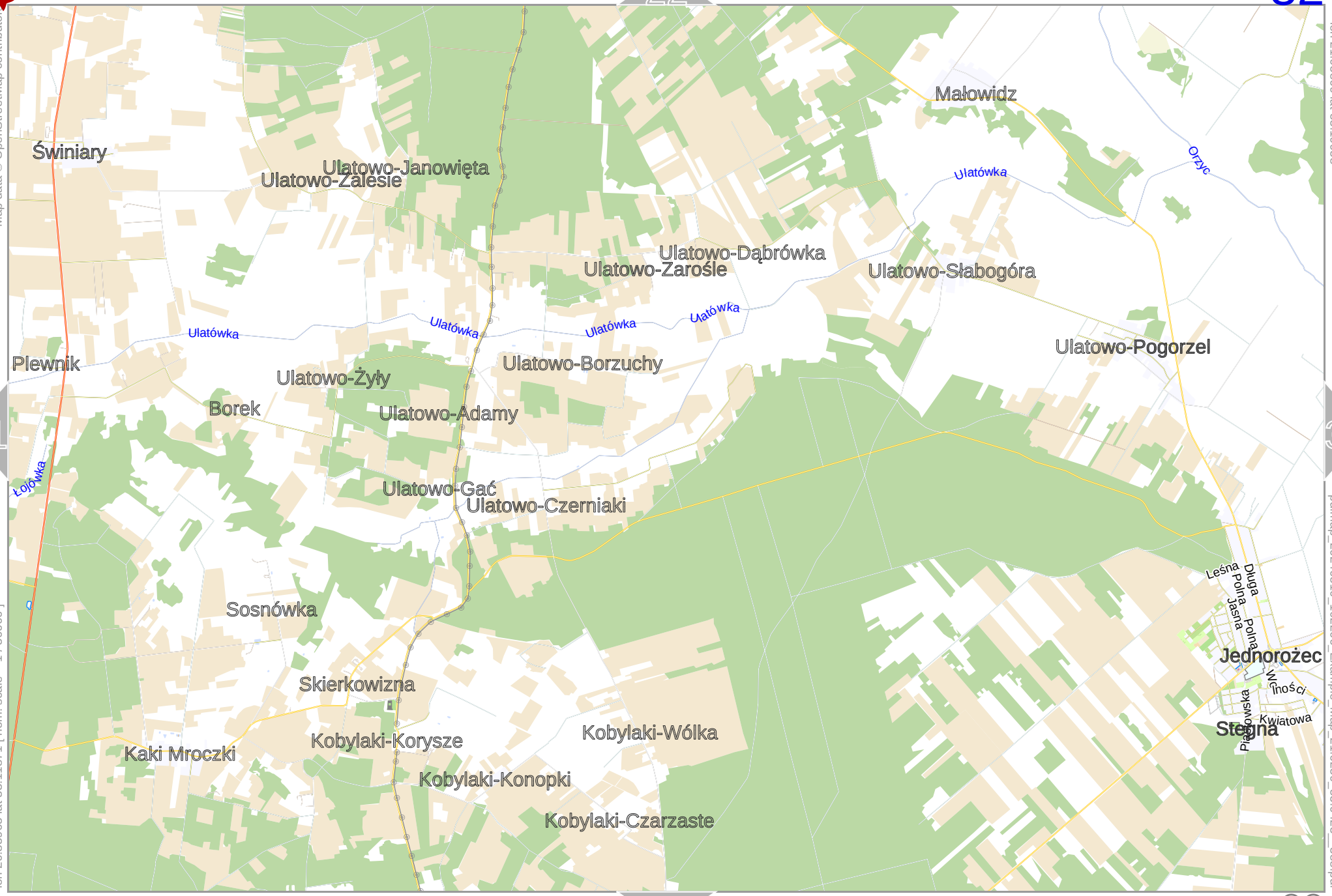

Map data © OpenStreetMap contributors

lon 21.05869 lat 53.19958

lon 20.85965 lat 53.11871 [nom. scale = 1 / 50000]

pdfmap_20240510_102206_Example_Map_21.6259_53.0423__388.pdf

0 1000 m 5000 m

www.milvusmap.eu creative commons

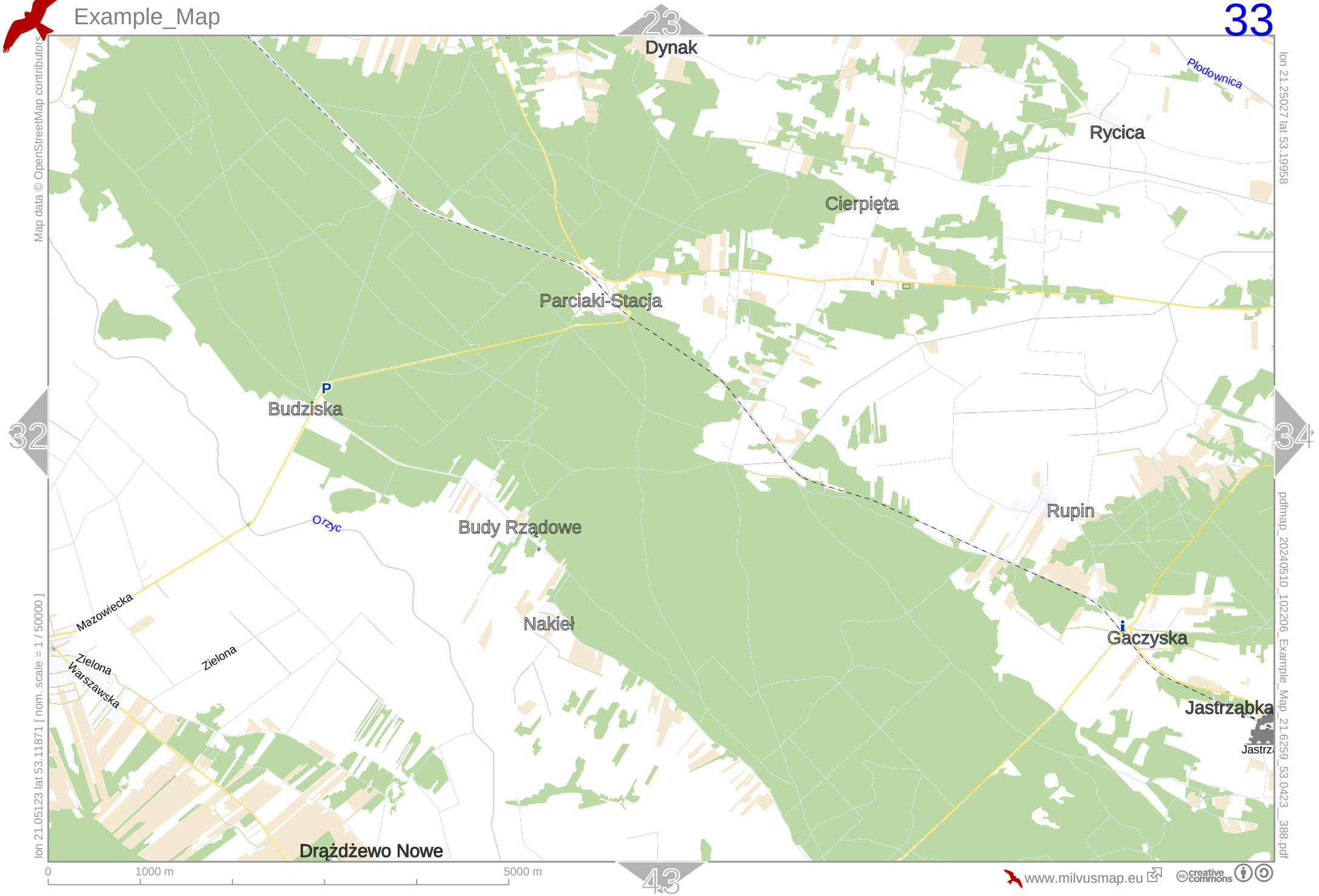

Map data © OpenStreetMap contributors

lon 21.25027 lat 53.19958

lon 21.05123 lat 53.11871 [nom. scale = 1 / 50000]

pdfmap_20240510_102206_Example_Map_21.6259_53.0423__388.pdf

creative commons

Map data © OpenStreetMap contributors

lon 21.44186 lat 53.19958

lon 21.24282 lat 53.11871 [nom. scale = 1 / 50000]

pdfmap_20240510_102206_Example_Map_21.6259_53.0423__388.pdf

www.milvusmap.eu
creative commons

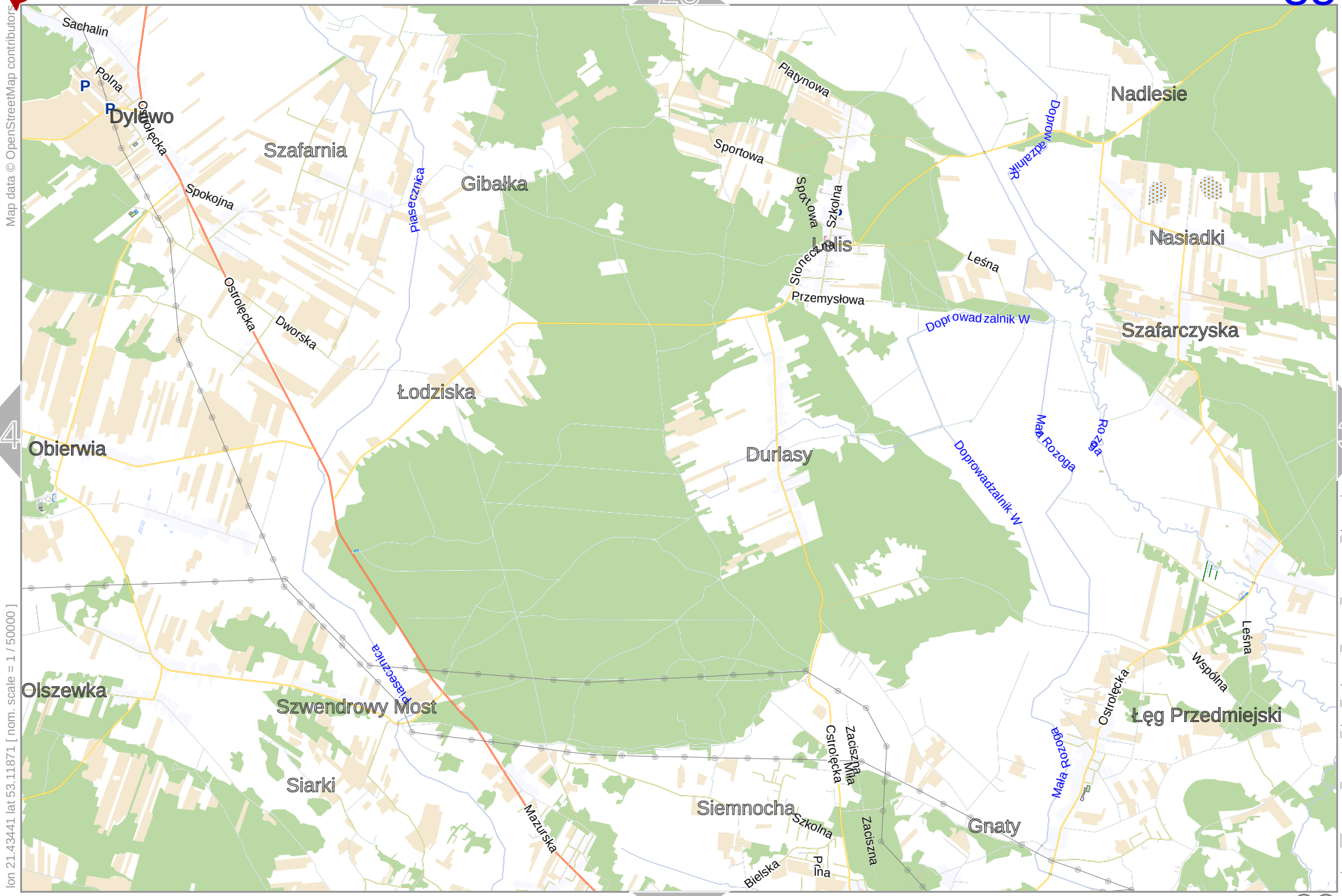

Map data © OpenStreetMap contributors

lon 21.43441 lat 53.11871 [nom. scale = 1 / 50000]

lon 21.63345 lat 53.19958

pdfmap_20240510_102206_Example_Map_21.6259_53.0423__388.pdf

creative commons

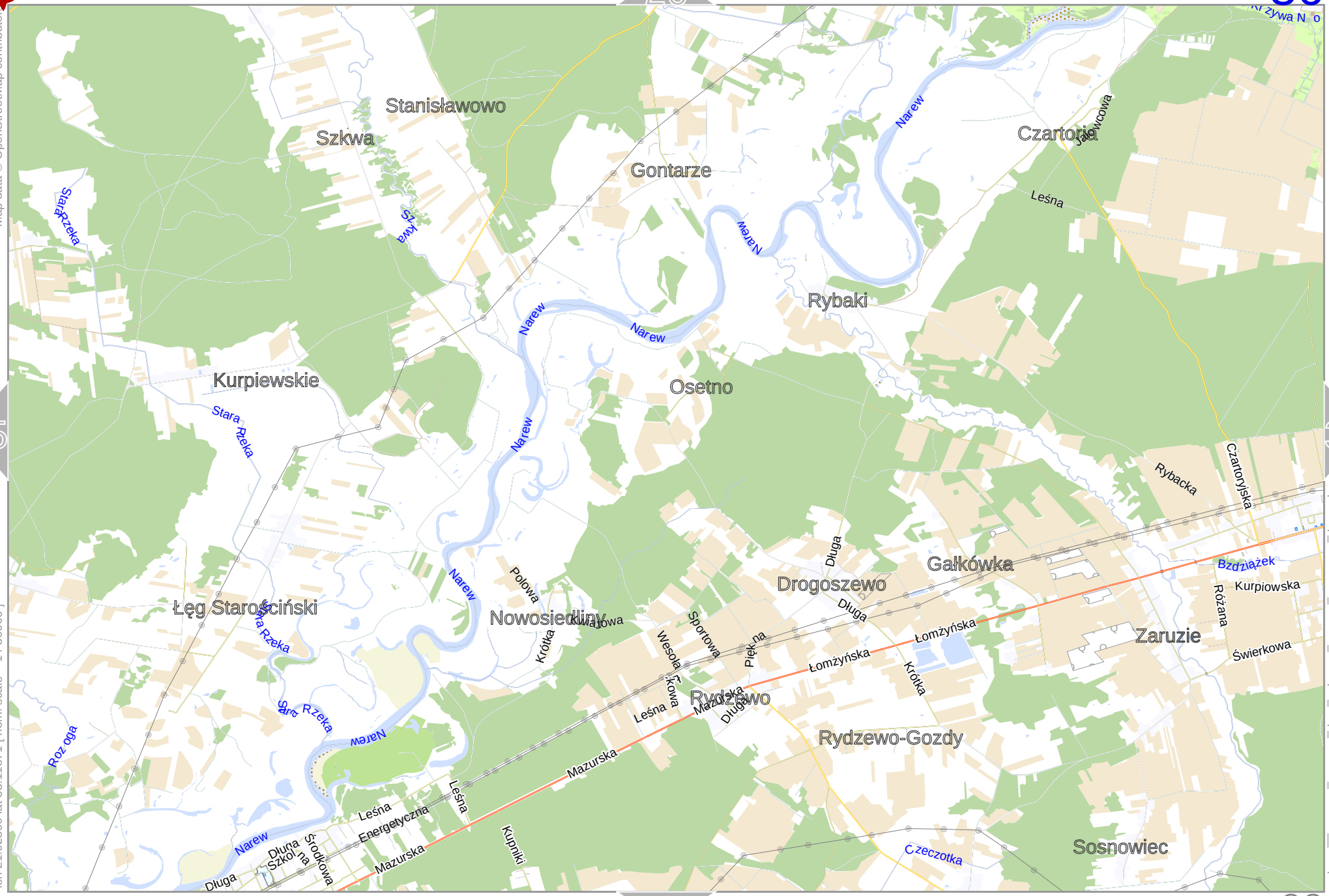

Map data © OpenStreetMap contributors

lon 21.62599 lat 53.11871 [nom. scale = 1 / 50000]

lon 21.82503 lat 53.19958

pdfmap_20240510_102206_Example_Map_21.6259_53.0423__388.pdf

creative commons

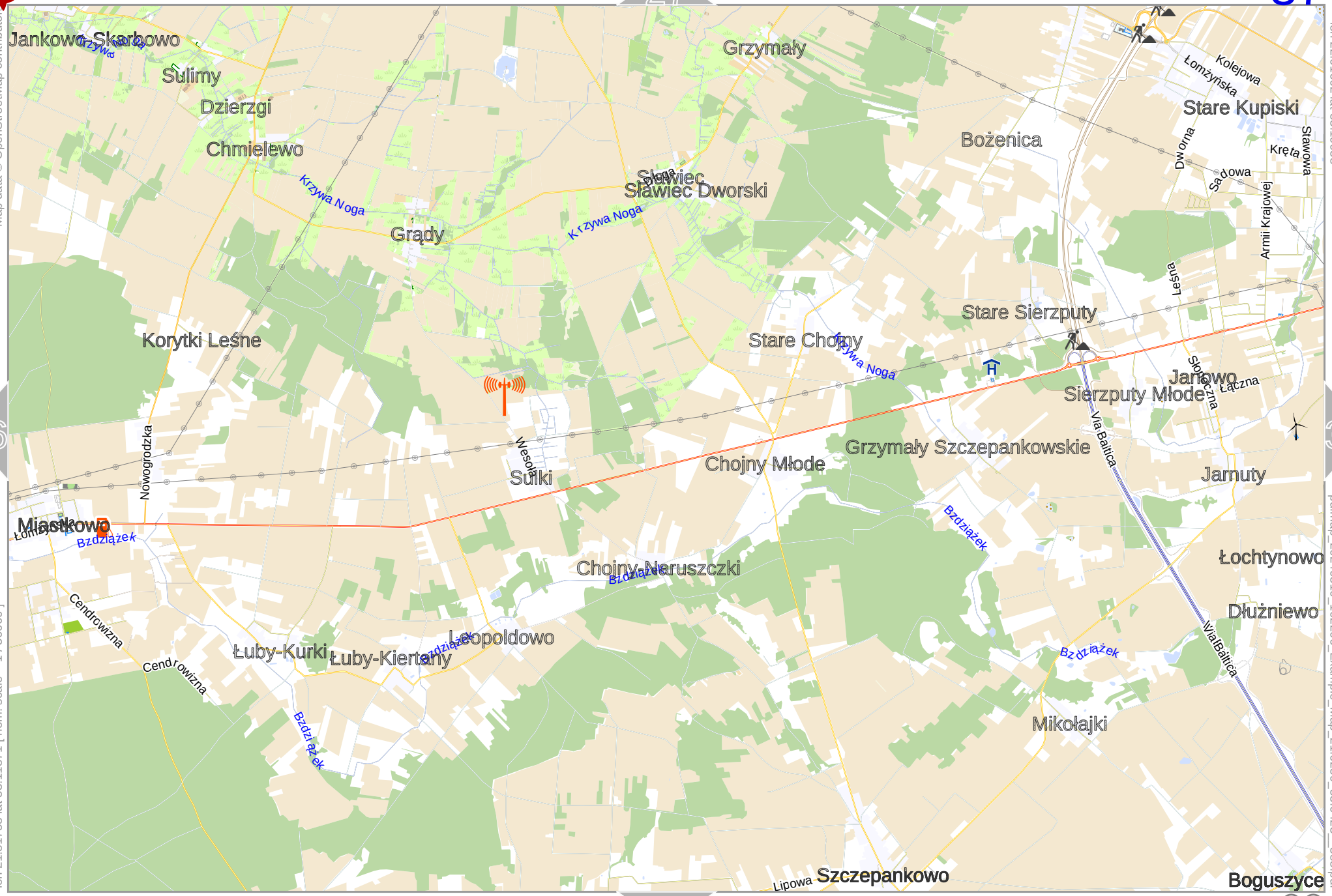

Map data © OpenStreetMap contributors

lon 21.81758 lat 53.11871 [nom. scale = 1 / 50000]

lon 22.01662 lat 53.19958

pdfmap_20240510_102206_Example_Map_21.6259_53.0423__388.pdf

www.milvusmap.eu

creative commons

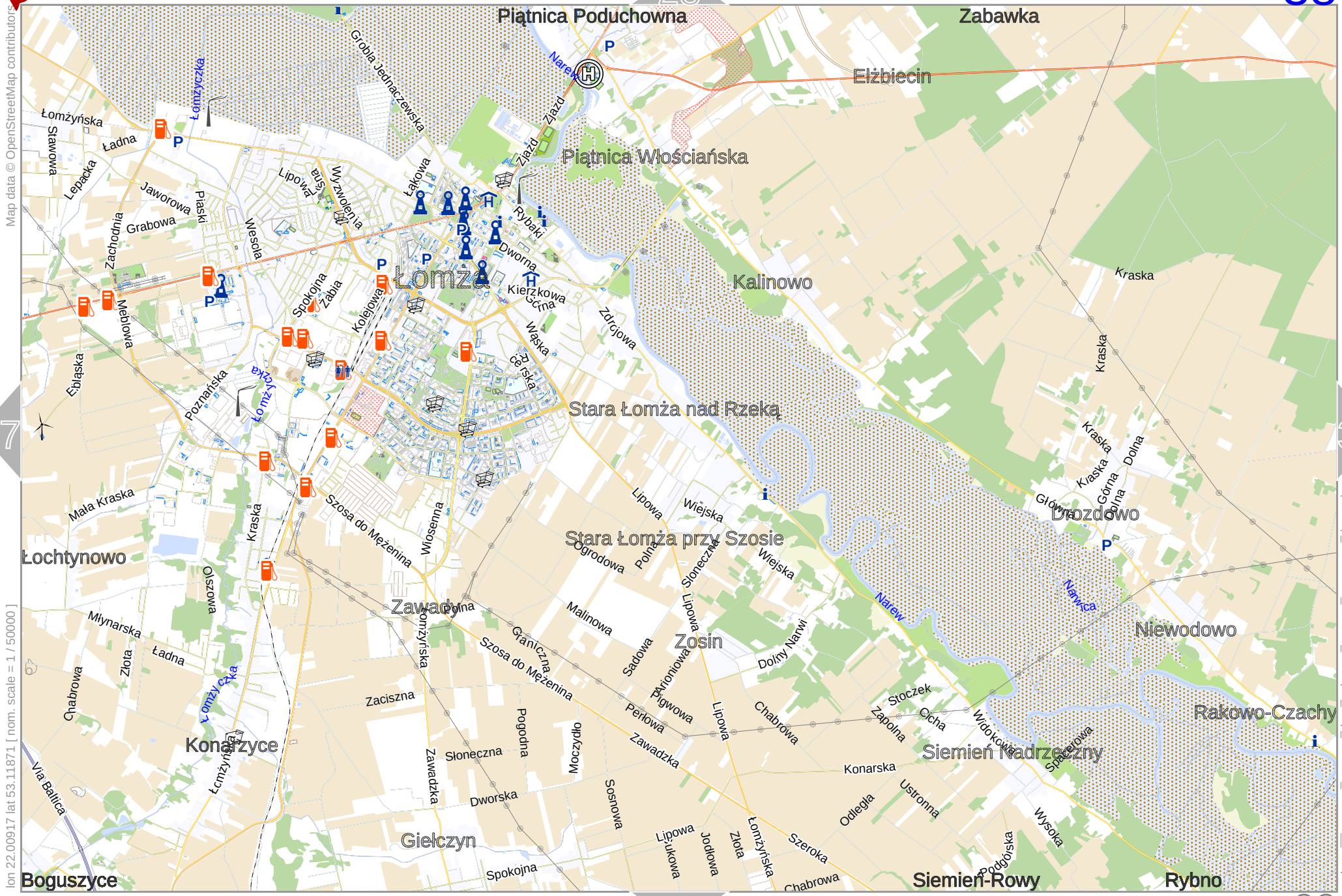

Map data © OpenStreetMap contributors

lon 22.00917 lat 53.11871 [nom. scale = 1 / 50000]

lon 22.20821 lat 53.19958

pdfmap_20240510_102206_Example_Map_21.6259_53.0423_388.pdf

creative commons

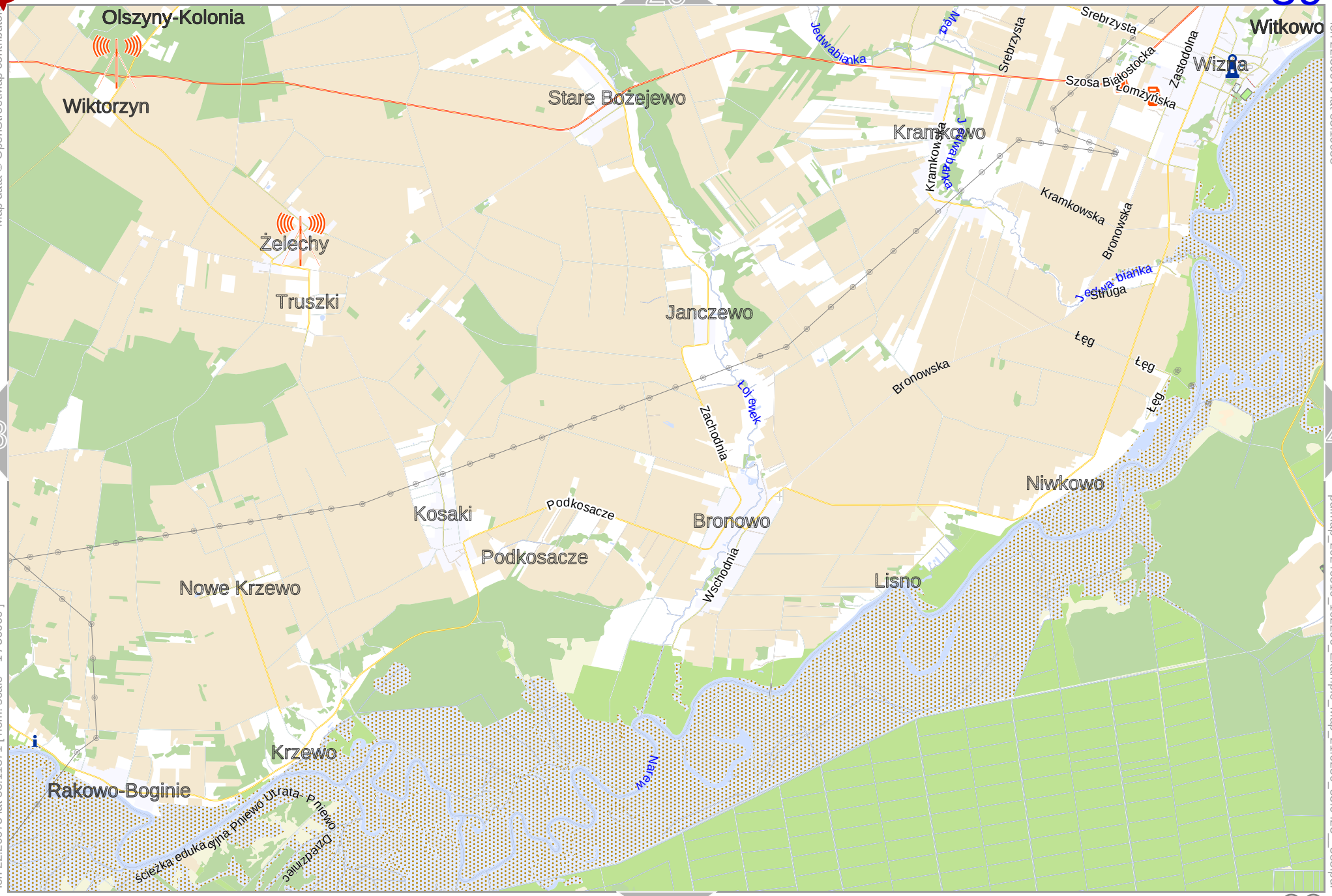

Map data © OpenStreetMap contributors

lon 22.20075 lat 53.11871 [nom. scale = 1 / 50000]

lon 22.39979 lat 53.19958

pdfmap_20240510_102206_Example_Map_21.6259_53.0423__388.pdf

0 1000 m 5000 m

www.milvusmap.eu

creative commons

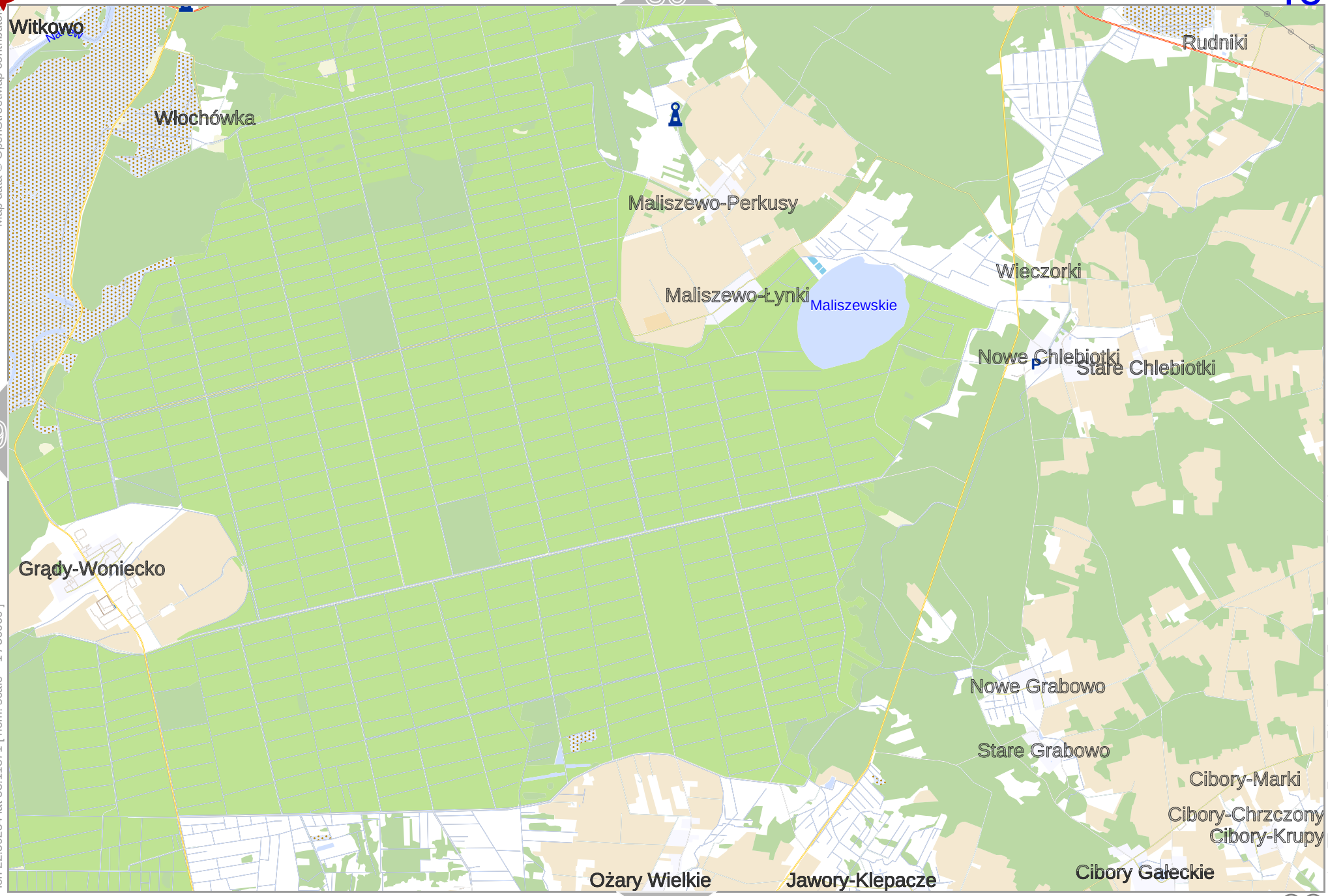

Map data © OpenStreetMap contributors

lon 22.59138 lat 53.19958

lon 22.39234 lat 53.11871 [nom. scale = 1 / 50000]

0 1000 m 5000 m

pdfmap_20240510_102206_Example_Map_21.6259_53.0423__388.pdf

www.milvusmap.eu creative commons

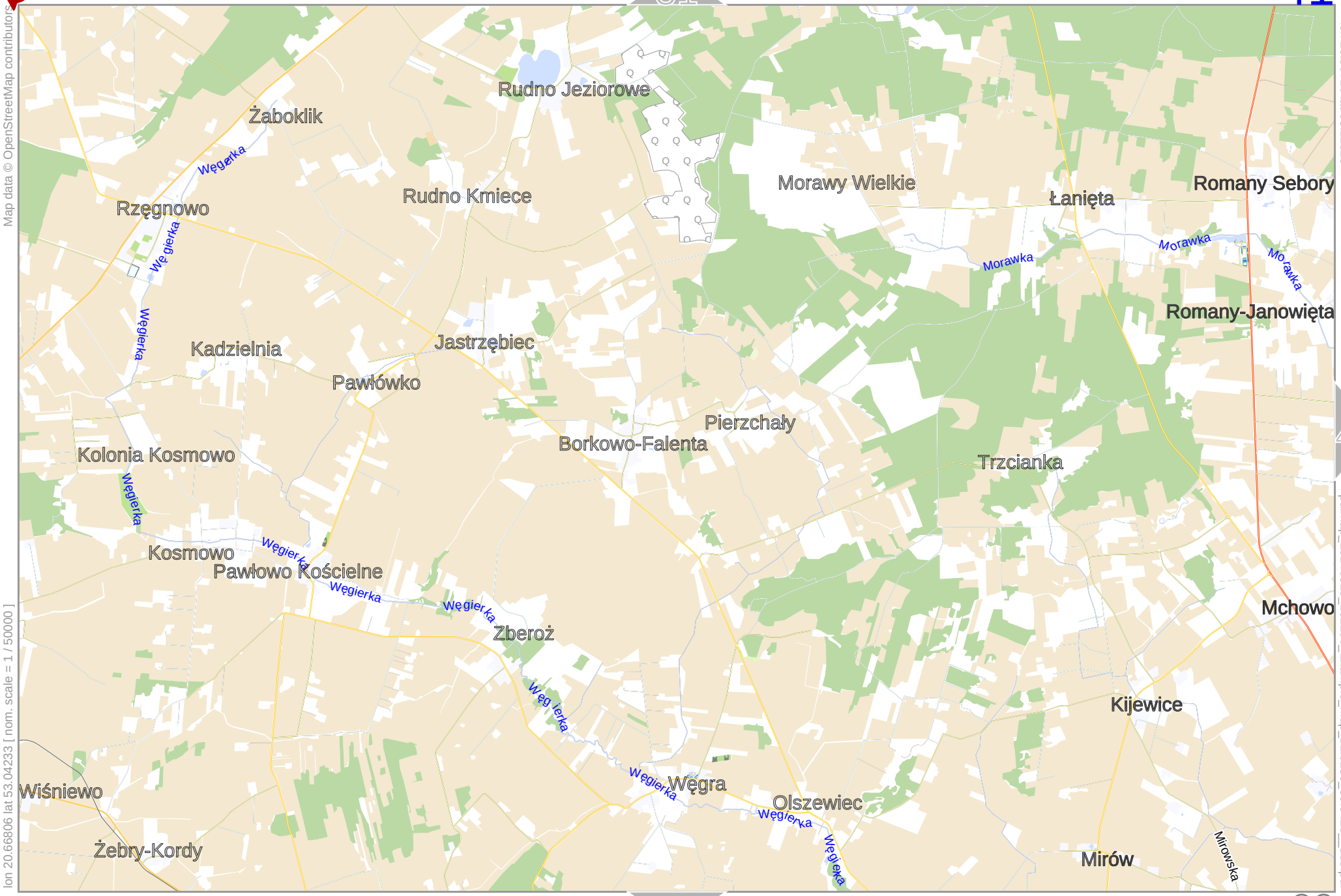

Map data © OpenStreetMap contributors

lon 20.86710 lat 53.12320

lon 20.66806 lat 53.04233 [nom. scale = 1 / 50000]

pdfmap_20240510_102206_Example_Map_21.6259_53.0423__388.pdf

0 1000 m 5000 m

www.milvusmap.eu

creative commons

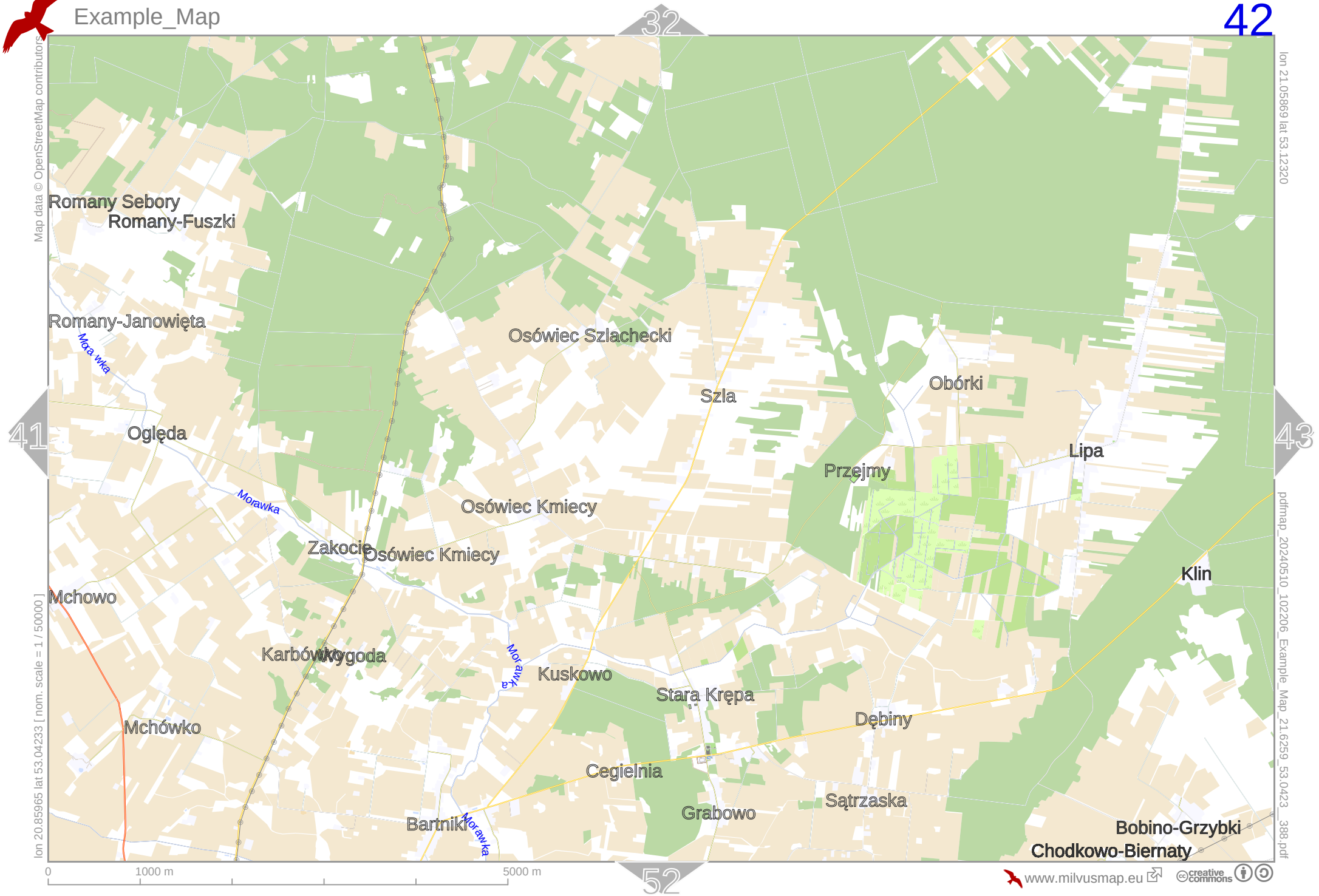

Map data © OpenStreetMap contributors

lon 21.05869 lat 53.12320
lon 20.85965 lat 53.04233 [nom. scale = 1 / 50000]
pdfmap_20240510_102206_Example_Map_21.6259_53.0423_388.pdf

www.milvusmap.eu
creative commons

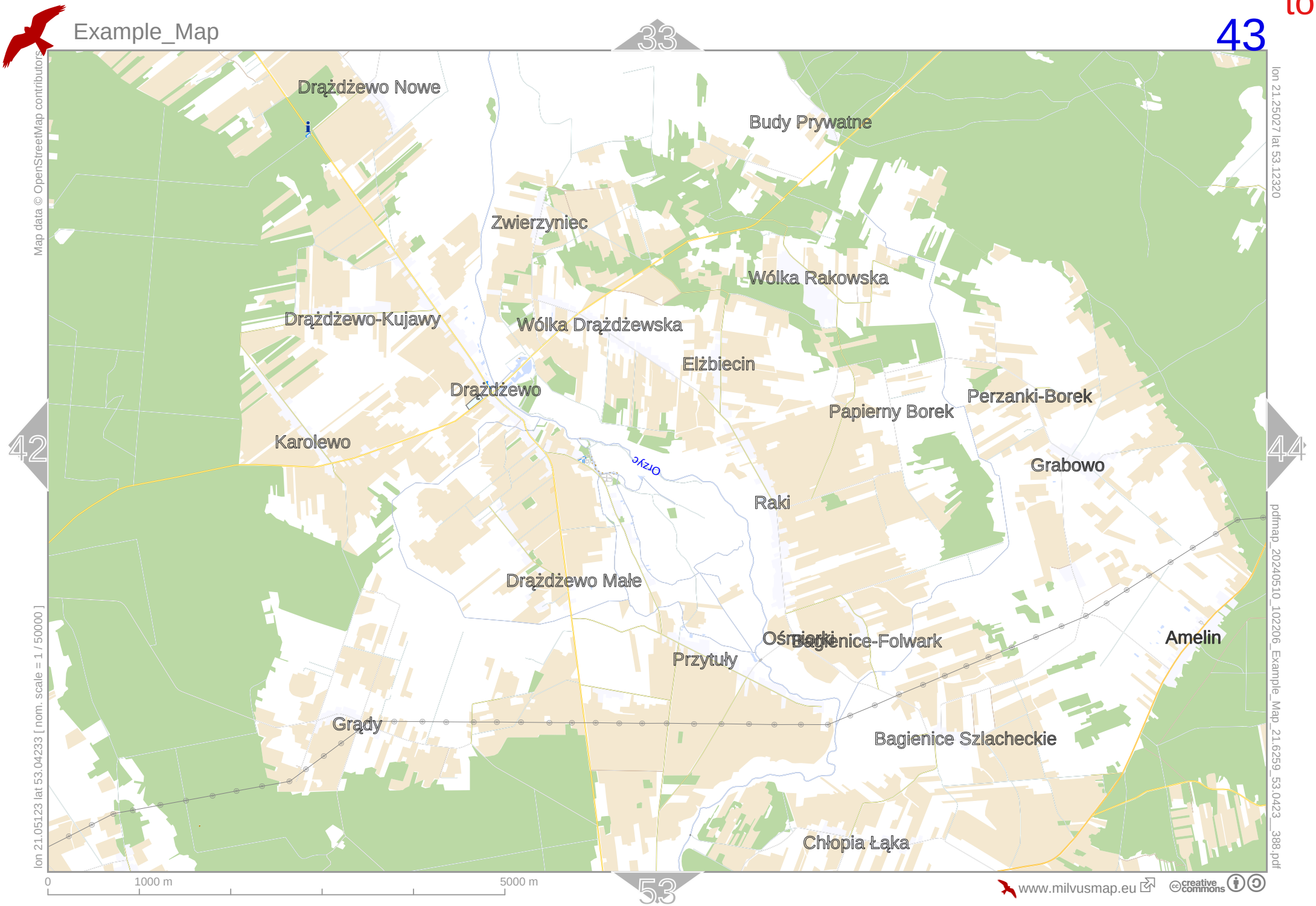

Map data © OpenStreetMap contributors

lon 21.05123 lat 53.04233 [nom. scale = 1 / 50000]

lon 21.25027 lat 53.12320

pdfmap_20240510_102206_Example_Map_21.6259_53.0423__388.pdf

www.milvusmap.eu

creative commons

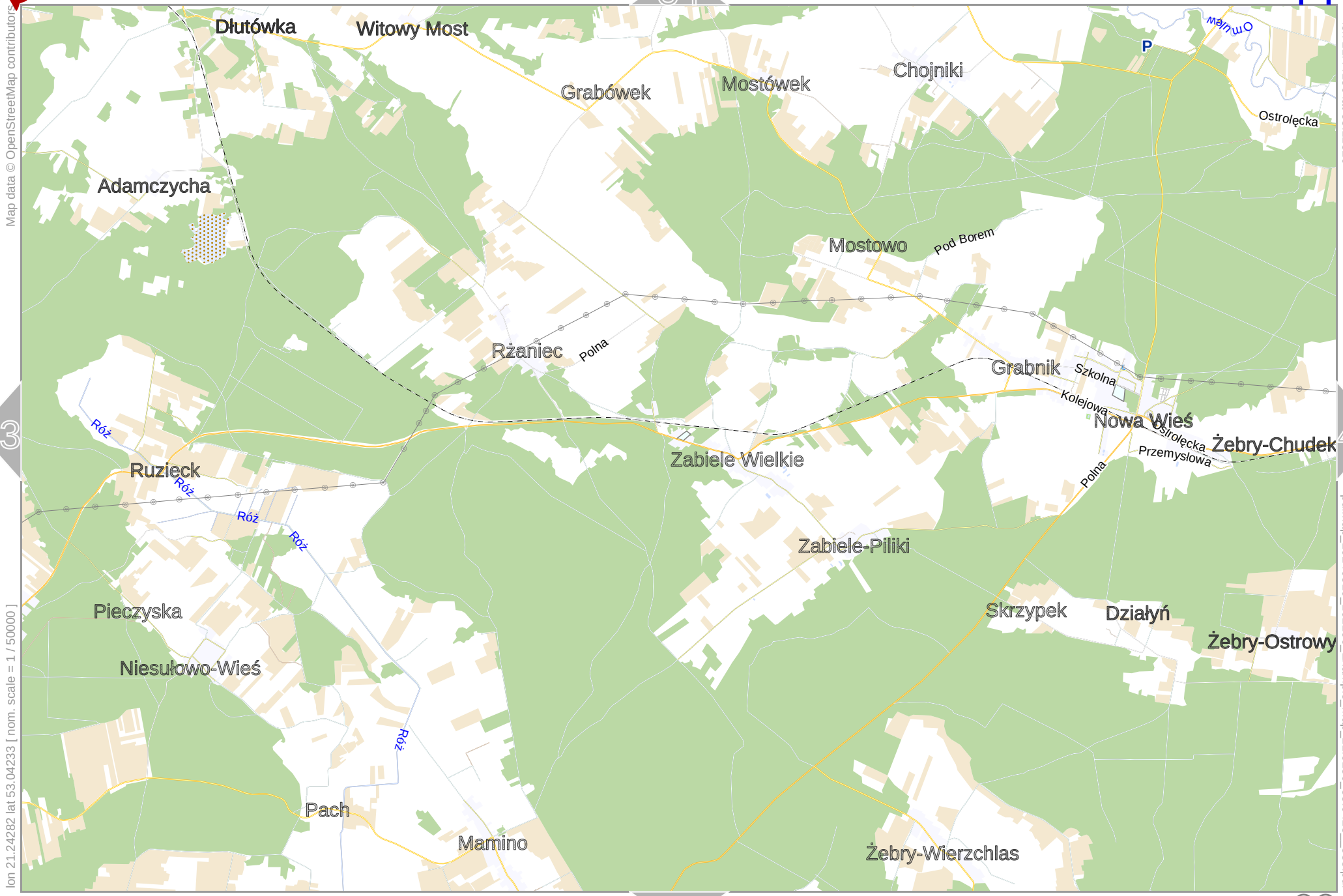

Map data © OpenStreetMap contributors

lon 21.24282 lat 53.04233 [nom. scale = 1 / 50000]

lon 21.44186 lat 53.12320

pdfmap_20240510_102206_Example_Map_21.6259_53.0423__388.pdf

creative commons

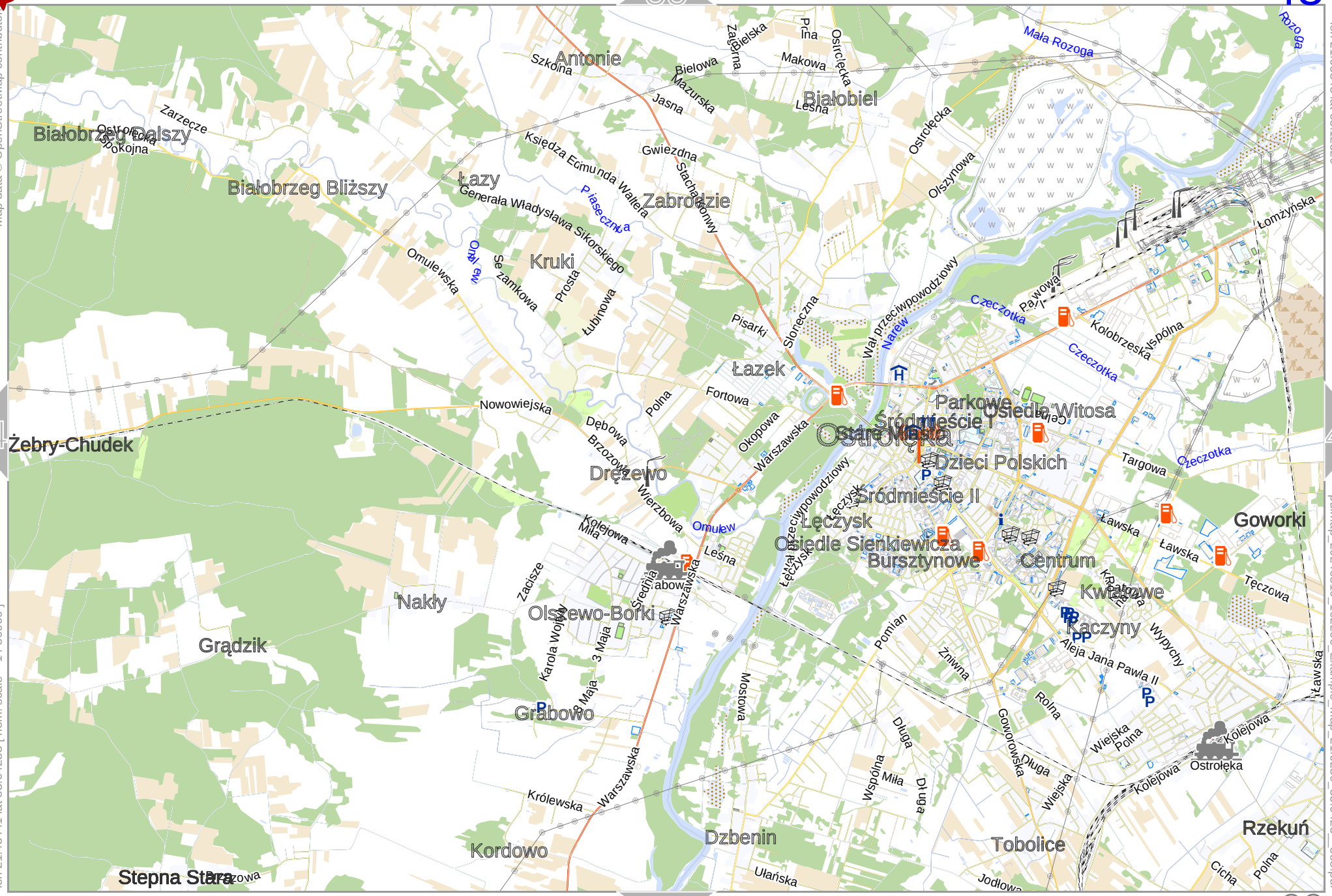

Map data © OpenStreetMap contributors

lon 21.43441 lat 53.04233 [nom. scale = 1 / 50000]

lon 21.63345 lat 53.12320

pdfmap_20240510_102206_Example_Map_21.6259_53.0423__388.pdf

creative commons

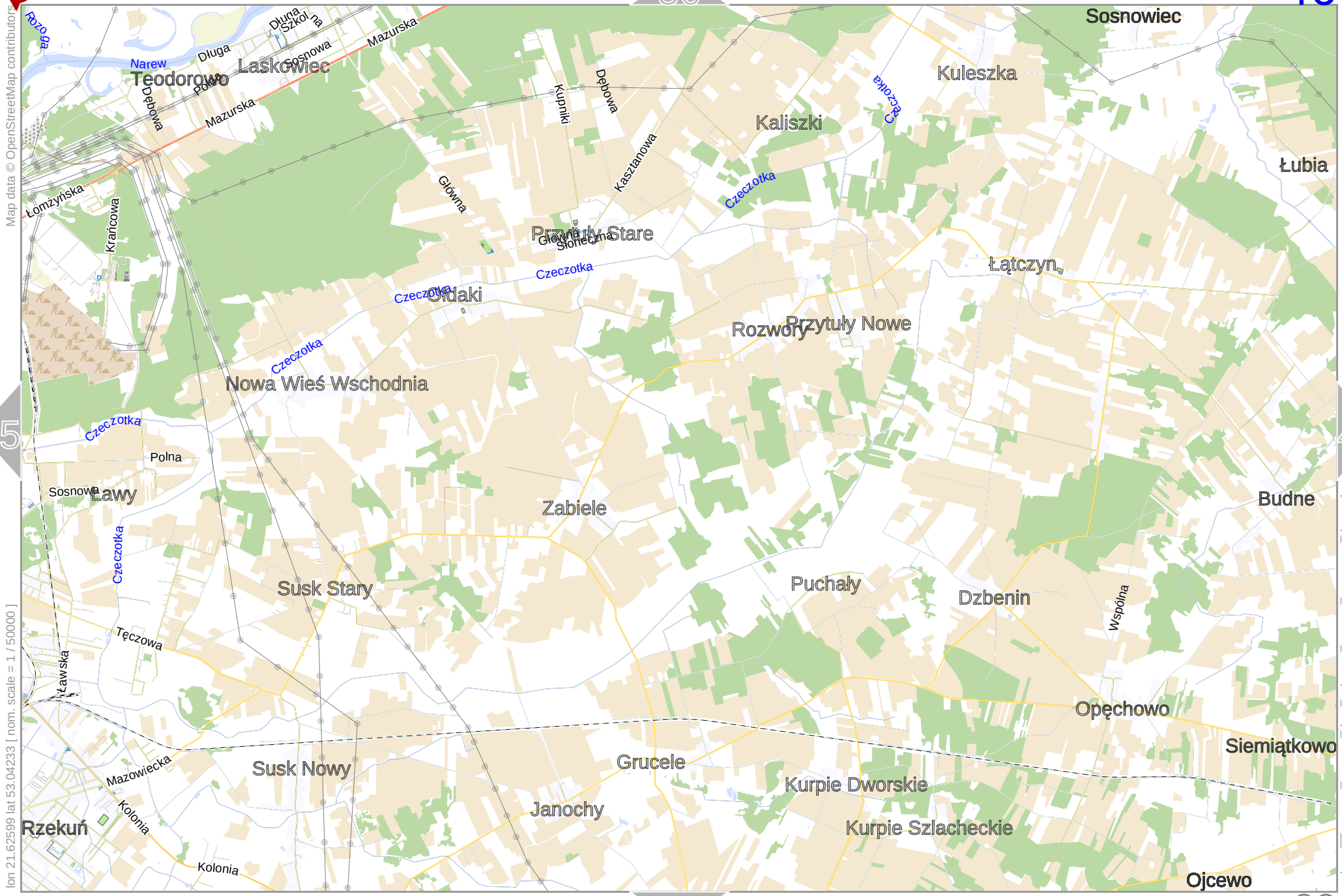

Map data © OpenStreetMap contributors

lon 21.82503 lat 53.12320

lon 21.62599 lat 53.04233 [nom. scale = 1 / 50000]

pdfmap_20240510_102206_Example_Map_21.6259_53.0423__388.pdf

www.milvusmap.eu

creative commons

creative commons

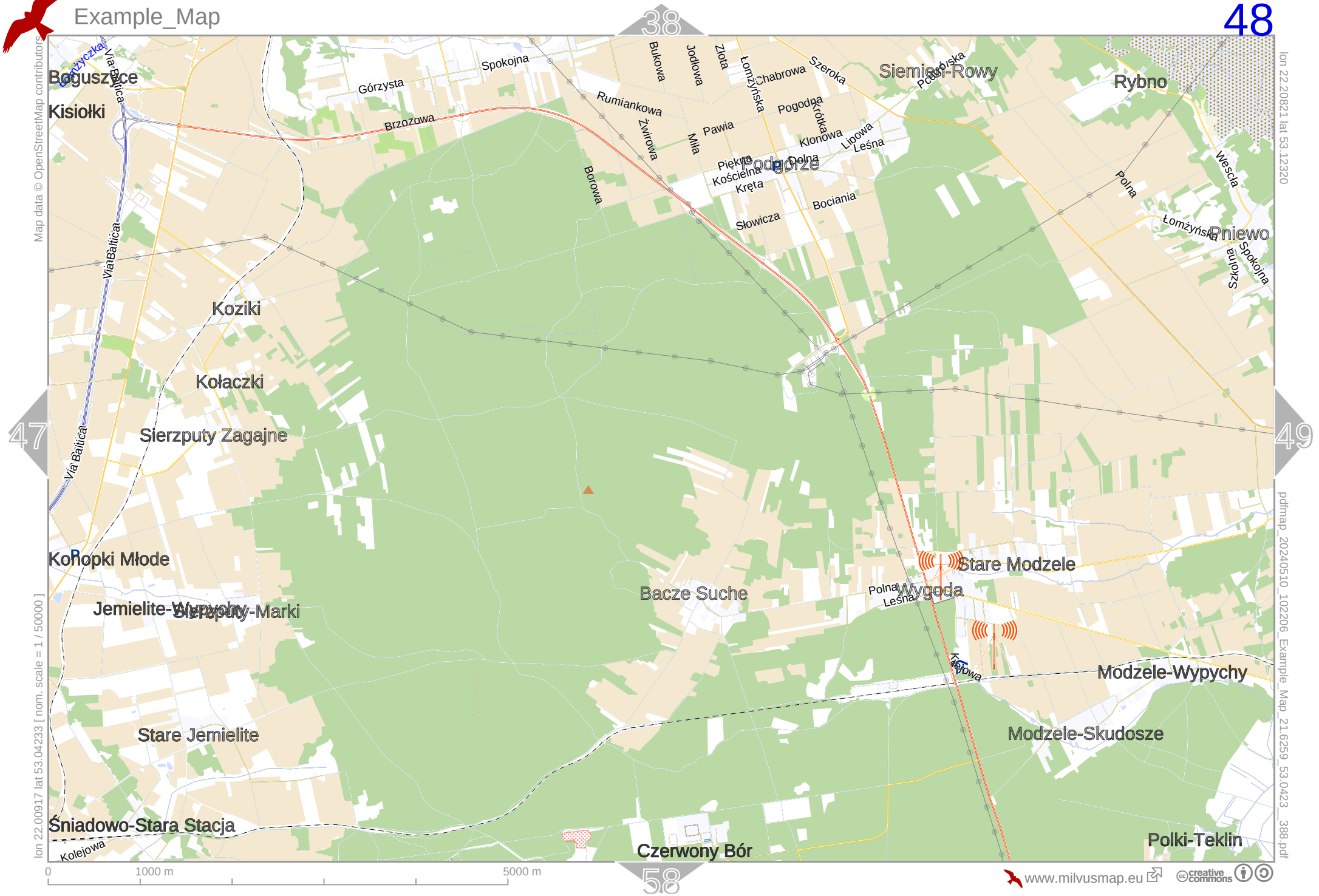

Map data © OpenStreetMap contributors

lon 22.00917 lat 53.04233 [nom. scale = 1 / 50000]

lon 22.20821 lat 53.12320

pdfmap_20240510_102206_Example_Map_21.6259_53.0423__388.pdf

creative commons

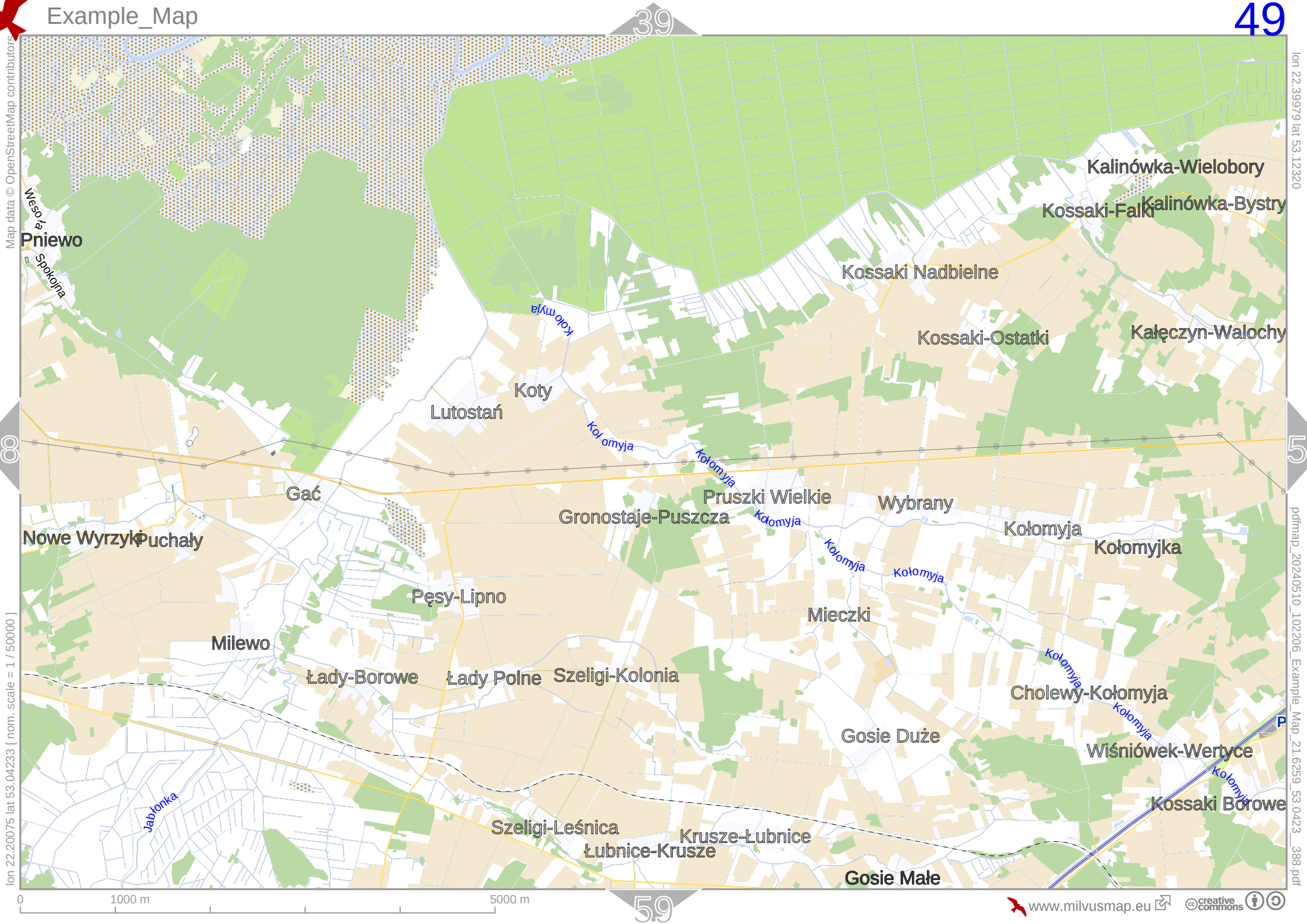

Map data © OpenStreetMap contributors

lon 22.39979 lat 53.12320

lon 22.20075 lat 53.04233 [nom. scale = 1 / 50000]

pdfmap_20240510_102206_Example_Map_21.6259_53.0423__388.pdf

creative commons

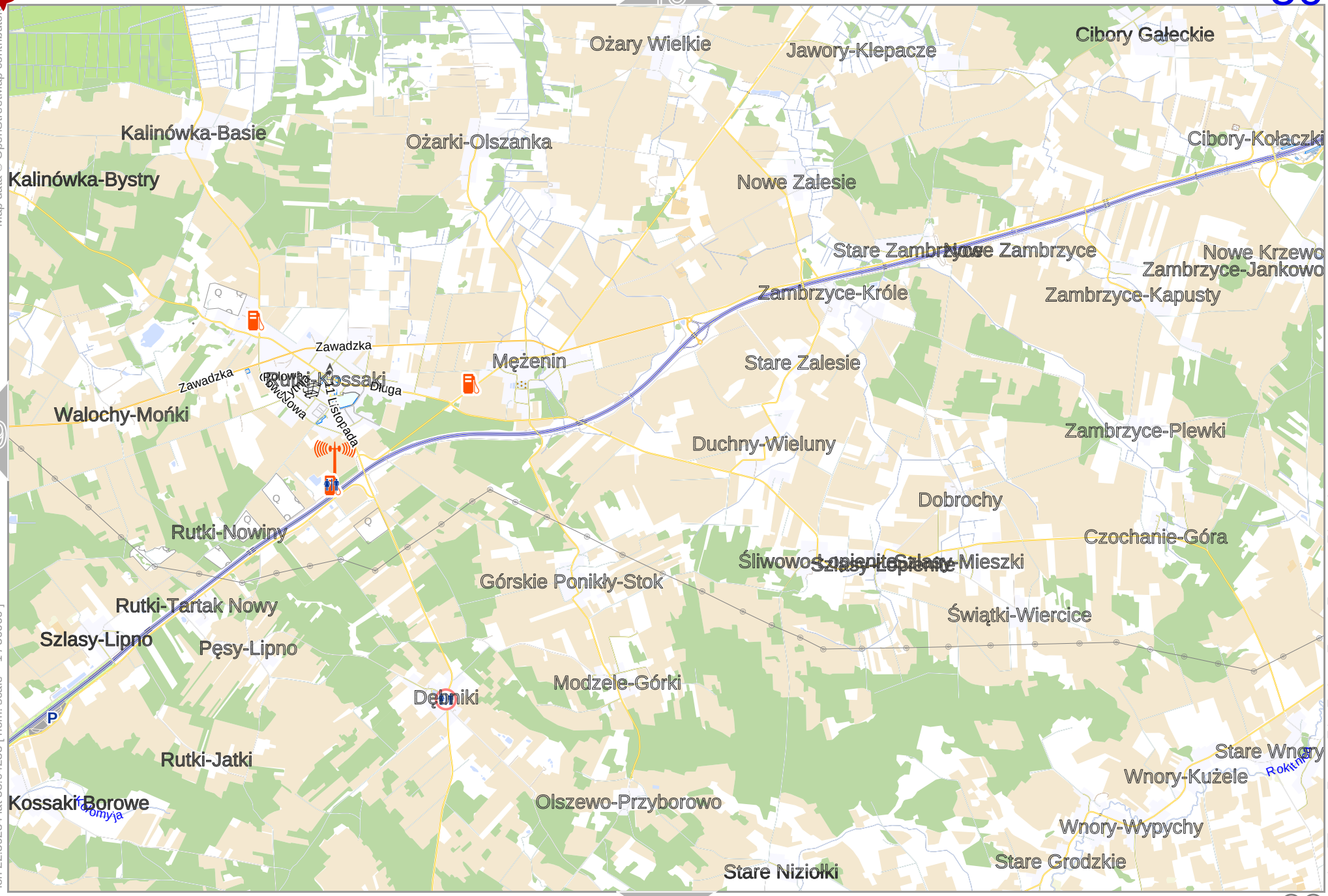
40
49
60
Ożary Wielkie
Jawory-Klepacze
Cibory Gałeckie
Kalinówka-Basie
Ożarki-Olszanka
Cibory-Kołaczki
Kalinówka-Bystry
Nowe Zalesie
Stare Zambrzyce
Nowe Zambrzyce
Nowe Krzewo
Zambrzyce-Jankowo
Zambrzyce-Króle
Zambrzyce-Kapusty
Zawadzka
Mężenin
Stare Zalesie
Zawadzka
Rutki-Kossaki
Długa
Walochy-Mońki
1 Listopada
Zambrzyce-Plewki
Duchny-Wieluny
Dobrochy
Rutki-Nowiny
Czochanie-Góra
Śliwowo-Szlasy-Mieszki
Górskie Ponikły-Stok
Rutki-Tartak Nowy
Świątki-Wiercice
Szlasy-Lipno
Pęsy-Lipno
Modzele-Górki
Dębniki
Rutki-Jatki
Stare Wnory
Wnory-Kużele
Kossaki-Borowe
Olszewo-Przyborowo
Wnory-Wypychy
Stare Grodzkie
Stare Niziołki
0
1000 m
5000 m
lon 22.59138 lat 53.12320
lon 22.39234 lat 53.04233 [nom. scale = 1 / 50000]
pdfmap_20240510_102206_Example_Map_21.6259_53.0423__388.pdf
Map data © OpenStreetMap contributors
www.milvusmap.eu
creative commons

Map data © OpenStreetMap contributors

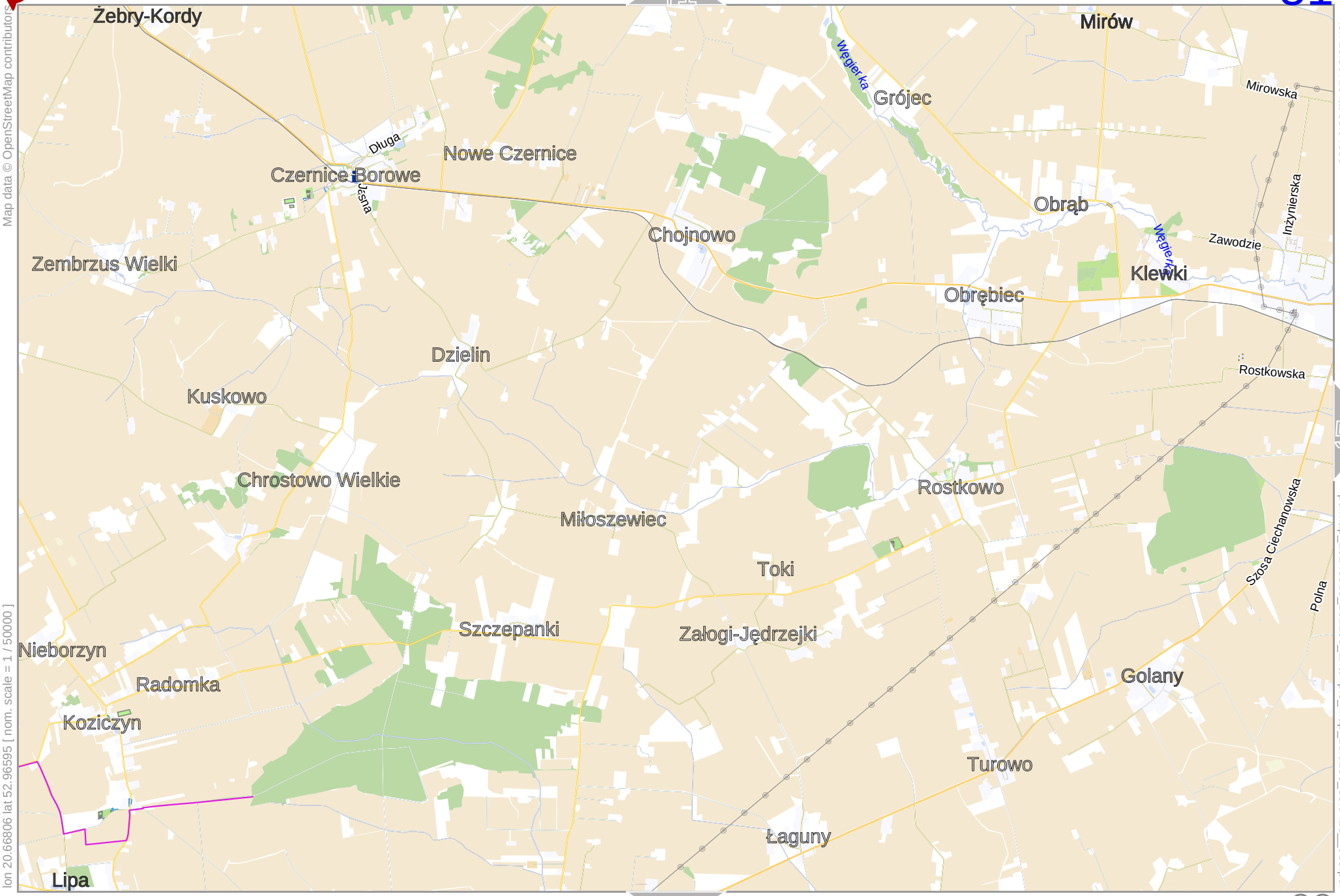

lon 20.86710 lat 53.04683

lon 20.66806 lat 52.96595 [nom. scale = 1 / 50000]

pdfmap_20240510_102206_Example_Map_21.6259_53.0423__388.pdf

www.milvusmap.eu

creative commons

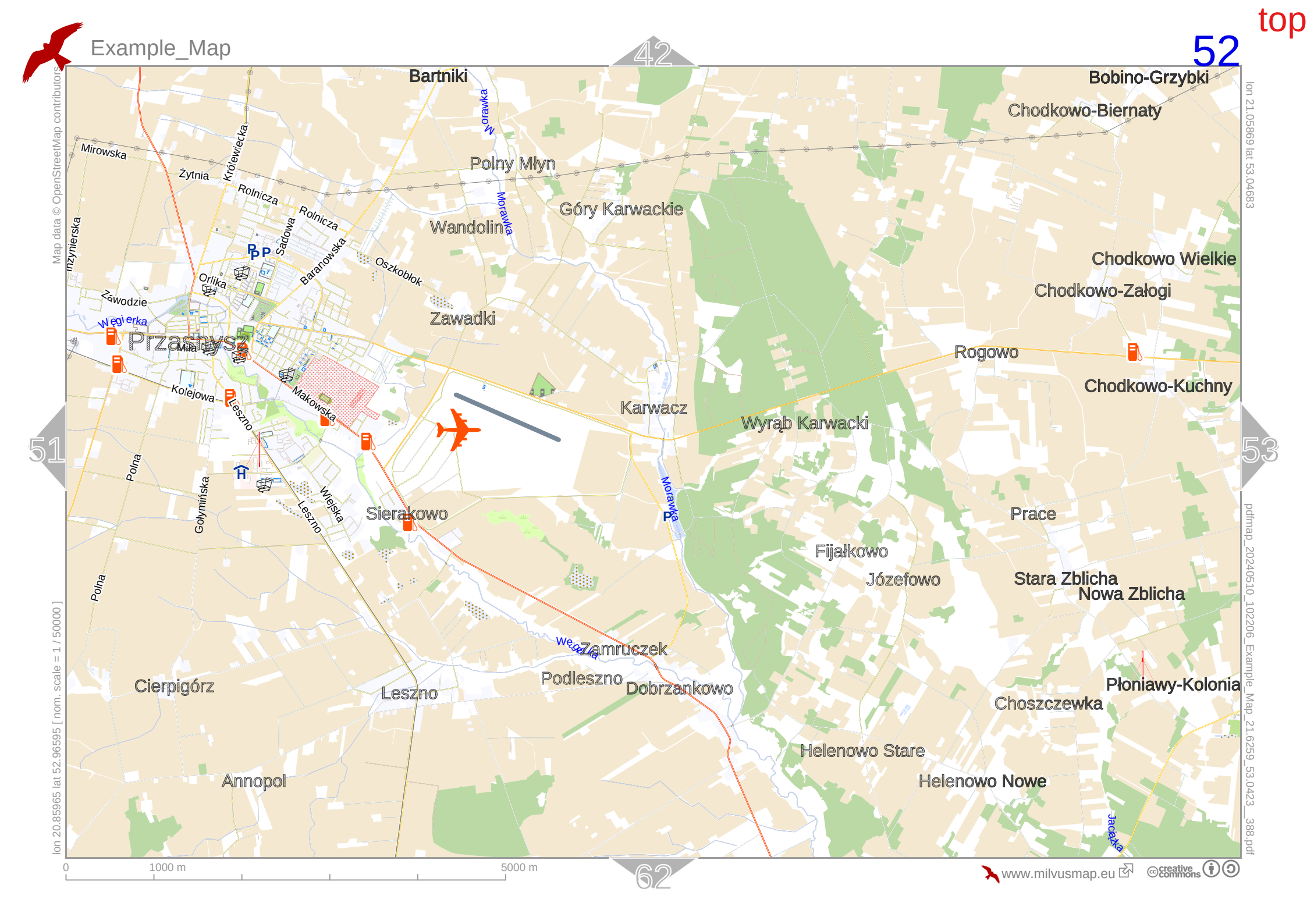
Example_Map
top
52
42
51
53
62
Bartniki
Bobino-Grzybki
Chodkowo-Biernaty
Polny Młyn
Góry Karwackie
Wandolin
Chodkowo Wielkie
Chodkowo-Załogi
Zawadki
Przasnysz
Rogowo
Chodkowo-Kuchny
Karwacz
Wyrąb Karwacki
Sierakowo
Prace
Fijałkowo
Józefowo
Stara Zblicha
Nowa Zblicha
Zamruczek
Podleszno
Dobrzankowo
Leszno
Cierpigórz
Płoniawy-Kolonia
Choszczewka
Helenowo Stare
Helenowo Nowe
Annopol
Mirowska
Żytnia
Królewiecka
Rolnicza
Sadowa
Baranowska
Oszkobłok
Orlika
Zawodzie
Węgierka
Kolejowa
Leszno
Makowska
Wiejska
Polna
Gołymińska
Morawka
Jacząka
Map data © OpenStreetMap contributors
lon 21.05869 lat 53.04683
lon 20.85965 lat 52.96595 [nom. scale = 1 / 50000]
pdfmap_20240510_102206_Example_Map_21.6259_53.0423__388.pdf
0
1000 m
5000 m
www.milvusmap.eu
creative commons

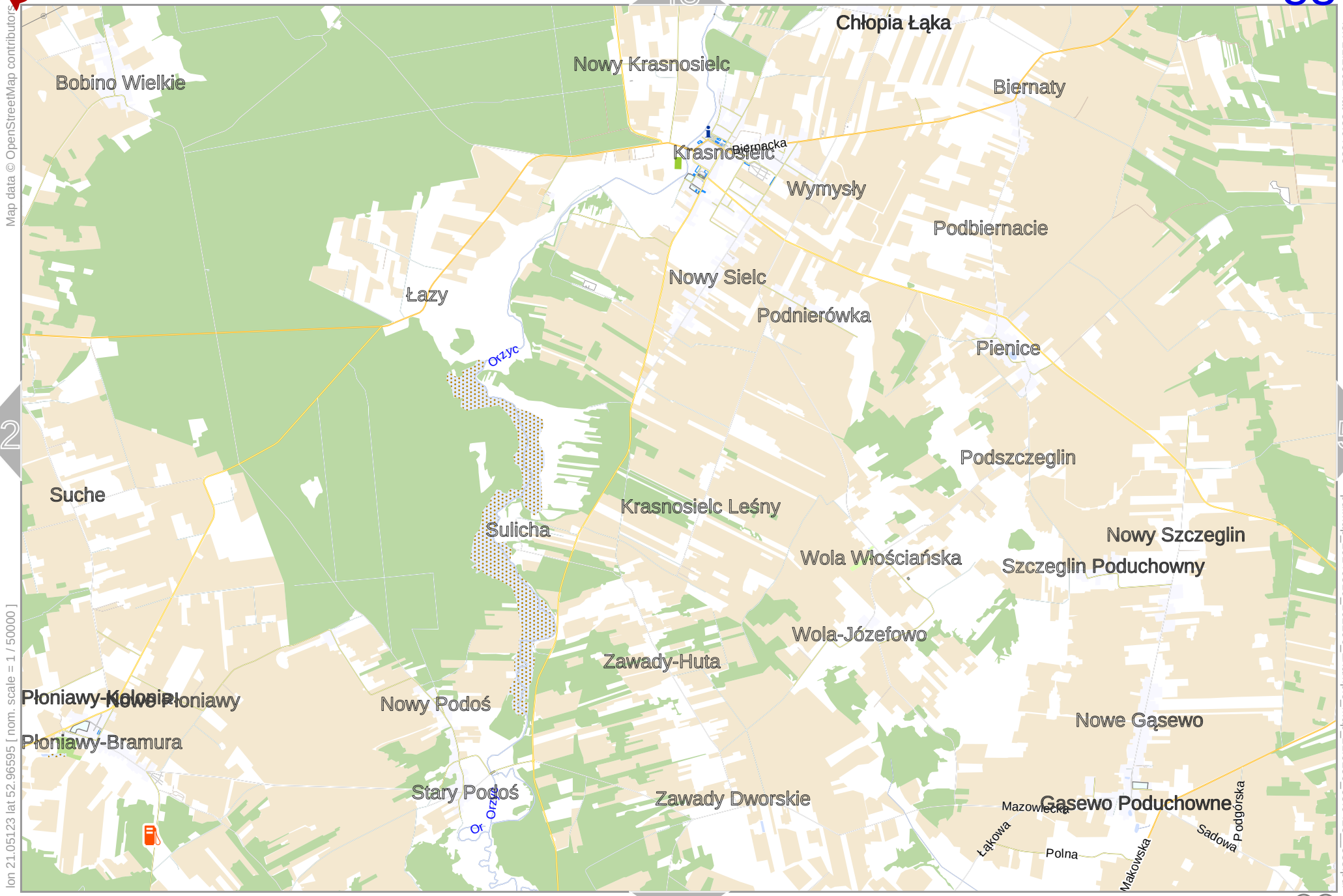

Map data © OpenStreetMap contributors

lon 21.25027 lat 53.04683

lon 21.05123 lat 52.96595 [nom. scale = 1 / 50000]

pdfmap_20240510_102206_Example_Map_21.6259_53.0423__388.pdf

0 1000 m 5000 m

www.milvusmap.eu

creative commons

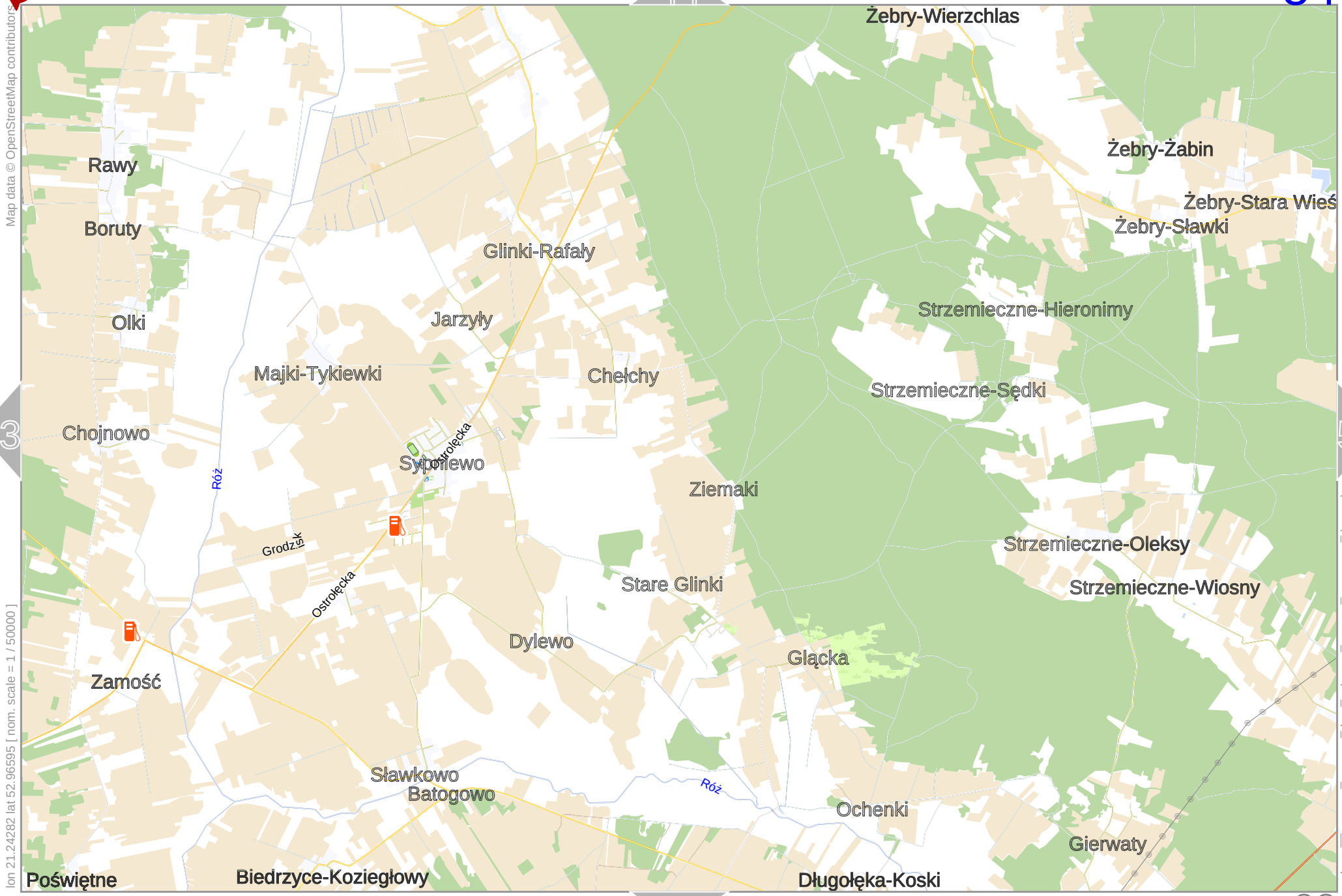

Map data © OpenStreetMap contributors

lon 21.44186 lat 53.04683

lon 21.24282 lat 52.96595 [nom. scale = 1 / 50000]

pdfmap_20240510_102206_Example_Map_21.6259_53.0423__388.pdf

0 1000 m 5000 m

www.milvusmap.eu creative commons

top

55

Map data © OpenStreetMap contributors

lon 21.43441 lat 52.96595 [nom. scale = 1 / 50000]

lon 21.63345 lat 53.04683

pdfmap_20240510_102206_Example_Map_21.6259_53.0423__388.pdf

www.milvusmap.eu creative commons

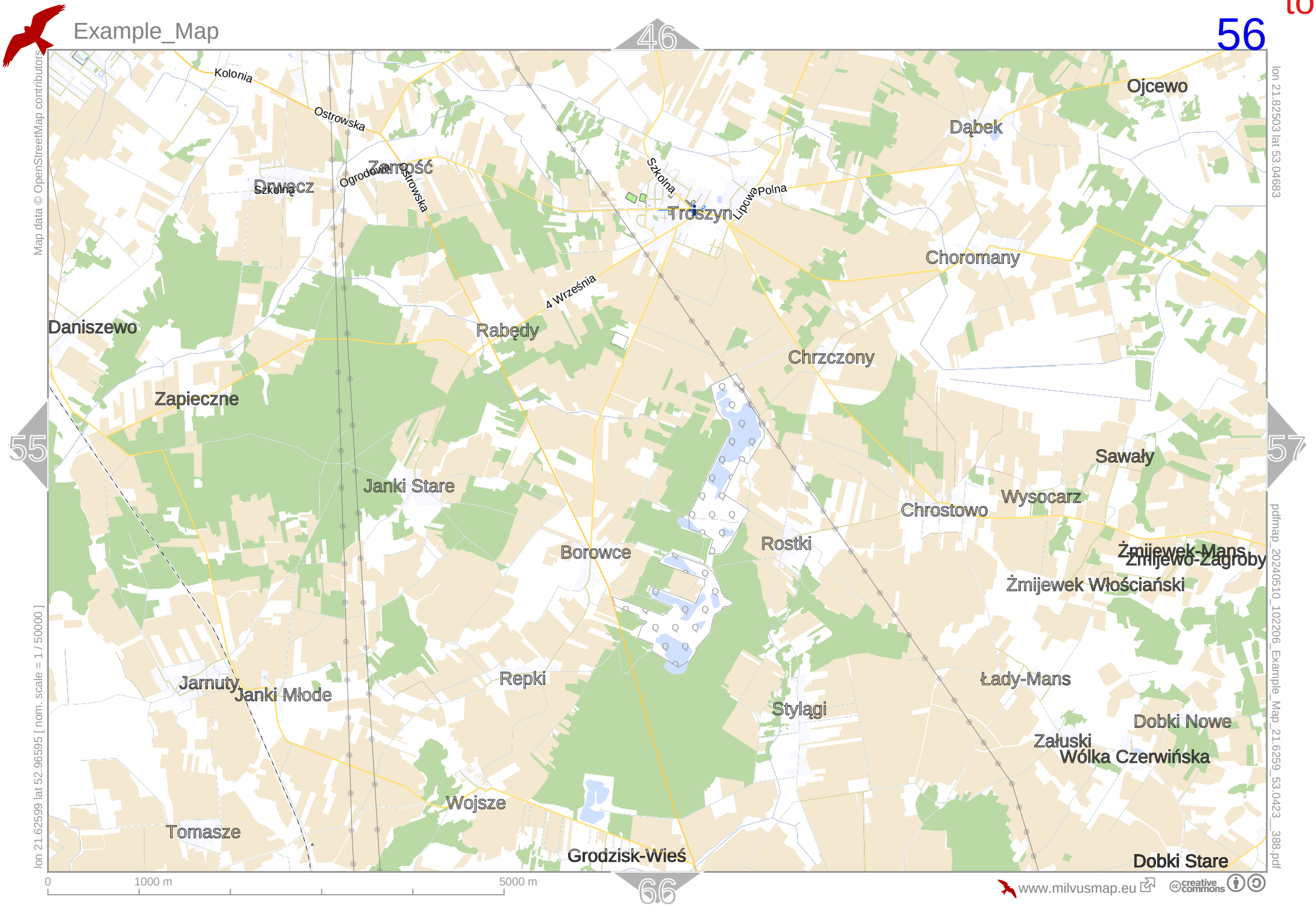

Map data © OpenStreetMap contributors

lon 21.82503 lat 53.04683

lon 21.62599 lat 52.96595 [nom. scale = 1 / 50000]

pdfmap_20240510_102206_Example_Map_21.6259_53.0423__388.pdf

www.milvusmap.eu creative commons

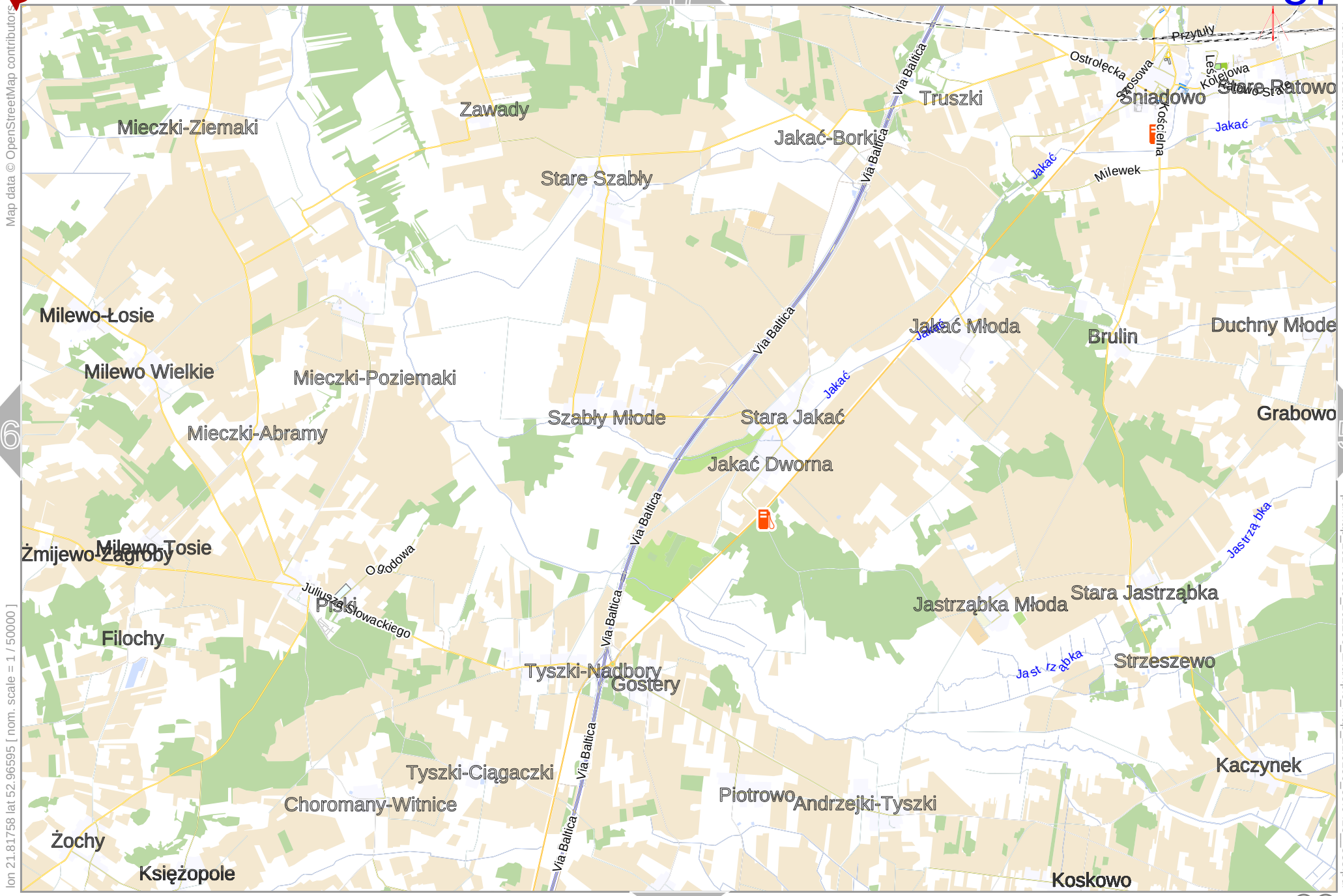

Map data © OpenStreetMap contributors

lon 22.01662 lat 53.04683

lon 21.81758 lat 52.96595 [nom. scale = 1 / 50000]

pdfmap_20240510_102206_Example_Map_21.6259_53.0423__388.pdf

www.milvusmap.eu

creative commons

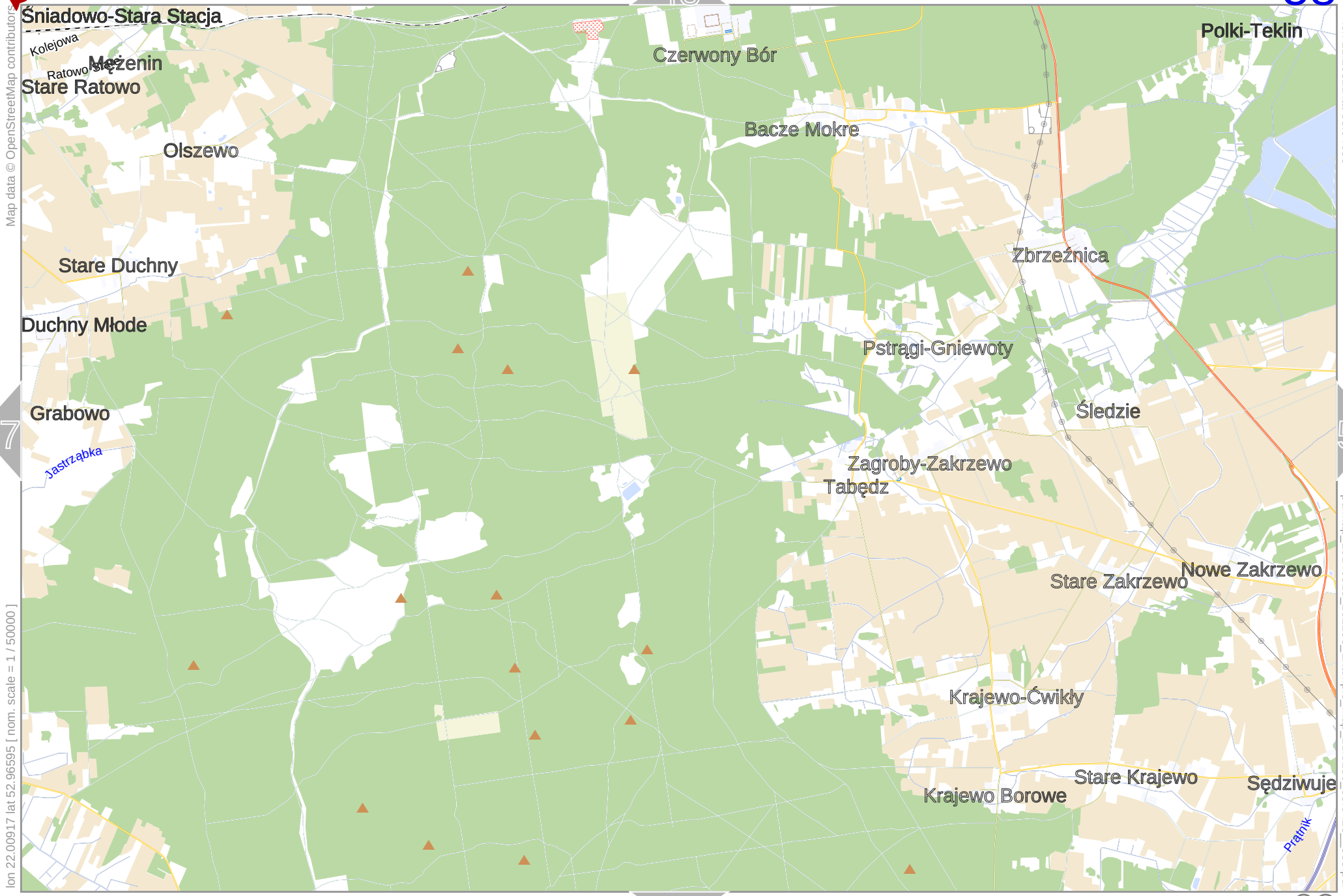

Map data © OpenStreetMap contributors

lon 22.00917 lat 52.96595 [nom. scale = 1 / 50000]

lon 22.20821 lat 53.04683

pdfmap_20240510_102206_Example_Map_21.6259_53.0423__388.pdf

0 1000 m 5000 m

creative commons

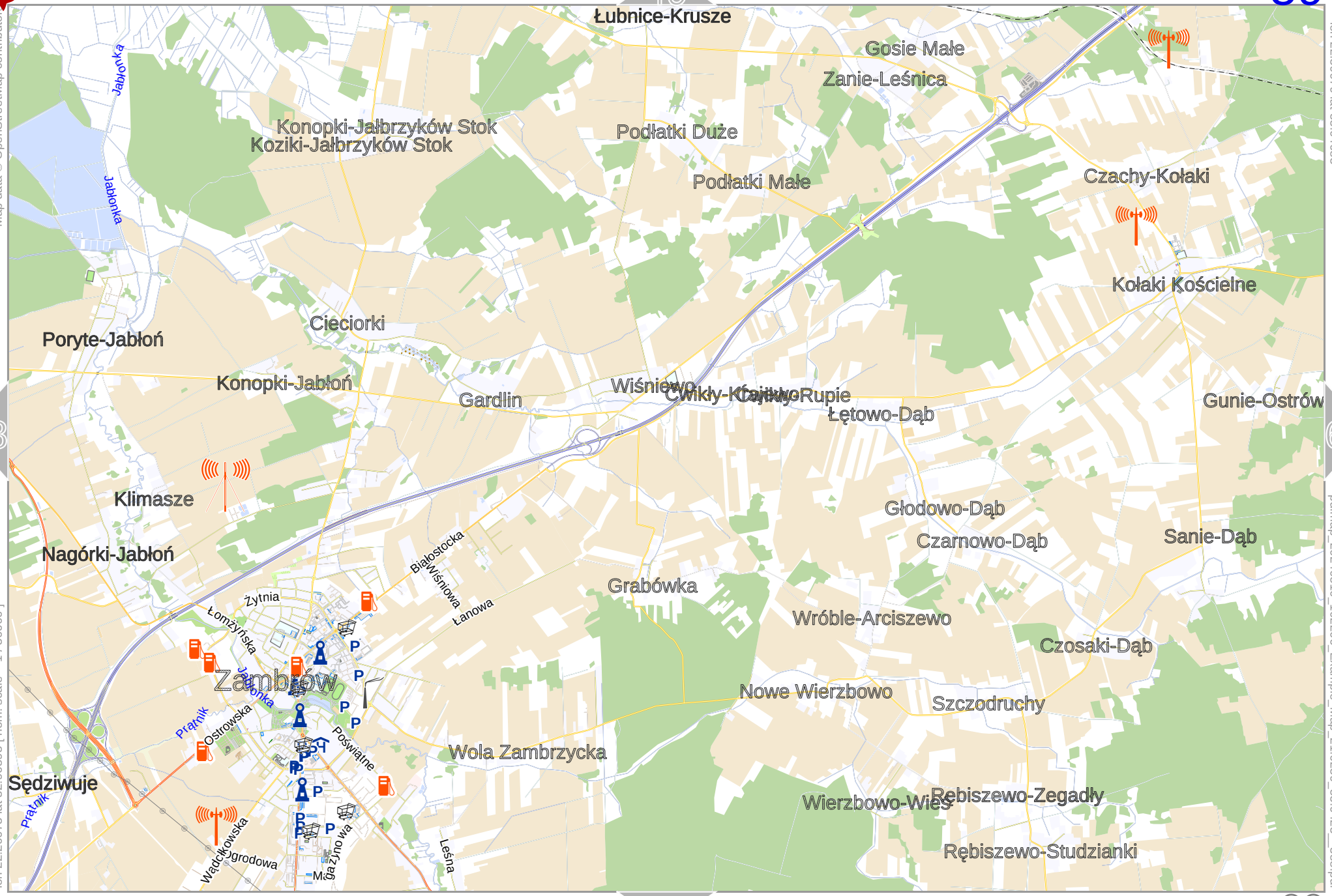

lon 22.39979 lat 53.04683

Map data © OpenStreetMap contributors

lon 22.20075 lat 52.96595 [nom. scale = 1 / 50000]

pdfmap_20240510_102206_Example_Map_21.6259_53.0423__388.pdf

0 1000 m 5000 m

www.milvusmap.eu

creative commons

top

Map data © OpenStreetMap contributors

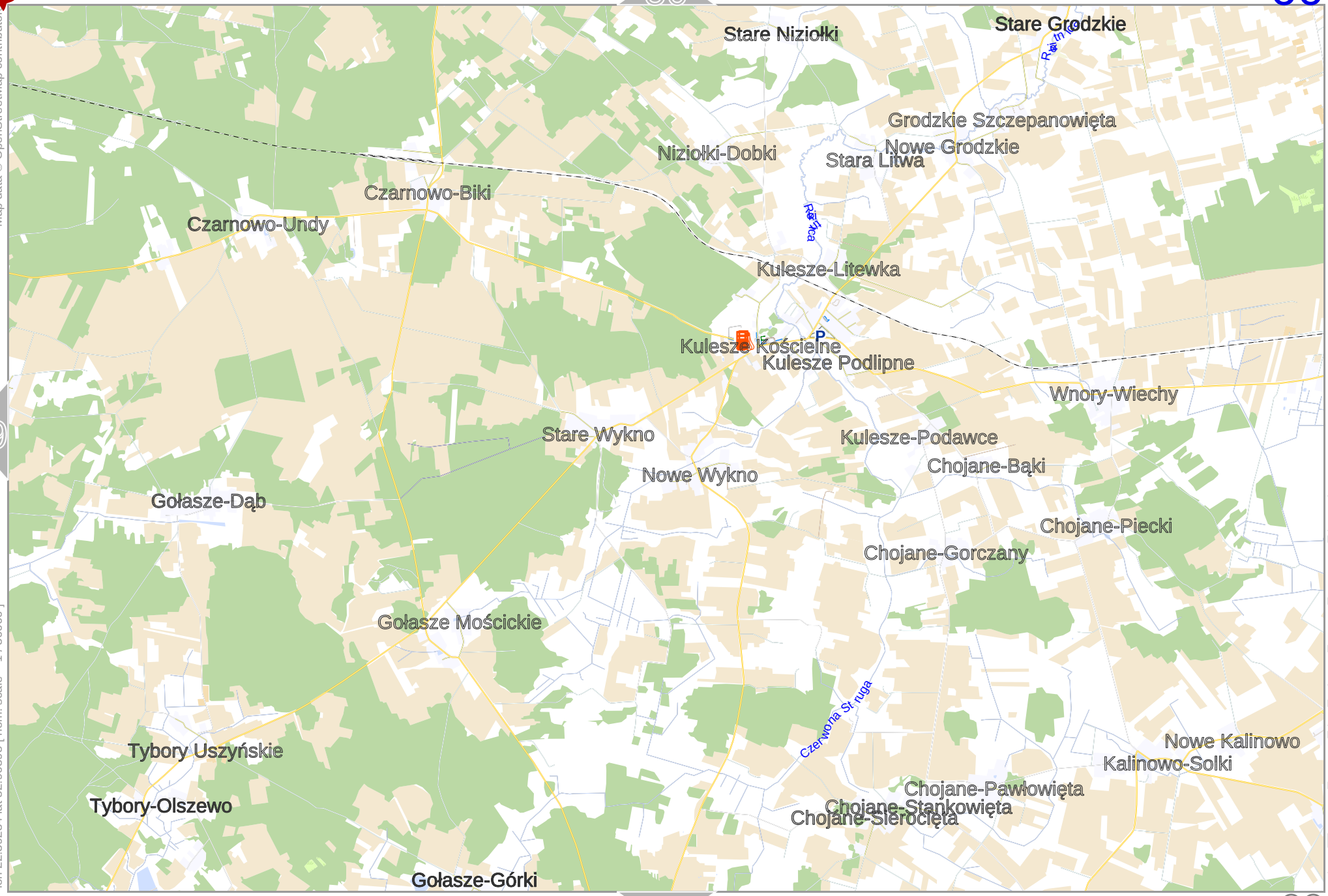

lon 22.59138 lat 53.04683

lon 22.39234 lat 52.96595 [nom. scale = 1 / 50000]

pdfmap_20240510_102206_Example_Map_21.6259_53.0423__388.pdf

creative commons

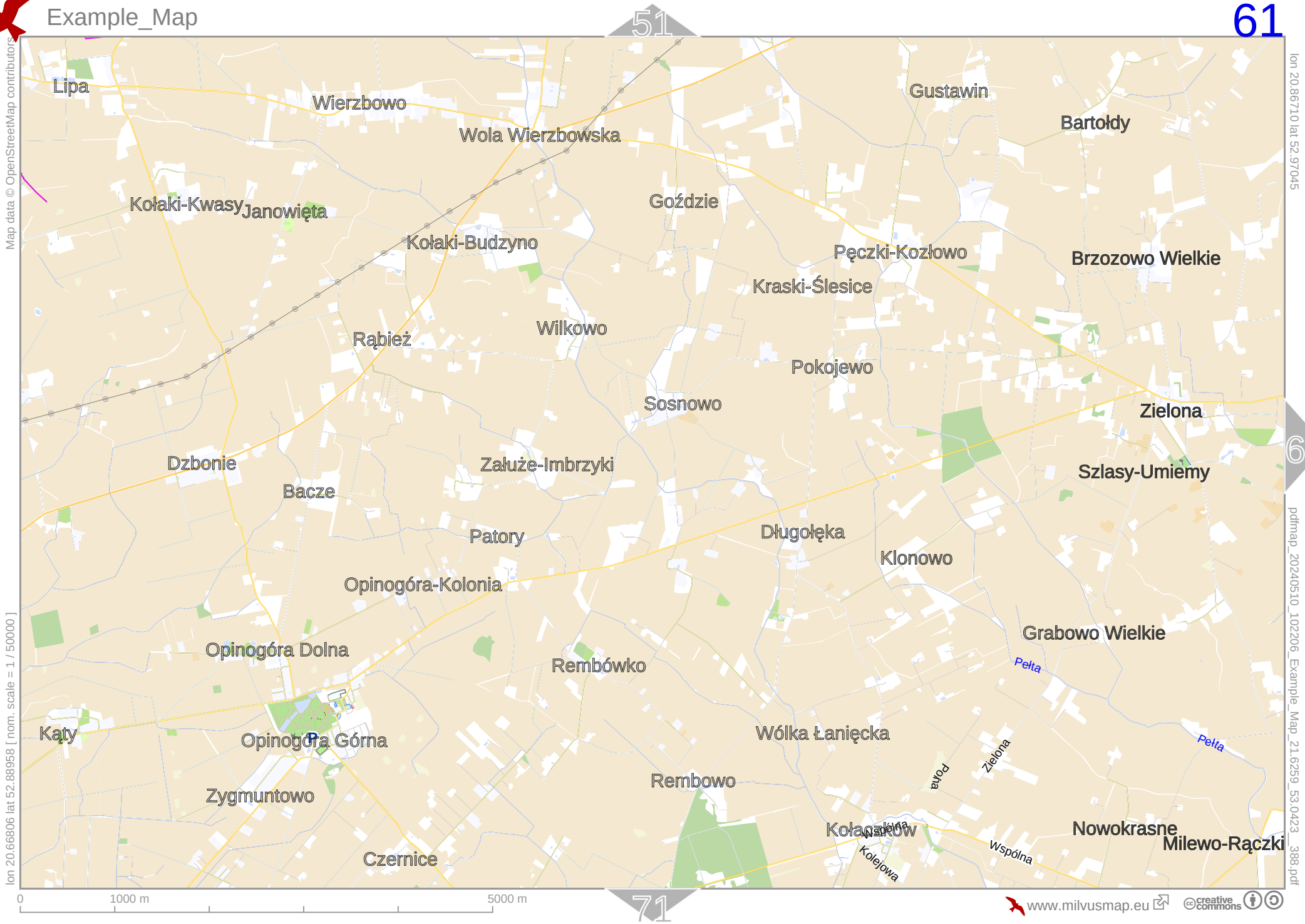

Map data © OpenStreetMap contributors

lon 20.66806 lat 52.88958 [nom. scale = 1 / 50000]

lon 20.86710 lat 52.97045

pdfmap_20240510_102206_Example_Map_21.6259_53.0423_388.pdf

www.milvusmap.eu

creative commons

Map data © OpenStreetMap contributors

lon 20.85965 lat 52.88958 [nom. scale = 1 / 50000]

lon 21.05869 lat 52.97045

pdfmap_20240510_102206_Example_Map_21.6259_53.0423__388.pdf

0 1000 m 5000 m

creative commons

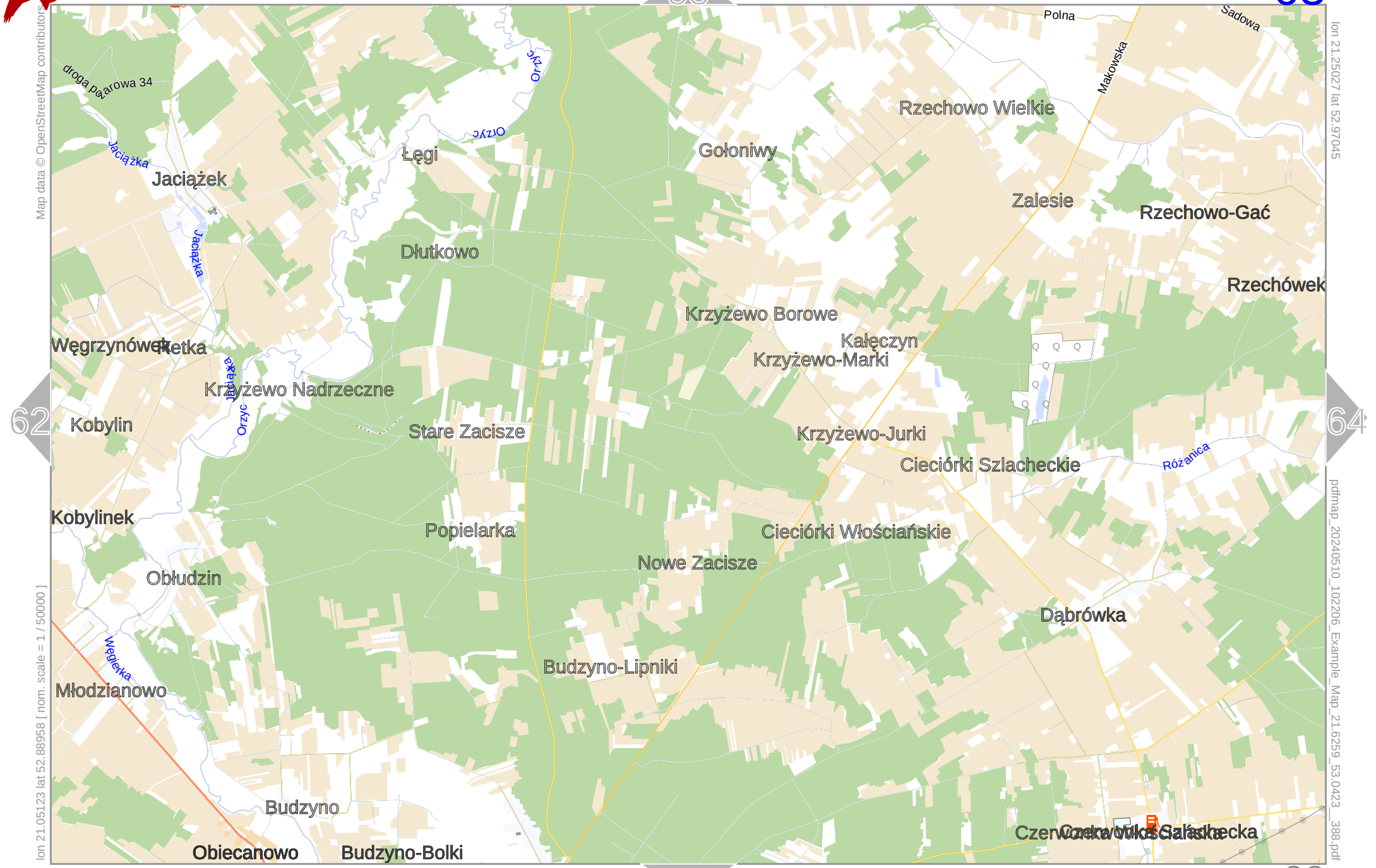

Map data © OpenStreetMap contributors

lon 21.05123 lat 52.88958 [nom. scale = 1 / 50000]

lon 21.25027 lat 52.97045

pdfmap_20240510_102206_Example_Map_21.6259_53.0423_388.pdf

creative commons

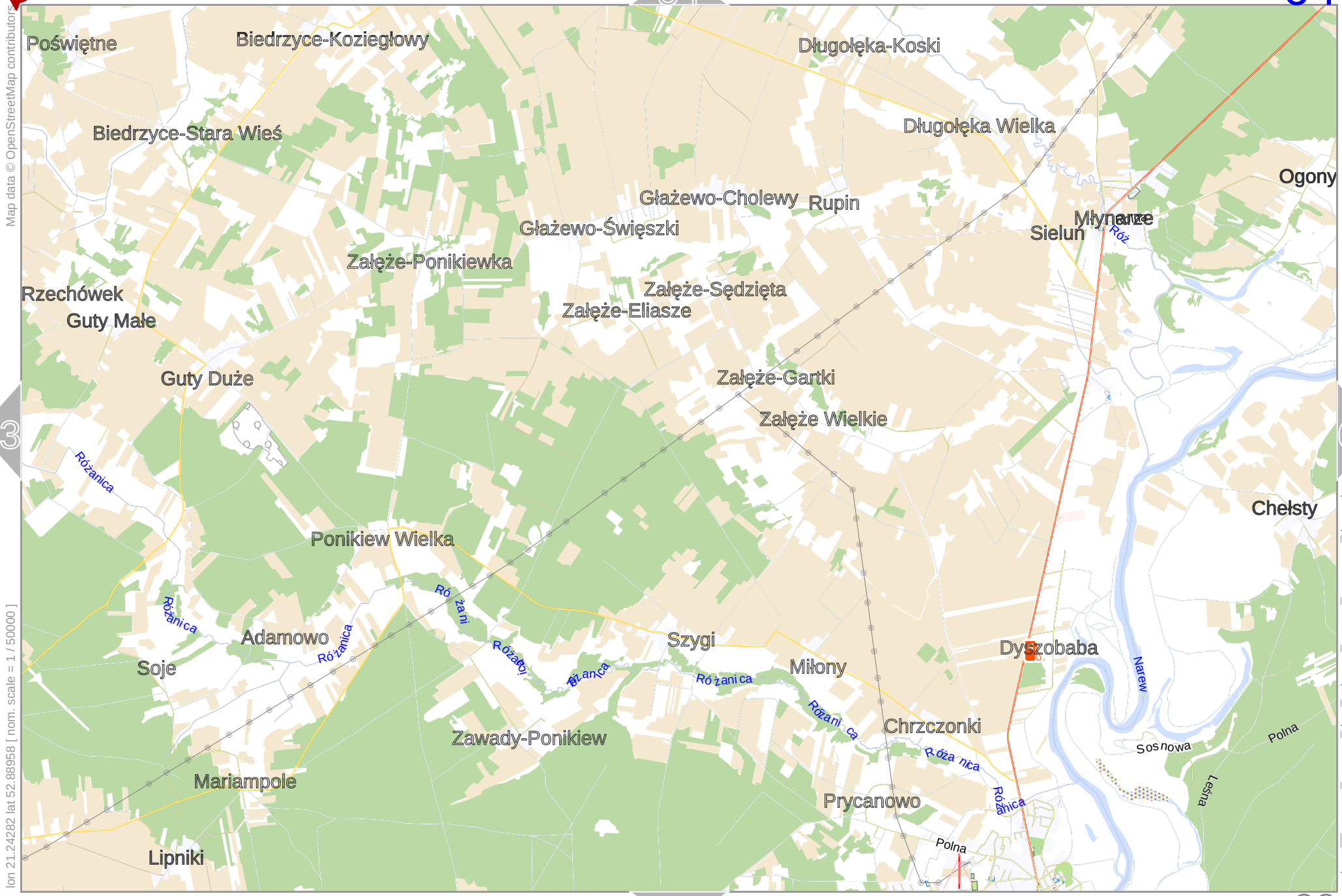

Map data © OpenStreetMap contributors

lon 21.44186 lat 52.97045

lon 21.24282 lat 52.88958 [nom. scale = 1 / 50000]

pdfmap_20240510_102206_Example_Map_21.6259_53.0423__388.pdf

0 1000 m 5000 m

creative commons

top

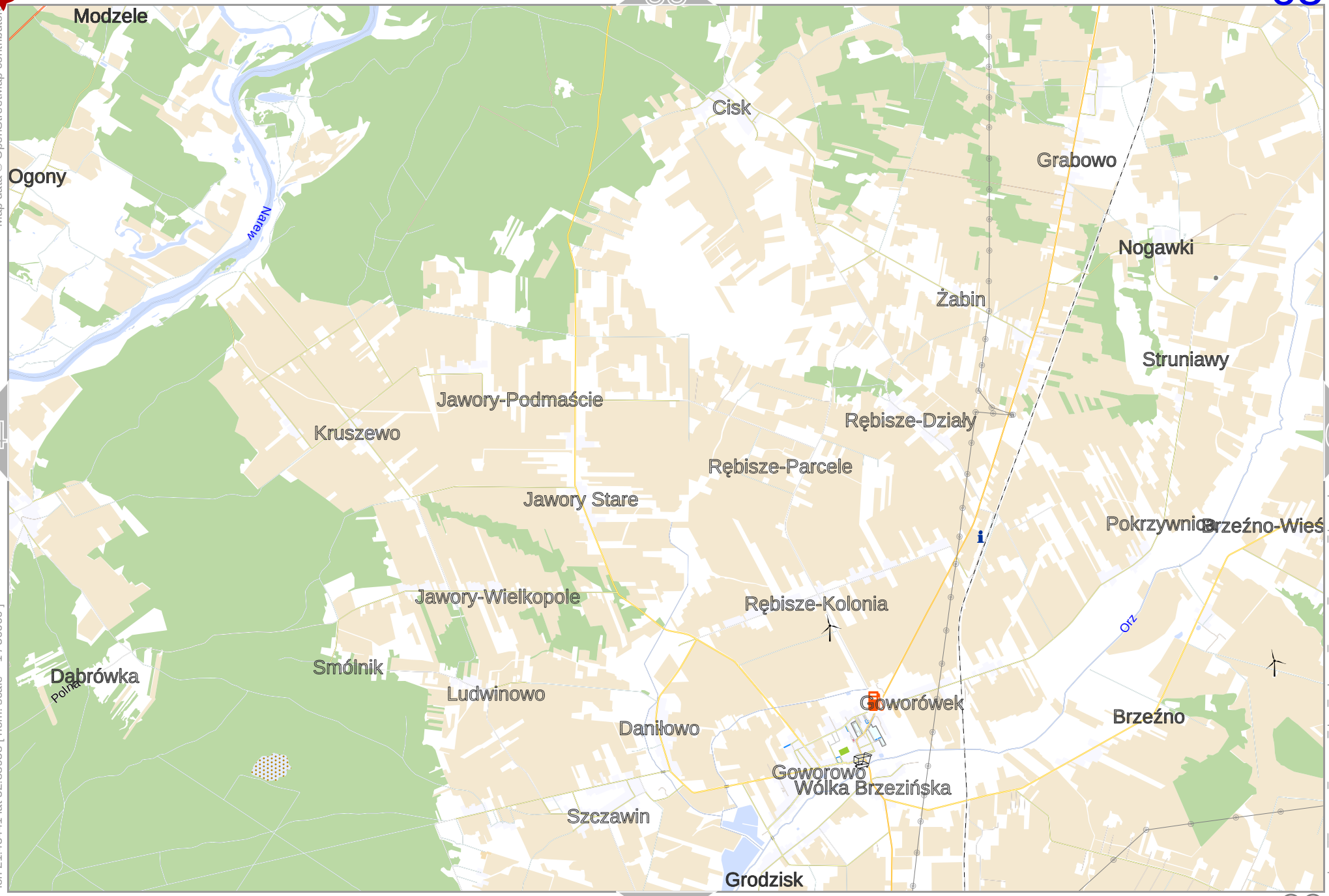

Map data © OpenStreetMap contributors

lon 21.43441 lat 52.88958 [nom. scale = 1 / 50000]

lon 21.63345 lat 52.97045

pdfmap_20240510_102206_Example_Map_21.6259_53.0423__388.pdf

www.milvusmap.eu
creative commons

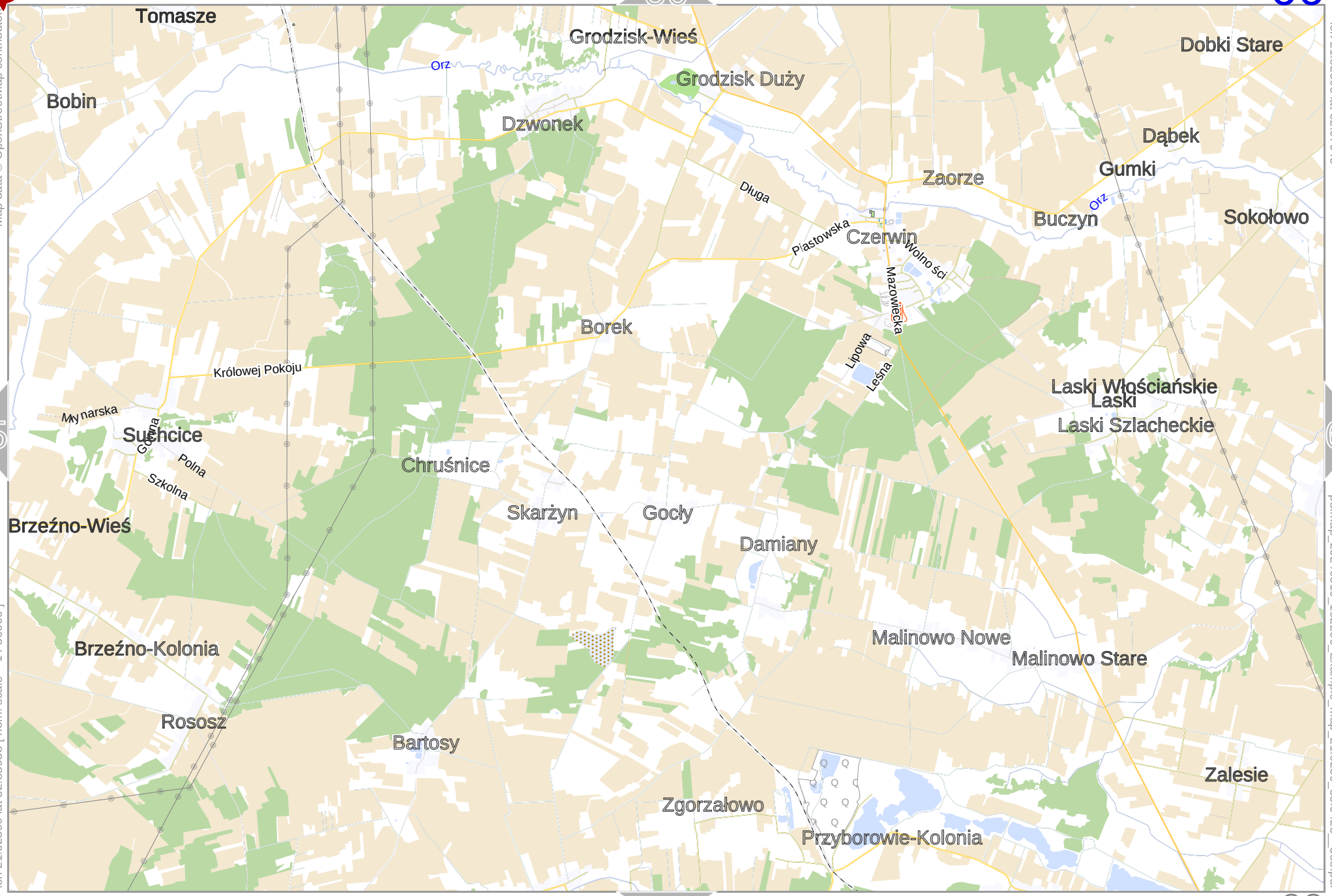

creative commons

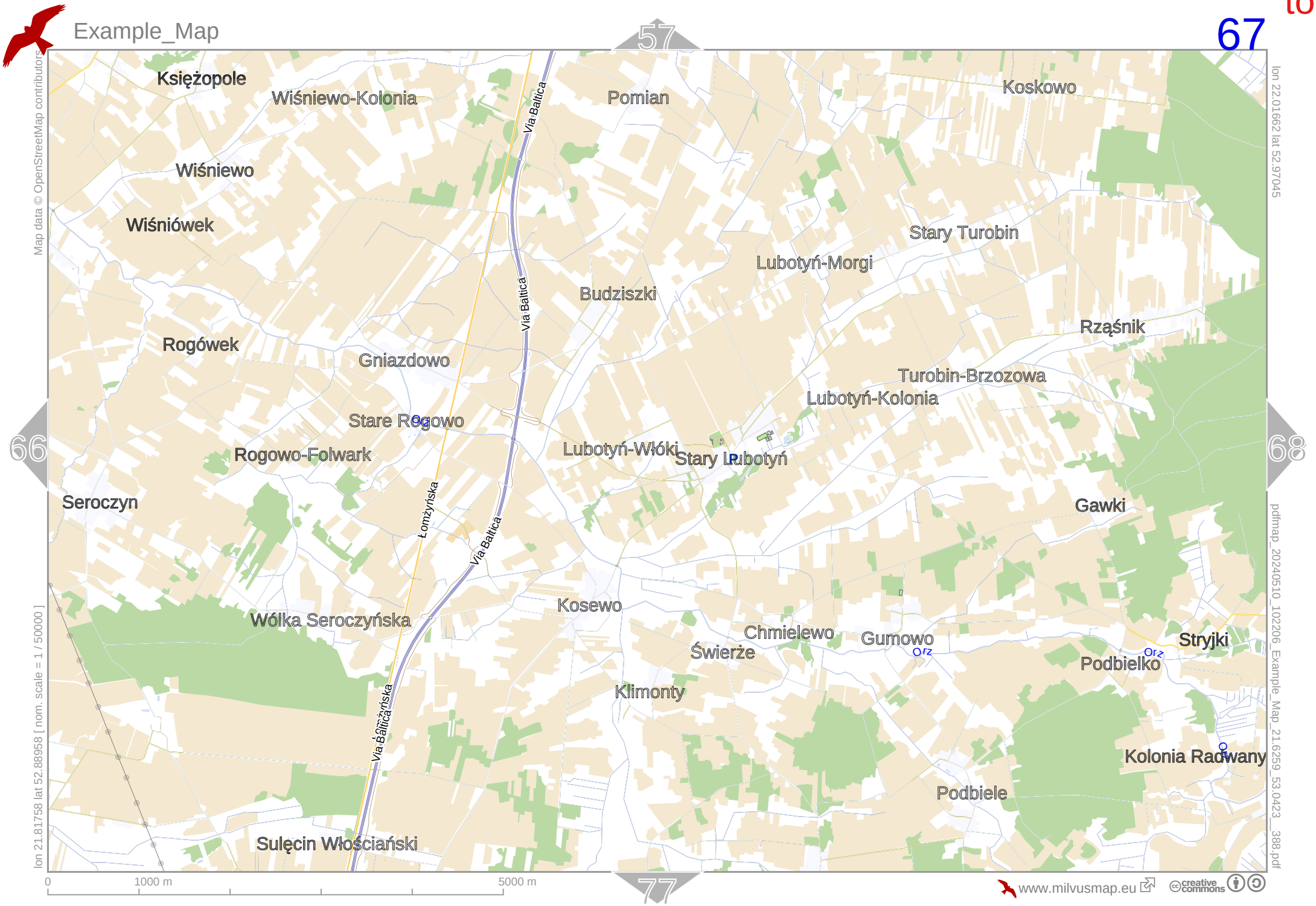
57
66
68
77
Księżopole
Wiśniewo-Kolonia
Pomian
Koskowo
Wiśniewo
Wiśniówek
Stary Turobin
Lubotyń-Morgi
Budziszki
Rząśnik
Rogówek
Gniazdowo
Turobin-Brzozowa
Lubotyń-Kolonia
Stare Rogowo
Rogowo-Folwark
Lubotyń-Włóki
Stary Lubotyń
Seroczyn
Gawki
Łomżyńska
Via Baltica
Kosewo
Wólka Seroczyńska
Chmielewo
Gumowo
Stryjki
Świerże
Podbielko
Klimonty
Kolonia Radwany
Podbiele
Sulęcin Włościański
0
1000 m
5000 m
Map data © OpenStreetMap contributors
lon 22.01662 lat 52.97045
lon 21.81758 lat 52.88958 [nom. scale = 1 / 50000]
pdfmap_20240510_102206_Example_Map_21.6259_53.0423__388.pdf
www.milvusmap.eu
creative commons

top

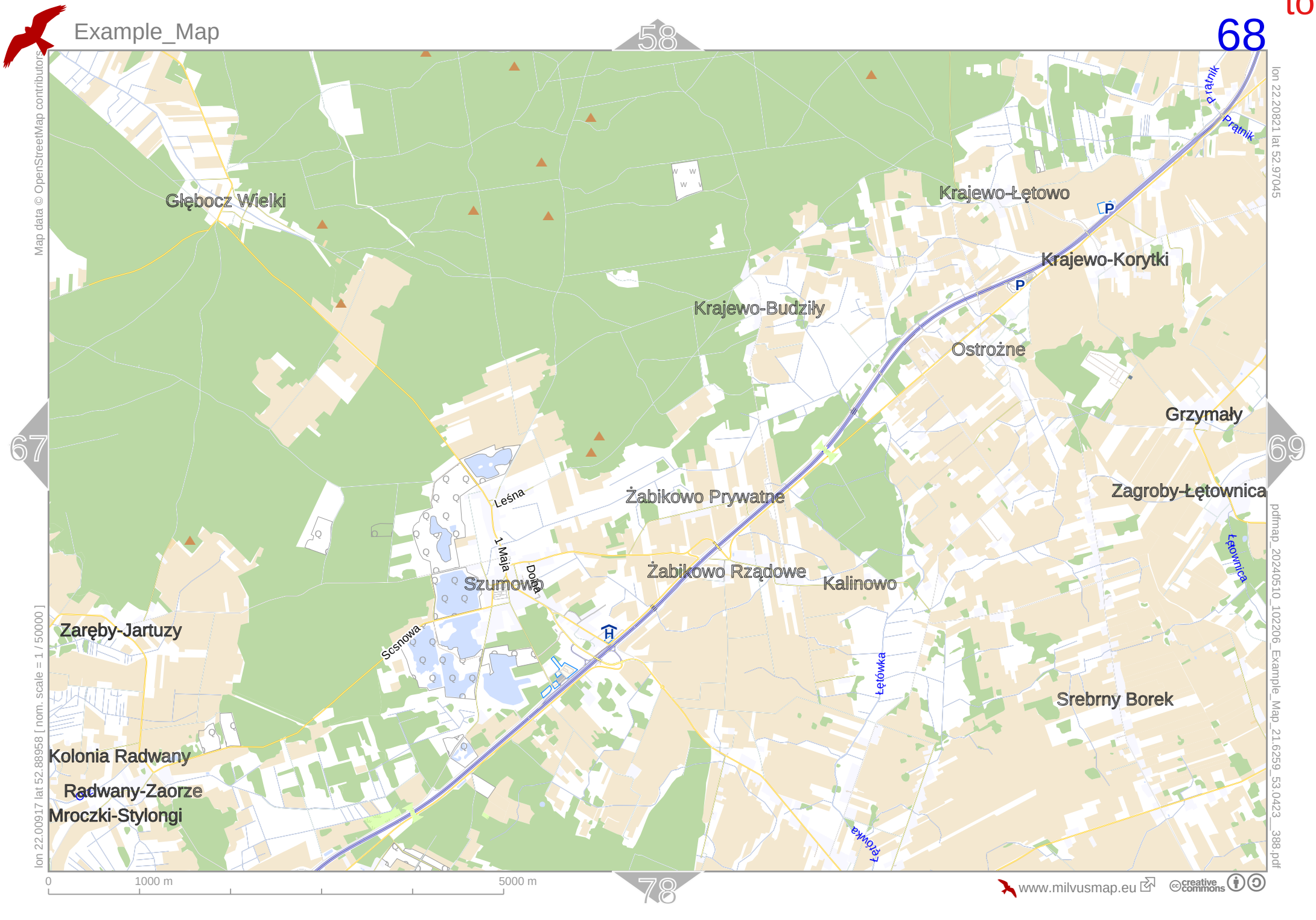

Map data © OpenStreetMap contributors

lon 22.00917 lat 52.88958 [nom. scale = 1 / 50000]

lon 22.20821 lat 52.97045

pdfmap_20240510_102206_Example_Map_21.6259_53.0423__388.pdf

www.milvusmap.eu
creative commons

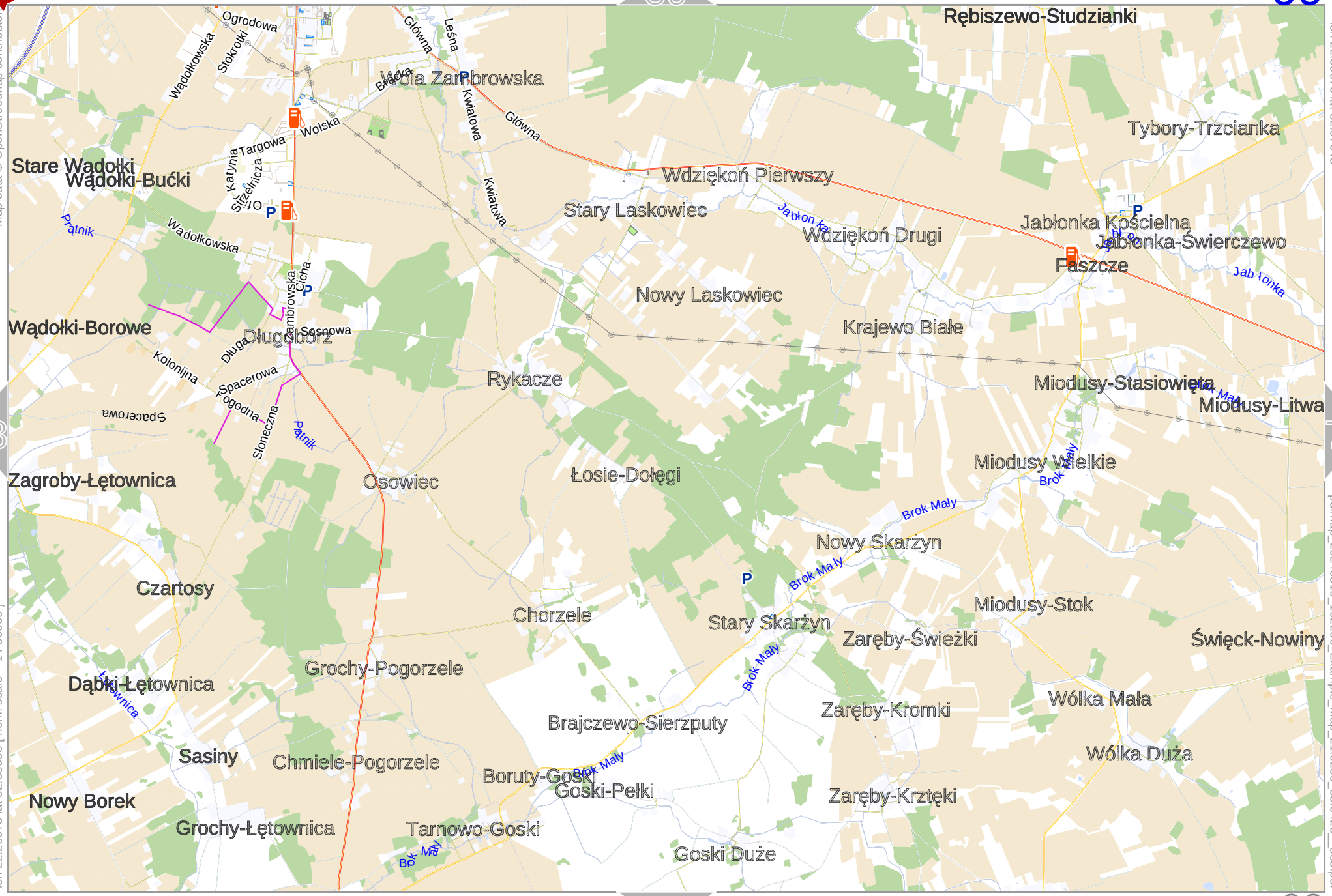

Map data © OpenStreetMap contributors

lon 22.39979 lat 52.97045

pdfmap_20240510_102206_Example_Map_21.6259_53.0423__388.pdf

lon 22.20075 lat 52.88958 [nom. scale = 1 / 50000]

www.milvusmap.eu
creative commons

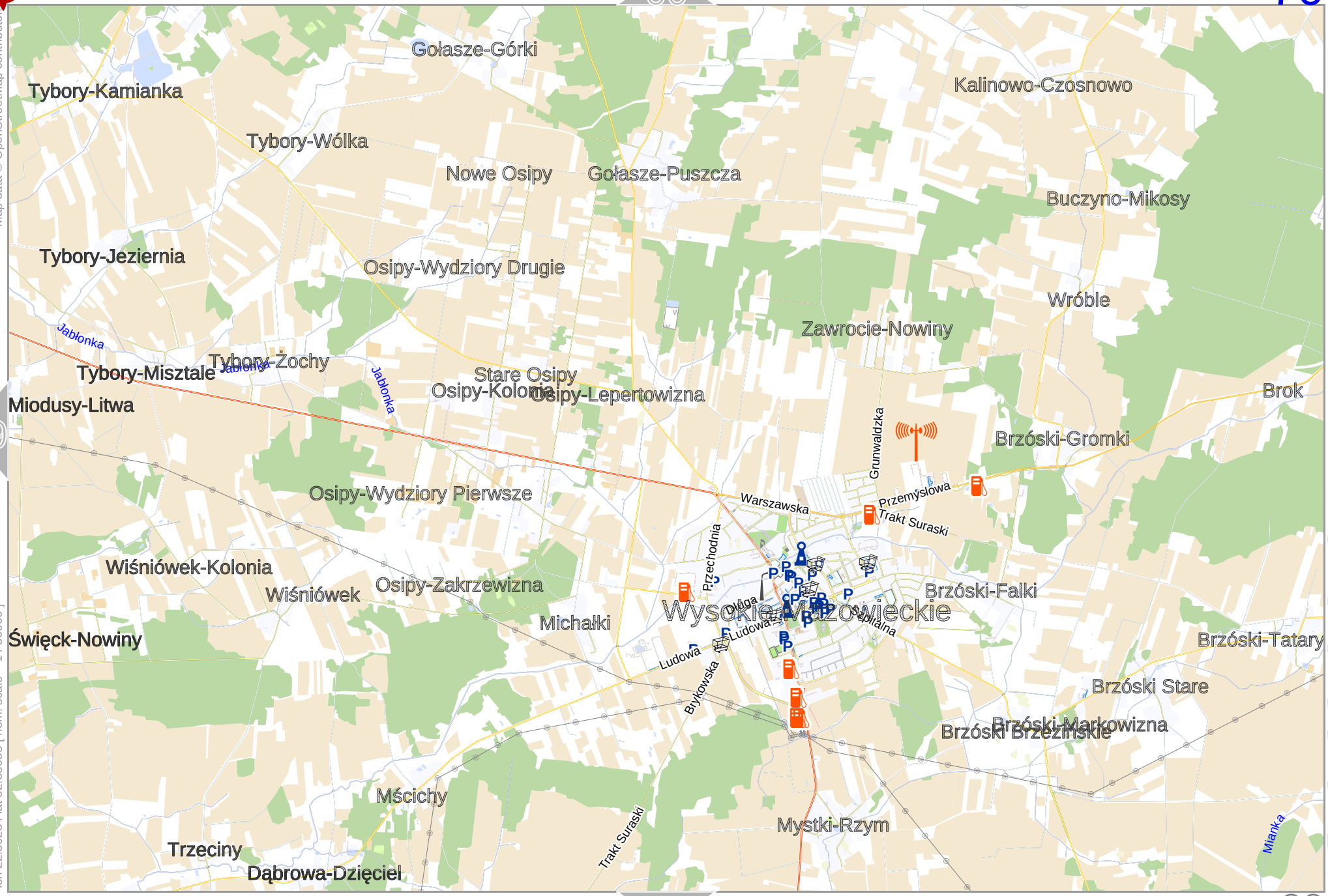

Map data © OpenStreetMap contributors

lon 22.59138 lat 52.97045

lon 22.39234 lat 52.88958 [nom. scale = 1 / 50000]

pdfmap_20240510_102206_Example_Map_21.6259_53.0423__388.pdf

creative commons

top

71

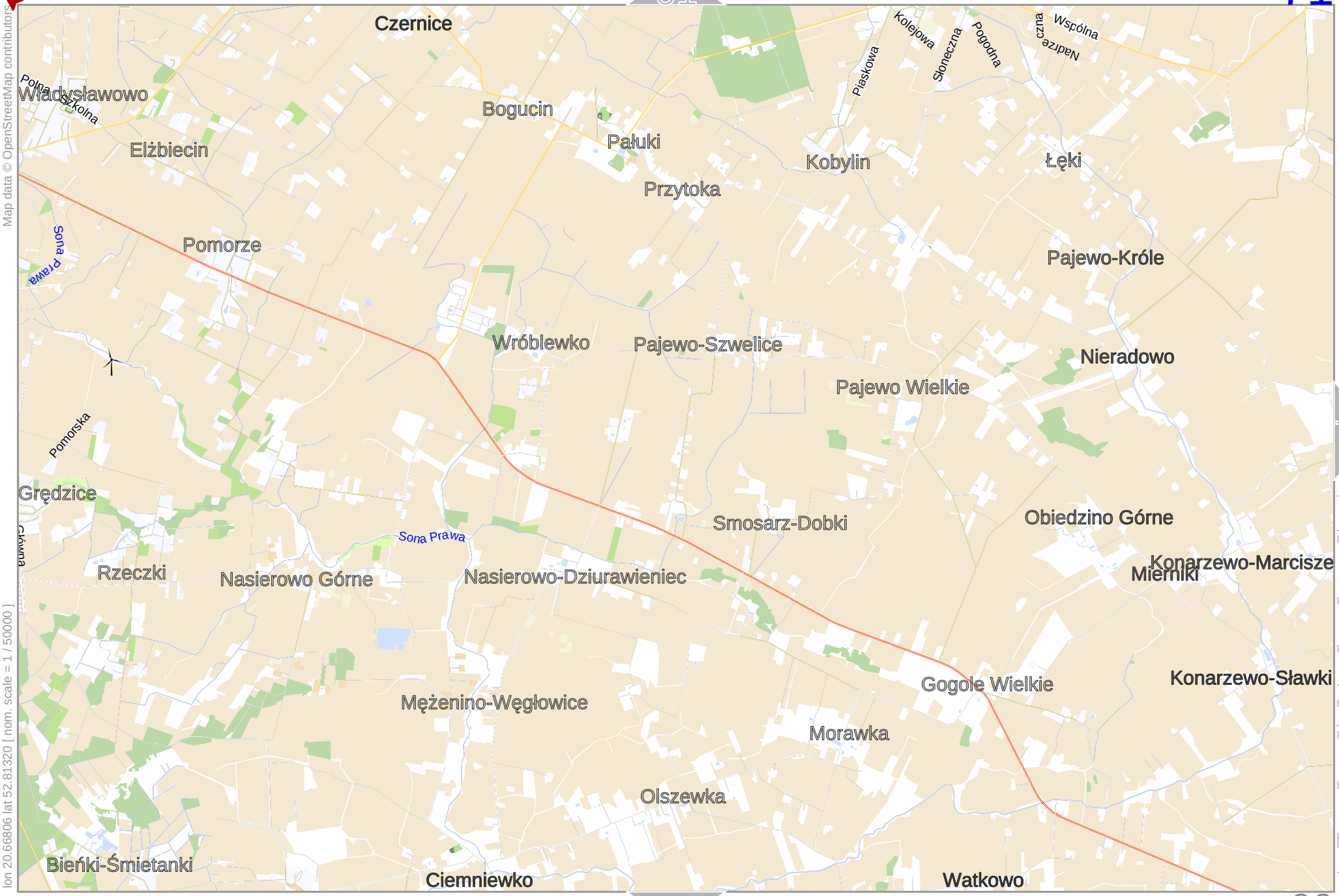

Map data © OpenStreetMap contributors

lon 20.86710 lat 52.89407

lon 20.66806 lat 52.81320 [nom. scale = 1 / 50000]

pdfmap_20240510_102206_Example_Map_21.6259_53.0423__388.pdf

www.milvusmap.eu
creative commons

top

72

62

71

73

82

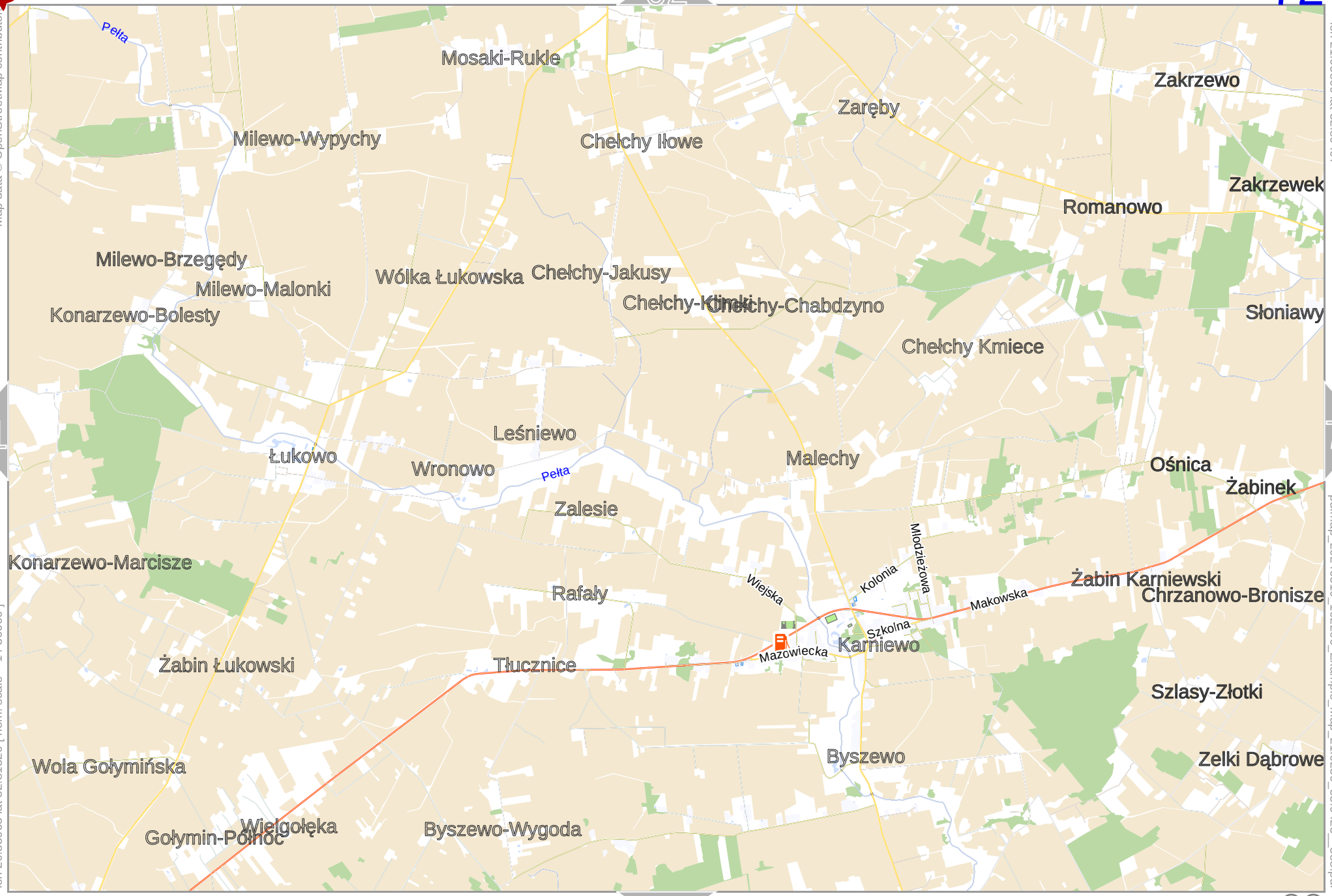

Map data © OpenStreetMap contributors

lon 21.05869 lat 52.89407

lon 20.85965 lat 52.81320 [nom. scale = 1 / 50000]

pdfmap_20240510_102206_Example_Map_21.6259_53.0423__388.pdf

0 1000 m 5000 m

www.milvusmap.eu creative commons

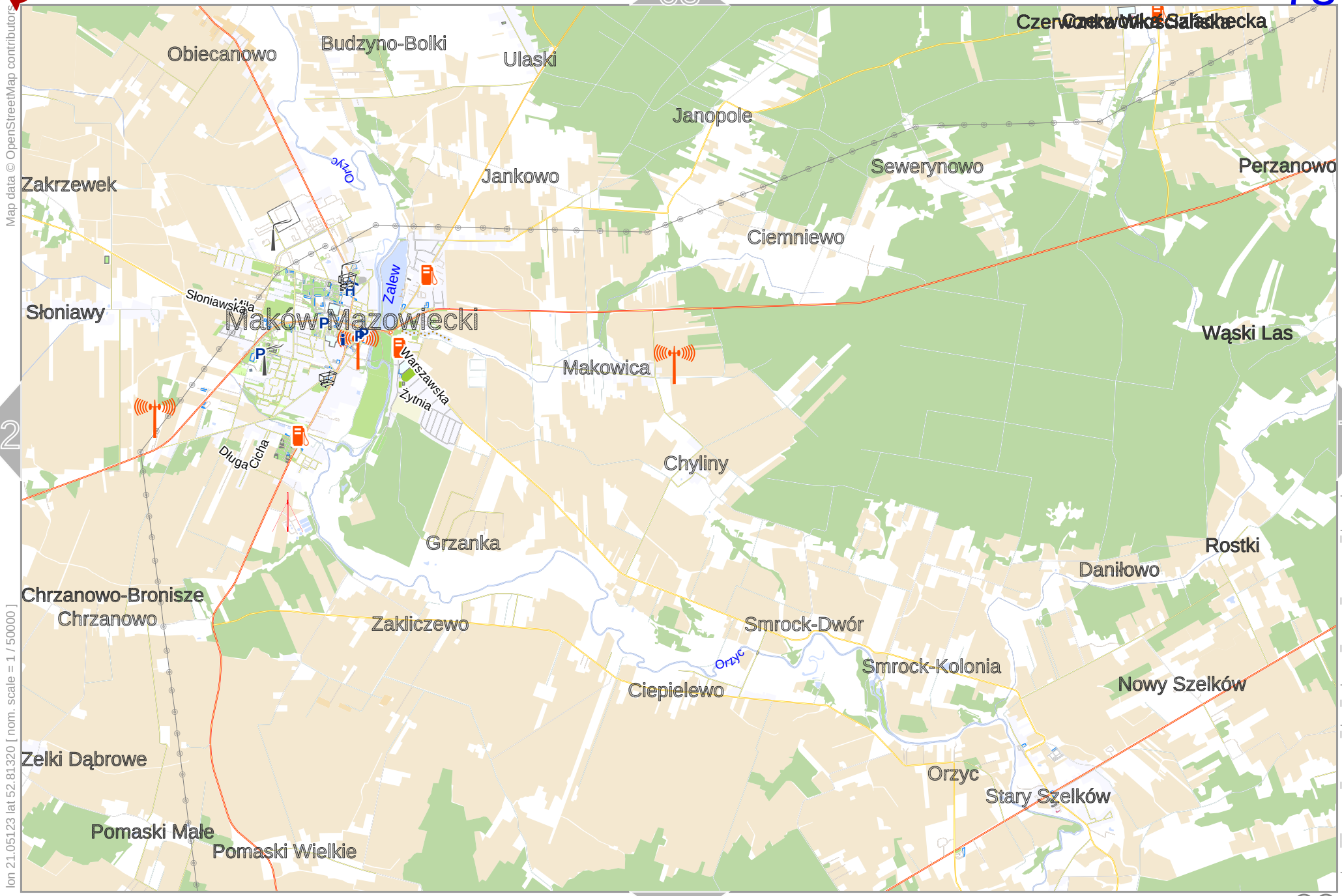

Map data © OpenStreetMap contributors

lon 21.05123 lat 52.81320 [nom. scale = 1 / 50000]

lon 21.25027 lat 52.89407

pdfmap_20240510_102206_Example_Map_21.6259_53.0423__388.pdf

creative commons

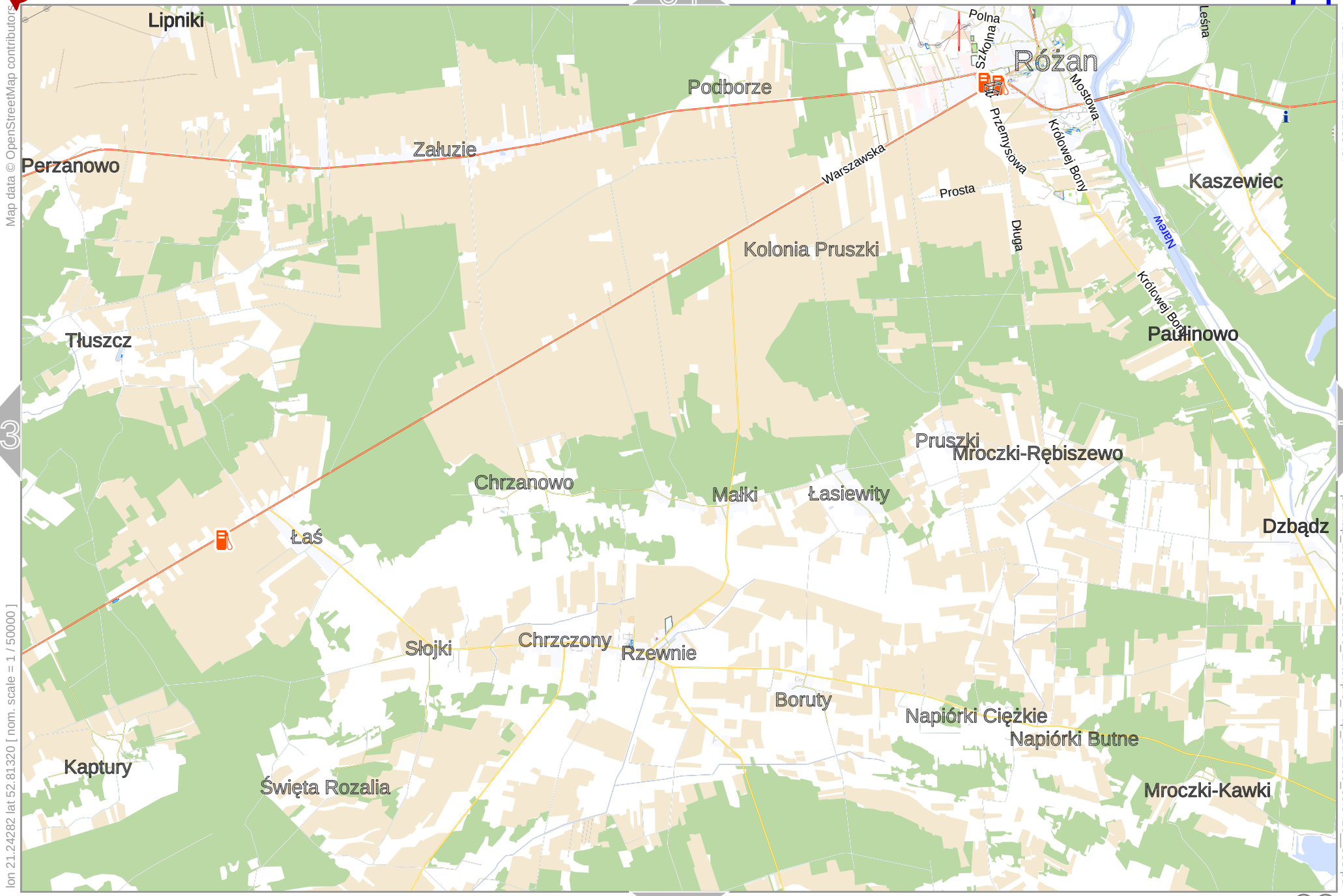

Map data © OpenStreetMap contributors

lon 21.24282 lat 52.81320 [nom. scale = 1 / 50000]

lon 21.44186 lat 52.89407

pdfmap_20240510_102206_Example_Map_21.6259_53.0423__388.pdf

creative commons

top

Map data © OpenStreetMap contributors

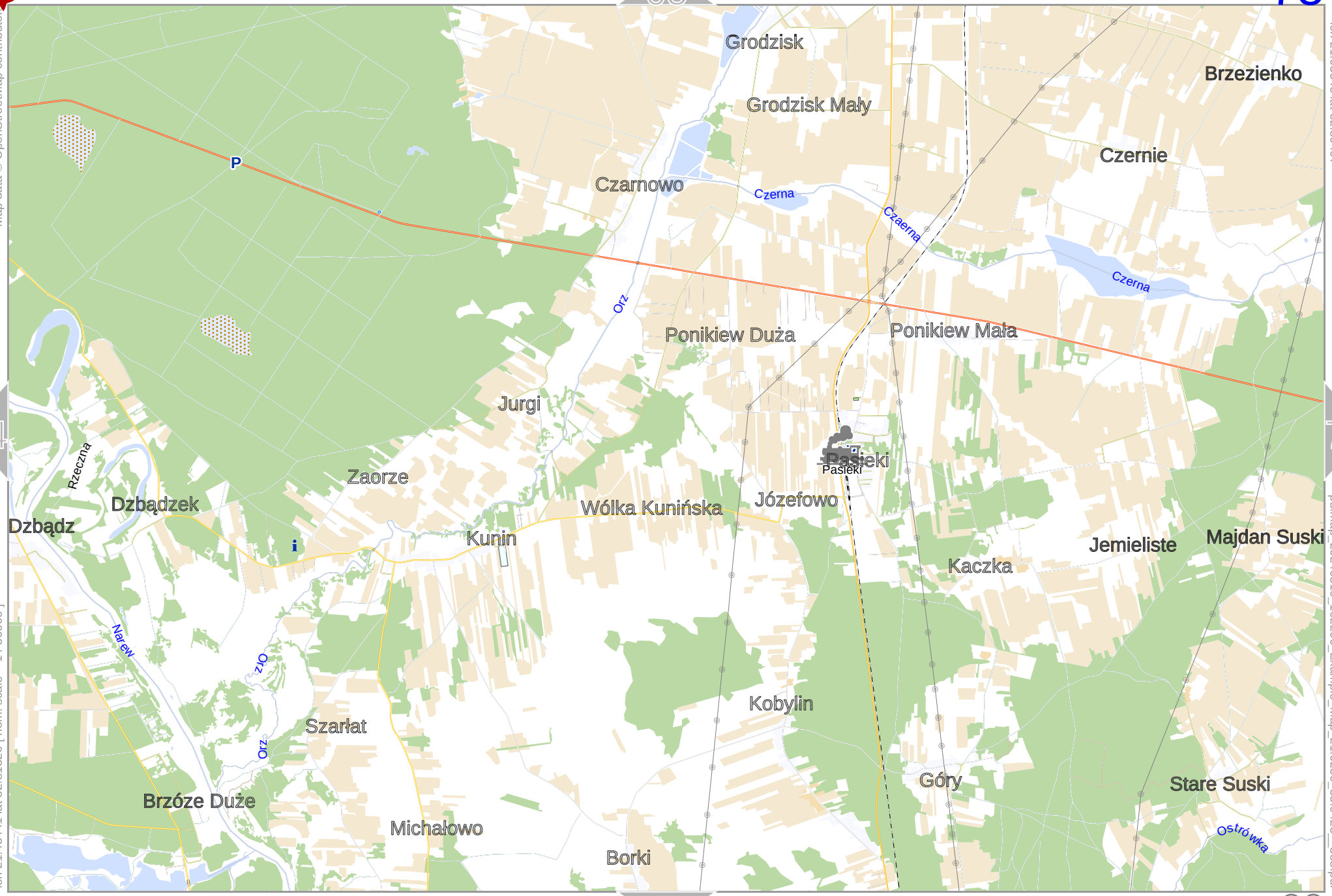

lon 21.43441 lat 52.81320 [nom. scale = 1 / 50000]

lon 21.63345 lat 52.89407

pdfmap_20240510_102206_Example_Map_21.6259_53.0423__388.pdf

www.milvusmap.eu creative commons

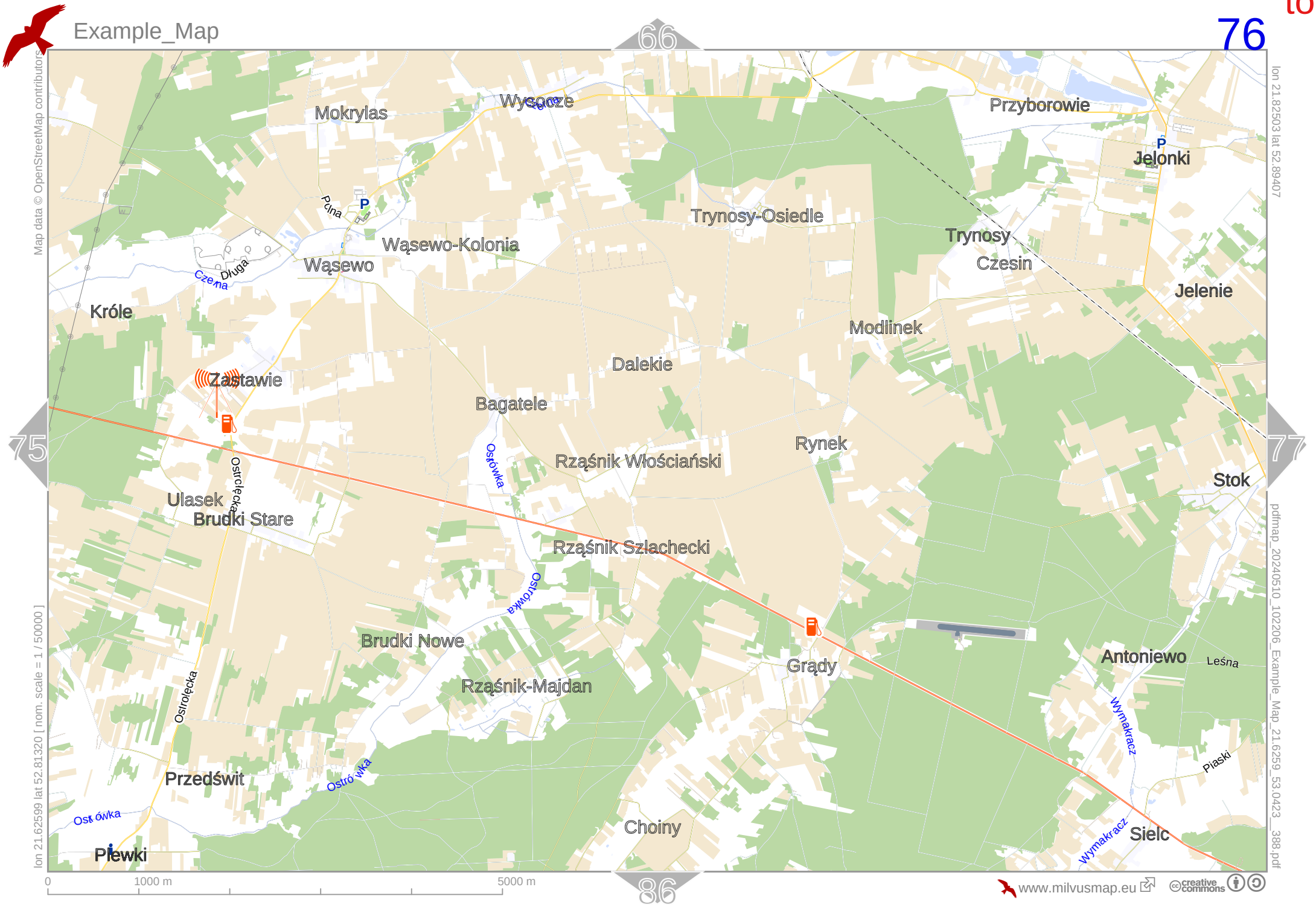

Map data © OpenStreetMap contributors

lon 21.62599 lat 52.81320 [nom. scale = 1 / 50000]
lon 21.82503 lat 52.89407
pdfmap_20240510_102206_Example_Map_21.6259_53.0423__388.pdf

top

77

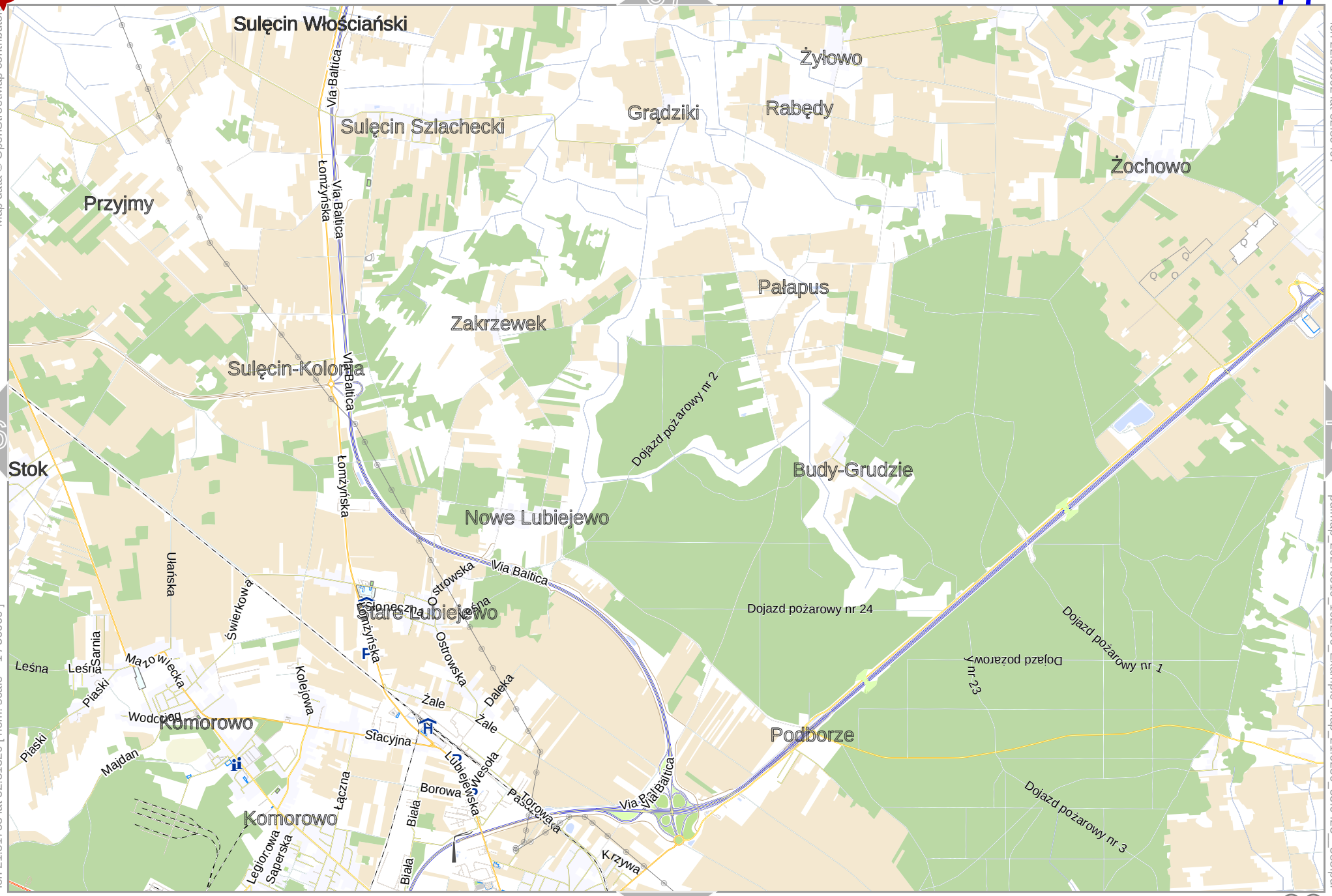

Map data © OpenStreetMap contributors

lon 22.01662 lat 52.89407

lon 21.81758 lat 52.81320 [nom. scale = 1 / 50000]

pdfmap_20240510_102206_Example_Map_21.6259_53.0423__388.pdf

0 1000 m 5000 m

www.milvusmap.eu creative commons

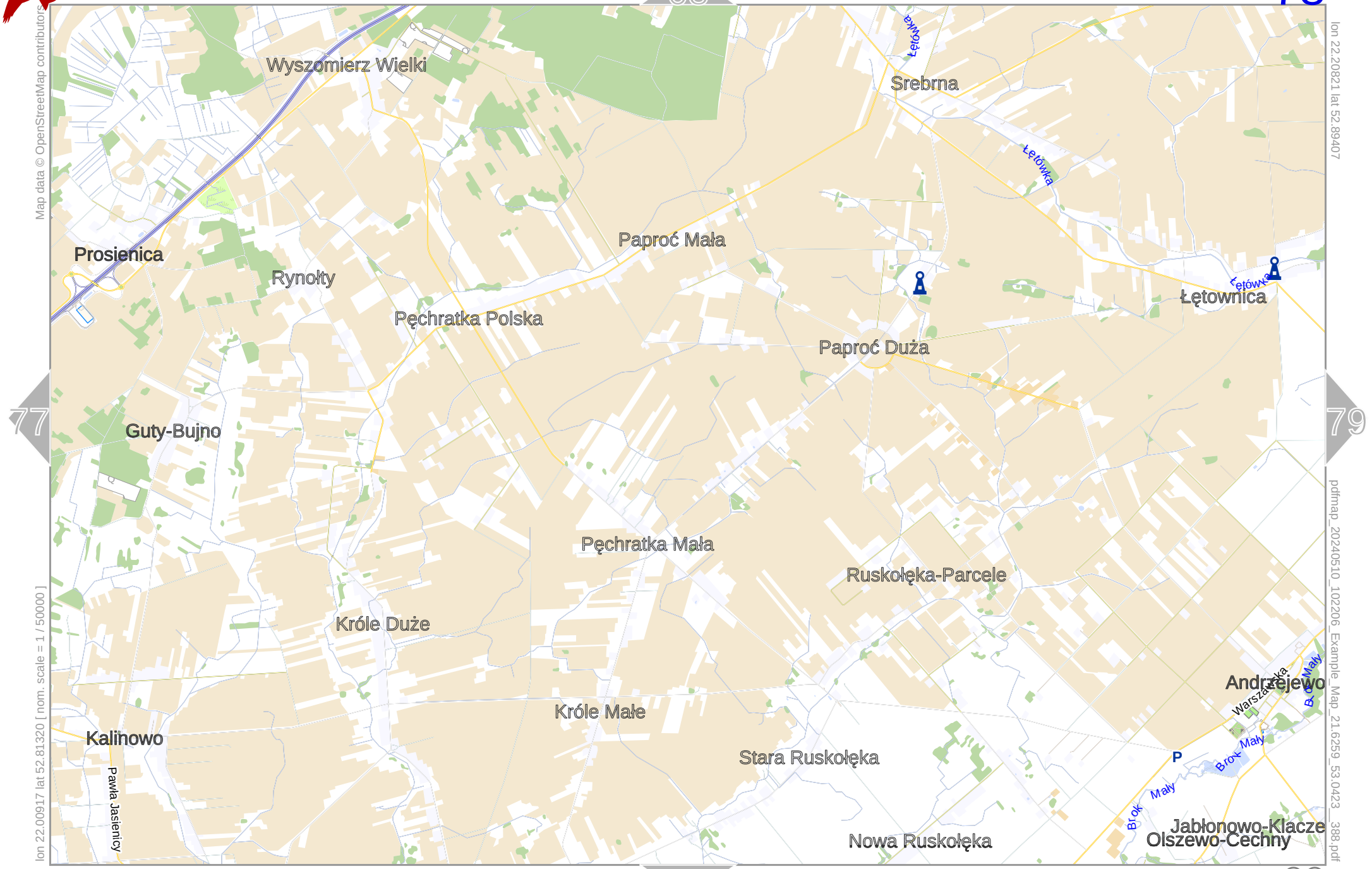

Map data © OpenStreetMap contributors

lon 22.00917 lat 52.81320 [nom. scale = 1 / 50000]

lon 22.20821 lat 52.89407

pdfmap_20240510_102206_Example_Map_21.6259_53.0423__388.pdf

www.milvusmap.eu

creative commons

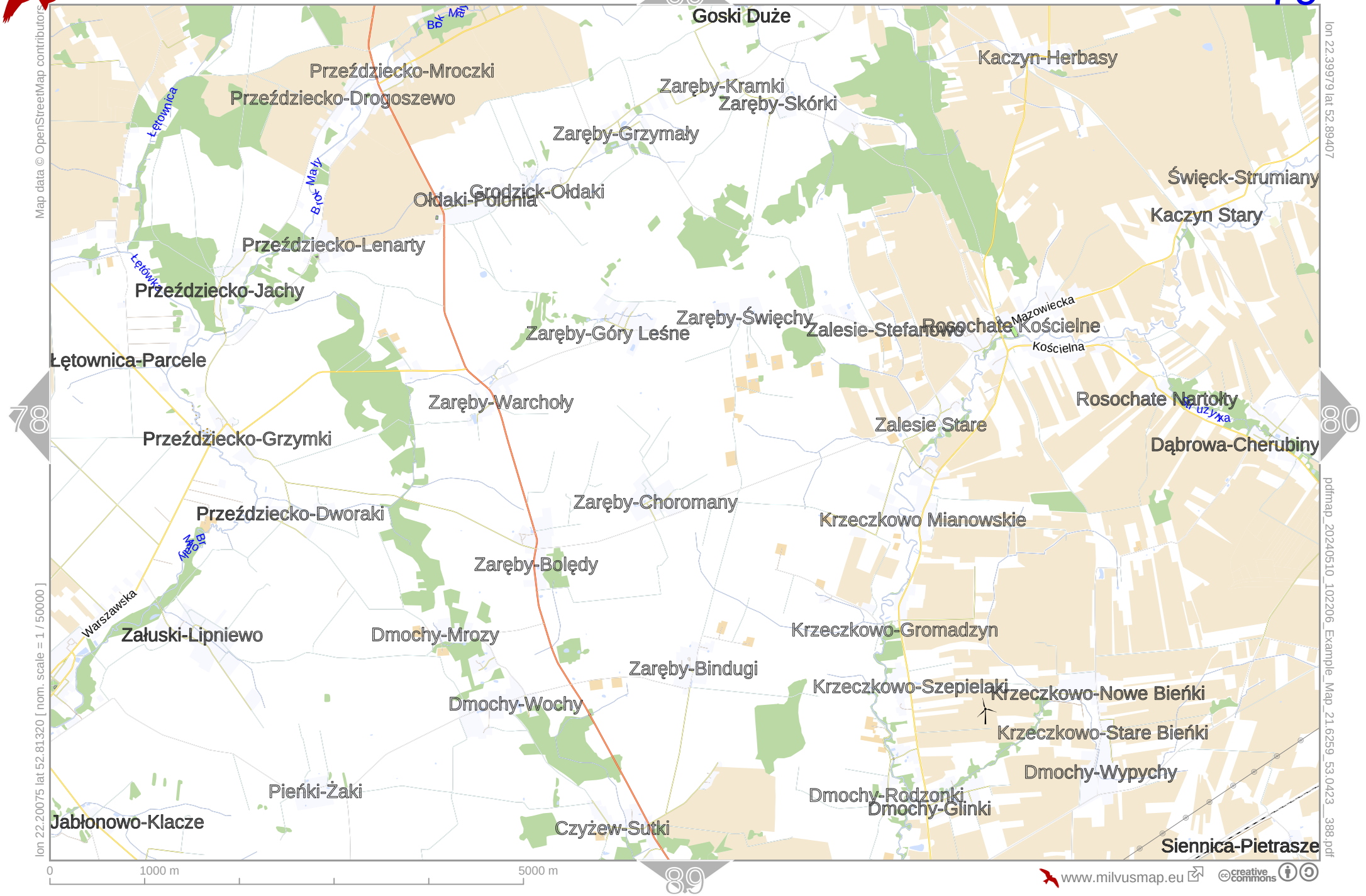

Map data © OpenStreetMap contributors

lon 22.20075 lat 52.81320 [nom. scale = 1 / 50000]

lon 22.39979 lat 52.89407

pdfmap_20240510_102206_Example_Map_21.6259_53.0423__388.pdf

creative commons

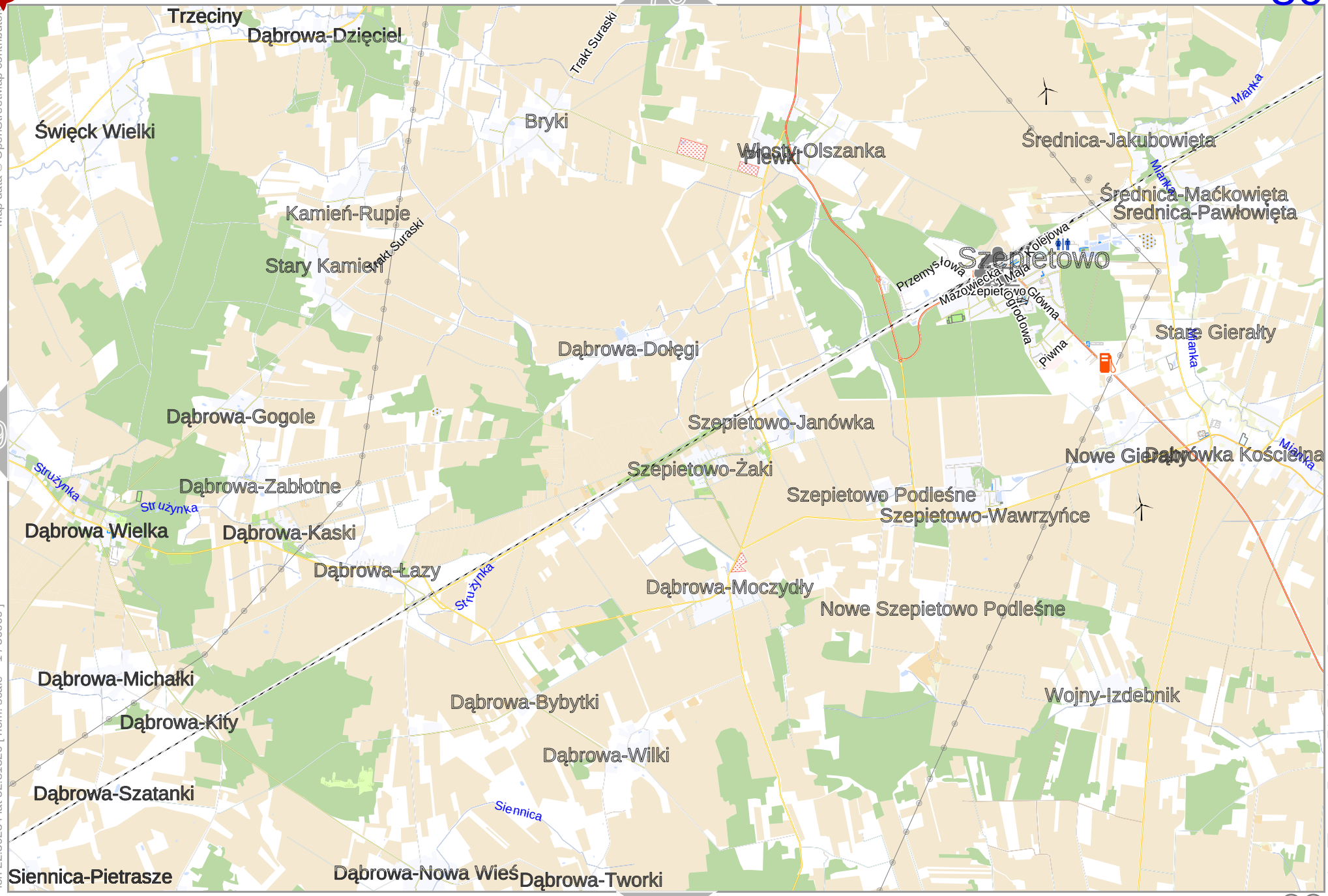

Map data © OpenStreetMap contributors

lon 22.39234 lat 52.81320 [nom. scale = 1 / 50000]

lon 22.59138 lat 52.89407

pdfmap_20240510_102206_Example_Map_21.6259_53.0423__388.pdf

www.milvusmap.eu

creative commons

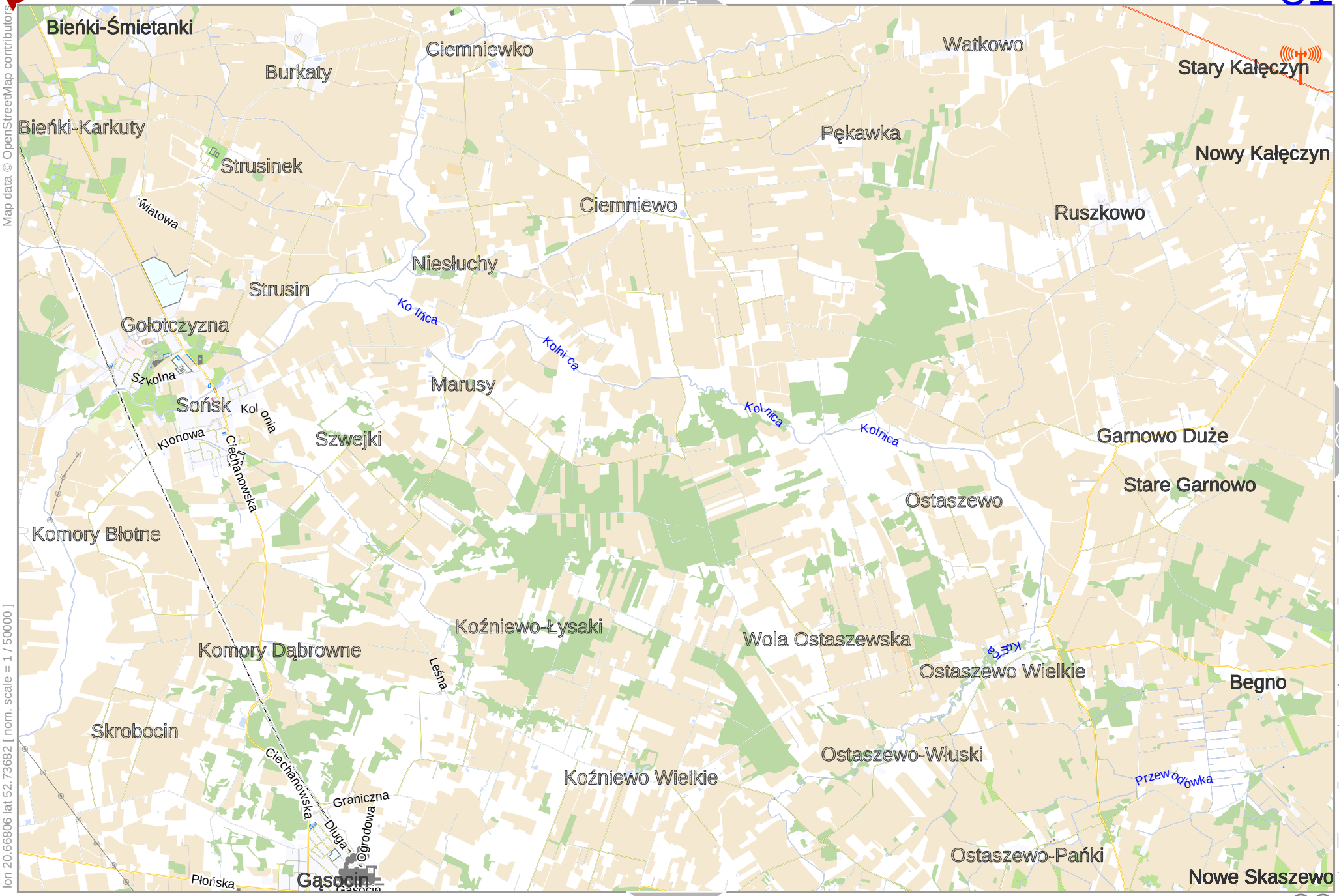

Map data © OpenStreetMap contributors

lon 20.66806 lat 52.73682 [nom. scale = 1 / 50000]

lon 20.86710 lat 52.81769

pdfmap_20240510_102206_Example_Map_21.6259_53.0423__388.pdf

creative commons

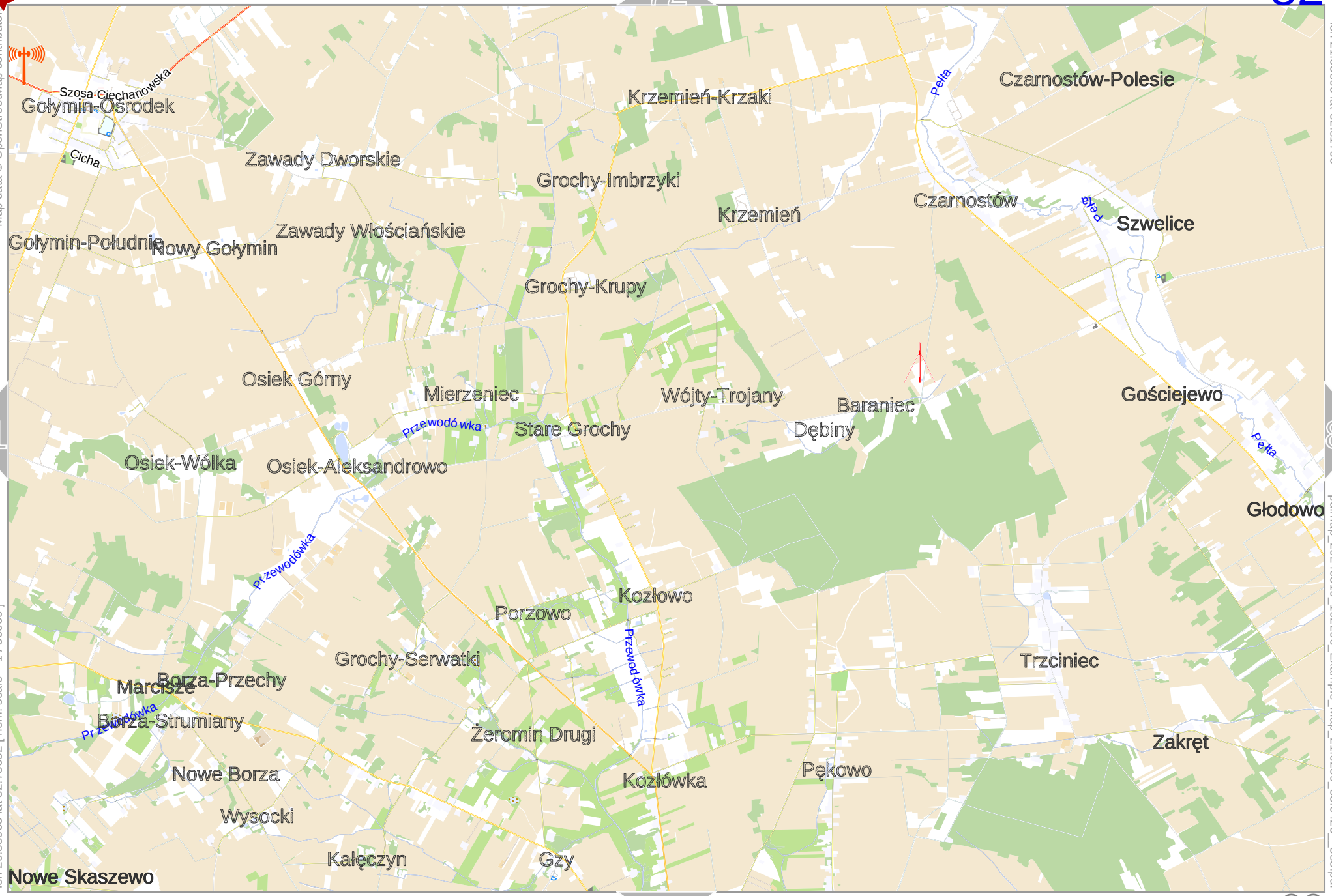

Map data © OpenStreetMap contributors

lon 20.85965 lat 52.73682 [nom. scale = 1 / 50000]

lon 21.05869 lat 52.81769

pdfmap_20240510_102206_Example_Map_21.6259_53.0423__388.pdf

creative commons

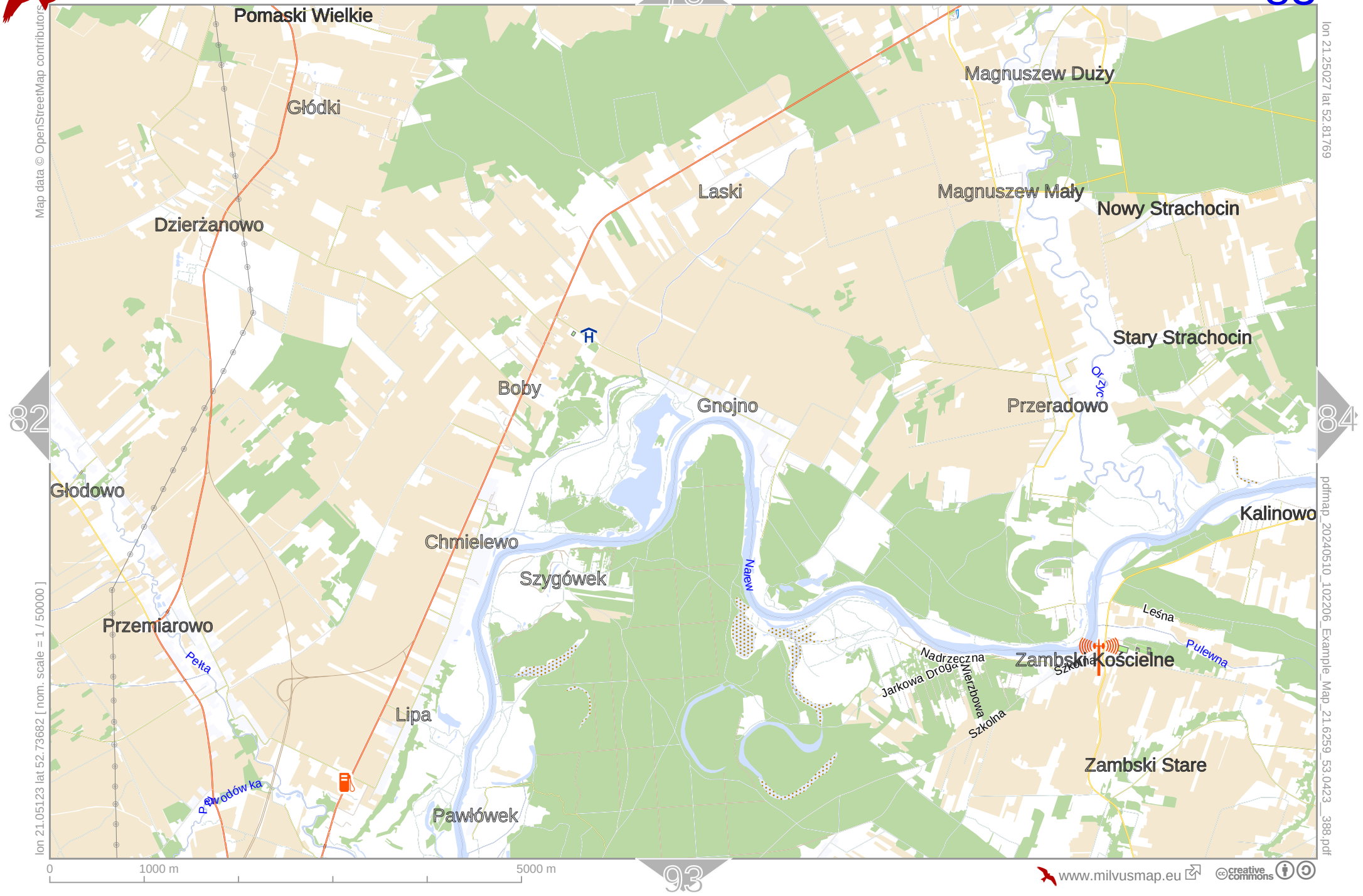

Map data © OpenStreetMap contributors

lon 21.05123 lat 52.73682 [nom. scale = 1 / 50000]

lon 21.25027 lat 52.81769

pdfmap_20240510_102206_Example_Map_21.6259_53.0423__388.pdf

creative commons

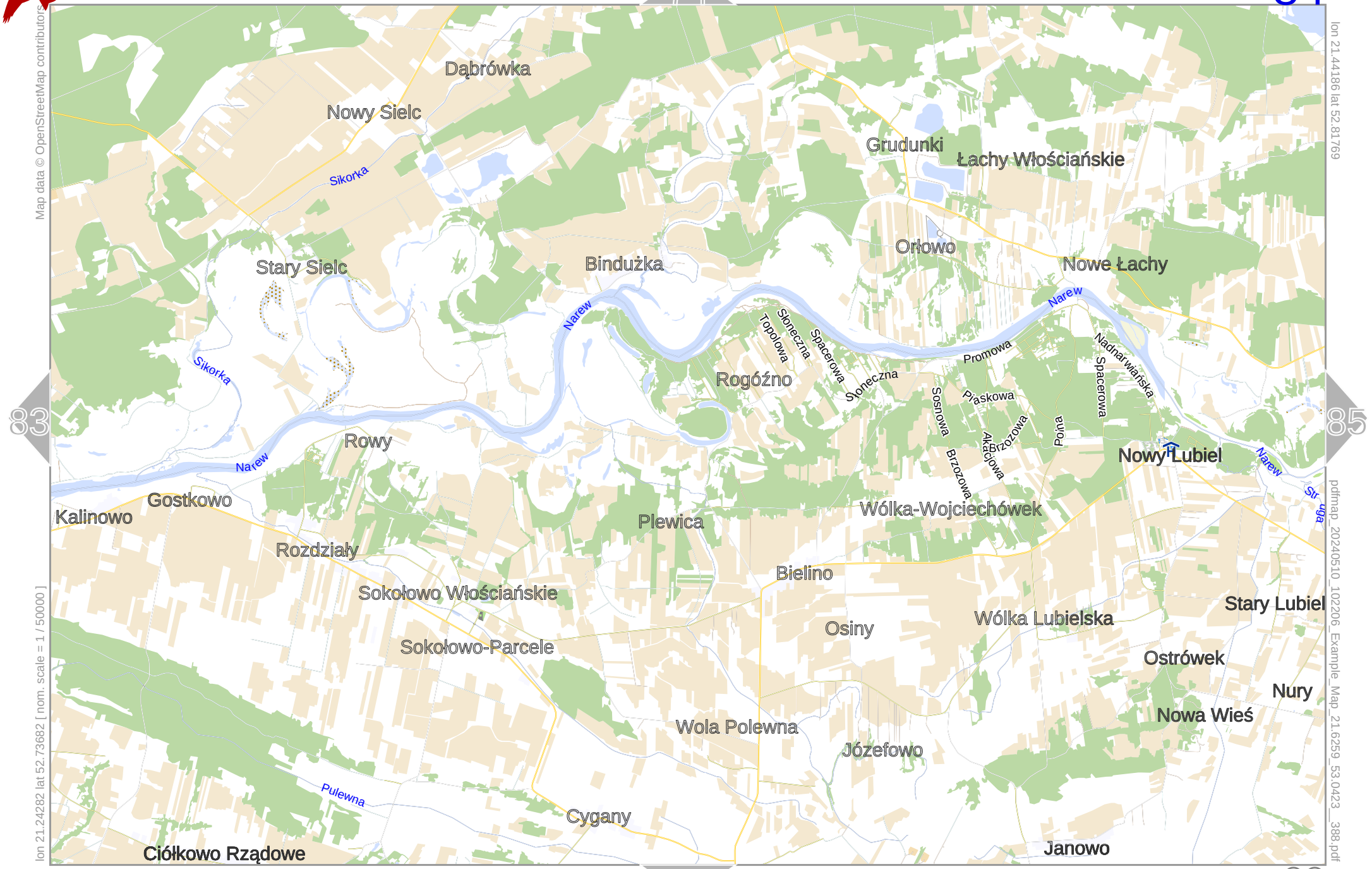

Map data © OpenStreetMap contributors

lon 21.24282 lat 52.73682 [nom. scale = 1 / 50000]

lon 21.44186 lat 52.81769

pdfmap_20240510_102206_Example_Map_21.6259_53.0423__388.pdf

www.milvusmap.eu

creative commons

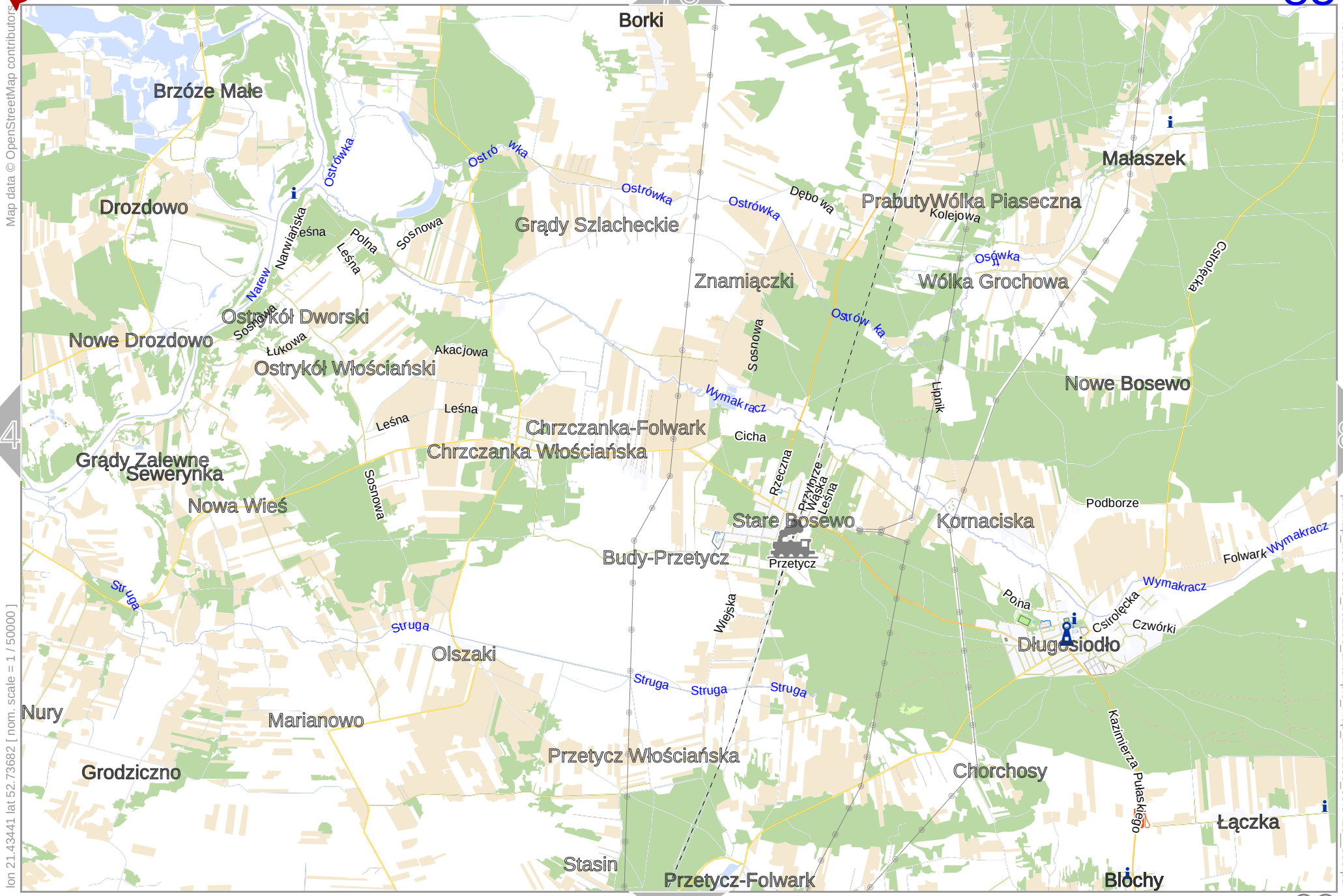

Map data © OpenStreetMap contributors

creative commons

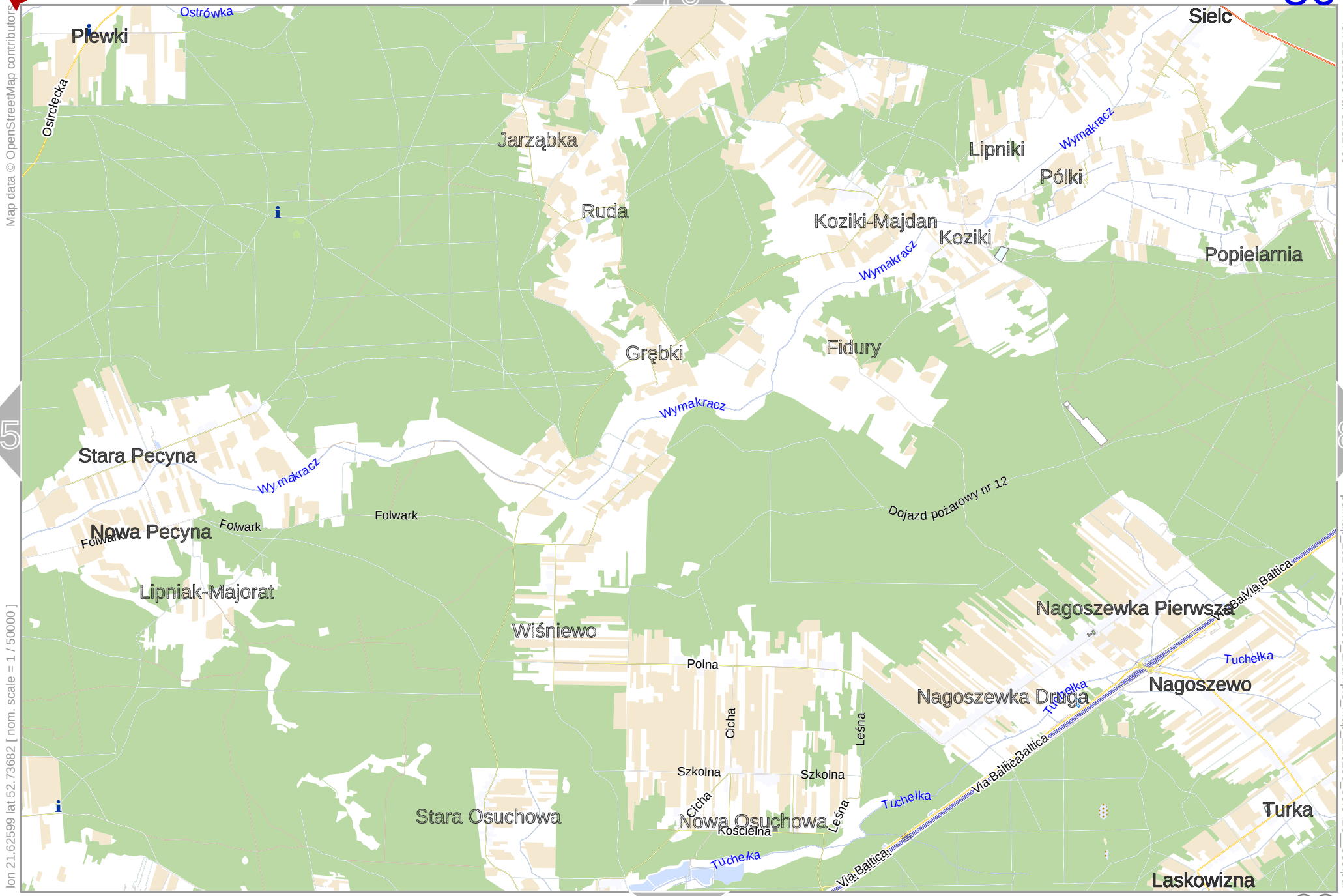

Map data © OpenStreetMap contributors

lon 21.82503 lat 52.81769

lon 21.62599 lat 52.73682 [nom. scale = 1 / 50000]

pdfmap_20240510_102206_Example_Map_21.6259_53.0423__388.pdf

www.milvusmap.eu

creative commons

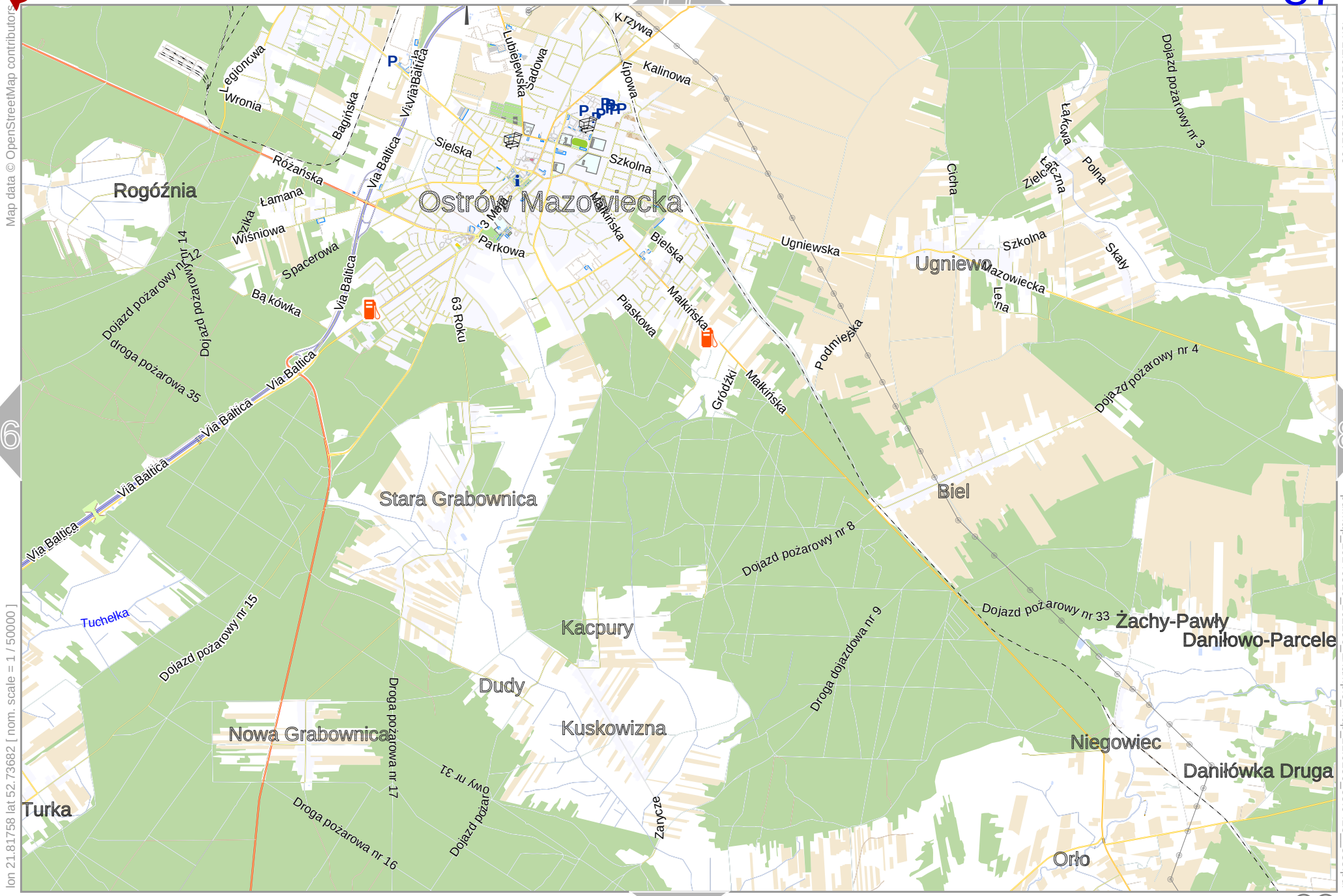

Map data © OpenStreetMap contributors

lon 22.01662 lat 52.81769

lon 21.81758 lat 52.73682 [nom. scale = 1 / 50000]

pdfmap_20240510_102206_Example_Map_21.6259_53.0423__388.pdf

creative commons

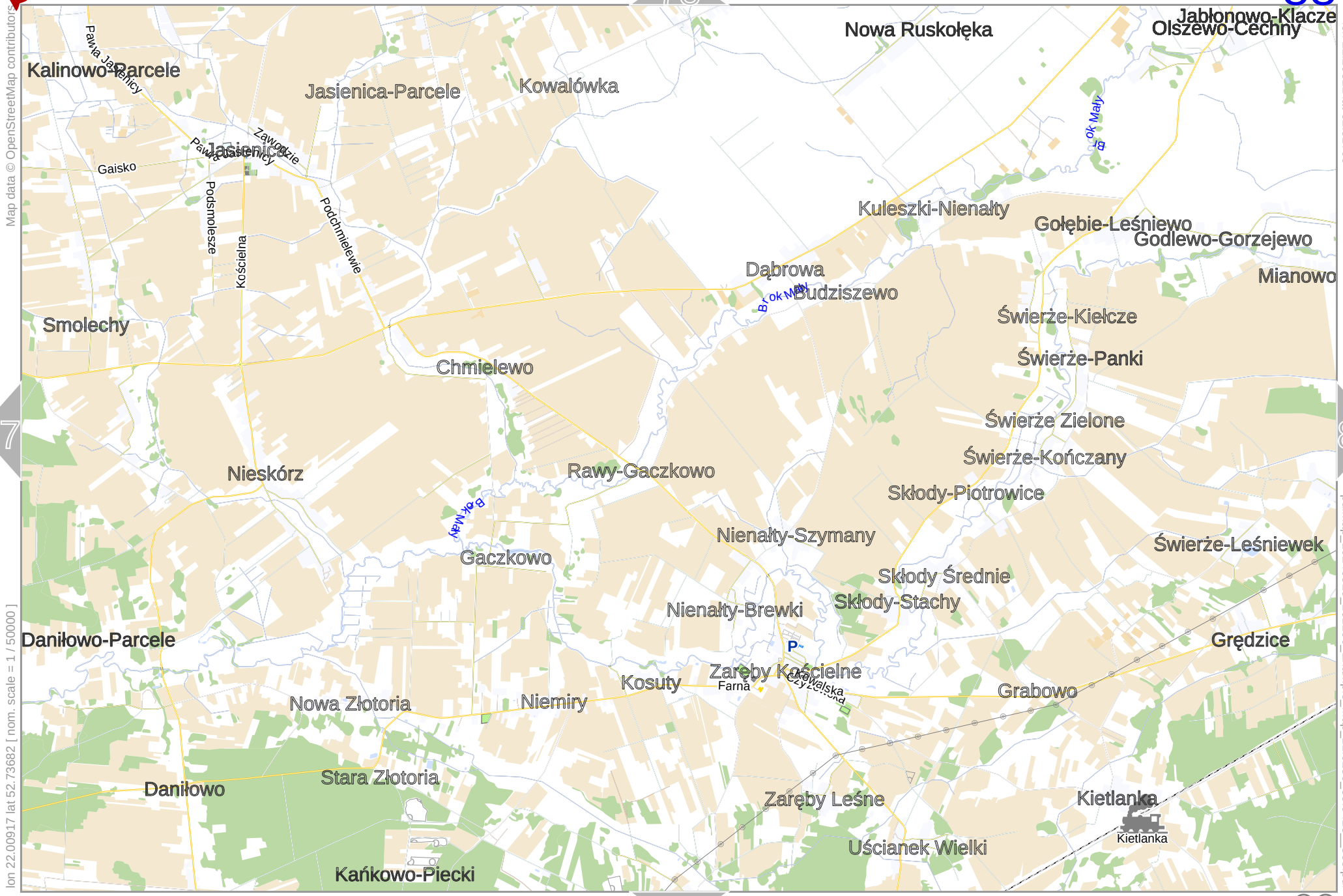

Map data © OpenStreetMap contributors

lon 22.00917 lat 52.73682 [nom. scale = 1 / 50000]

lon 22.20821 lat 52.81769

pdfmap_20240510_102206_Example_Map_21.6259_53.0423__388.pdf

creative commons

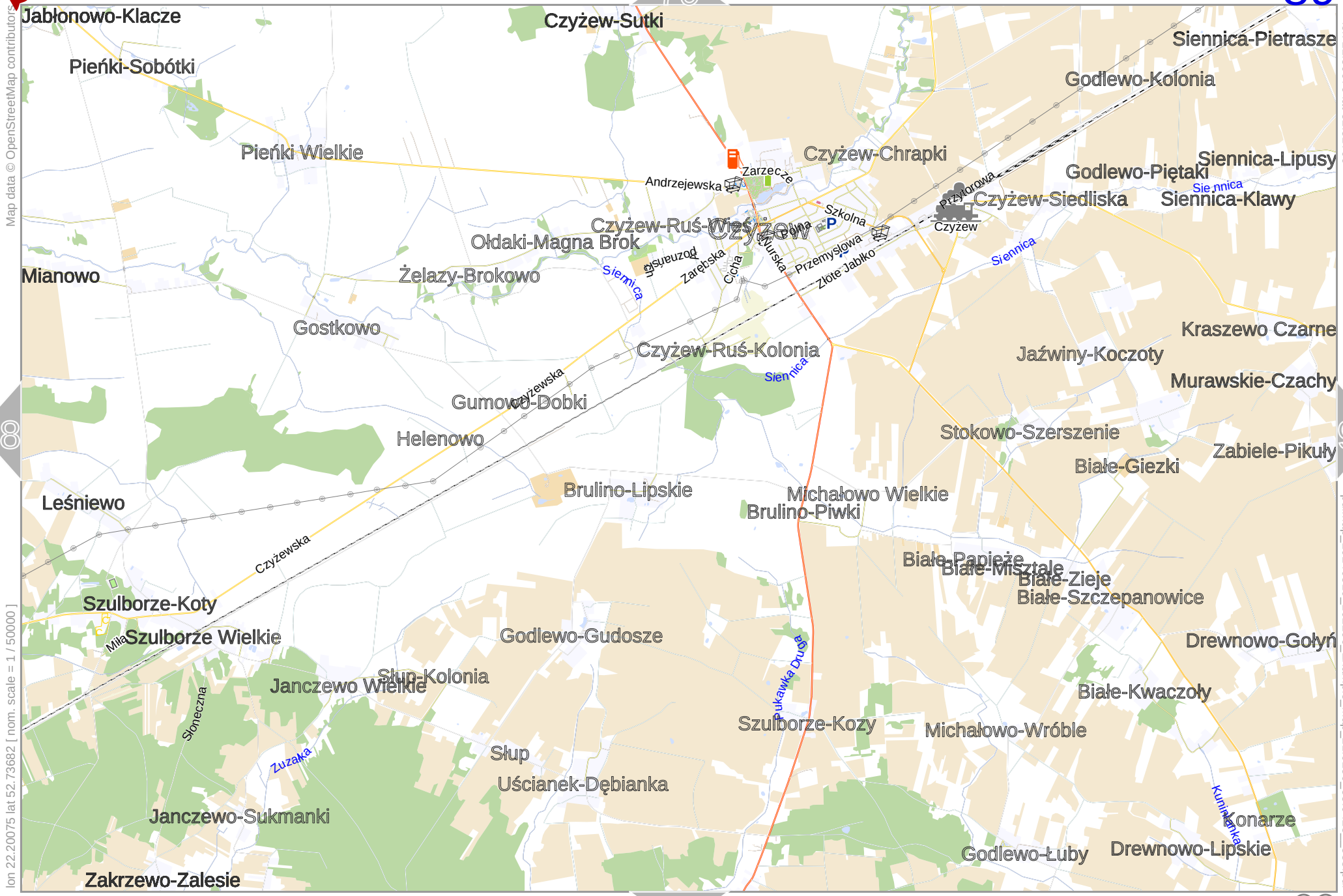

Map data © OpenStreetMap contributors

lon 22.39979 lat 52.81769

lon 22.20075 lat 52.73682 [nom. scale = 1 / 50000]

pdfmap_20240510_102206_Example_Map_21.6259_53.0423__388.pdf

creative commons

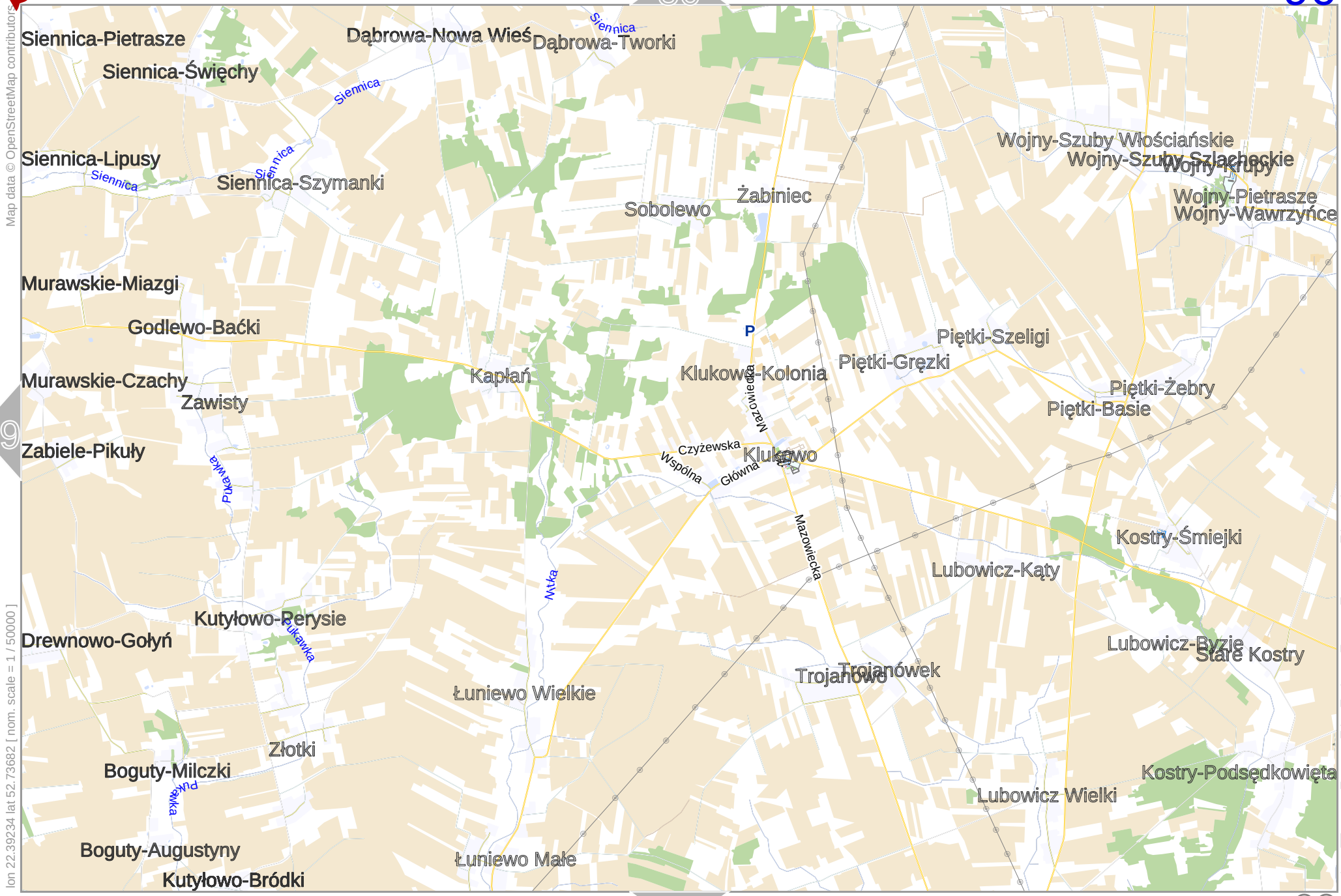

Map data © OpenStreetMap contributors

lon 22.59138 lat 52.81769

lon 22.39234 lat 52.73682 [nom. scale = 1 / 50000]

pdfmap_20240510_102206_Example_Map_21.6259_53.0423__388.pdf

creative commons

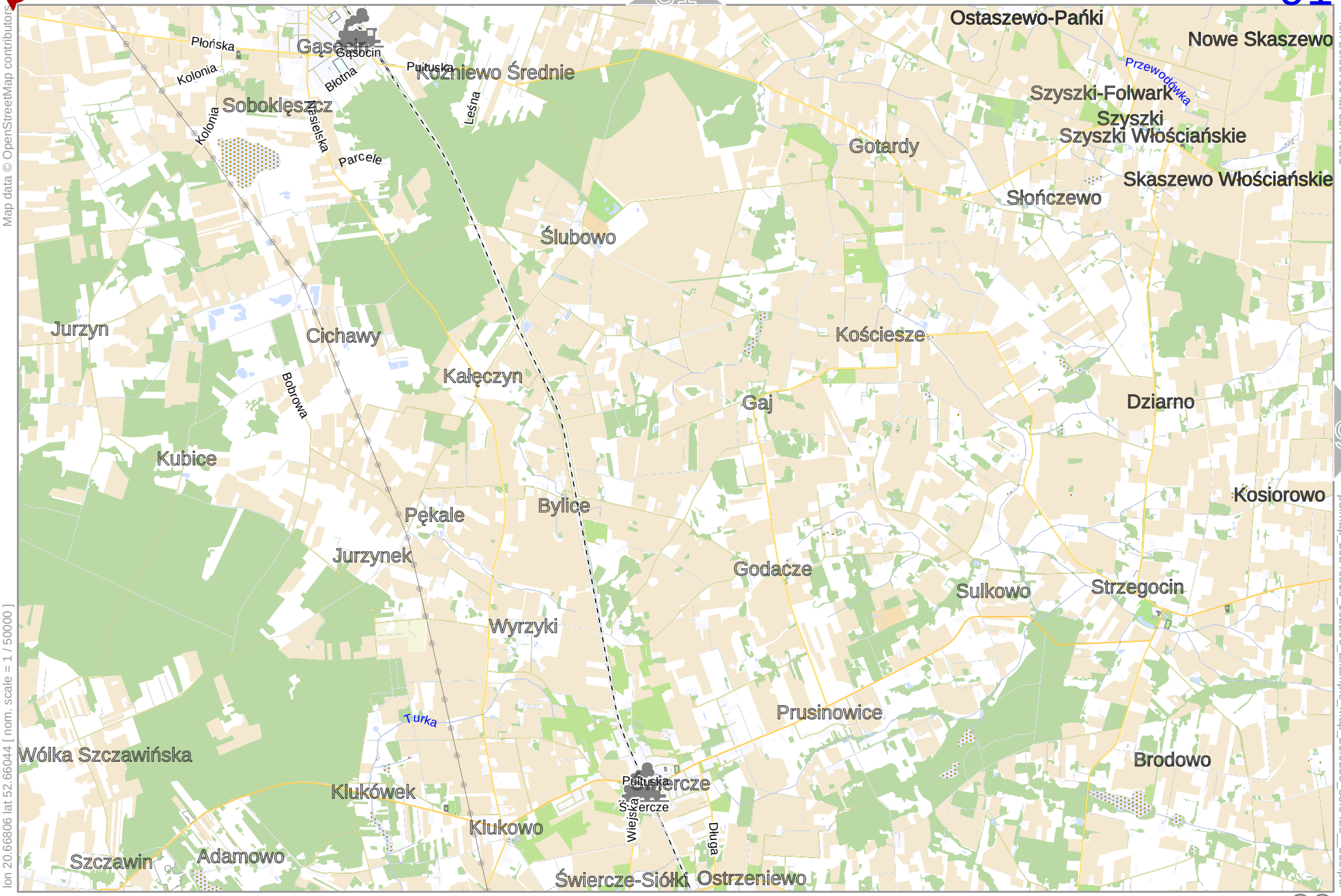

Map data © OpenStreetMap contributors

lon 20.86710 lat 52.74131

lon 20.66806 lat 52.66044 [nom. scale = 1 / 50000]

pdfmap_20240510_102206_Example_Map_21.6259_53.0423__388.pdf

creative commons

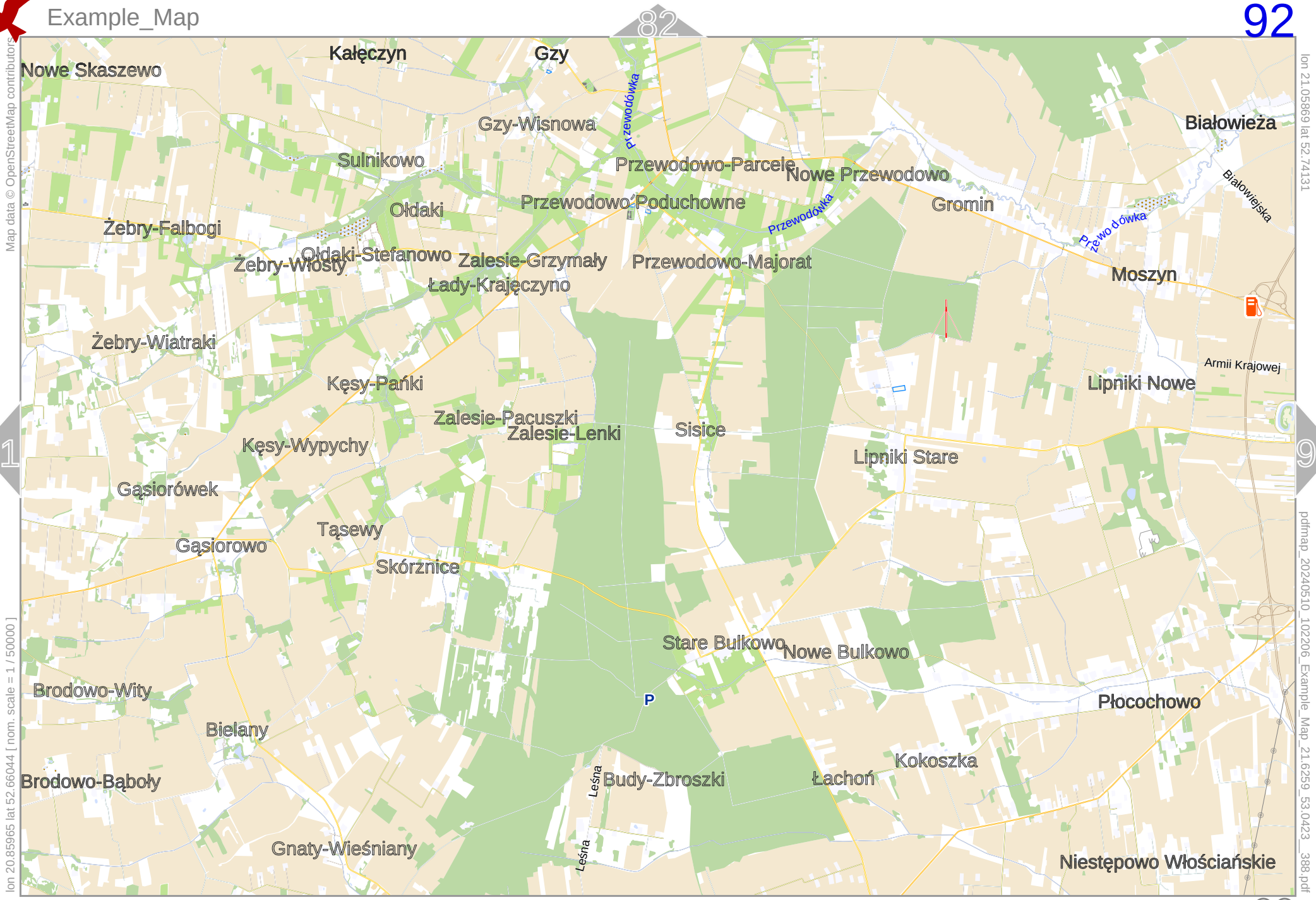

Map data © OpenStreetMap contributors

lon 20.85965 lat 52.66044 [nom. scale = 1 / 50000]

lon 21.05869 lat 52.74131

pdfmap_20240510_102206_Example_Map_21.6259_53.0423__388.pdf

0 1000 m 5000 m

www.milvusmap.eu creative commons

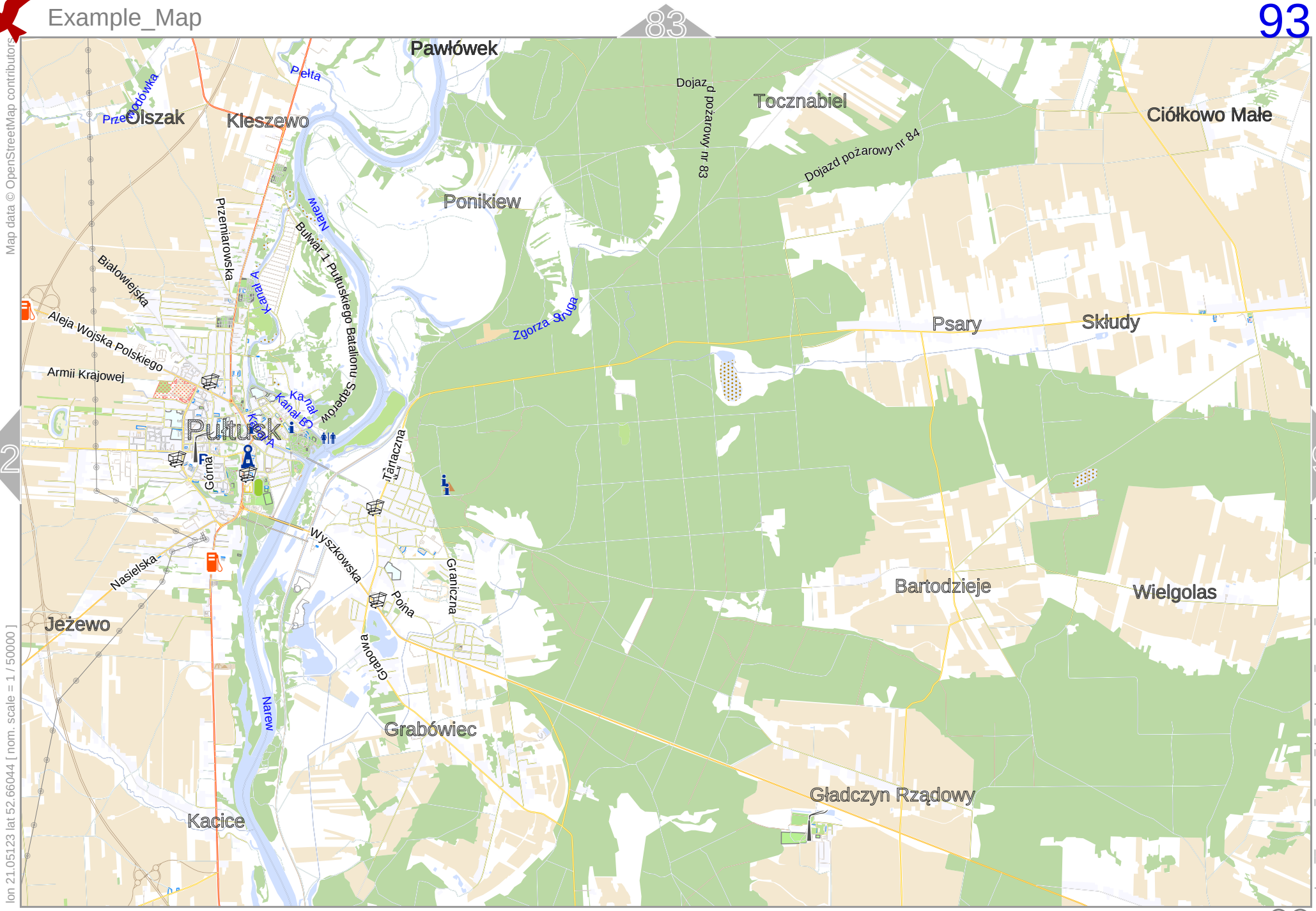
83
92
94
Pawłówek
Olszak
Kleszewo
Pełta
Przegódówka
Tocznabiel
Dojazd pożarowy nr 83
Dojazd pożarowy nr 84
Ciółkowo Małe
Ponikiew
Przemiarowska
Narew
Bulwar 1 Pułtuskiego Batalionu Saperów
Białowiejska
Kanał A
Zgorza Druga
Psary
Skłudy
Aleja Wojska Polskiego
Armii Krajowej
Kanał B
Pułtusk
Górna
Tartaczna
Wyszkowska
Nasielska
Graniczna
Polna
Jeżewo
Gabowa
Bartodzieje
Wielgolas
Grabówiec
Gładczyn Rządowy
Kacice
0
1000 m
5000 m
Map data © OpenStreetMap contributors
lon 21.05123 lat 52.66044 [nom. scale = 1 / 50000]
lon 21.25027 lat 52.74131
pdfmap_20240510_102206_Example_Map_21.6259_53.0423__388.pdf
www.milvusmap.eu
creative commons

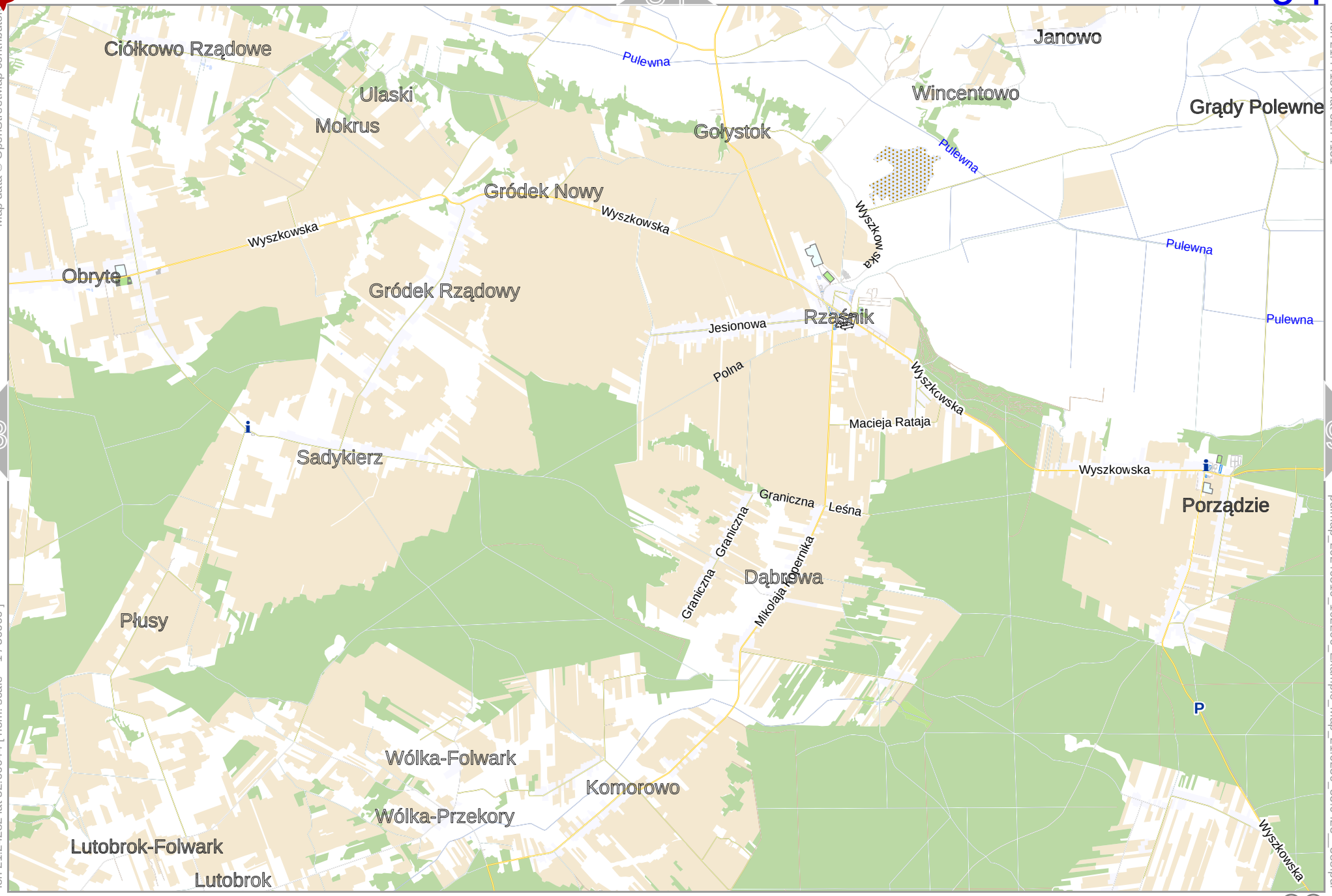

93

95

Map data © OpenStreetMap contributors

lon 21.24282 lat 52.66044 [nom. scale = 1 / 50000]

lon 21.44186 lat 52.74131

pdfmap_20240510_102206_Example_Map_21.6259_53.0423__388.pdf

www.milvusmap.eu

creative commons

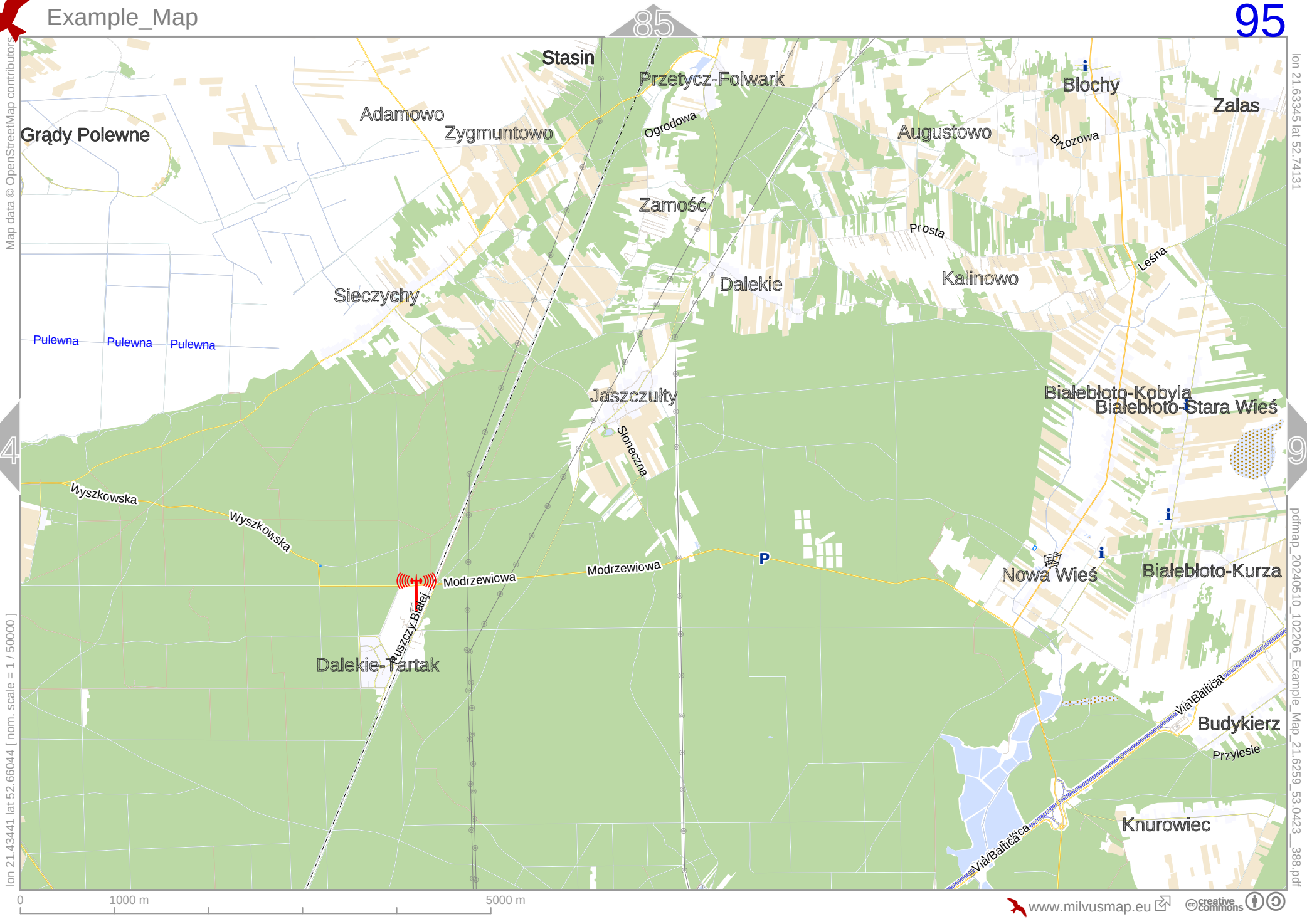

Map data © OpenStreetMap contributors

lon 21.43441 lat 52.66044 [nom. scale = 1 / 50000]

lon 21.63345 lat 52.74131

pdfmap_20240510_102206_Example_Map_21.6259_53.0423__388.pdf

creative commons

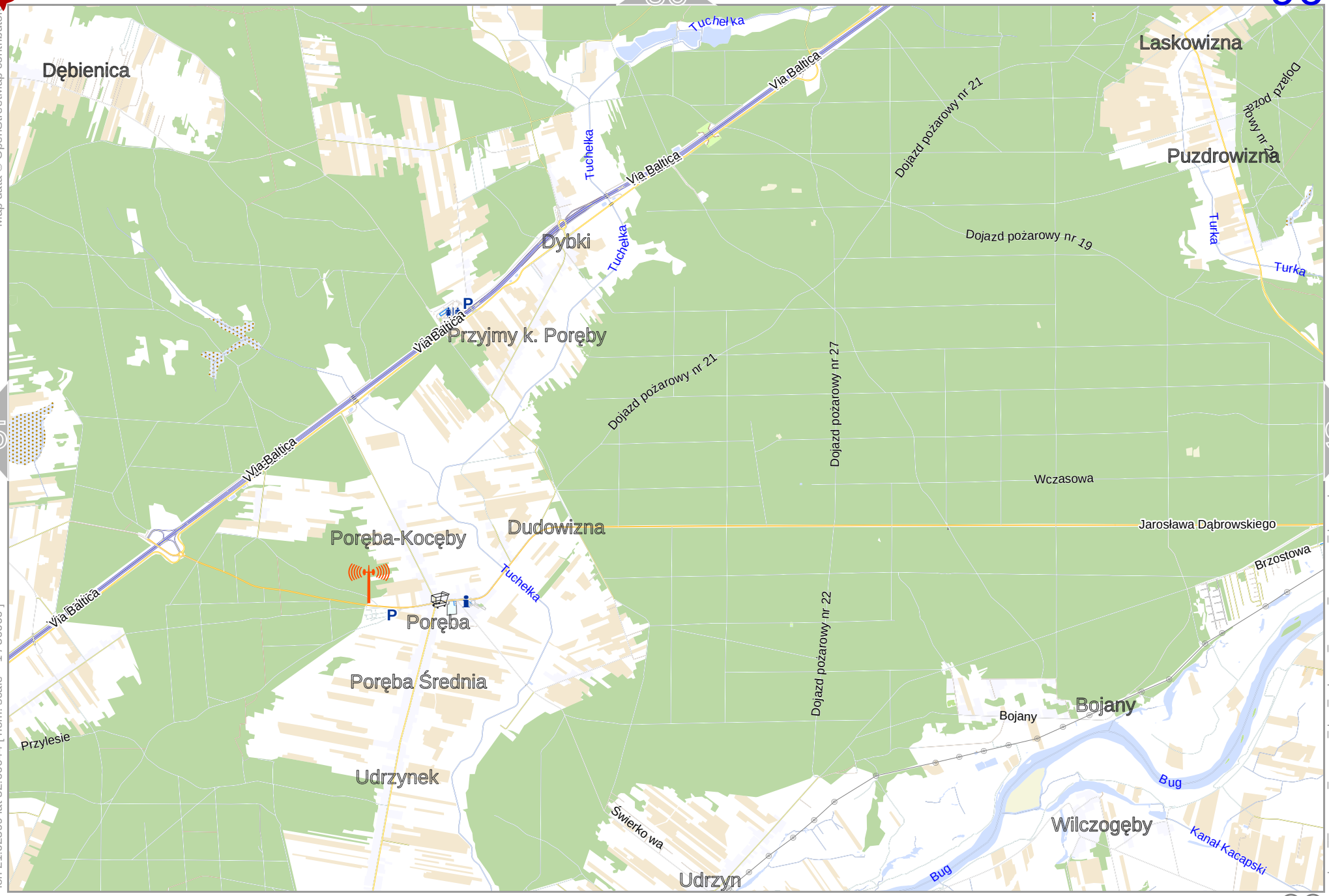

Map data © OpenStreetMap contributors

lon 21.82503 lat 52.74131
lon 21.62599 lat 52.66044 [nom. scale = 1 / 50000]
pdfmap_20240510_102206_Example_Map_21.6259_53.0423__388.pdf

0 1000 m 5000 m

www.milvusmap.eu
creative commons

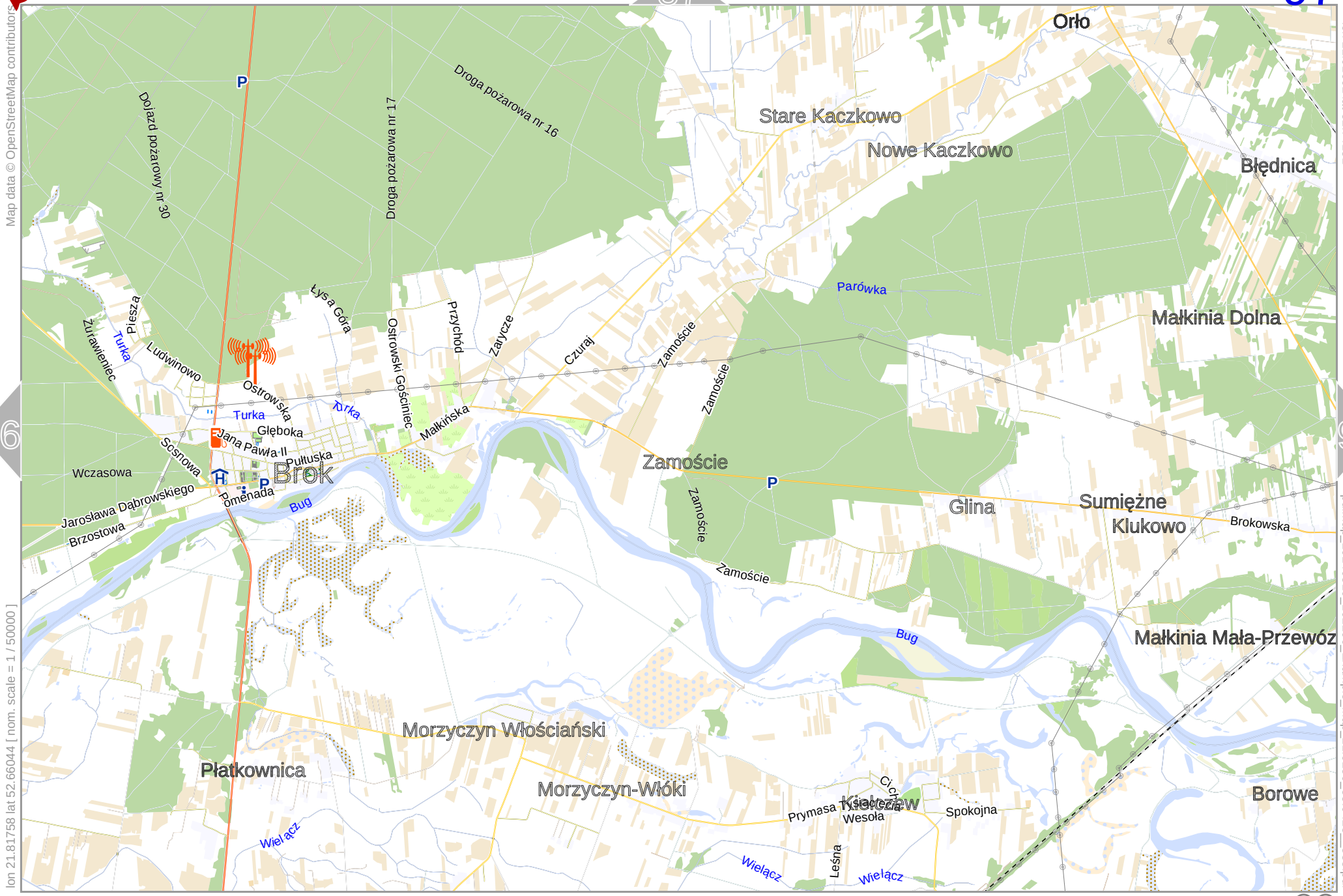

Map data © OpenStreetMap contributors

lon 21.81758 lat 52.66044 [nom. scale = 1 / 50000]

lon 22.01662 lat 52.74131

pdfmap_20240510_102206_Example_Map_21.6259_53.0423__388.pdf

creative commons

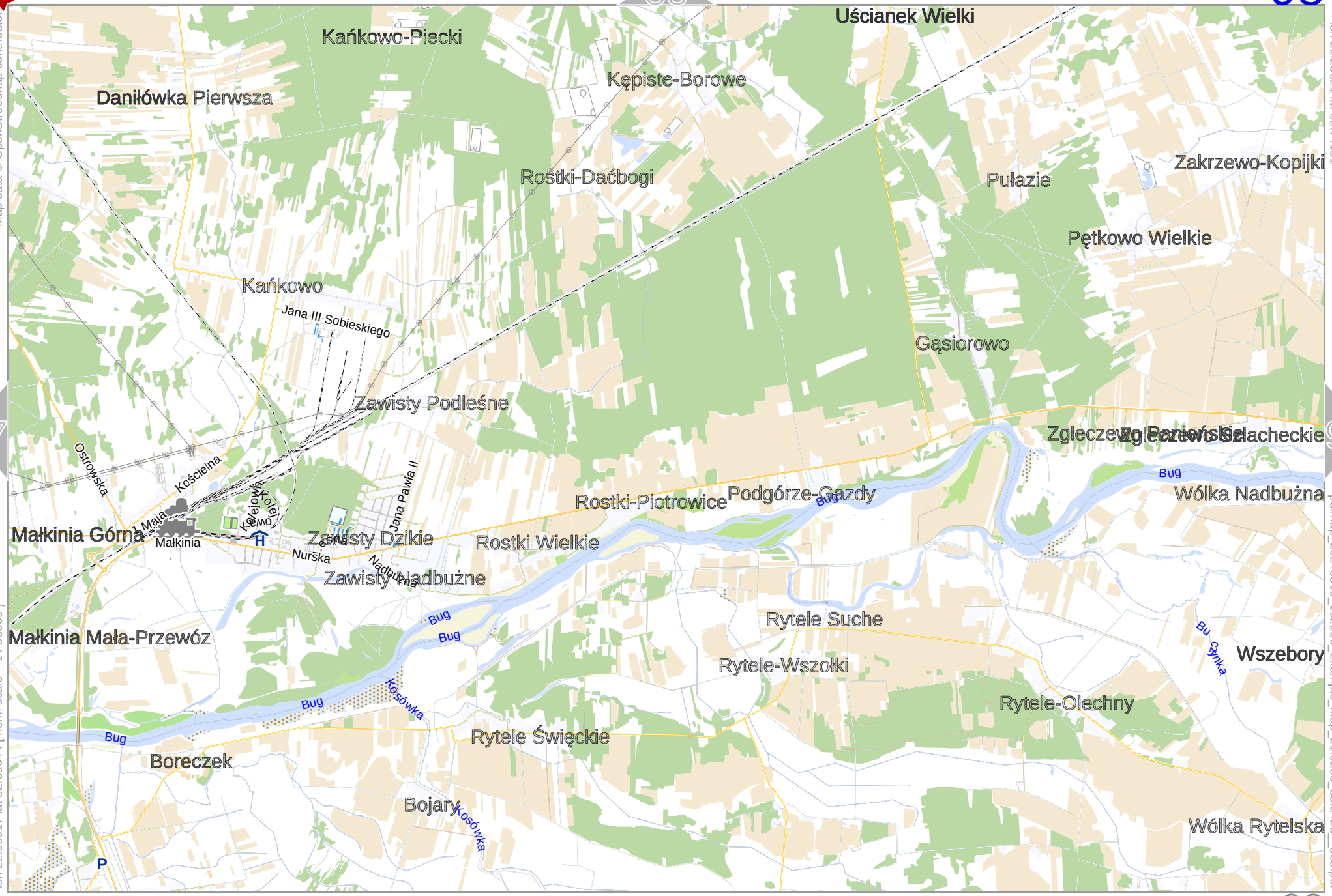

Map data © OpenStreetMap contributors

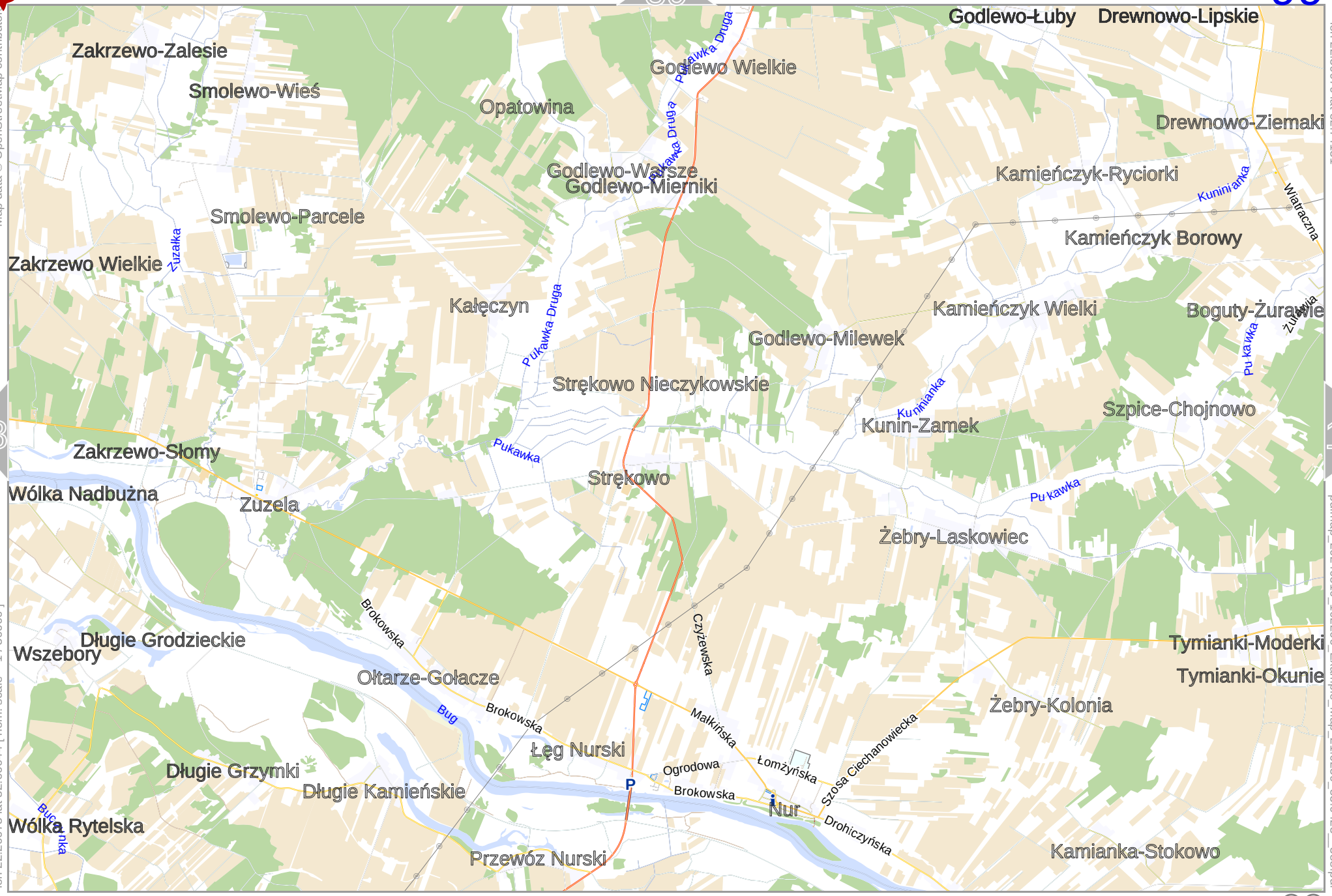

Map data © OpenStreetMap contributors

lon 22.39979 lat 52.74131

lon 22.20075 lat 52.66044 [nom. scale = 1 / 50000]

pdfmap_20240510_102206_Example_Map_21.6259_53.0423__388.pdf

0 1000 m 5000 m

www.milvusmap.eu creative commons

Map data © OpenStreetMap contributors

lon 22.59138 lat 52.74131

lon 22.39234 lat 52.66044 [nom. scale = 1 / 50000]

pdfmap_20240510_102206_Example_Map_21.6259_53.0423__388.pdf

creative commons