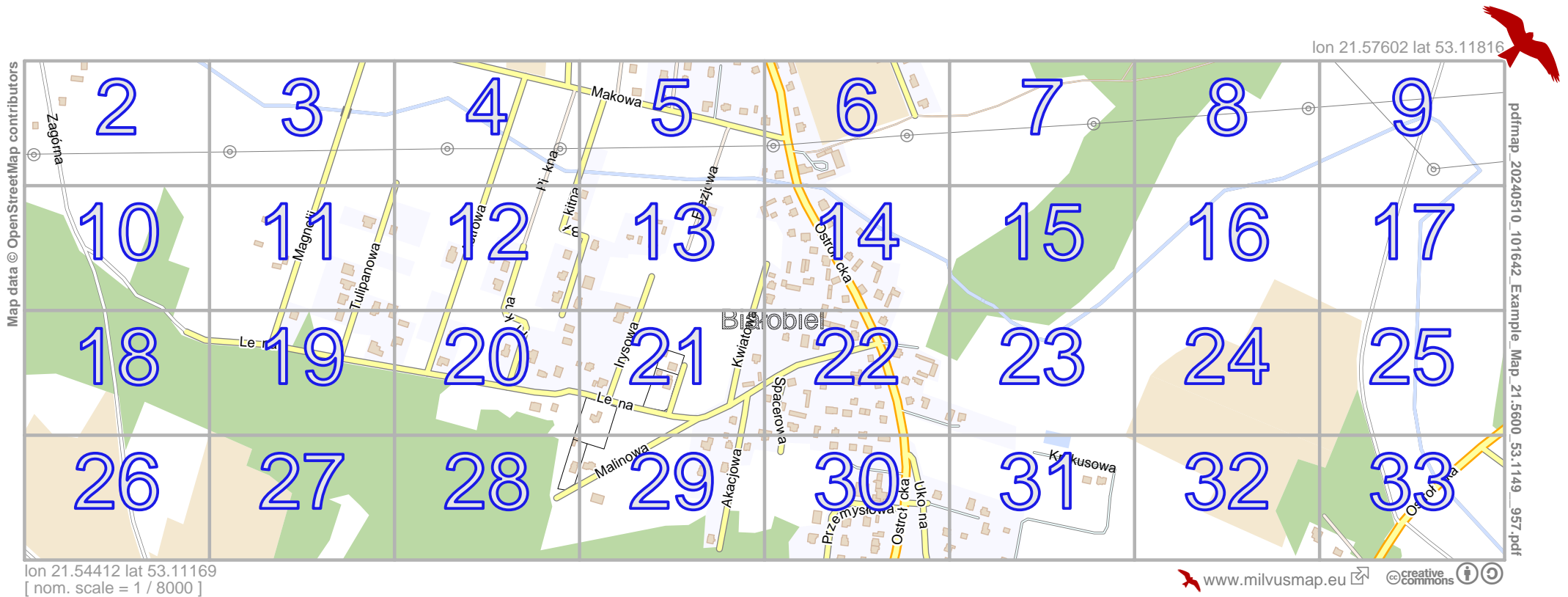


Example_Map





Example_Map

2

top

Map data © OpenStreetMap contributors

lon 21.54412 lat 53.11655 [nom. scale = 1 / 1000]

lon 21.54811 lat 53.11816

pdfmap_20240510_101642_Example_Map_21.5600_53.1149_957.pdf



1 1B

12

Zagónna

10

UTM: 34 U easting 536.42 km northing 5885.38 km
UTM-Grid-width = 20m



Example_Map

3

top

Map data © OpenStreetMap contributors

lon 21.55210 lat 53.11816

2

4


lon 21.54811 lat 53.11655 [nom. scale = 1 / 1000]

pdfmap_20240510_101642_Example_Map_21.5600_53.1149_957.pdf

#

11

UTM: 34 U easting 536.70 km northing 5885.38 km
UTM-Grid-width = 20m

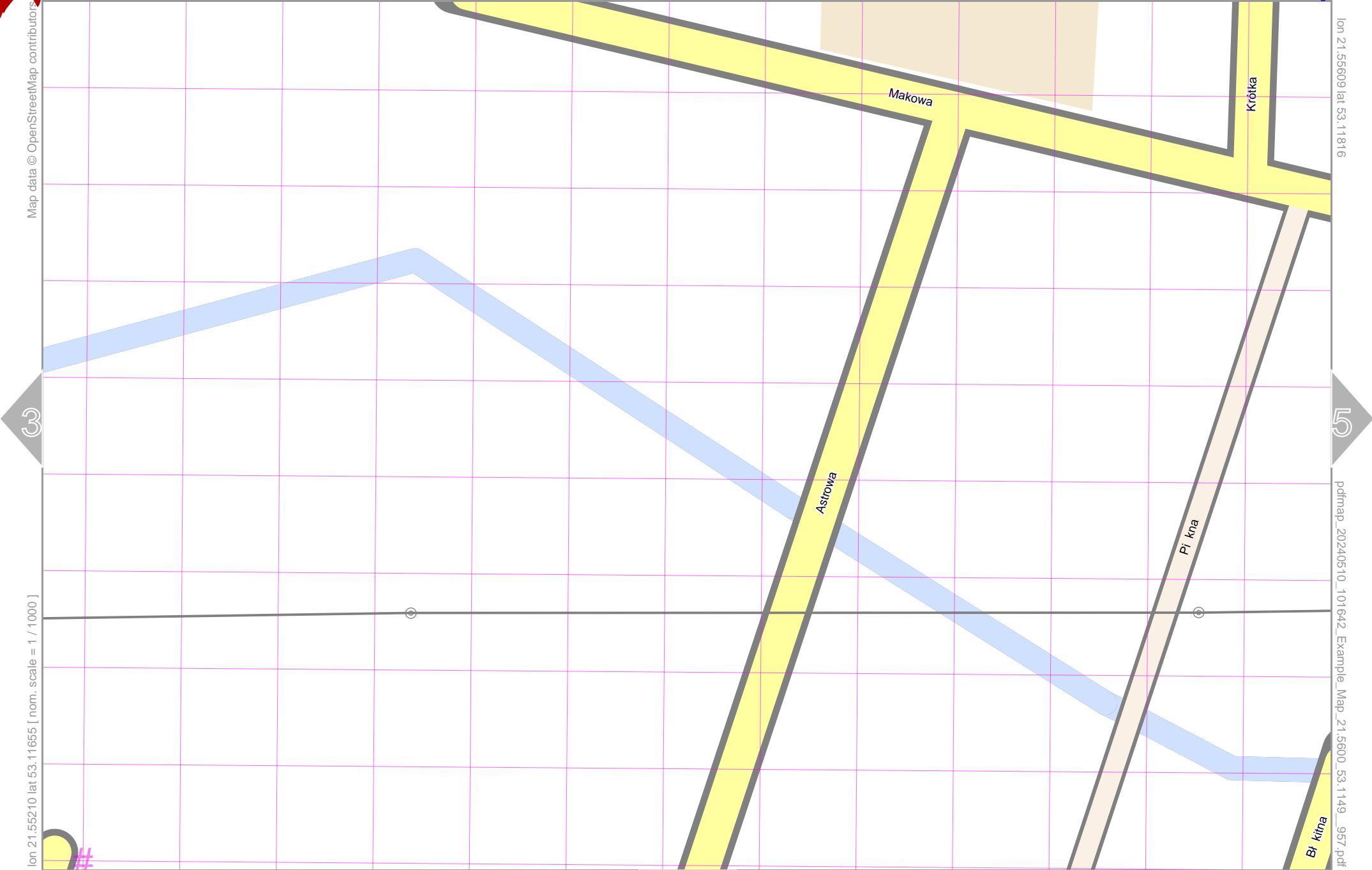




Map data © OpenStreetMap contributors

lon 21.55210 lat 53.11655 [nom. scale = 1 / 1000]

UTM: 34 U easting 536.96 km northing 5885.38 km
UTM-Grid-width = 20m





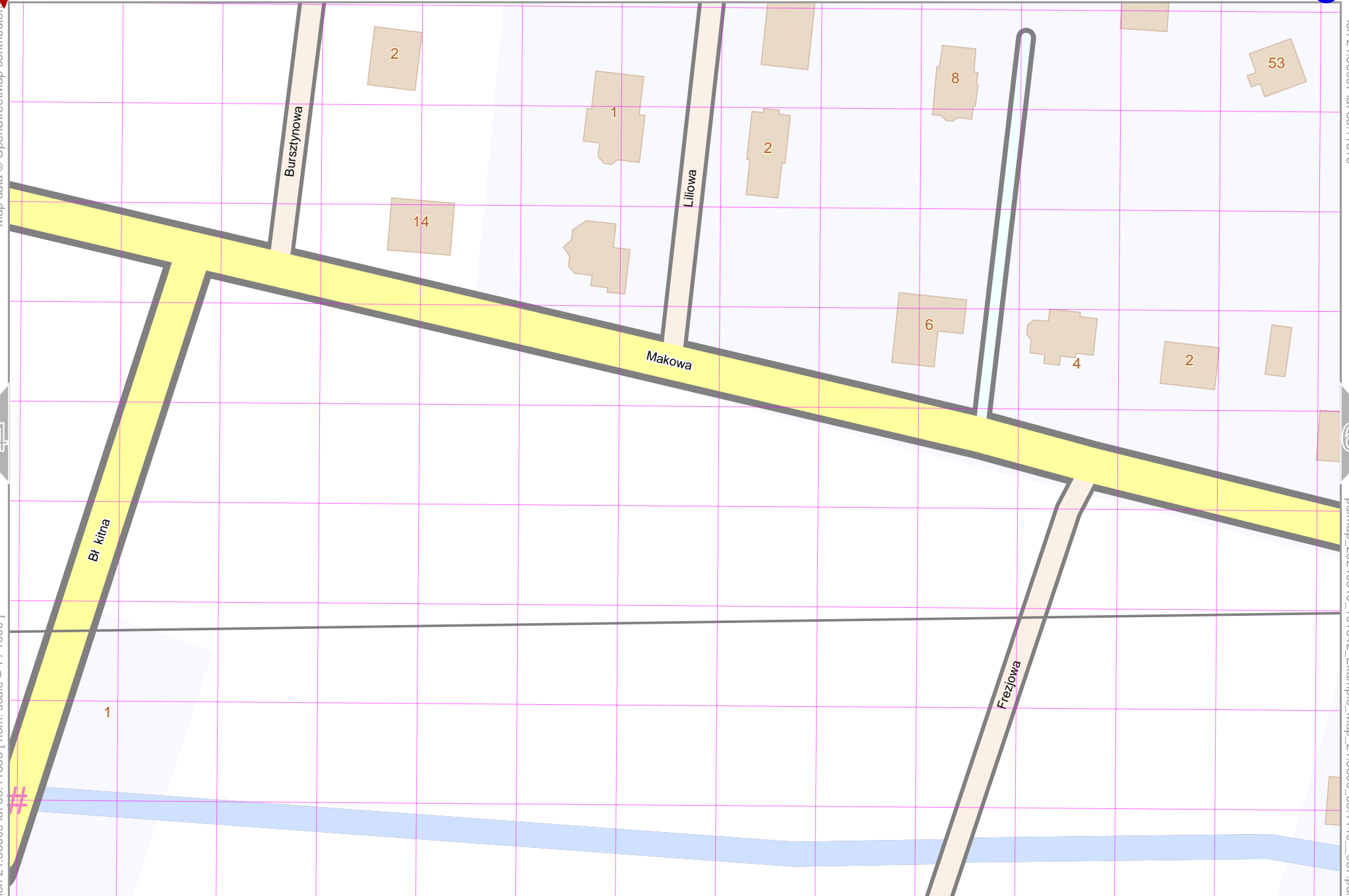
Map data © OpenStreetMap contributors

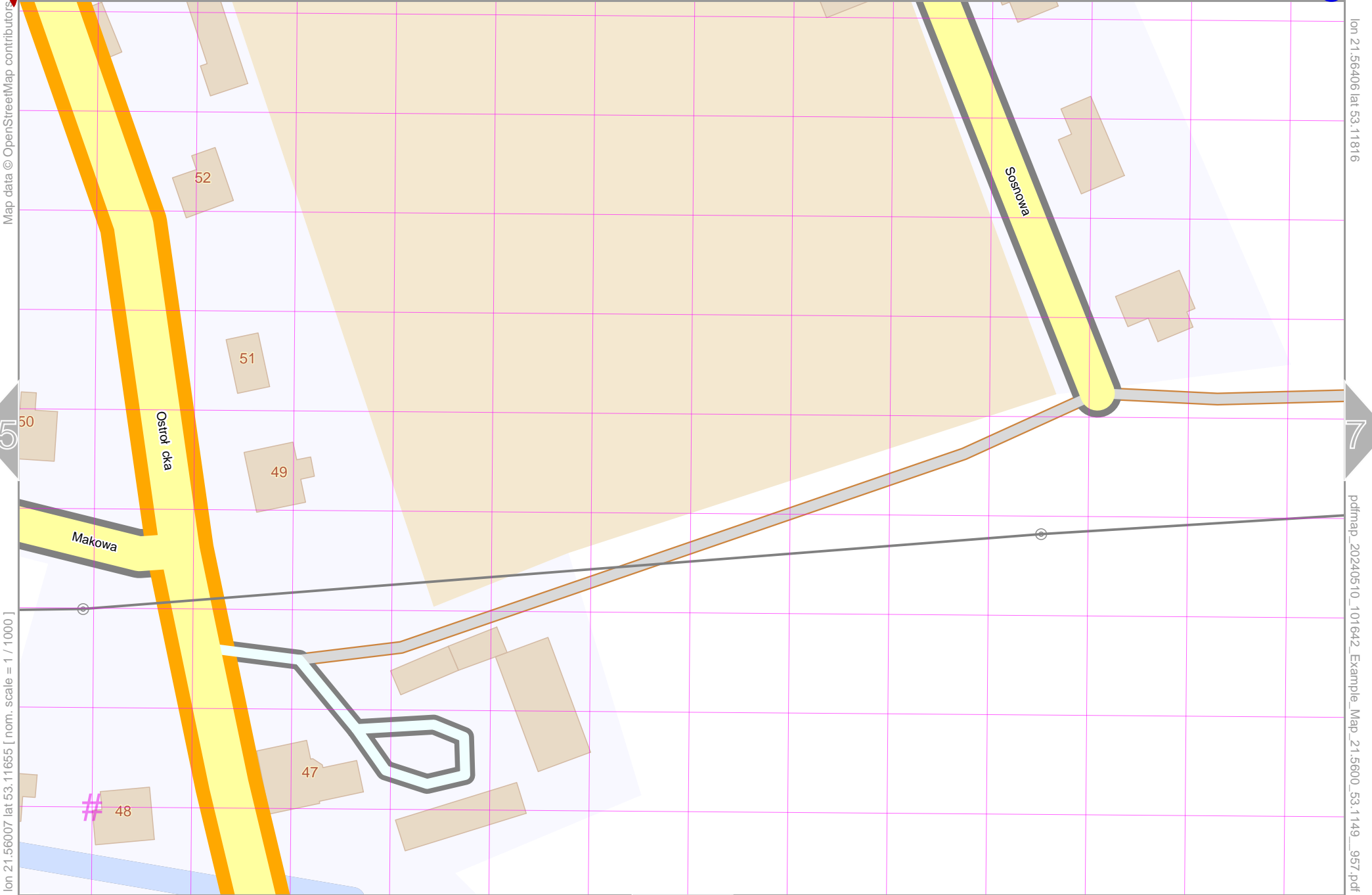
lon 21.55609 lat 53.11655 [nom. scale = 1 / 1000]

UTM: 34 U easting 537.22 km northing 5885.40 km
UTM-Grid-width = 20m

lon 21.56007 lat 53.11816

pdfmap_20240510_101642_Example_Map_21.5600_53.1149_957.pdf

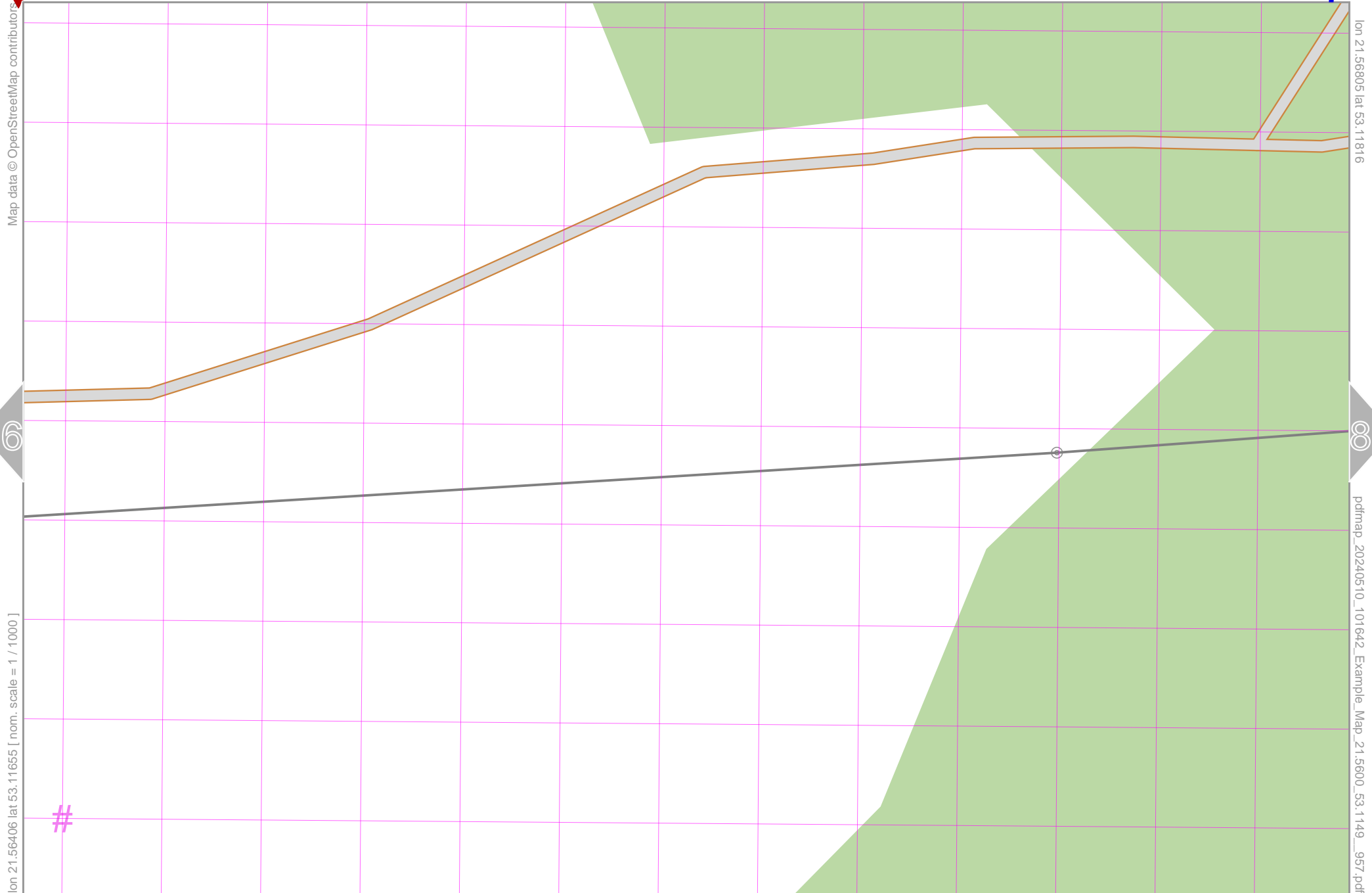






Example_Map

7 top



UTM: 34 U easting 537.76 km northing 5885.40 km
 UTM-Grid-width = 20m

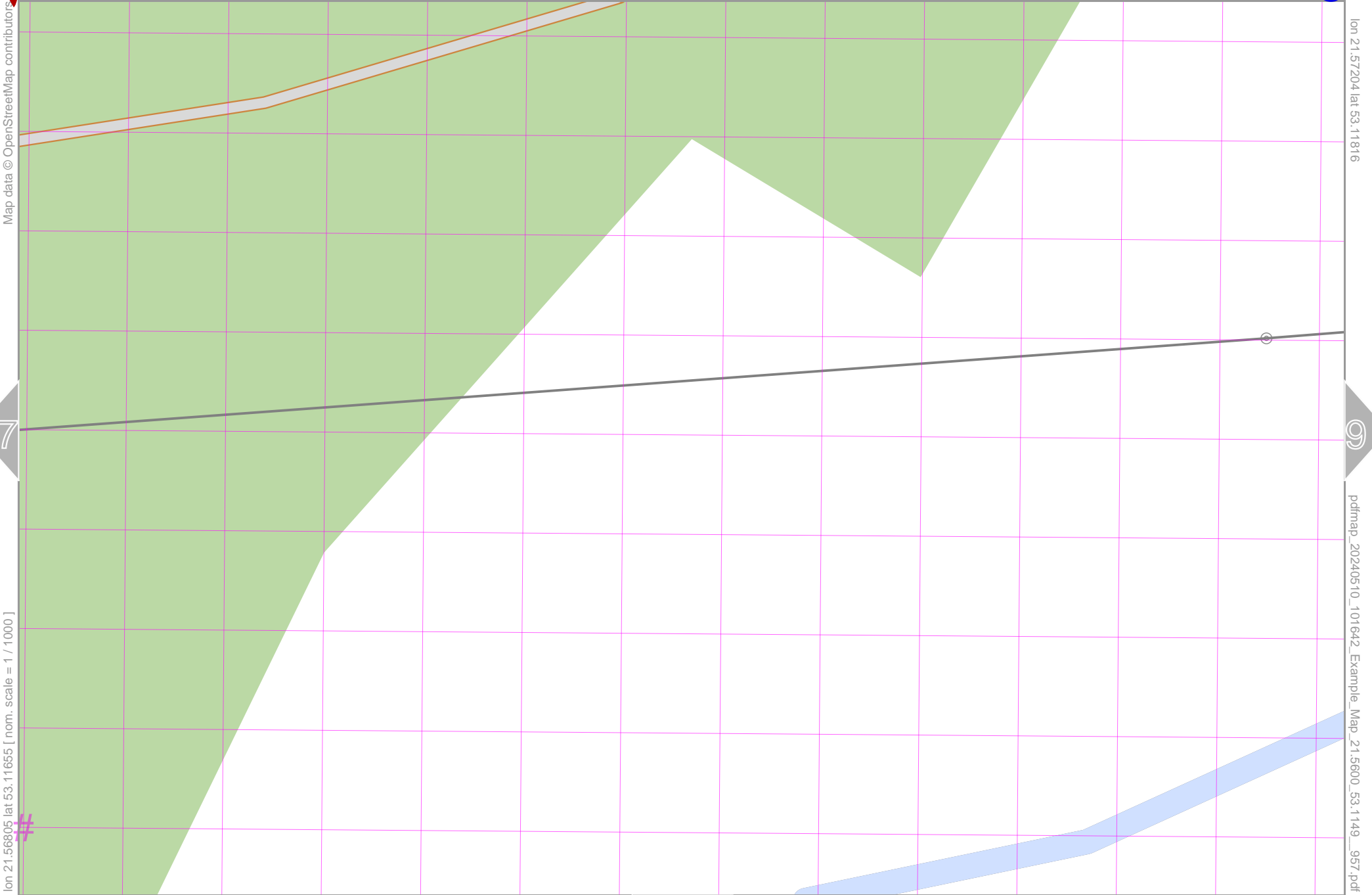
15



Example_Map

top

8



7



UTM: 34 U easting 538.02 km northing 5885.40 km
 UTM-Grid-width = 20m

16



Example_Map

9

top

Map data © OpenStreetMap contributors

lon 21.57204 lat 53.11655 [nom. scale = 1 / 1000]

lon 21.57602 lat 53.11816

pdfmap_20240510_101642_Example_Map_21.5600_53.1149_957.pdf



#

UTM: 34 U easting 538.30 km northing 5885.40 km
UTM-Grid-width = 20m



Map data © OpenStreetMap contributors

lon:21.54412 lat:53.11493 [nom. scale = 1 / 1000]

UTM: 34 U easting 536.42 km northing 5885.20 km
UTM-Grid-width = 20m

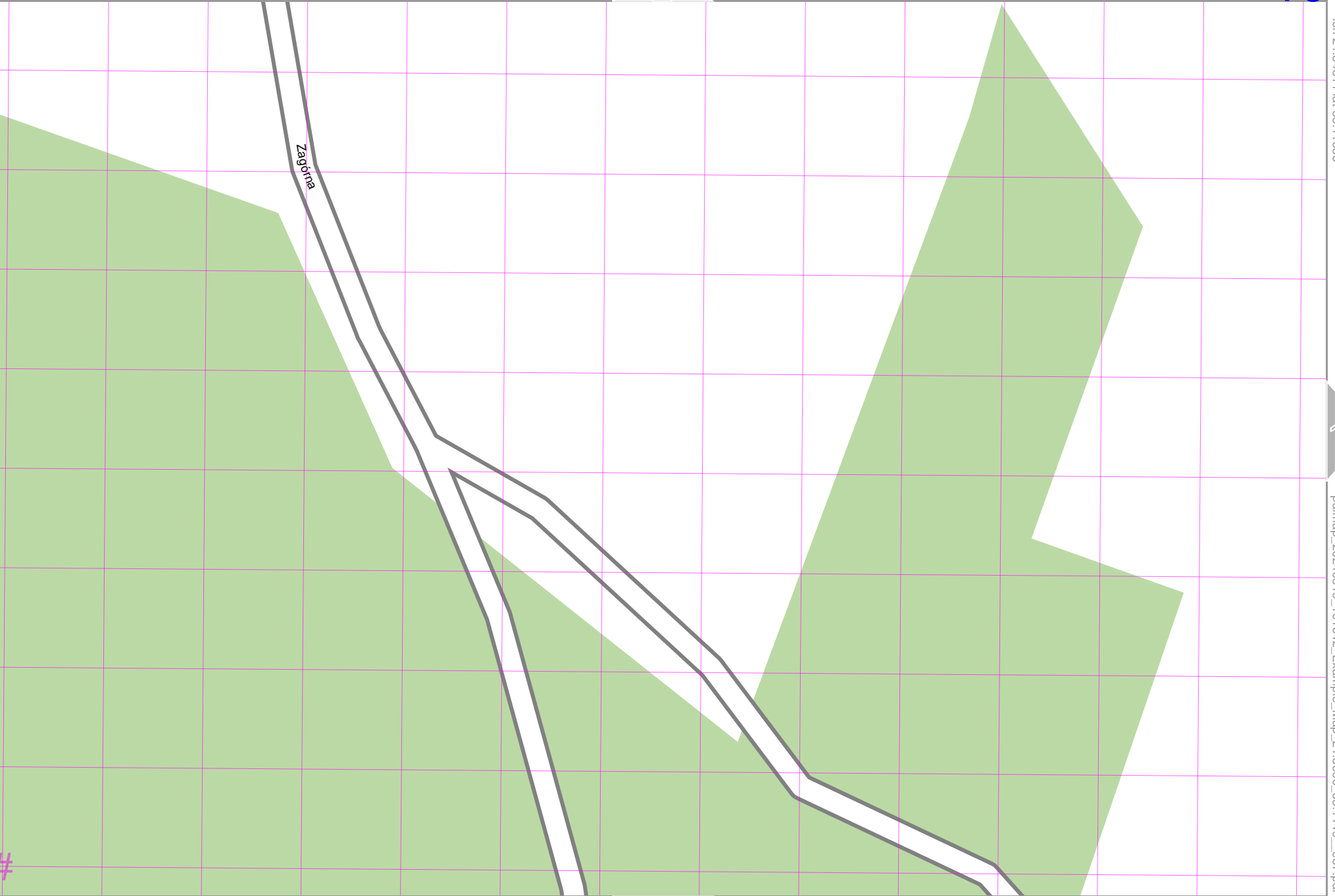
2

lon:21.54811 lat:53.11655



pdfmap_20240510_101642_Example_Map_21.5600_53.1149_957.pdf

18





Example_Map

top

Map data © OpenStreetMap contributors

lon 21.54811 lat 53.11493 [nom. scale = 1 / 1000]

10

3

11

lon 21.55210 lat 53.11655

Konstantynówka

25

24

Magnolij

Tulipanowa

12

pdfmap_20240510_101642_Example_Map_21.5600_53.1149_957.pdf

11

9

7

6

#

19

UTM: 34 U easting 536.70 km northing 5885.20 km
UTM-Grid-width = 20m



Example_Map

top

Map data © OpenStreetMap contributors

lon 21.55210 lat 53.11493 [nom. scale = 1 / 1000]

UTM: 34 U easting 536.96 km northing 5885.20 km
UTM-Grid-width = 20m

4

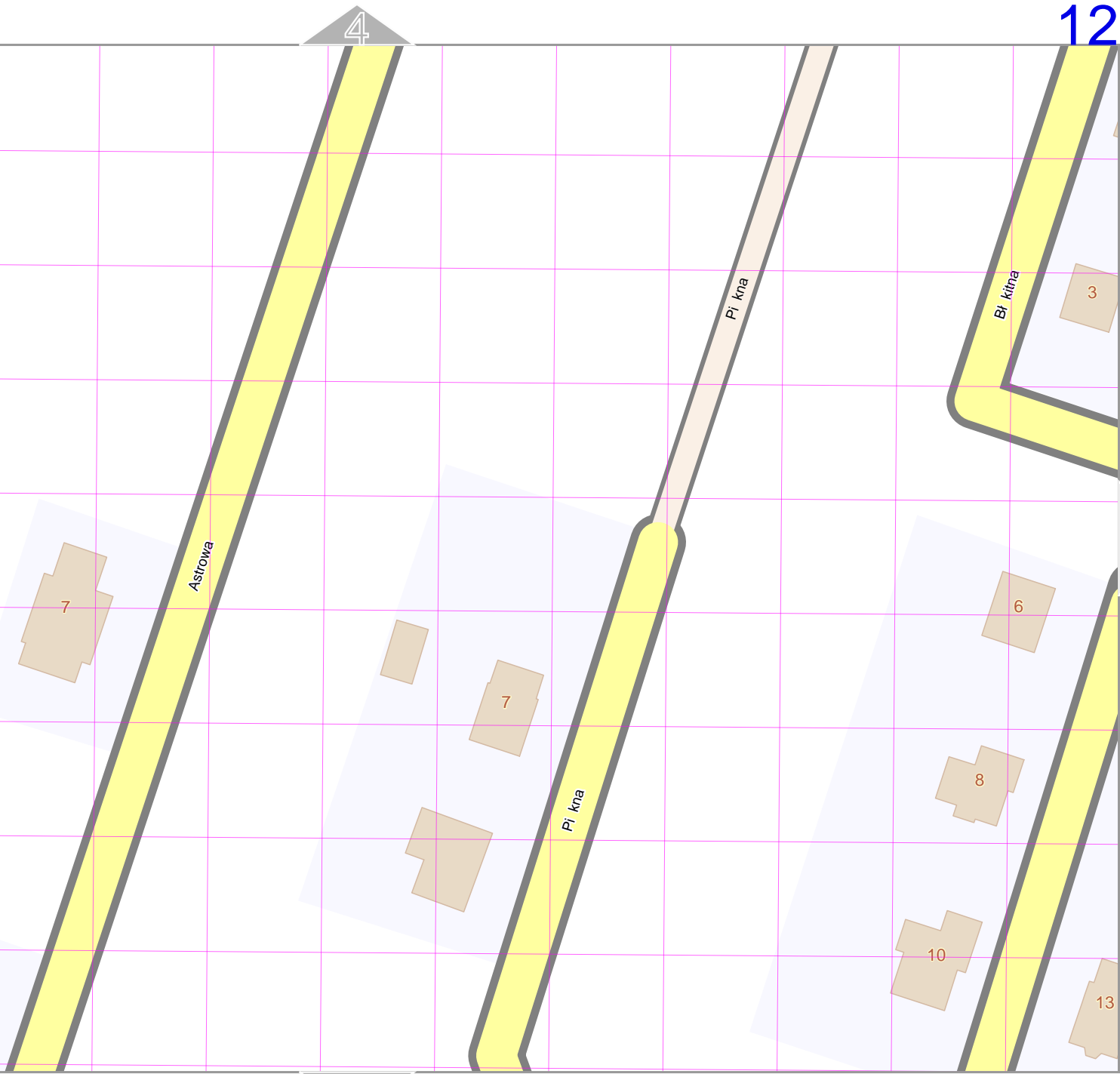
12

lon 21.55609 lat 53.11655

13

pdfmap_20240510_101642_Example_Map_21.5600_53.1149_957.pdf

11



20



Example_Map

13


top

Map data © OpenStreetMap contributors

lon 21.56007 lat 53.11655

lon 21.55609 lat 53.11493 [nom. scale = 1 / 1000]

pdfmap_20240510_101642_Example_Map_21.5600_53.1149_957.pdf



12

14

5

21

UTM: 34 U easting 537.24 km northing 5885.22 km
UTM-Grid-width = 20m



Map data © OpenStreetMap contributors

lon 21.56406 lat 53.11655

13

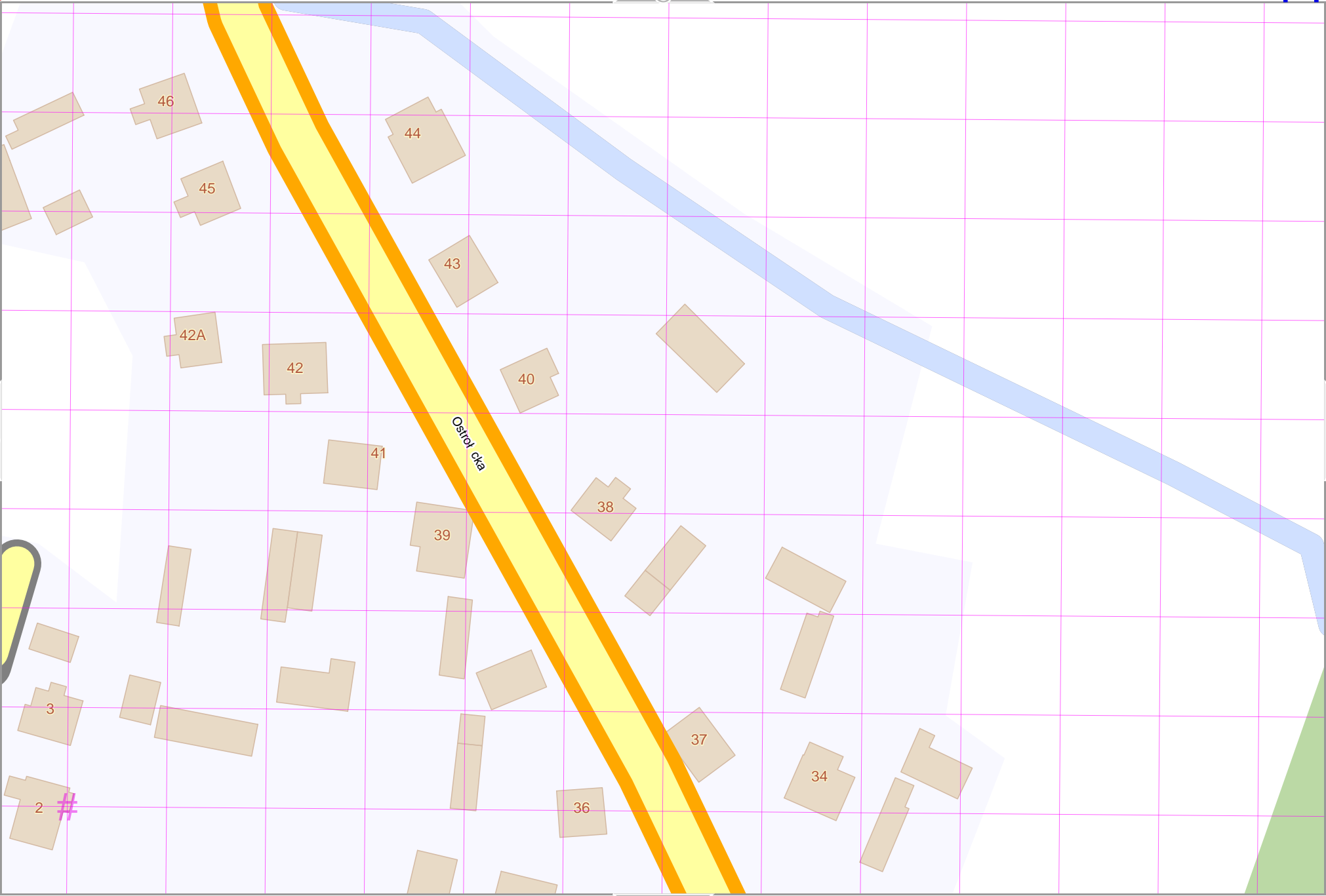
15

lon 21.56007 lat 53.11493 [nom. scale = 1 / 1000]

pdfmap_20240510_101642_Example_Map_21.5600_53.1149_957.pdf

UTM: 34 U easting 537.50 km northing 5885.22 km
UTM-Grid-width = 20m

22





Example_Map

15

top

Map data © OpenStreetMap contributors

7

lon 21.56805 lat 53.11655

14

16

lon 21.56406 lat 53.11493 [nom. scale = 1 / 1000]

pdfmap_20240510_101642_Example_Map_21.5600_53.1149_957.pdf

#

UTM: 34 U easting 537.76 northing 5885.22 km
UTM-Grid-width = 20m

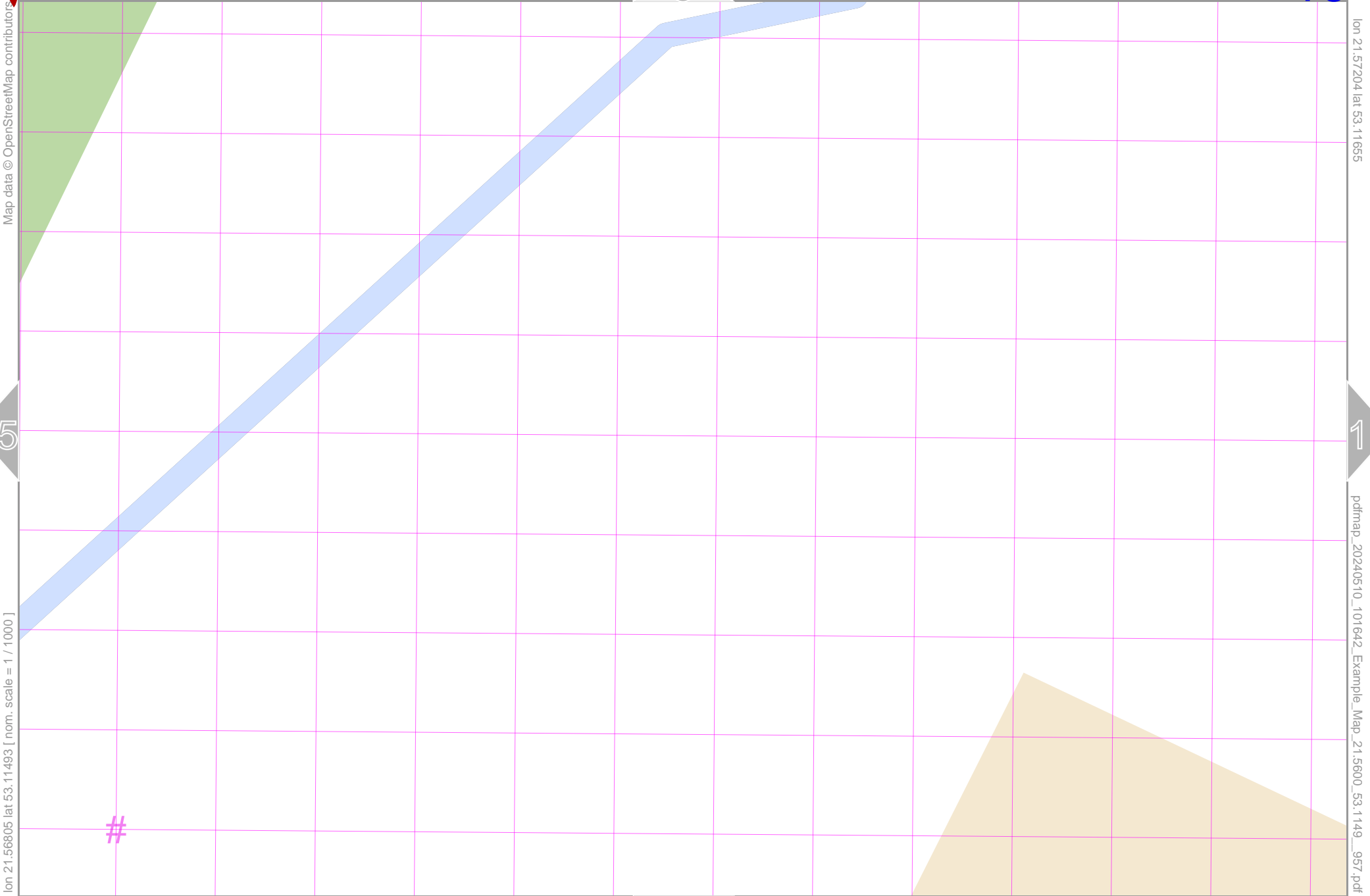
23



Example_Map

16

top



lon 21.56805 lat 53.11493 [nom. scale = 1 / 1000]

lon 21.57204 lat 53.11655

pdfmap_20240510_101642_Example_Map_21.5600_53.1149_957.pdf

UTM: 34 U easting 538.04 km northing 5885.22 km
UTM-Grid-width = 20m



Example_Map

17

top

Map data © OpenStreetMap contributors

lon 21.57602 lat 53.11655

16


lon 21.57204 lat 53.11493 [nom. scale = 1 / 1000]

pdfmap_20240510_101642_Example_Map_21.5600_53.1149_957.pdf

#

UTM: 34 U easting 538.30 km northing 5885.22 km
UTM-Grid-width = 20m

25





Example_Map

top

18

10

19

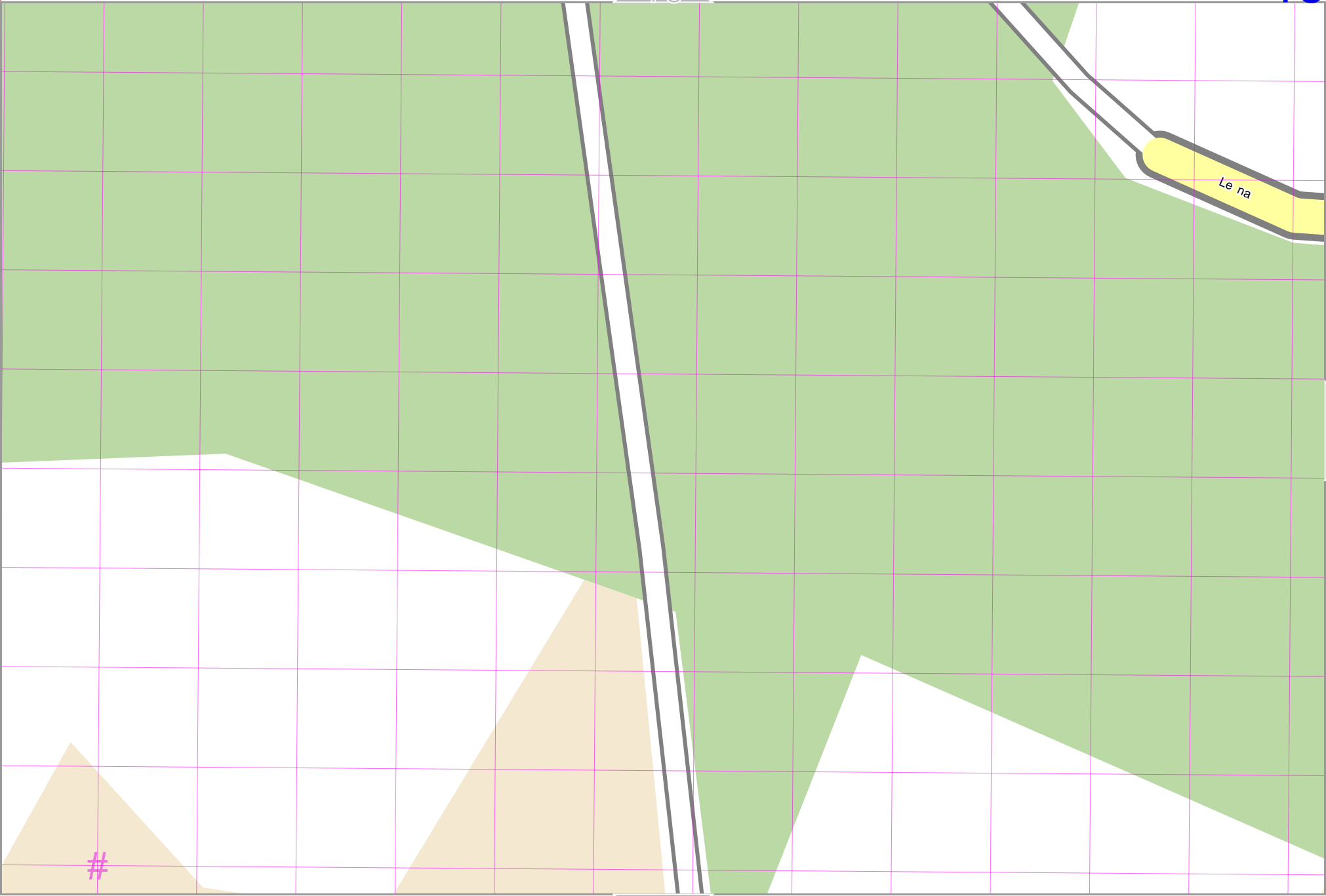
26

lon 21.54412 lat 53.11331 [nom. scale = 1 / 1000]

lon 21.54811 lat 53.11493

pdfmap_20240510_101642_Example_Map_21.5600_53.1149_957.pdf

UTM: 34 U easting 536.44 km northing 5885.02 km
UTM-Grid-width = 20m





Map data © OpenStreetMap contributors

lon 21.55210 lat 53.11493

18

20

lon 21.54811 lat 53.11331 [nom. scale = 1 / 1000]

pdfmap_20240510_101642_Example_Map_21.5600_53.1149_957.pdf

Magnoli

Tulipanowa

Le na

Le na

23G

#

27

UTM: 34 U easting 536.70 km northing 5885.02 km
UTM-Grid-width = 20m



www.milvusmap.eu





Example_Map

20

top

Map data © OpenStreetMap contributors

lon 21.55609 lat 53.11493

23F

Astrowa

2

23a

Pi kna

20a

23D

23

22

20

Le na

21

19

19

21

lon 21.55210 lat 53.11331 [nom. scale = 1 / 1000]

pdfmap_20240510_101642_Example_Map_21.5600_53.1149_957.pdf

UTM: 34 U easting 536.96 km northing 5885.02 km

UTM-Grid-width = 20m

28



Map data © OpenStreetMap contributors

13

21

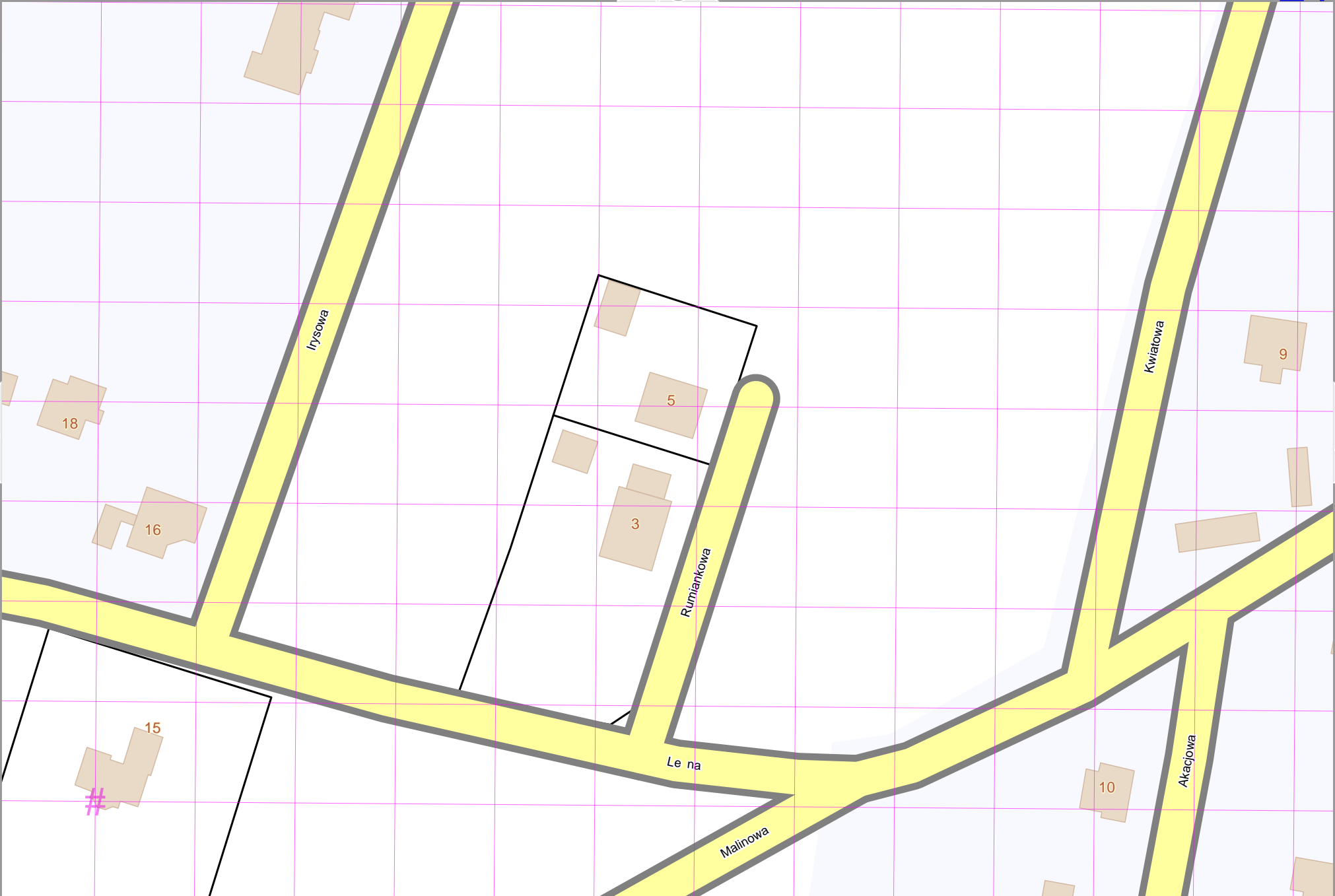
lon 21.56007 lat 53.11493

20

22

lon 21.55609 lat 53.11331 [nom. scale = 1 / 1000]

pdfmap_20240510_101642_Example_Map_21.5600_53.1149_957.pdf



UTM: 34 U easting 537.24 km northing 5885.04 km
UTM-Grid-width = 20m

29



Example_Map

top

22

14

Białobiel

Map data © OpenStreetMap contributors

lon 21.56406 lat 53.11493

21

23

Le na

Ostrodzka

Spacerowa

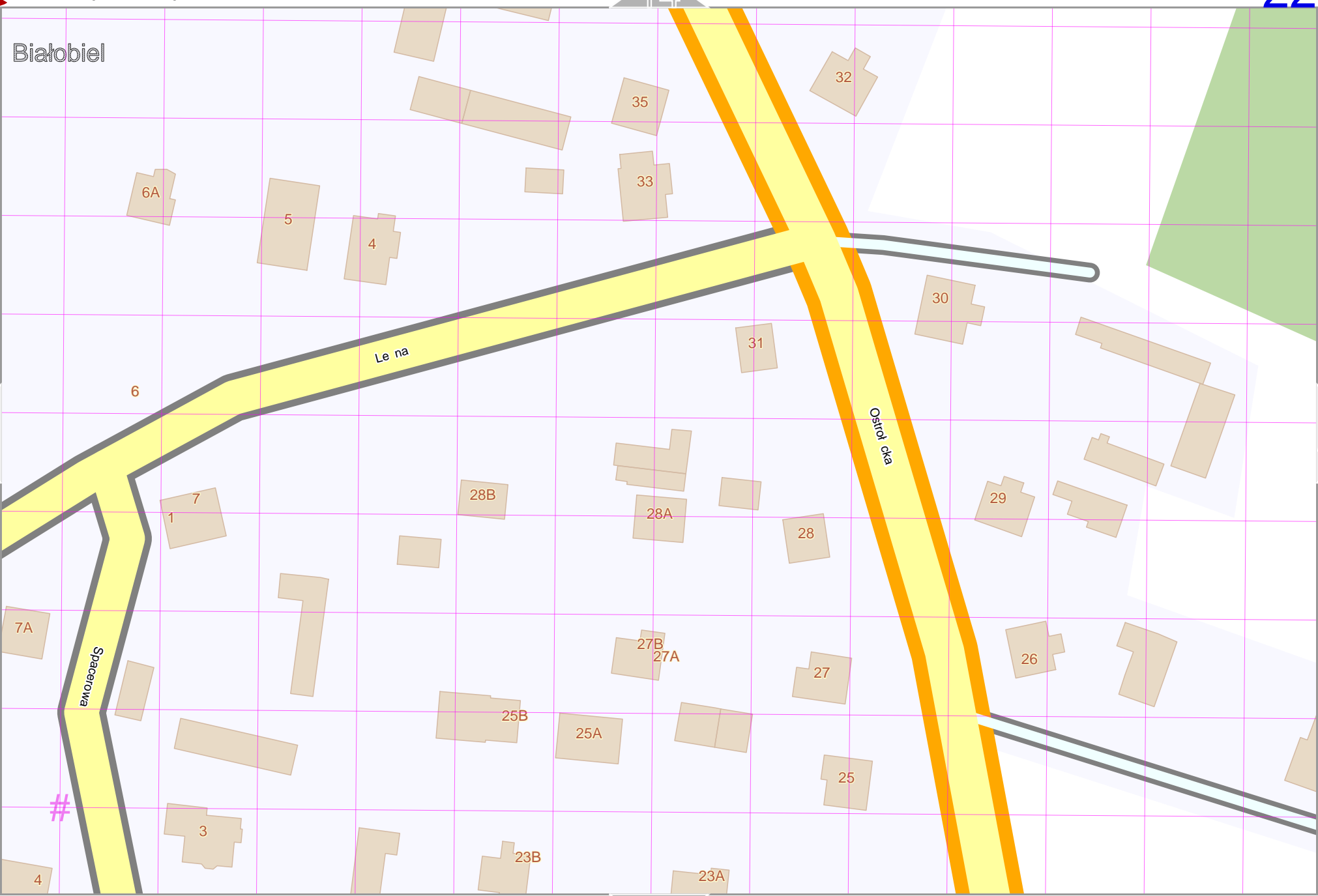
lon 21.56007 lat 53.11331 [nom. scale = 1 / 1000]

pdfmap_20240510_101642_Example_Map_21.5600_53.1149_957.pdf

UTM: 34 U easting 537.50 km northing 5885.04 km

UTM-Grid-width = 20m

30





Example_Map

23

top

Map data © OpenStreetMap contributors

lon 21.56805 lat 53.11493

22

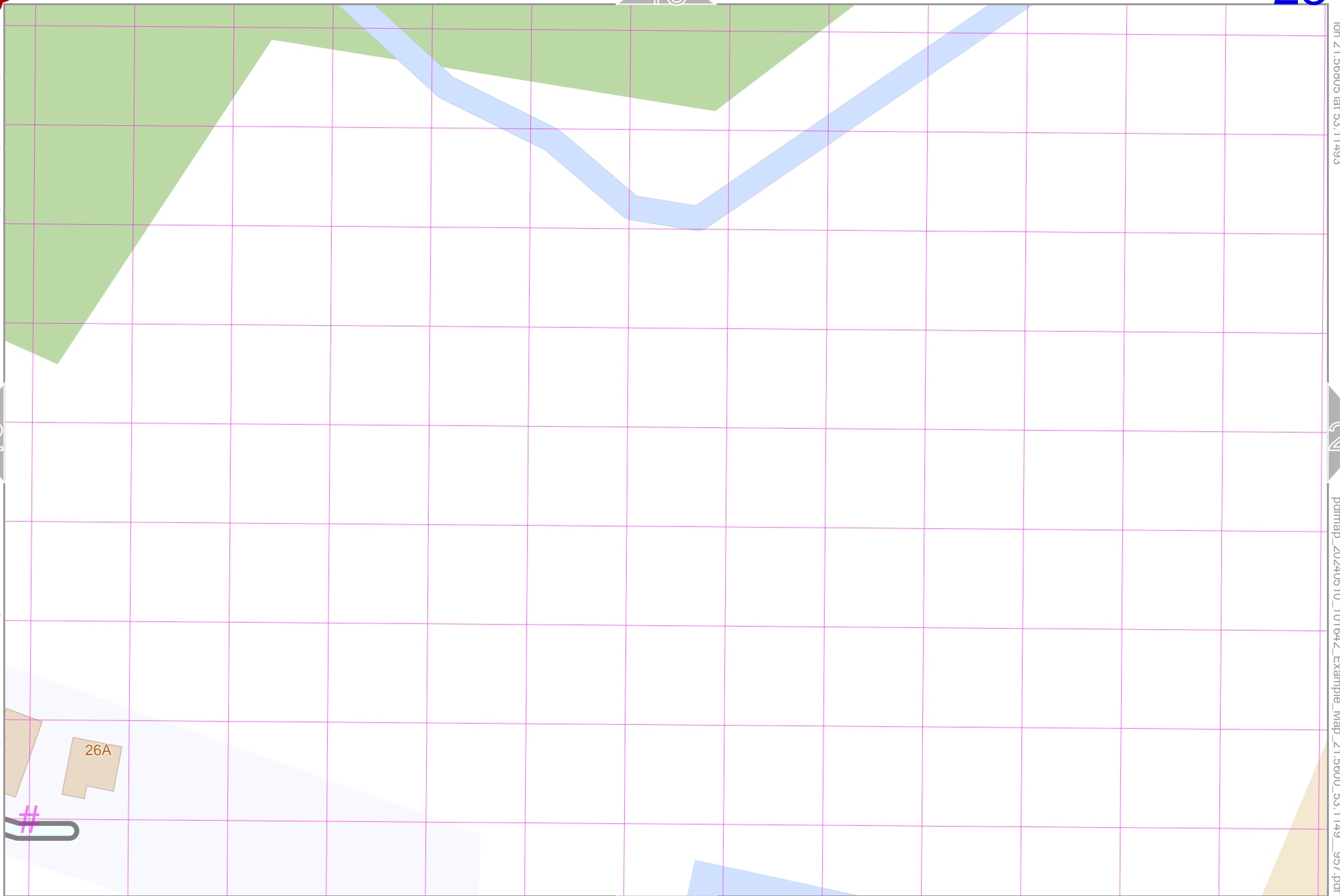
24

lon 21.56406 lat 53.11331 [nom. scale = 1 / 1000]

pdfmap_20240510_101642_Example_Map_21.5600_53.1149_957.pdf

UTM: 34 U easting 537.76 km northing 5885.04 km
UTM-Grid-width = 20m

31





Map data © OpenStreetMap contributors

lon 21.57204 lat 53.11493

23

25

lon 21.56805 lat 53.11331 [nom. scale = 1 / 1000]

pdfmap_20240510_101642_Example_Map_21.5600_53.1149_957.pdf

#

32


UTM: 34 U easting 538.04 km northing 5885.04 km
UTM-Grid-width = 20m



Example_Map

25

top



lon 21.57204 lat 53.11331 [nom. scale = 1 / 1000]

lon 21.57602 lat 53.11493

pdfmap_20240510_101642_Example_Map_21.5600_53.1149_957.pdf

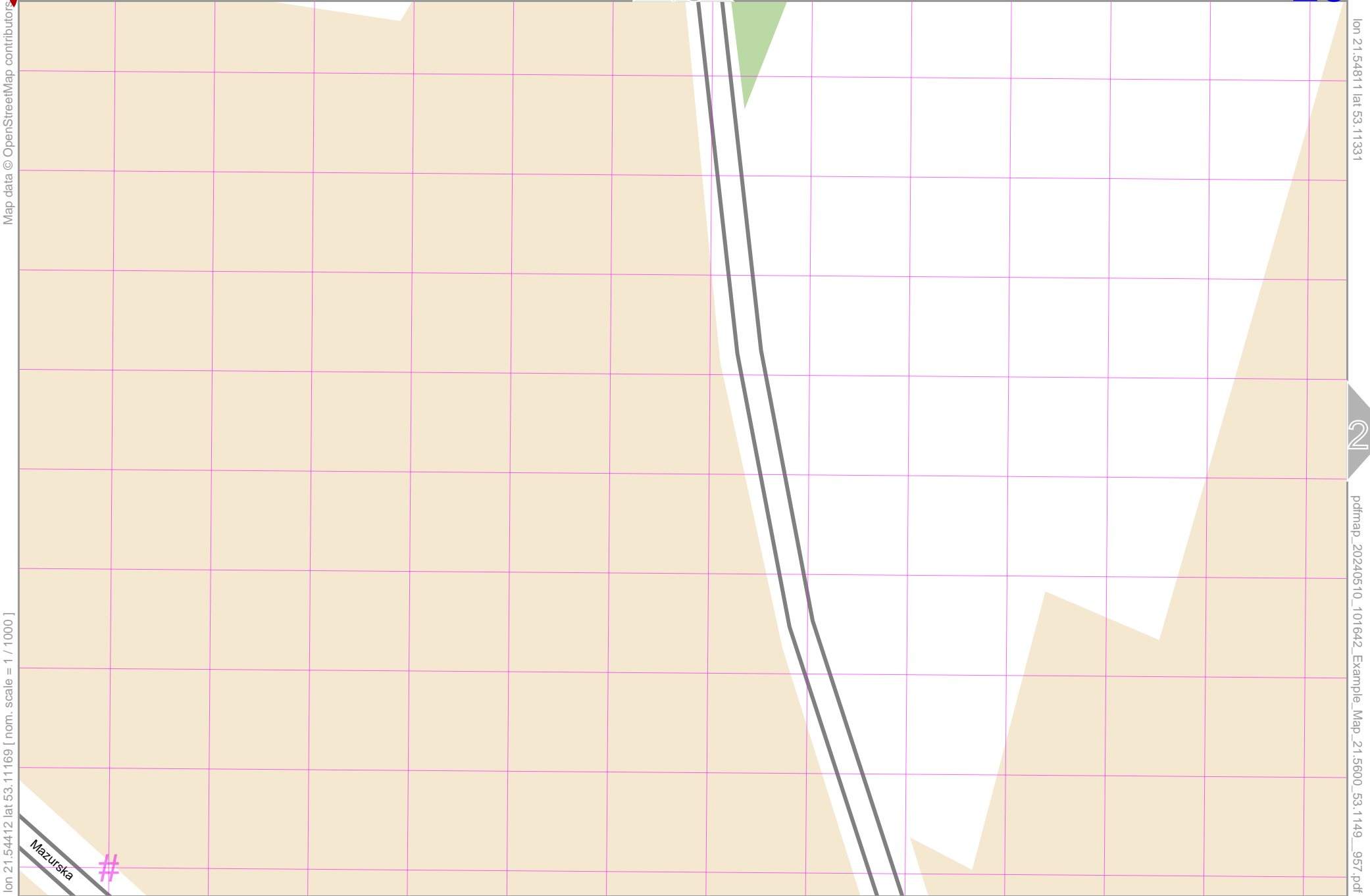
UTM: 34 U easting 538.30 km northing 5885.04 km
UTM-Grid-width = 20m

33



Example_Map

26 top



lon 21.54412 lat 53.11169 [nom. scale = 1 / 1000]

lon 21.54811 lat 53.11331

pdfmap_20240510_101642_Example_Map_21.5600_53.1149_957.pdf

Mazurska #

UTM: 34 U easting 536.44 km northing 5884.84 km
UTM-Grid-width = 20m



Example_Map

19

27

top

Map data © OpenStreetMap contributors

lon 21.55210 lat 53.11331

26

28

lon 21.54811 lat 53.11169 [nom. scale = 1 / 1000]

pdfmap_20240510_101642_Example_Map_21.5600_53.1149_957.pdf

#

UTM: 34 U easting 536.70 km northing 5884.84 km

UTM-Grid-width = 20m



www.milvusmap.eu



© creative commons





Example_Map

Map data © OpenStreetMap contributors

20

28

top

lon 21.55609 lat 53.11331

27

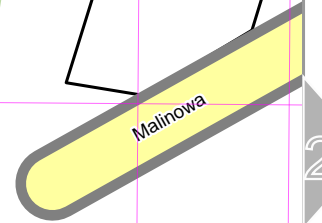
29

lon 21.55210 lat 53.11169 [nom. scale = 1 / 1000]

pdfmap_20240510_101642_Example_Map_21.5600_53.1149_957.pdf

UTM: 34 U easting 536.96 km northing 5884.84 km

UTM-Grid-width = 20m





Map data © OpenStreetMap contributors

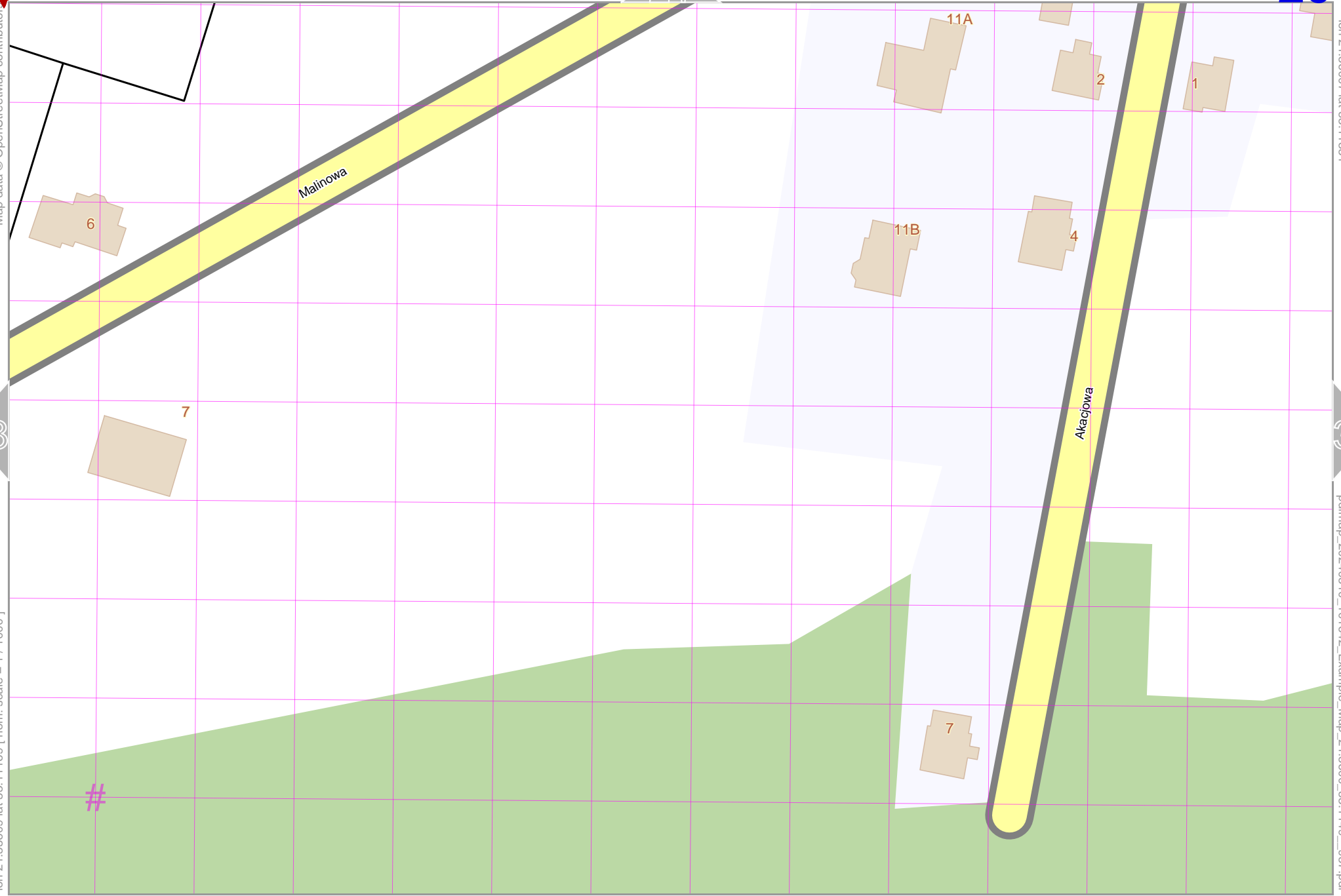
lon 21.56007 lat 53.11331

28

30

lon 21.55609 lat 53.11169 [nom. scale = 1 / 1000]

pdfmap_20240510_101642_Example_Map_21.5600_53.1149_957.pdf



UTM: 34 U easting 537.24 km northing 5884.86 km
UTM-Grid-width = 20m



Map data © OpenStreetMap contributors

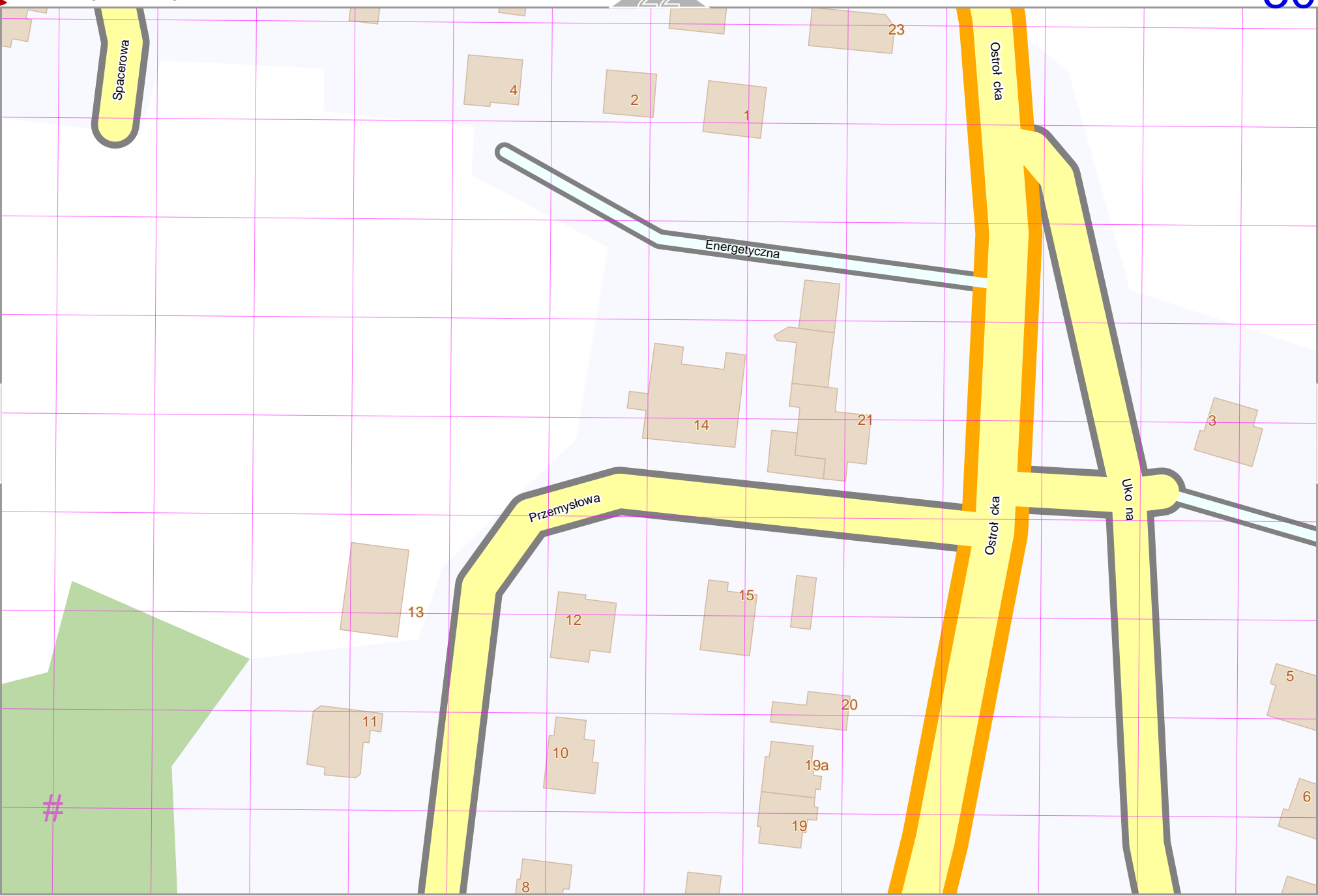
lon 21.564061at 53.11331

29

31

lon 21.56007 lat 53.11169 [nom. scale = 1 / 1000]

pdfmap_20240510_101642_Example_Map_21.5600_53.1149_957.pdf



UTM: 34 U easting 537.50 km northing 5884.86 km
UTM-Grid-width = 20m



Example_Map

Map data © OpenStreetMap contributors

23

31

lon 21.56805 lat 53.11331

30

32

lon 21.56406 lat 53.11169 [nom. scale = 1 / 1000]

pdfmap_20240510_101642_Example_Map_21.5600_53.1149_957.pdf

3a

4A

Krokusowa

UTM: 34 U easting 537.76 northing 5884.86 km
UTM-Grid-width = 20m



Example_Map

24

32

top

Map data © OpenStreetMap contributors

lon 21.57204 lat 53.11331

31

33

lon 21.56805 lat 53.11169 [nom. scale = 1 / 1000]

pdfmap_20240510_101642_Example_Map_21.5600_53.1149_957.pdf

#

7

UTM: 34 U easting 538.04 km northing 5884.86 km
UTM-Grid-width = 20m



Example_Map

top

Map data © OpenStreetMap contributors

25

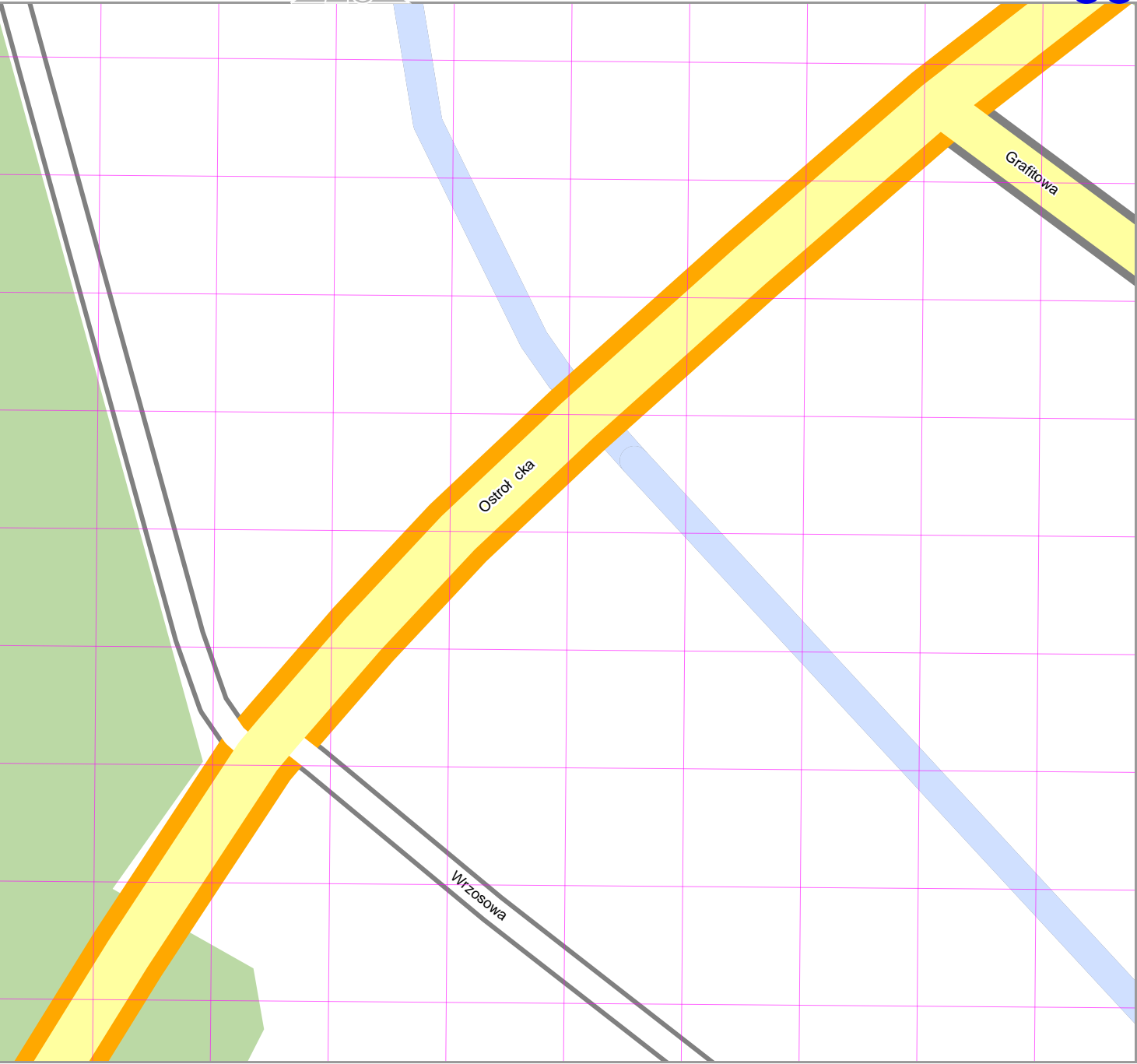
33

lon 21.57602 lat 53.11331

32

lon 21.57204 lat 53.11169 [nom. scale = 1 / 1000]

pdfmap_20240510_101642_Example_Map_21.5600_53.1149_957.pdf



#

3

UTM: 34 U easting 538.30 km northing 5884.86 km
UTM-Grid-width = 20m