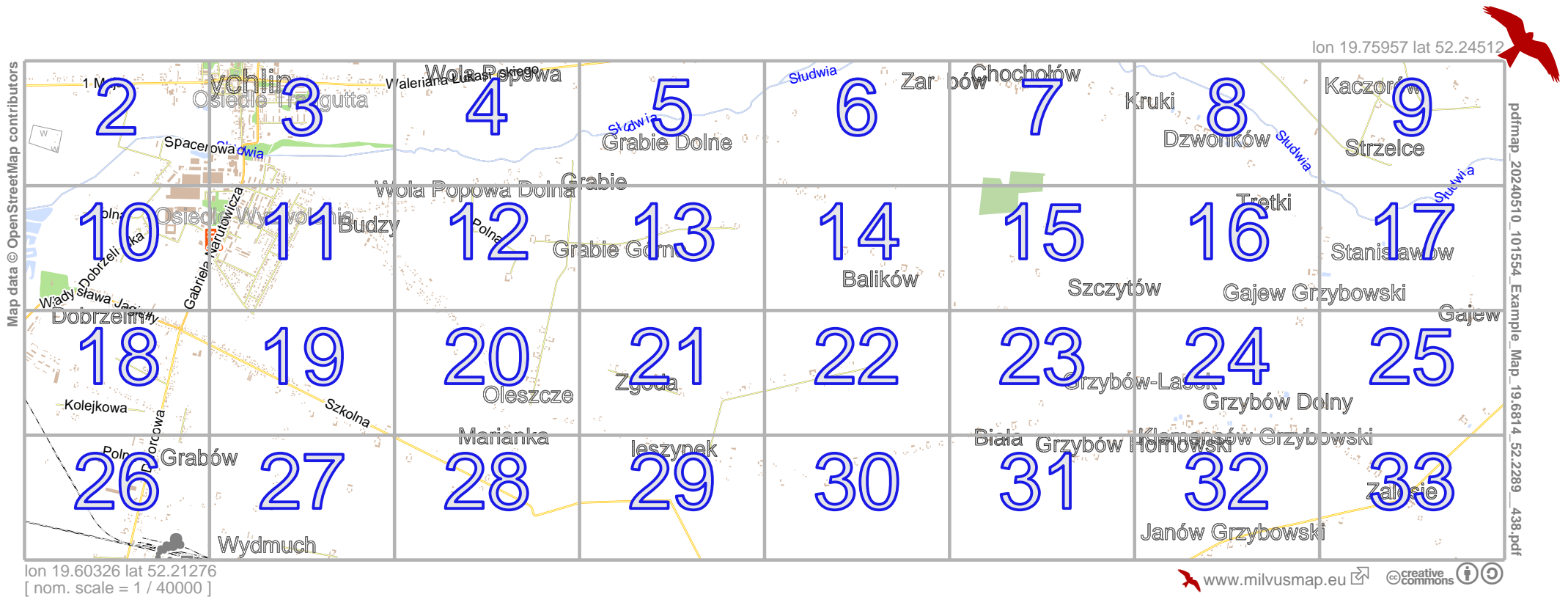


Example_Map





Example_Map

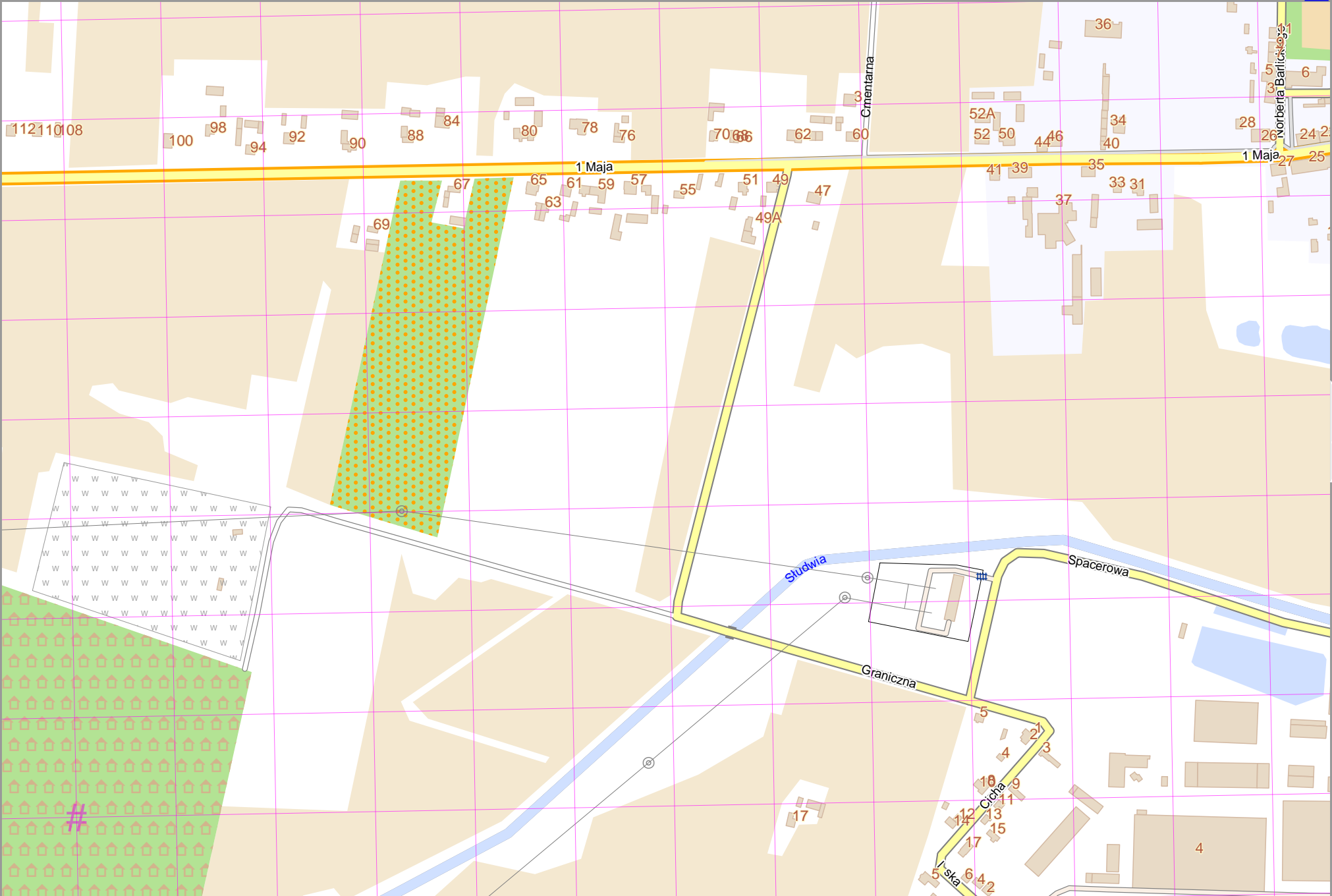
2

top

Map data © OpenStreetMap contributors

lon 19.60326 lat 52.23703 [nom. scale = 1 / 5000]

UTM: 34 U easting 404.70 km northing 5788.40 km
UTM-Grid-width = 100m



lon 19.62280 lat 52.24512

pdfmap_20240510_101554_Example_Map_19.6814_52.2289_438.pdf

3

10

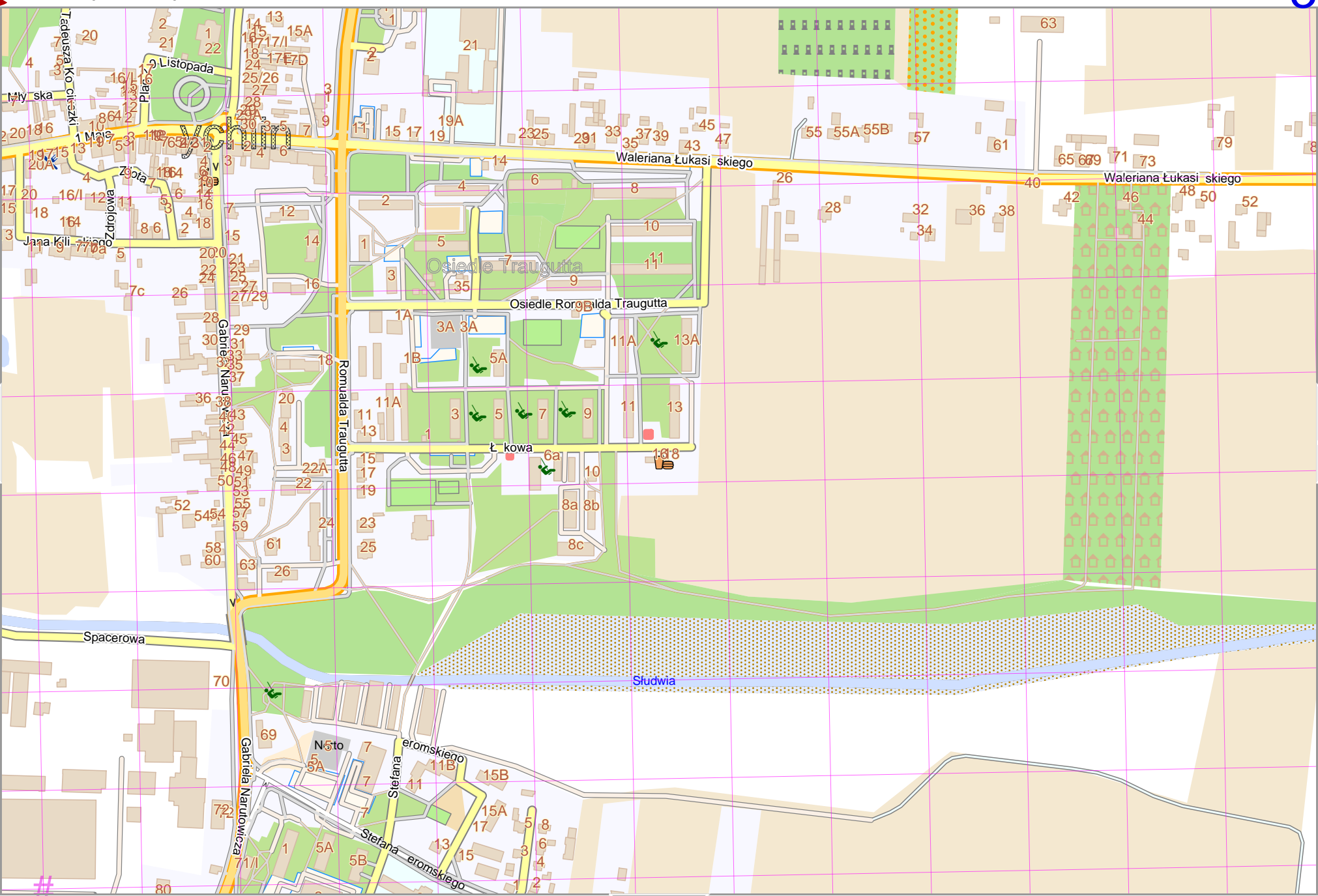


Map data © OpenStreetMap contributors

lon 19.62280 lat 52.23703 [nom. scale = 1 / 5000]

lon 19.64234 lat 52.24512

pdfmap_20240510_101554_Example_Map_19.6814_52.2289_438.pdf





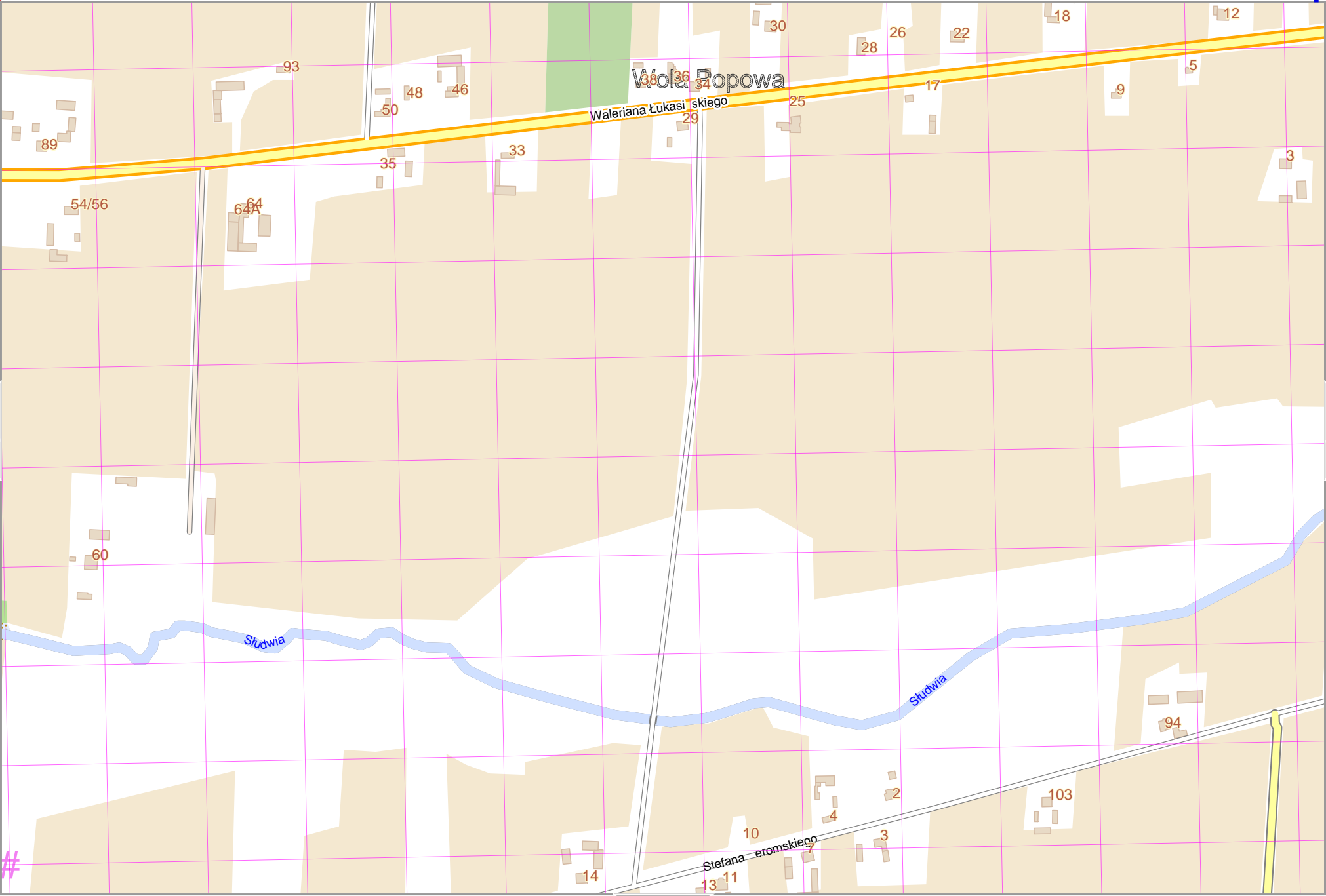
Map data © OpenStreetMap contributors

lon 19.64234 lat 52.23703 [nom. scale = 1 / 5000]

lon 19.66187 lat 52.24312

pdfmap_20240510_101554_Example_Map_19.6814_52.2289_438.pdf

UTM: 34 U easting 407.30 km northing 5788.30 km
UTM-Grid-width = 100m





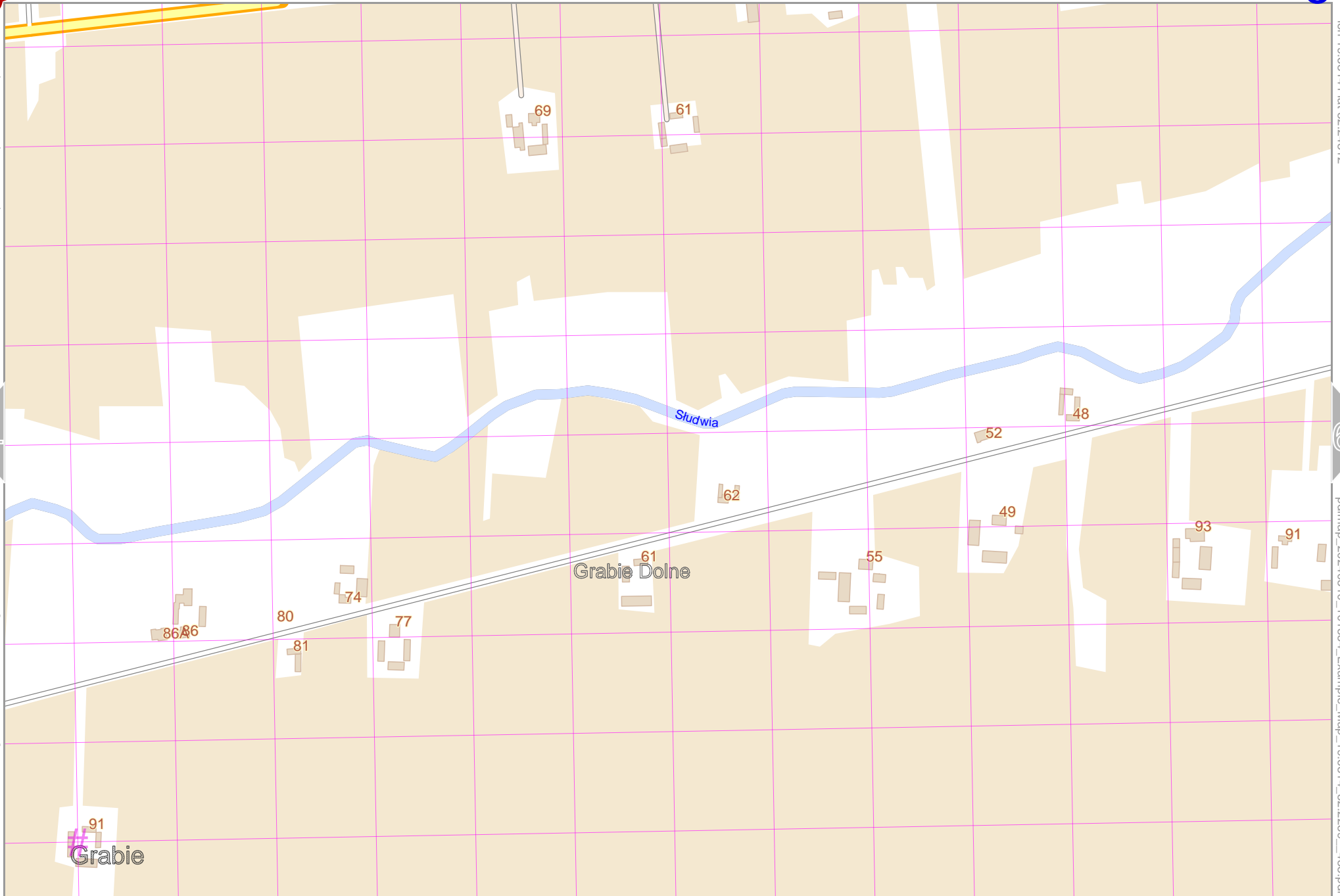
Map data © OpenStreetMap contributors

lon 19.68141 lat 52.24512



lon 19.66187 lat 52.23703 [nom. scale = 1 / 5000]

pdfmap_20240510_101554_Example_Map_19.6814_52.2289_438.pdf



UTM: 34 U easting 408.70 km northing 5788.30 km
UTM-Grid-width = 100m





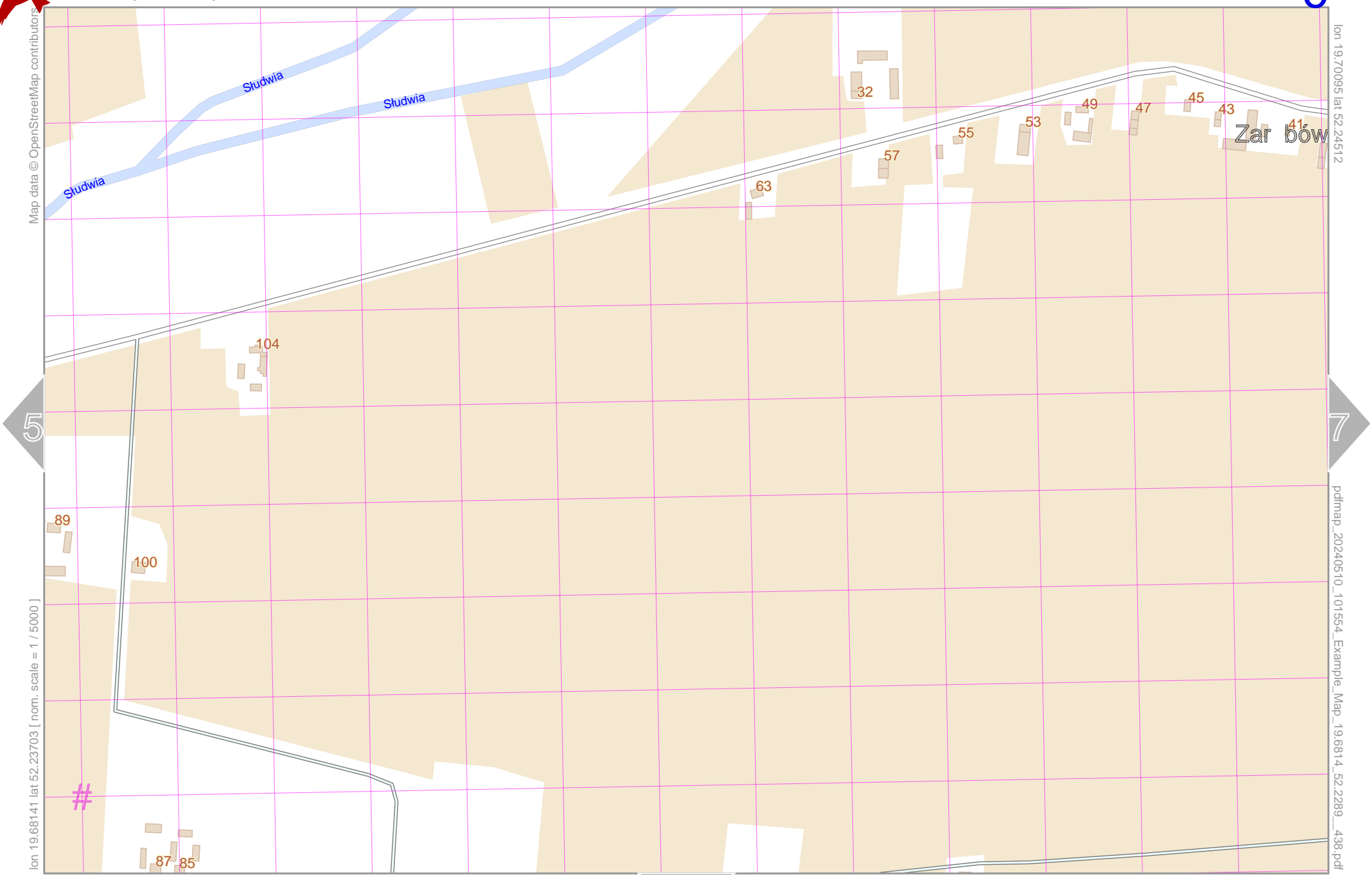
Example_Map

6

top

Map data © OpenStreetMap contributors

lon 19.70095 lat 52.24512



lon 19.68141 lat 52.23703 [nom. scale = 1 / 5000]

pdfmap_20240510_101554_Example_Map_19.6814_52.2289_438.pdf

#

UTM: 34 U easting 410.00 km northing 5788.30 km
UTM-Grid-width = 100m

14



Example_Map

7 top

Map data © OpenStreetMap contributors

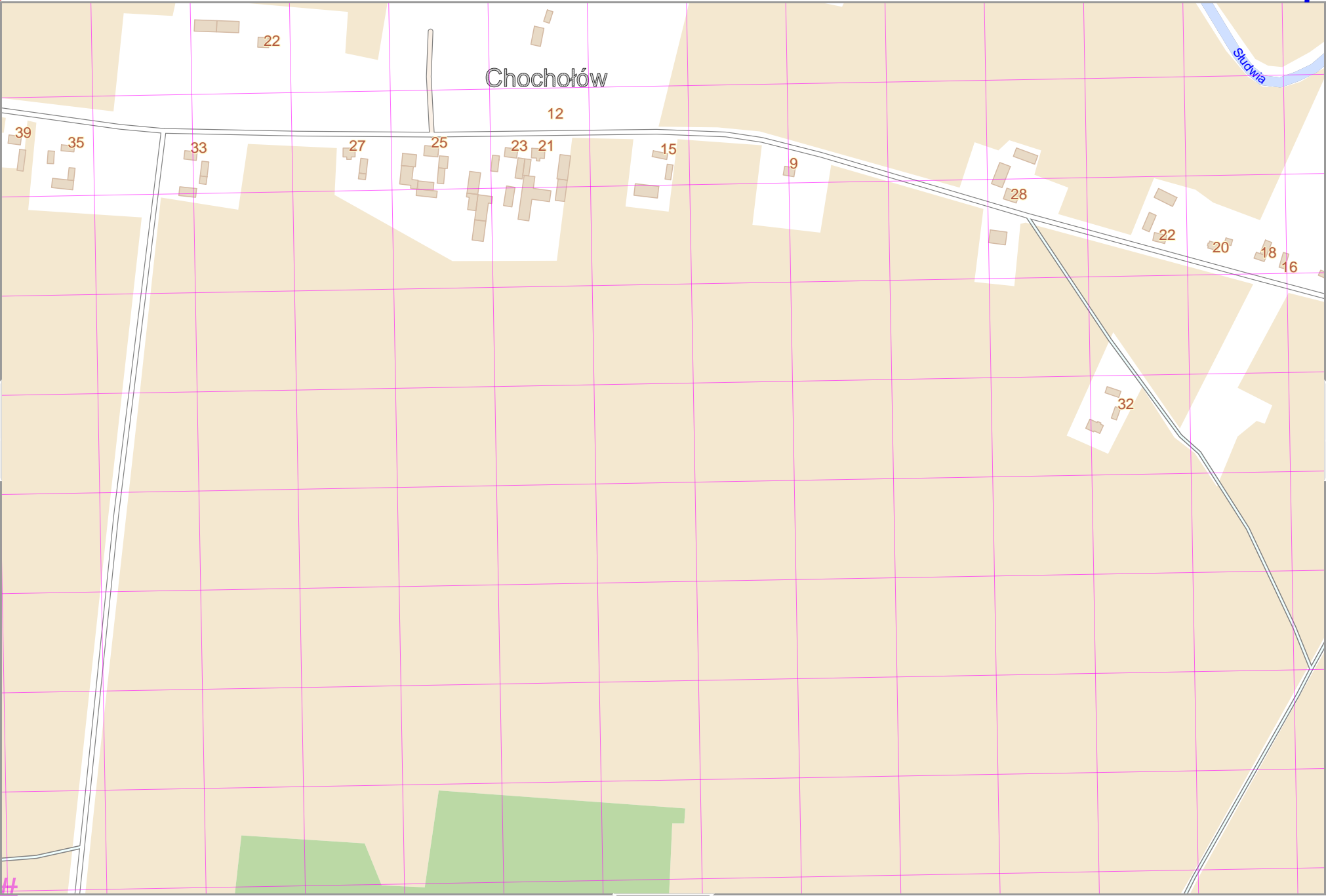
lon 19.72049 lat 52.24512

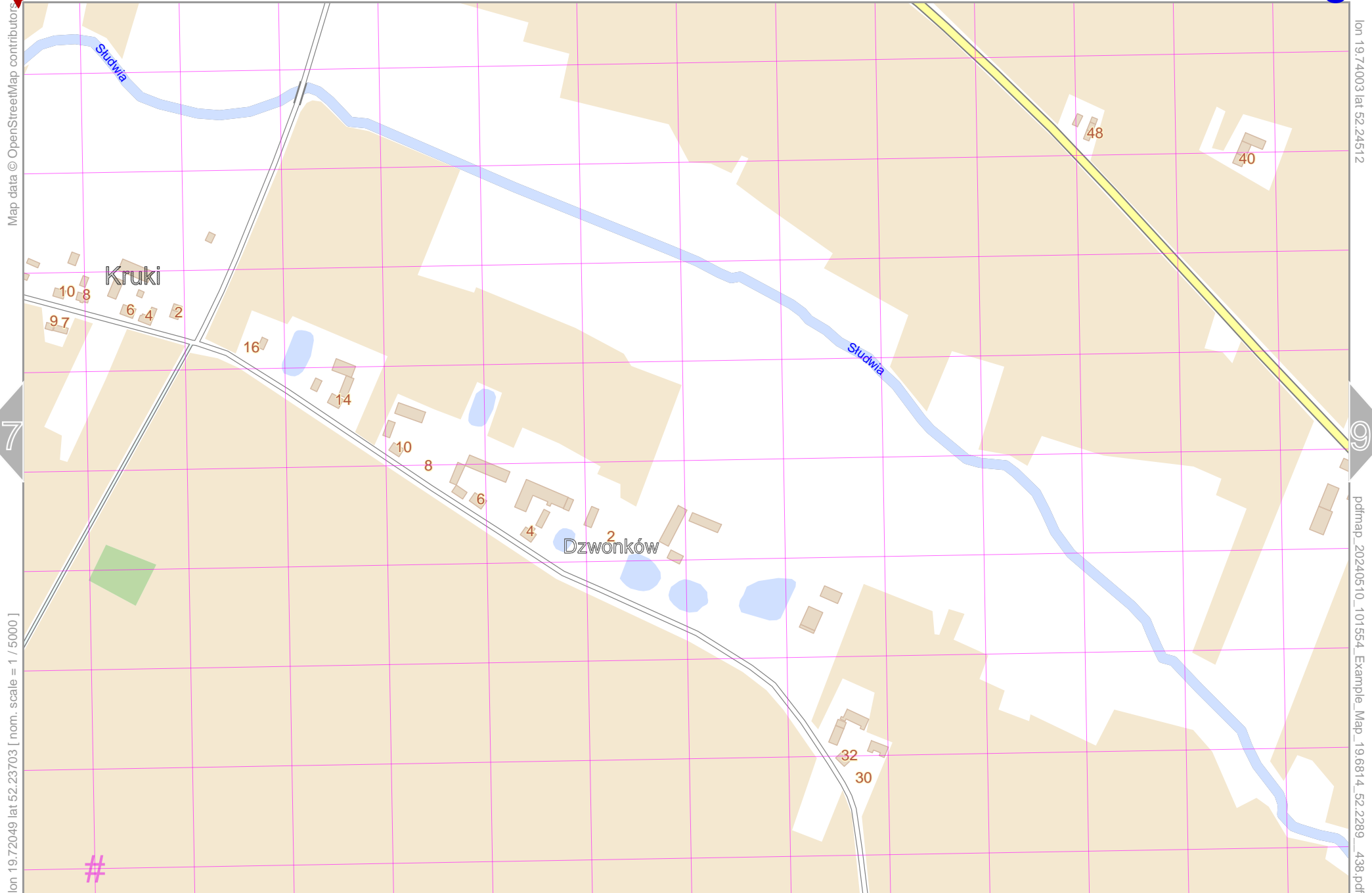
lon 19.70095 lat 52.23703 [nom. scale = 1 / 5000]

pdfmap_20240510_101554_Example_Map_19.6814_52.2289_438.pdf

UTM: 34 U easting 411.30 km northing 5788.20 km
UTM-Grid-width = 100m

15





lon 19.72049 lat 52.23703 [nom. scale = 1 / 5000]

lon 19.74003 lat 52.24312 pdfmap_20240510_101554_Example_Map_19.6814_52.2289_438.pdf

#

16

UTM: 34 U easting 412.70 km northing 5788.20 km
UTM-Grid-width = 100m



Map data © OpenStreetMap contributors

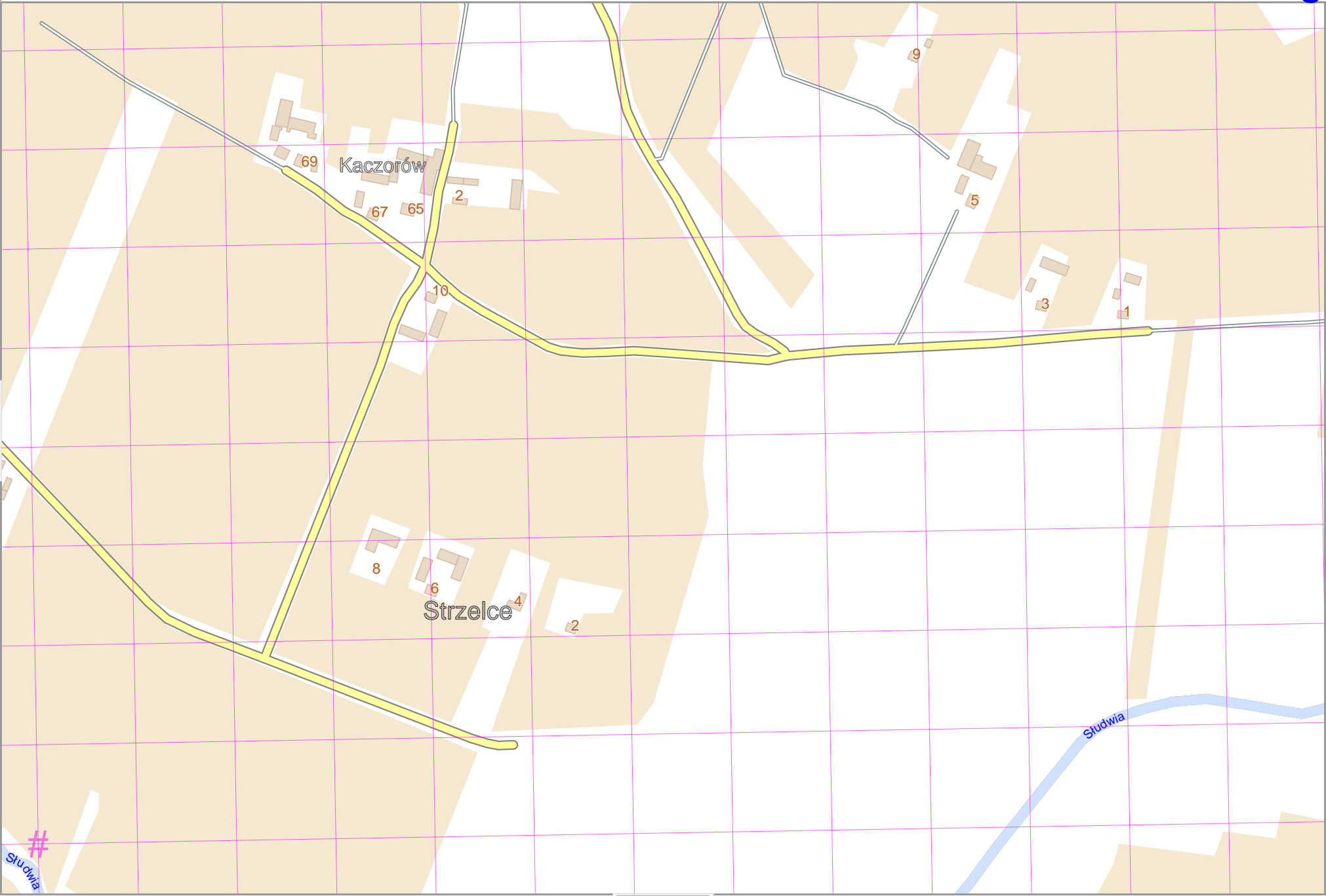
lon 19.74003 lat 52.23703 [nom. scale = 1 / 5000]

lon 19.75957 lat 52.24512

pdfmap_20240510_101554_Example_Map_19.6814_52.2289_438.pdf



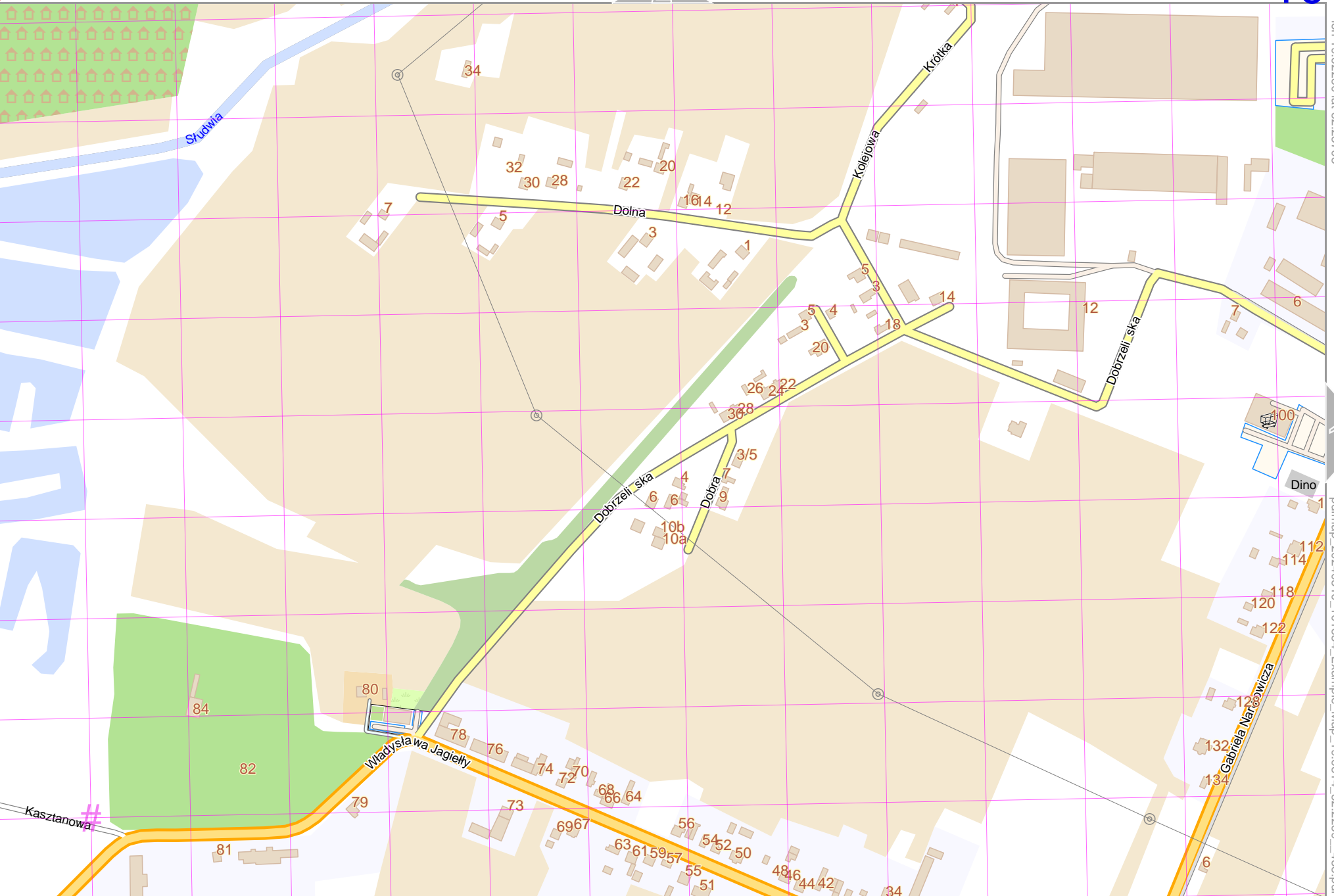
UTM: 34 U easting 414.00 km northing 5788.20 km
UTM-Grid-width = 100m





Map data © OpenStreetMap contributors

lon 19.60326 lat 52.22894 [nom. scale = 1 / 5000]



lon 19.62280 lat 52.23703

pdfmap_20240510_101554_Example_Map_19.6814_52.2289_438.pdf

UTM: 34 U easting 404.70 km northing 5787.50 km
UTM-Grid-width = 100m



Example_Map

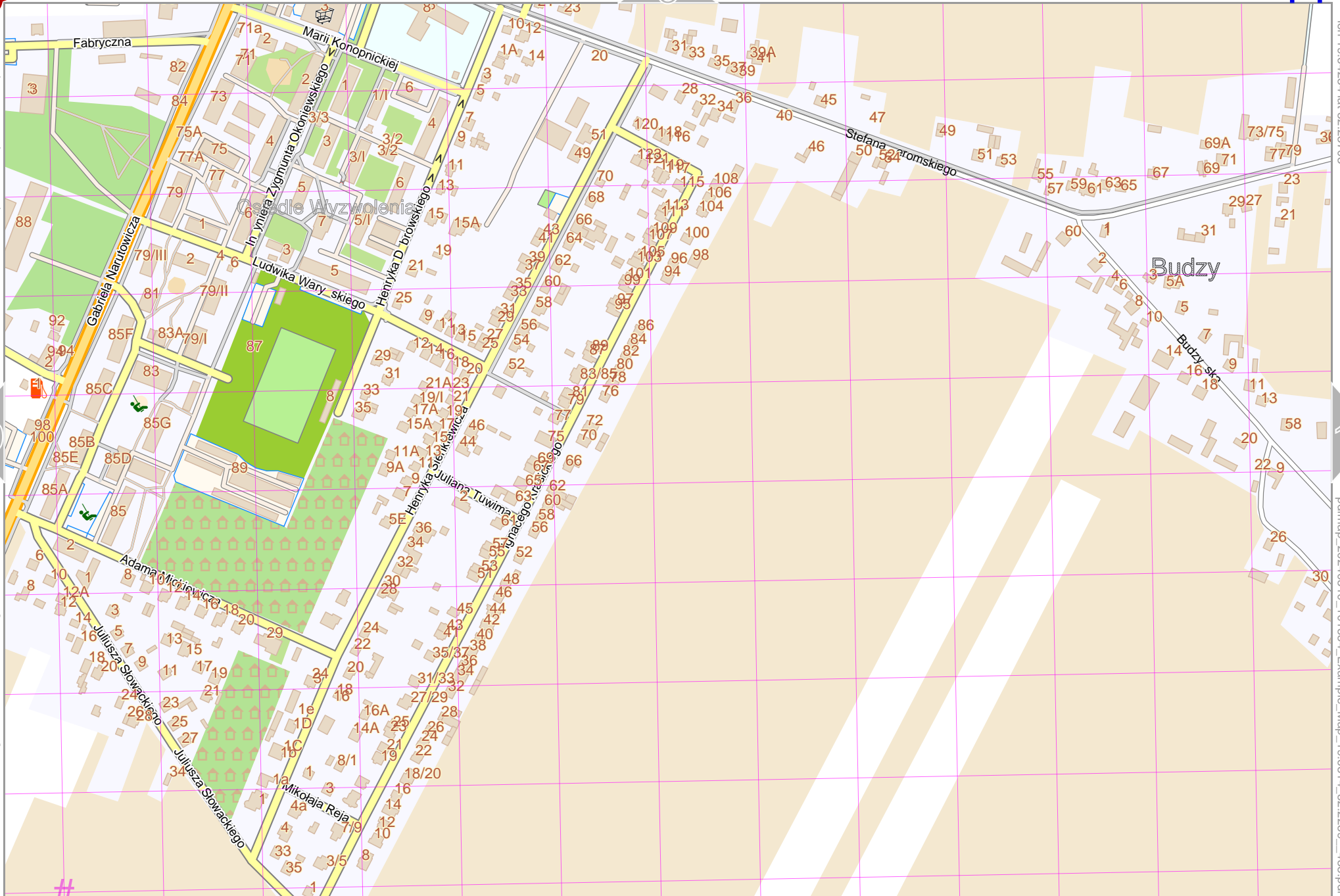
11

top

Map data © OpenStreetMap contributors

lon 19.62280 lat 52.22894 [nom. scale = 1 / 5000]

UTM: 64 U easting 406.00 km northing 5787.40 km
UTM-Grid-width = 100m



lon 19.64234 lat 52.23703

pdfmap_20240510_101554_Example_Map_19.6814_52.2289_438.pdf

19



Example_Map

12

top

Map data © OpenStreetMap contributors

lon 19.66187 lat 52.23703

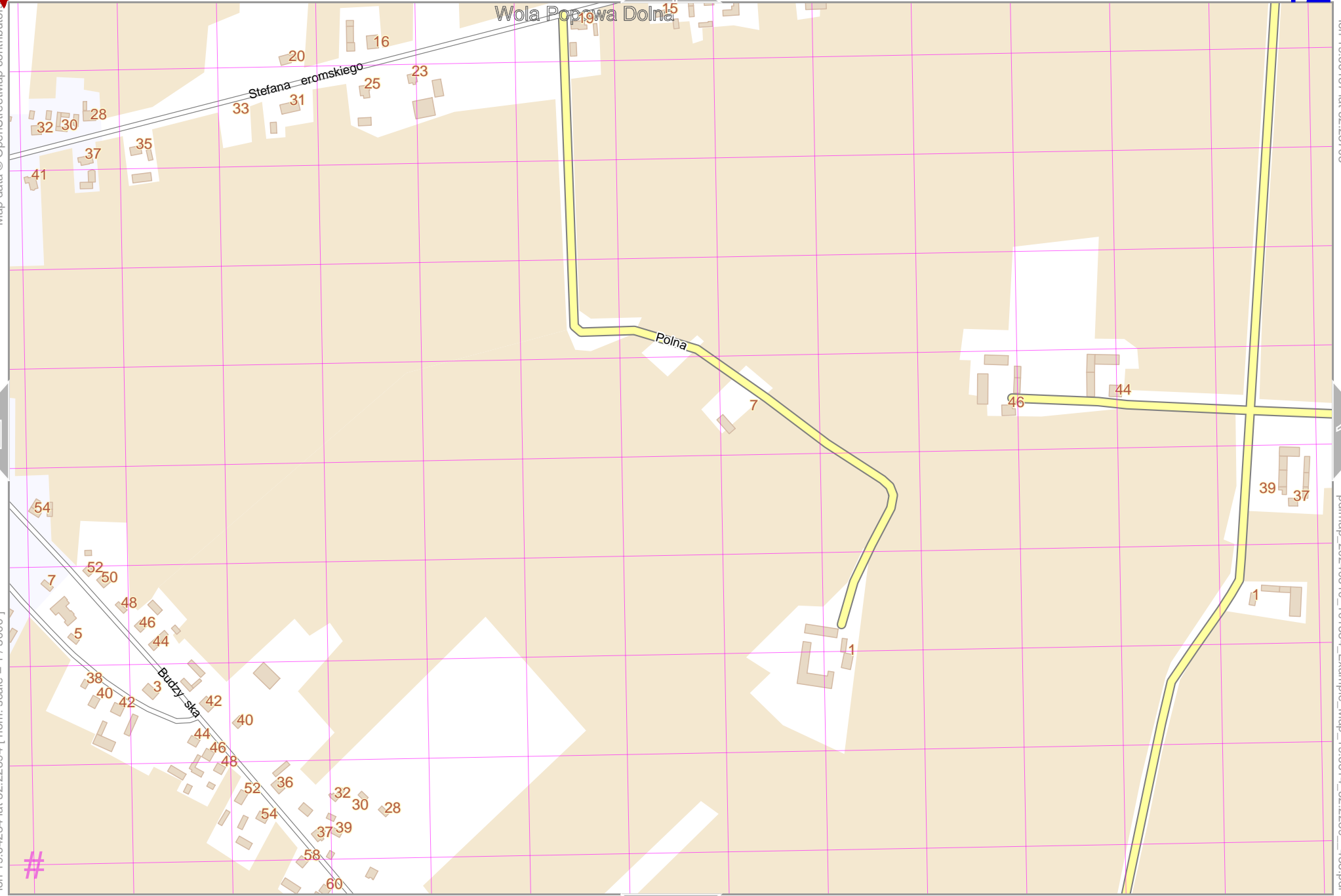
lon 19.64234 lat 52.22894 [nom. scale = 1 / 5000]

pdfmap_20240510_101554_Example_Map_19.6814_52.2289_438.pdf

#

UTM: 34 U easting 407.30 km northing 5787.40 km
UTM-Grid-width = 100m

20





Map data © OpenStreetMap contributors

lon 19.68141 lat 52.23703

12

14

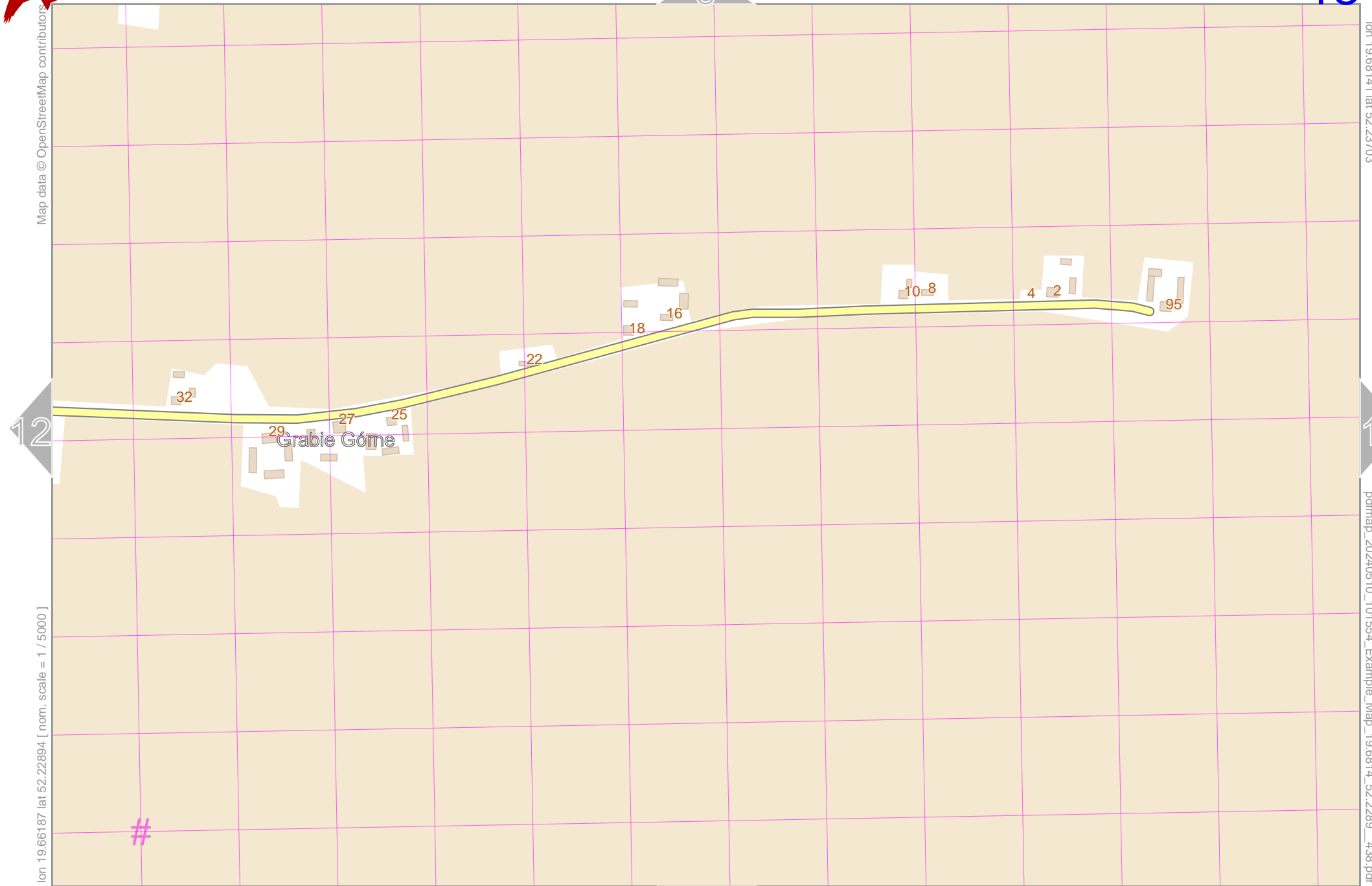
lon 19.66187 lat 52.22894 [nom. scale = 1 / 5000]

pdfmap_20240510_101554_Example_Map_19.6814_52.2289_438.pdf

#

UTM: 34 U easting 408.70 km northing 5787.40 km
UTM-Grid-width = 100m

21





Map data © OpenStreetMap contributors

lon 19.70095 lat 52.23703

13

15

lon 19.68141 lat 52.22894 [nom. scale = 1 / 5000]

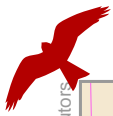
pdfmap_20240510_101554_Example_Map_19.6814_52.2289_438.pdf

#

Balików

22

UTM: 34 U easting 410.00 km northing 5787.40 km
UTM-Grid-width = 100m



Map data © OpenStreetMap contributors

lon 19.72049 lat 52.23703

14

16

lon 19.70095 lat 52.22894 [nom. scale = 1 / 5000]

pdfmap_20240510_101554_Example_Map_19.6814_52.2289_438.pdf

11

9

7

8

10

25

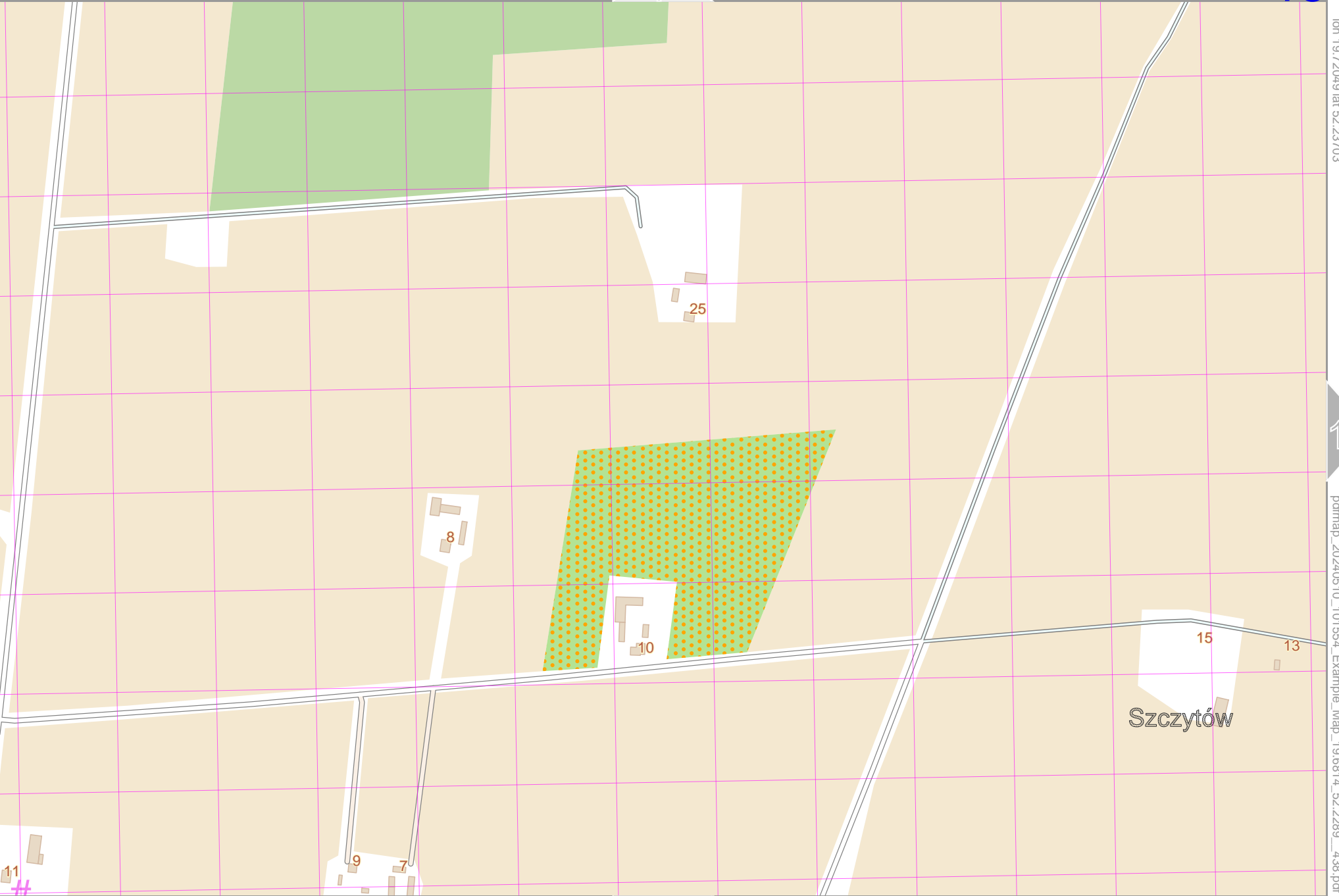
15

13

Szczytów

#UTM: 34 U easting 411.30 km northing 5787.30 km
UTM-Grid-width = 100m

23





Example_Map

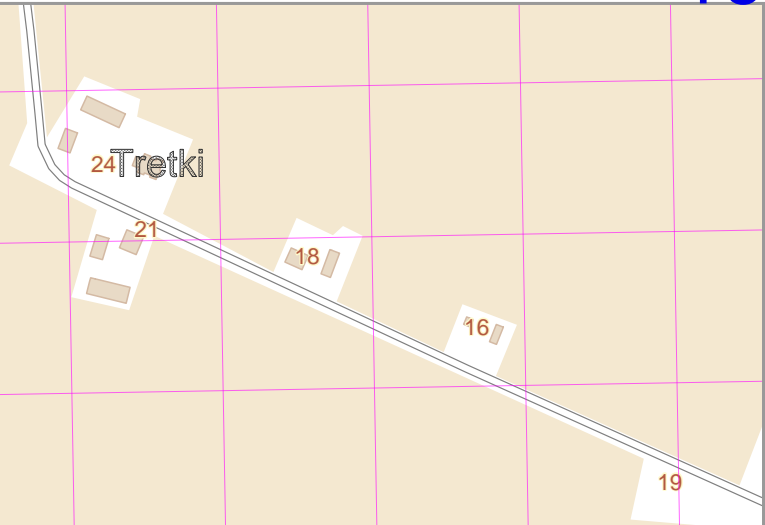
top

16

8

Map data © OpenStreetMap contributors

lon 19.74003 lat 52.23703



24

21

18

16

19

15

17

lon 19.72049 lat 52.22894 [nom. scale = 1 / 5000]

pdfmap_20240510_101554_Example_Map_19.6814_52.2289_438.pdf

Gajew Grzybowski

11

5

#

24

UTM: 34 U easting 412.70 km northing 5787.30 km
UTM-Grid-width = 100m



Map data © OpenStreetMap contributors

lon 19.75957 lat 52.23703

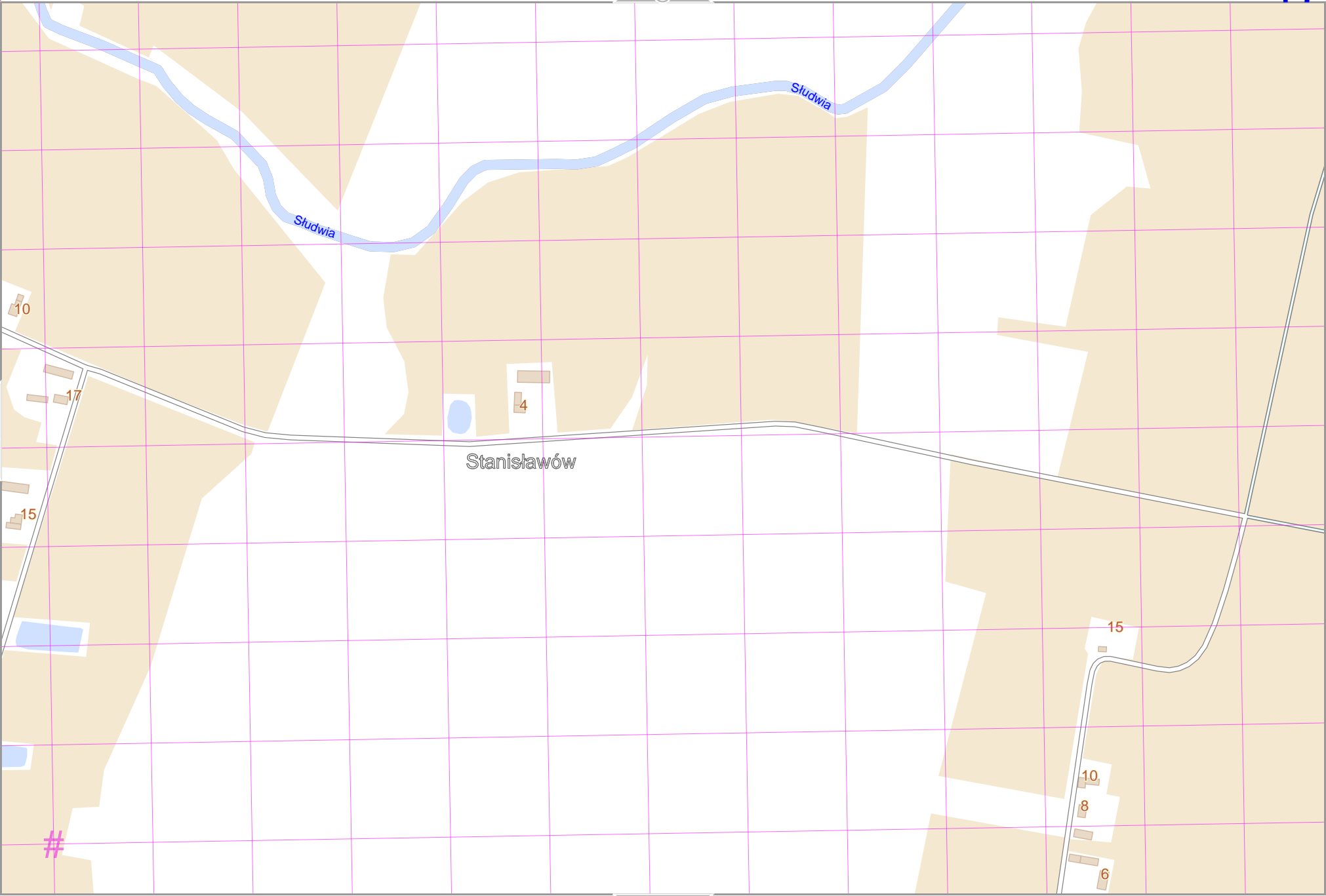
pdfmap_20240510_101554_Example_Map_19.6814_52.2289_438.pdf

lon 19.74003 lat 52.22894 [nom. scale = 1 / 5000]

9

25

16



UTM: 34 U easting 414.00 km northing 5787.30 km
UTM-Grid-width = 100m



Map data © OpenStreetMap contributors

lon 19.622801 lat 52.22894

lon 19.622801 lat 52.22894

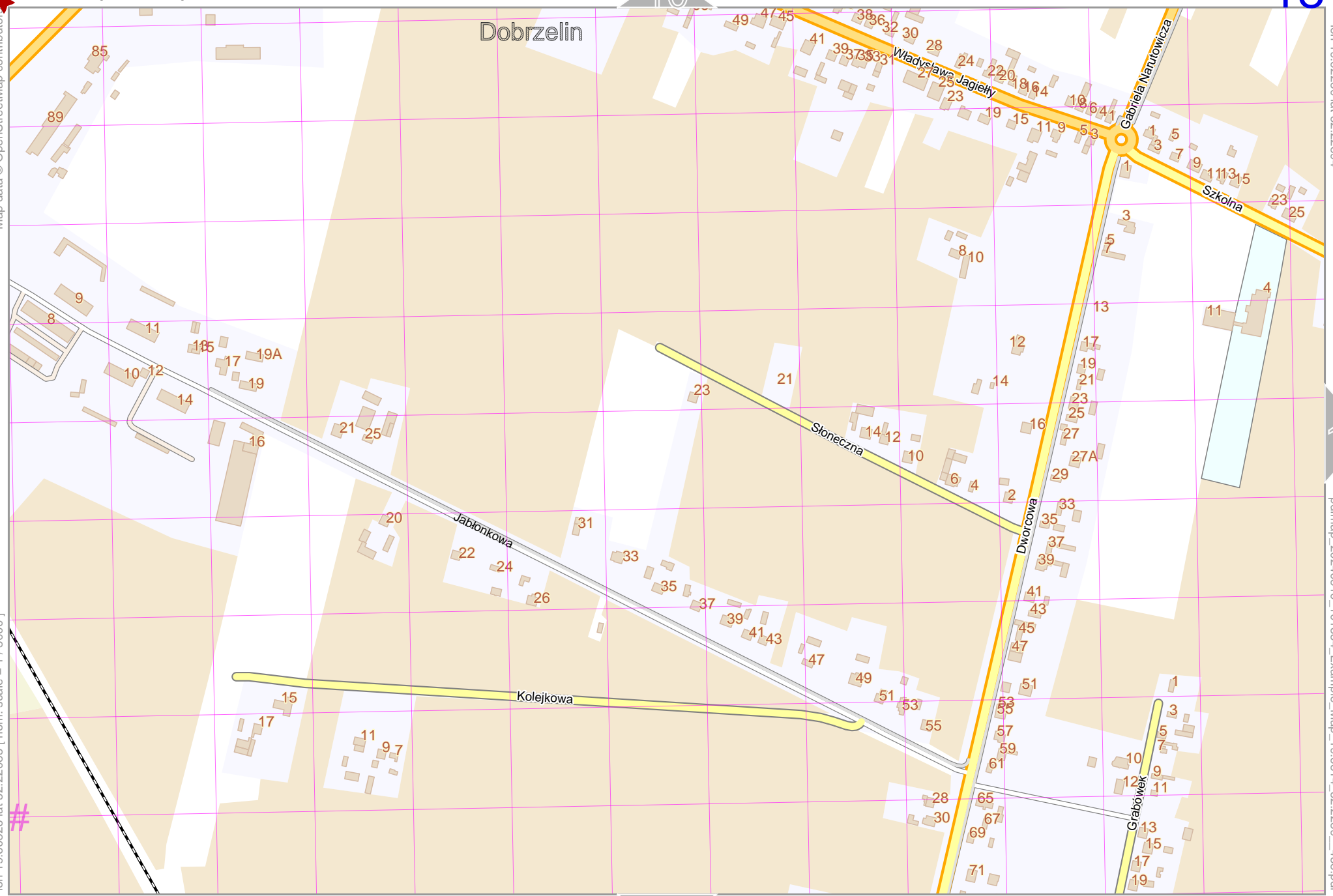
19

pdfmap_20240510_101554_Example_Map_19.6814_52.2289_438.pdf

10

26

Dobrzelin



UTM: 34 U easting 404.60 km northing 5786.60 km
UTM-Grid-width = 100m



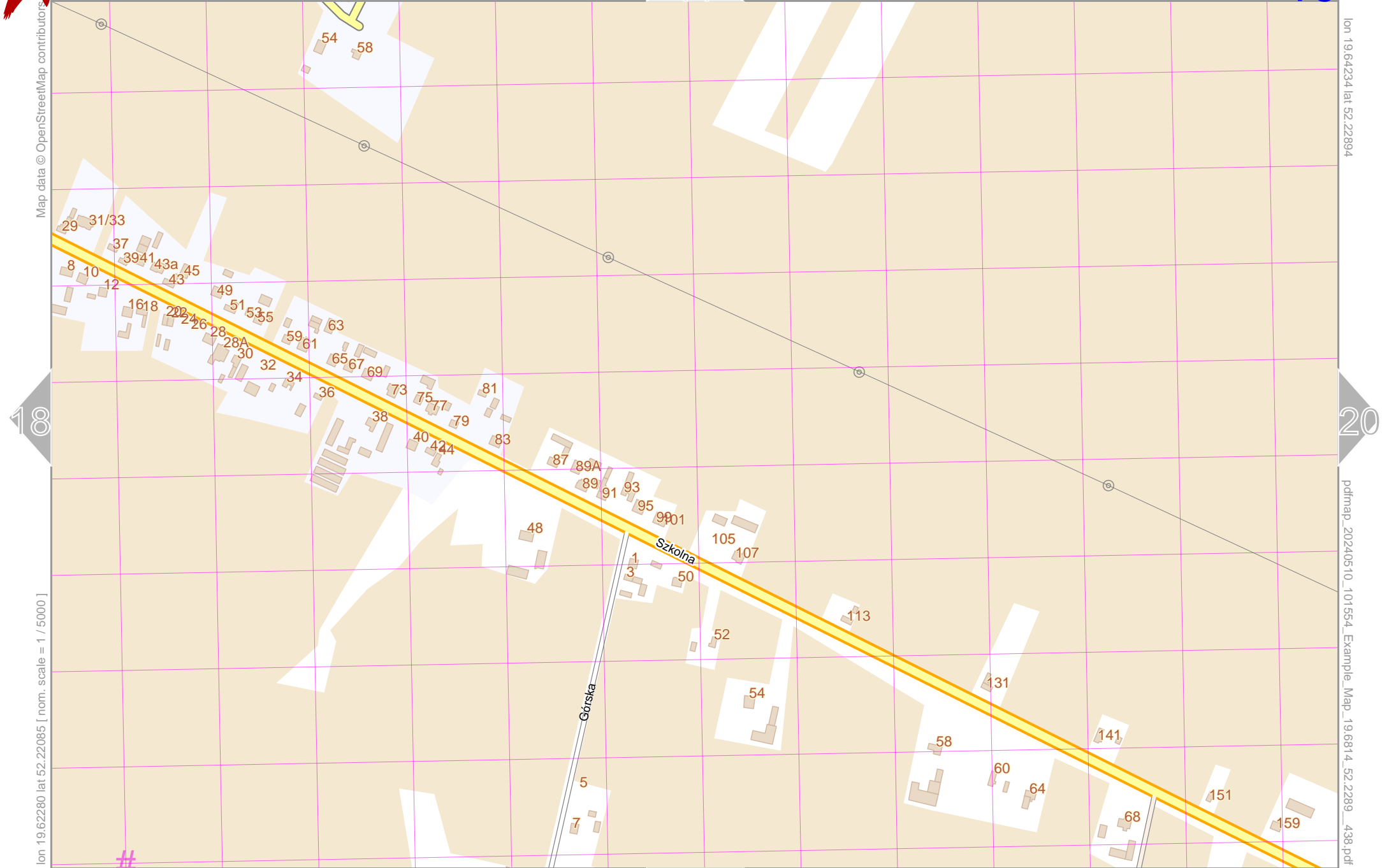
Map data © OpenStreetMap contributors

lon 19.64234 lat 52.22894

lon 19.62280 lat 52.22085 [nom. scale = 1 / 5000]

pdfmap_20240510_101554_Example_Map_19.6814_52.2289_438.pdf

UTM: 34 U easting 406.00 km northing 5786.50 km
UTM-Grid-width = 100m





Map data © OpenStreetMap contributors

lon 19.66187 lat 52.22894

19

21

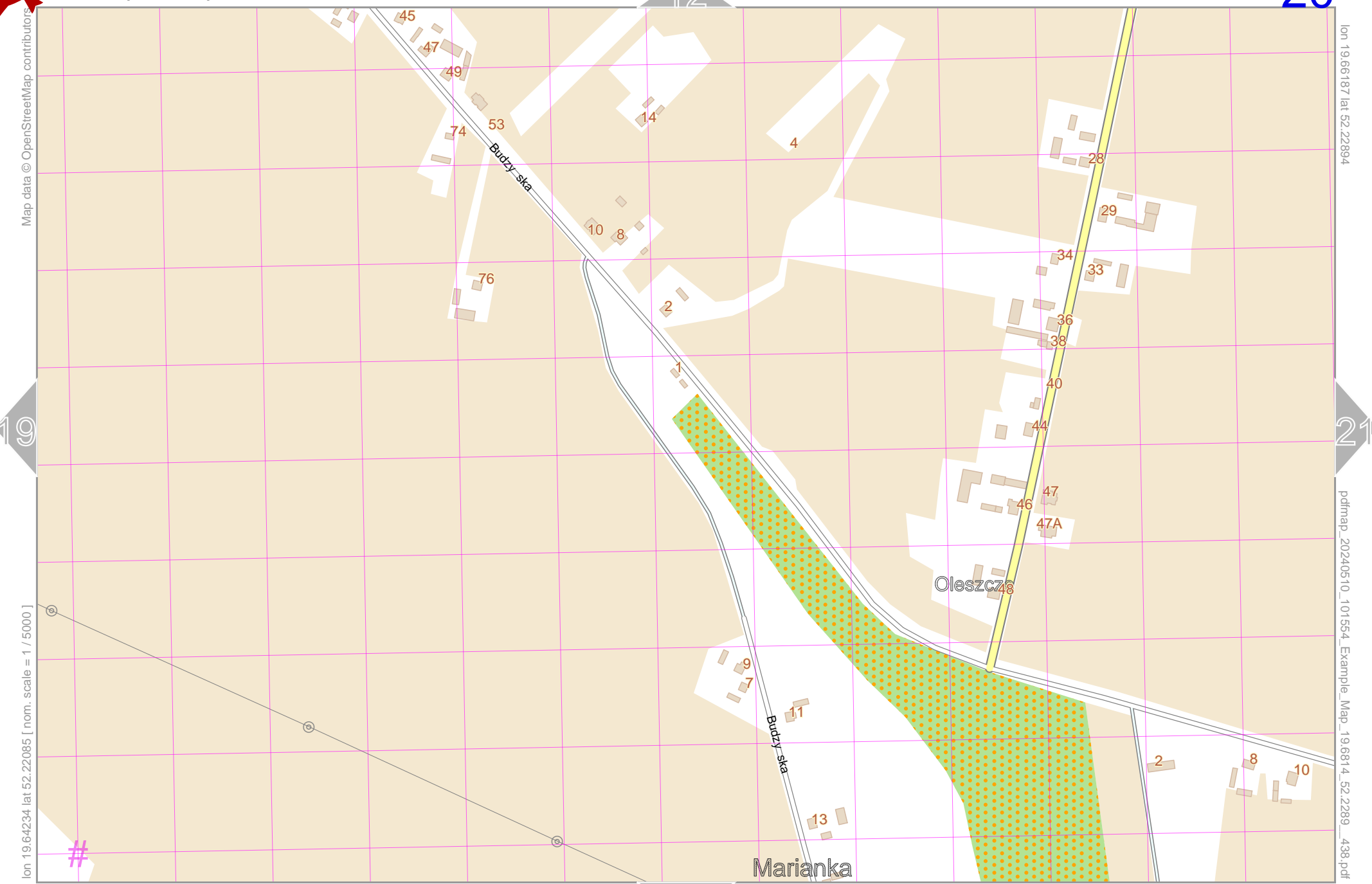
lon 19.64234 lat 52.22085 [nom. scale = 1 / 5000]

pdfmap_20240510_101554_Example_Map_19.6814_52.2289_438.pdf

#

28

UTM: 34 U easting 407.30 km northing 5786.50 km
UTM-Grid-width = 100m





Map data © OpenStreetMap contributors

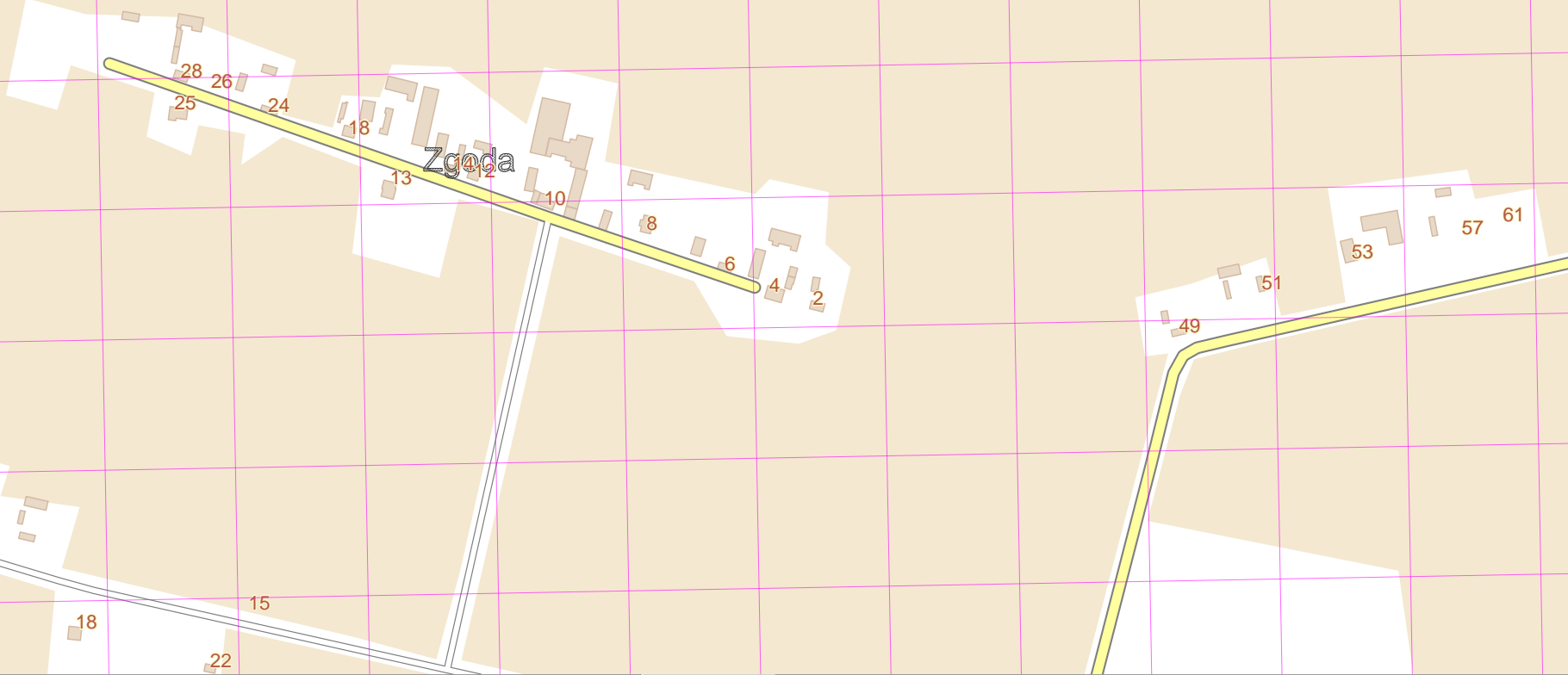
lon 19.68141 lat 52.22894

20

22

lon 19.66187 lat 52.22085 [nom. scale = 1 / 5000]

pdfmap_20240510_101554_Example_Map_19.6814_52.2289_438.pdf





Map data © OpenStreetMap contributors

21

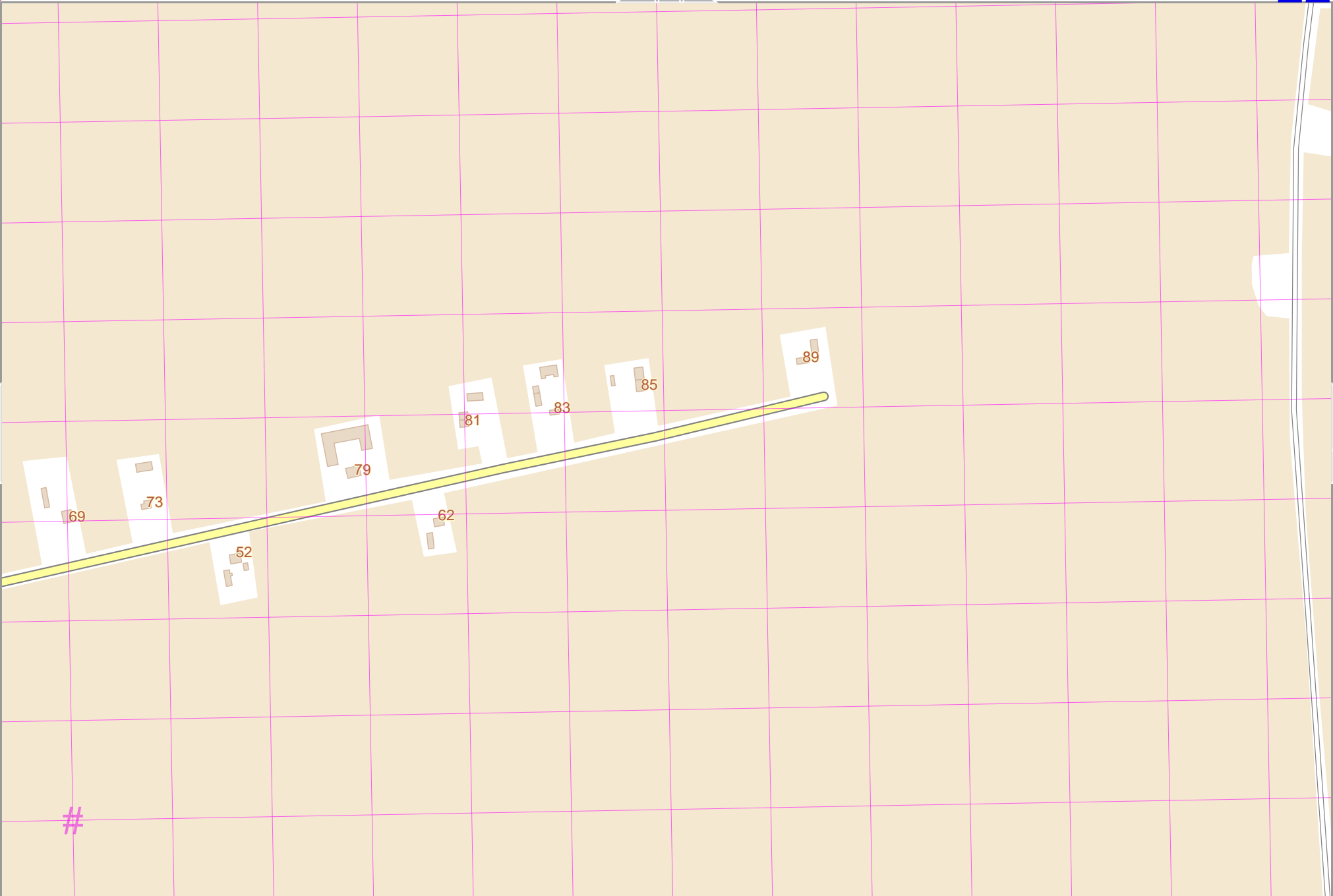
23

lon 19.68141 lat 52.22085 [nom. scale = 1 / 5000]

pdfmap_20240510_101554_Example_Map_19.6814_52.2289_438.pdf

14

30



UTM: 34 U easting 410.00 km northing 5786.50 km
UTM-Grid-width = 100m



Map data © OpenStreetMap contributors

lon 19.72049 lat 52.22894

22

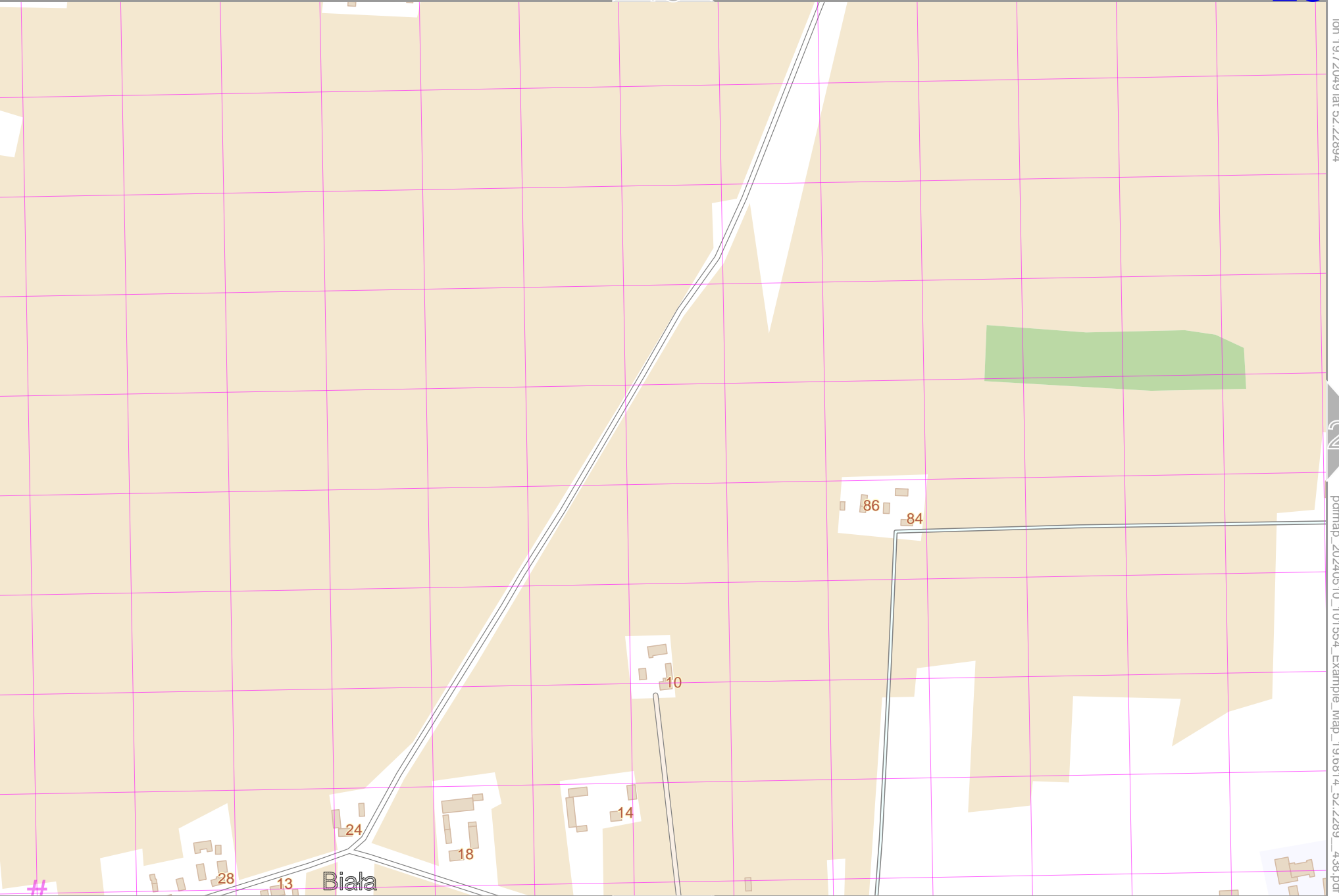
24

lon 19.70095 lat 52.22085 [nom. scale = 1 / 5000]

pdfmap_20240510_101554_Example_Map_19.6814_52.2289_438.pdf

UTM: 34 U easting 411.30 km northing 5786.40 km
UTM-Grid-width = 100m

31





Map data © OpenStreetMap contributors

lon 19.74003 lat 52.22894

23

25

16

32

lon 19.72049 lat 52.22085 [nom. scale = 1 / 5000]

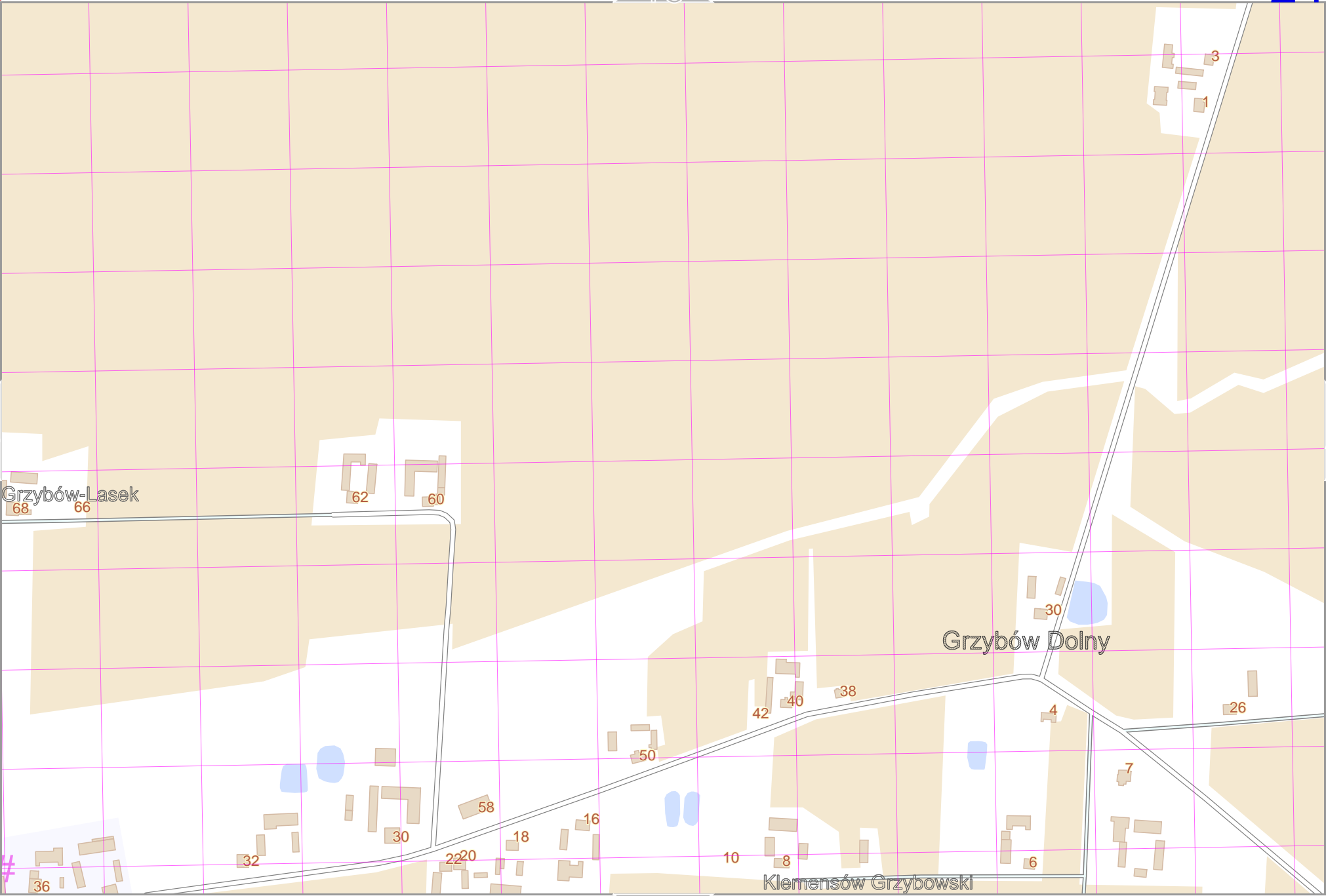
pdfmap_20240510_101554_Example_Map_19.6814_52.2289_438.pdf

Grzybów-Lasek

Grzybów Dolny

Klemensów Grzybowski

UTM: 34 U easting 412.60 km northing 5786.40 km
UTM-Grid-width = 100m





17

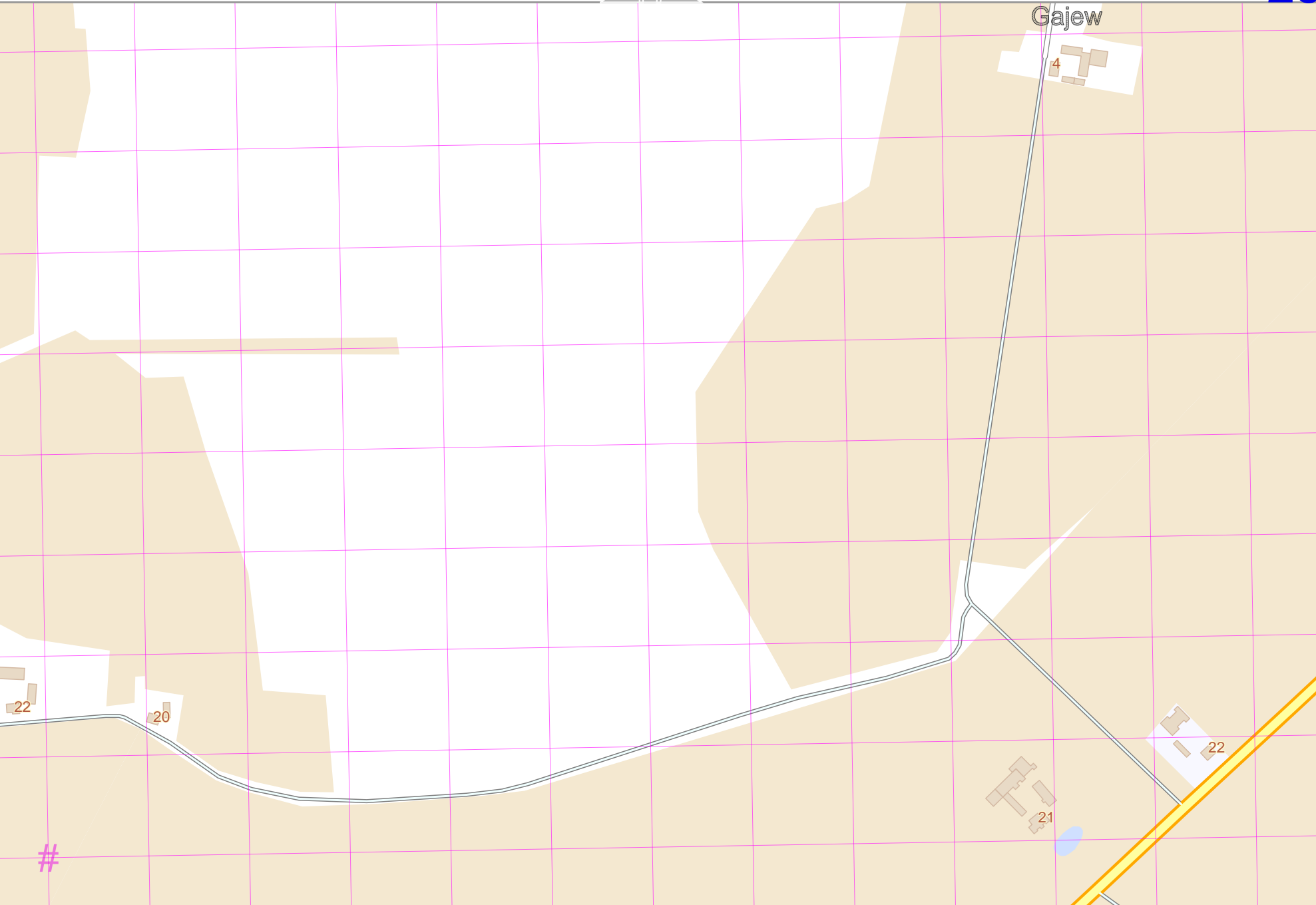
Map data © OpenStreetMap contributors

lon 19.75957 lat 52.22894

24

lon 19.74003 lat 52.22085 [nom. scale = 1 / 5000]

pdfmap_20240510_101554_Example_Map_19.6814_52.2289_438.pdf



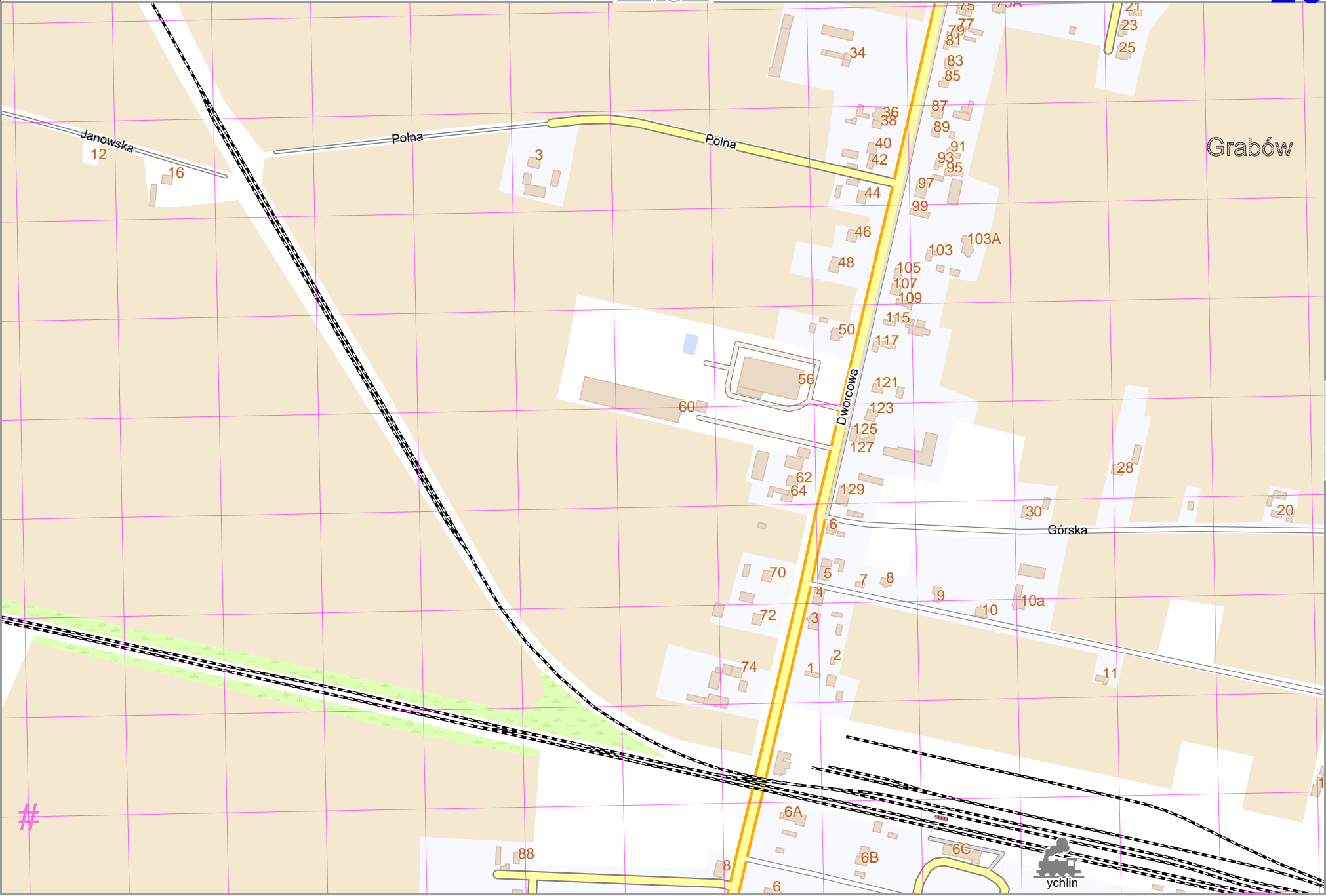
33



Map data © OpenStreetMap contributors

lon 19.60326 lat 52.21276 [nom. scale = 1 / 5000]

lon 19.62280 lat 52.22085 pdfmap_20240510_101554_Example_Map_19.6814_52.2289_438.pdf



UTM: 34 U easting 404.60 km northing 5785.70 km
UTM-Grid-width = 100m

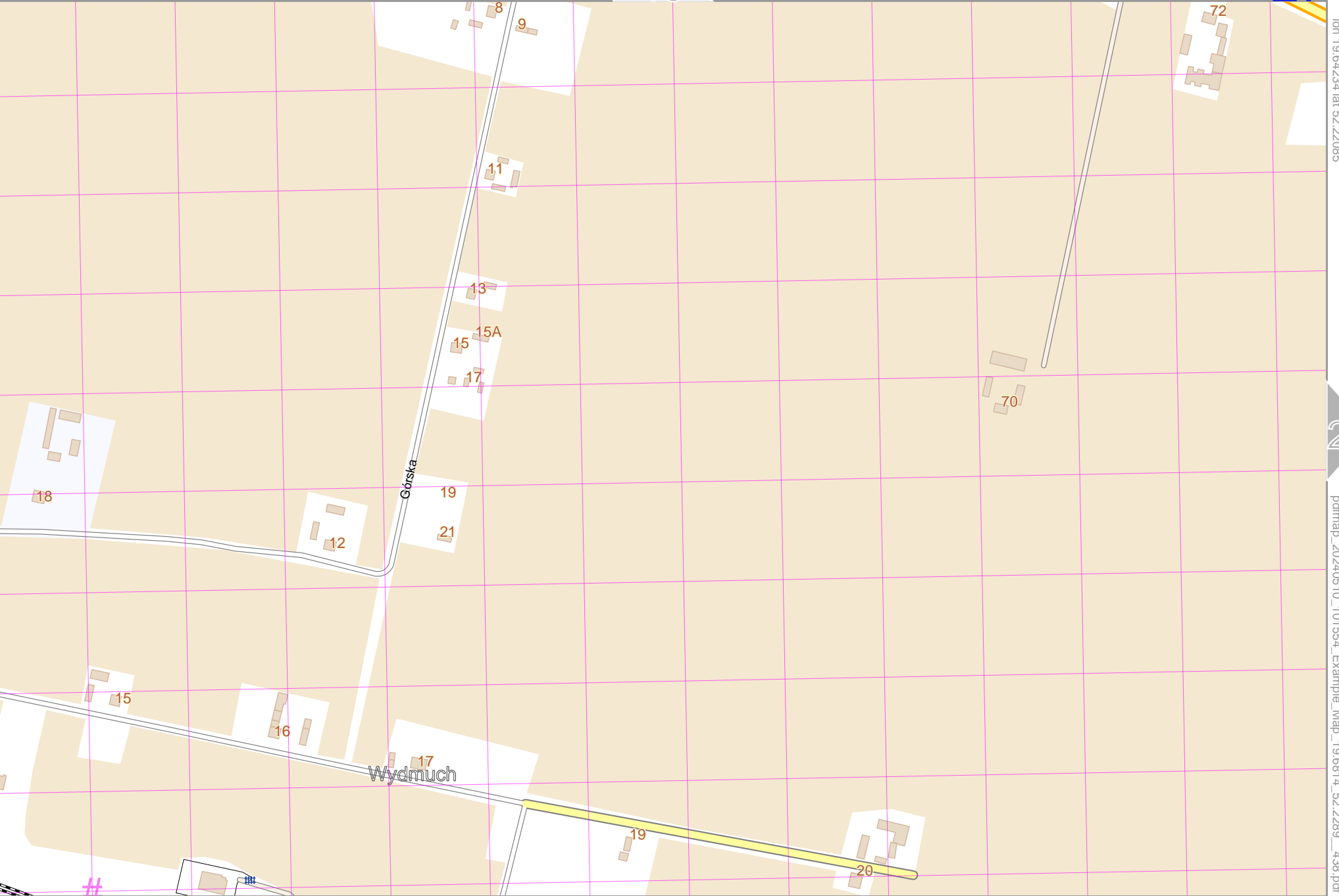


lon 19.62280 lat 52.21276 [nom. scale = 1 / 5000]

lon 19.64234 lat 52.22085

pdfmap_20240510_101554_Example_Map_19.6814_52.2289_438.pdf

UTM: 34 U easting 406.00 km northing 5785.60 km
UTM-Grid-width = 100m



Map data © OpenStreetMap contributors



Example_Map

28

top

Map data © OpenStreetMap contributors

lon 19.66187 lat 52.22085

27

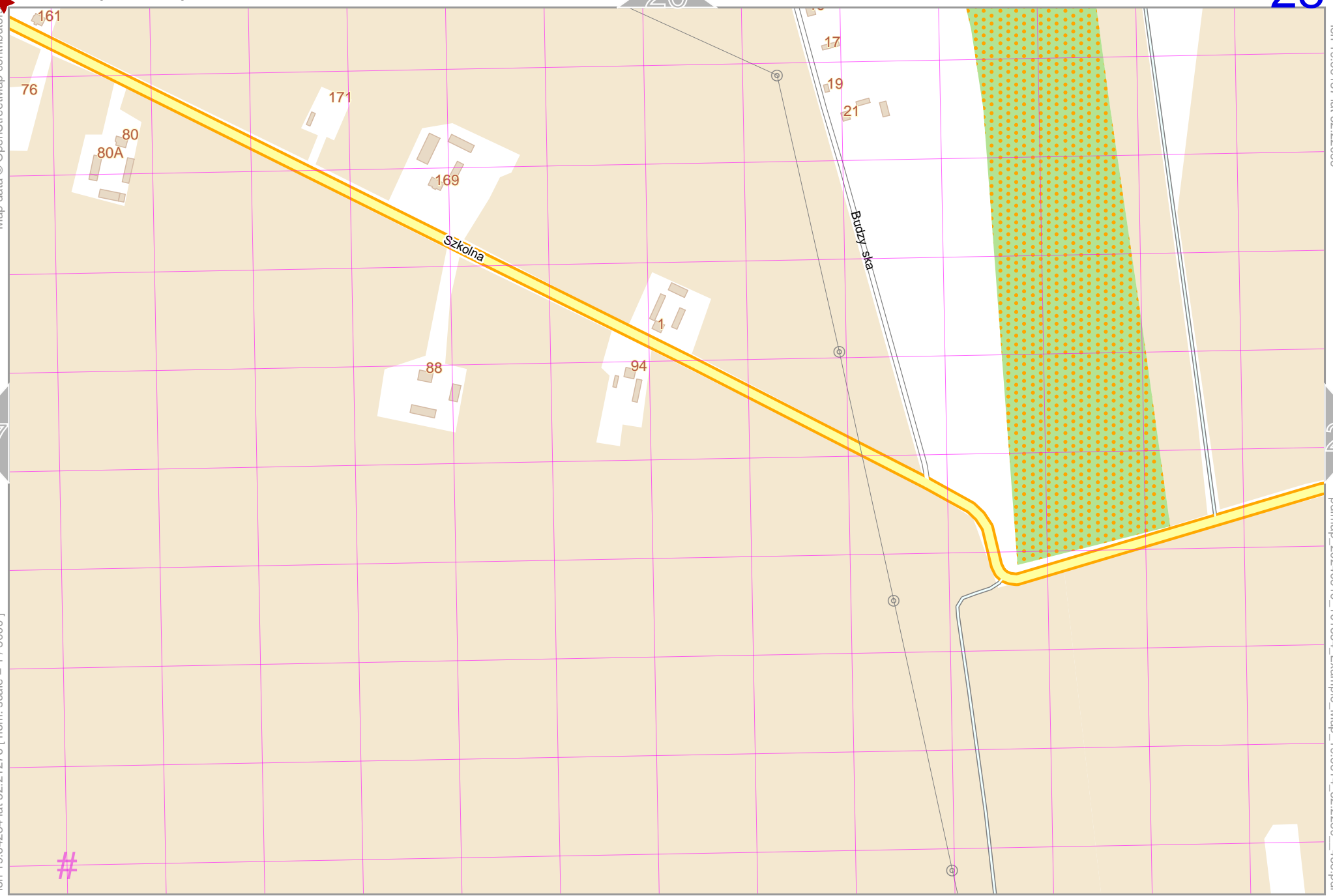
29

lon 19.64234 lat 52.21276 [nom. scale = 1 / 5000]

pdfmap_20240510_101554_Example_Map_19.6814_52.2289_438.pdf

#

UTM: 34 U easting 407.30 km northing 5785.60 km
UTM-Grid-width = 100m





Map data © OpenStreetMap contributors

28

lon 19.66187 lat 52.21276 [nom. scale = 1 / 5000]

#

UTM: 34 U easting 408.60 km northing 5785.60 km
UTM-Grid-width = 100m

21

leszynek

32

34

36

38

40

91

42

95

99

82

78

30

lon 19.68141 lat 52.22085

pdfmap_20240510_101554_Example_Map_19.6814_52.2289_438.pdf



Example_Map

top

22

30

Map data © OpenStreetMap contributors

lon 19.70095 lat 52.22085

29

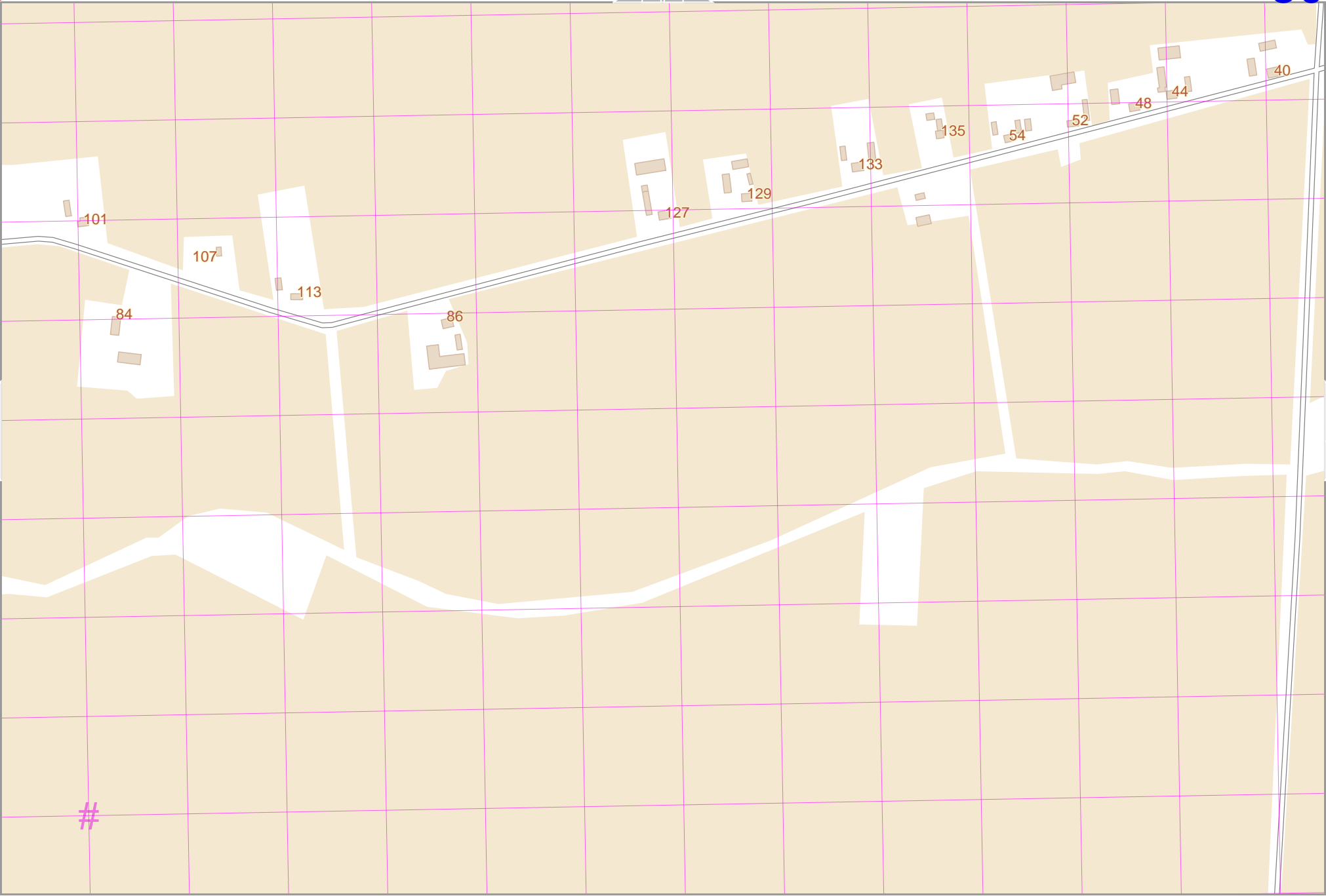
31

lon 19.68141 lat 52.21276 [nom. scale = 1 / 5000]

pdfmap_20240510_101554_Example_Map_19.6814_52.2289_438.pdf

#

UTM: 34 U easting 410.00 km northing 5785.60 km
UTM-Grid-width = 100m





Example_Map

top

31

23

Map data © OpenStreetMap contributors

lon 19.72049 lat 52.22085

Grzybów Hornowski

30

32

lon 19.70095 lat 52.21276 [nom. scale = 1 / 5000]

pdfmap_20240510_101554_Example_Map_19.6814_52.2289_438.pdf

#

UTM 13 U easting 411.30 northing 5785.50 km
UTM-Grid-width = 100m



Map data © OpenStreetMap contributors

lon 19.74003 lat 52.22085

lon 19.72049 lat 52.21276 [nom. scale = 1 / 5000]

pdfmap_20240510_101554_Example_Map_19.6814_52.2289_438.pdf

Janów Grzybowski

#

31 29 27 23 21 19 17 4



Map data © OpenStreetMap contributors

lon 19.74003 lat 52.21276 [nom. scale = 1 / 5000]

lon 19.75957 lat 52.22085

pdfmap_20240510_101554_Example_Map_19.6814_52.2289_438.pdf

32

Zalesie

#

UTM: 34 U easting 414.00 km northing 5785.50 km
UTM-Grid-width = 100m

