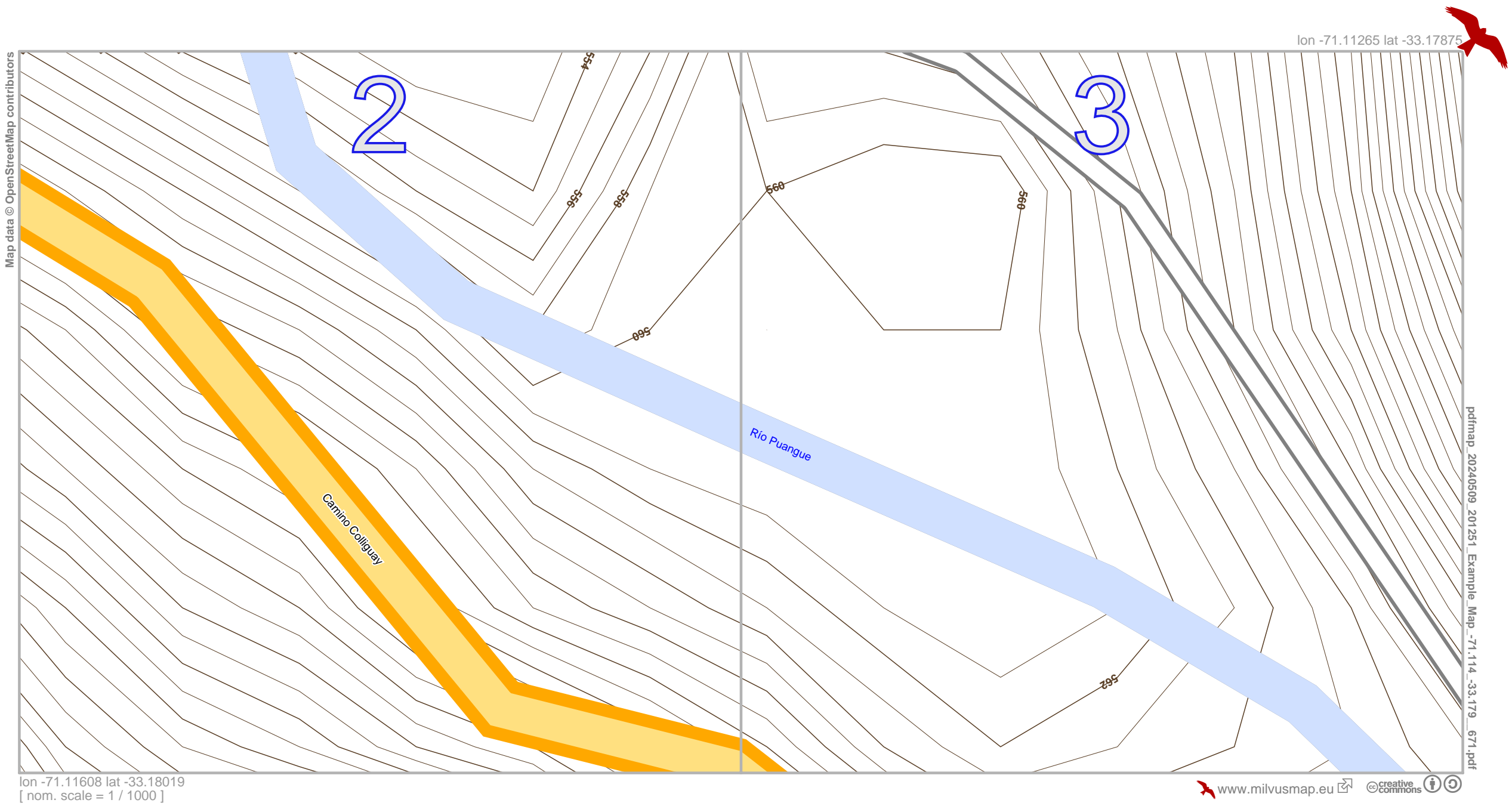


Example_Map



Map data © OpenStreetMap contributors

lon -71.11265 lat -33.17875

pdfmap_20240509_201251_Example_Map_-71.114_-33.179_671.pdf

lon -71.11608 lat -33.18019
[nom. scale = 1 / 1000]



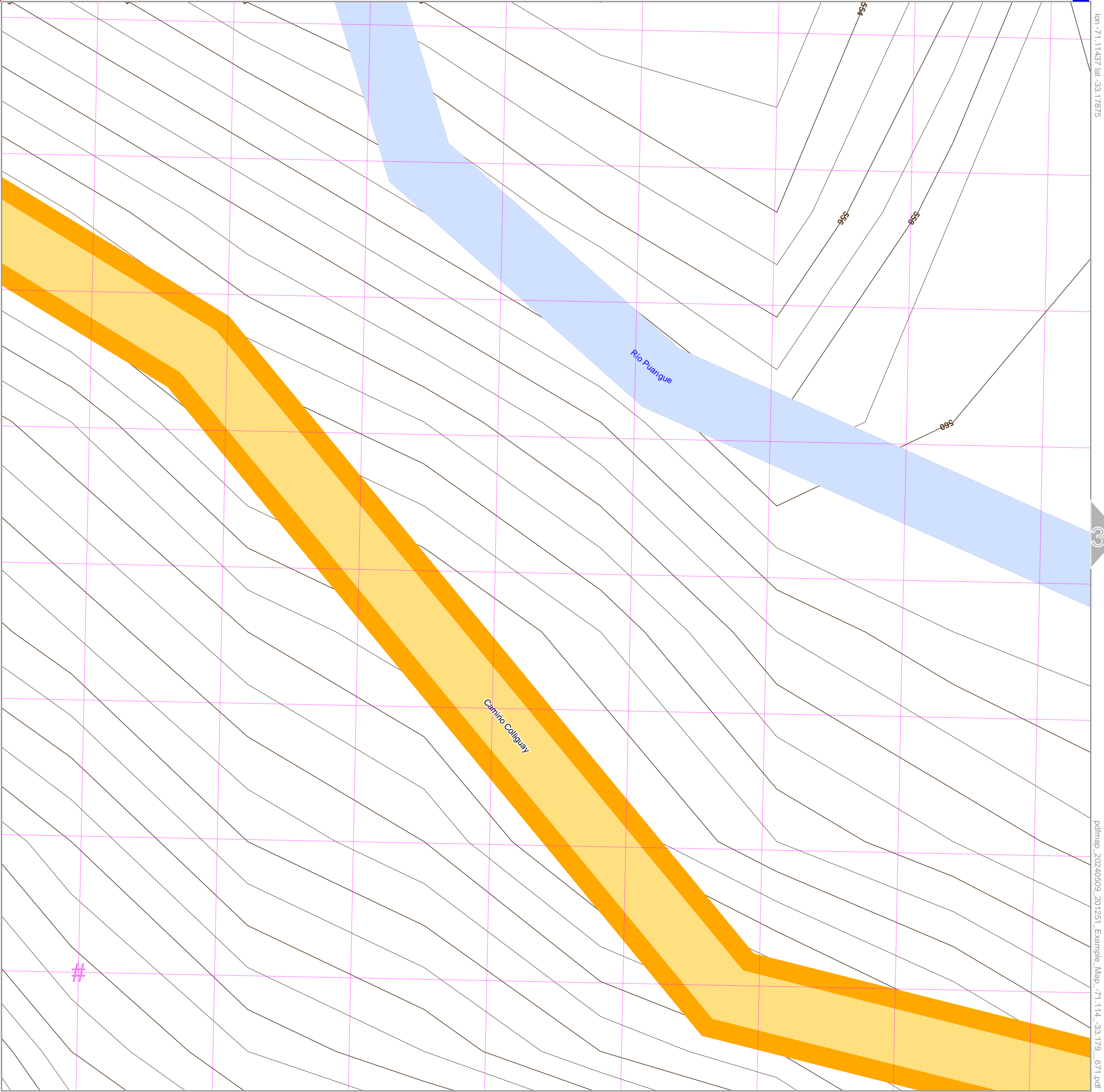
Map data © OpenStreetMap contributors

lon -71.11437 lat -33.17875

lon -71.11608 lat -33.18019 [nom. scale = 1 / 500]

pdfmap_20240509_201251_Example_Map_-71.114_-33.179_671.pdf

UTM: 19 H easting 302.72 km northing 6326.76 km
UTM-Grid-width = 20m
Contour interval = 1m



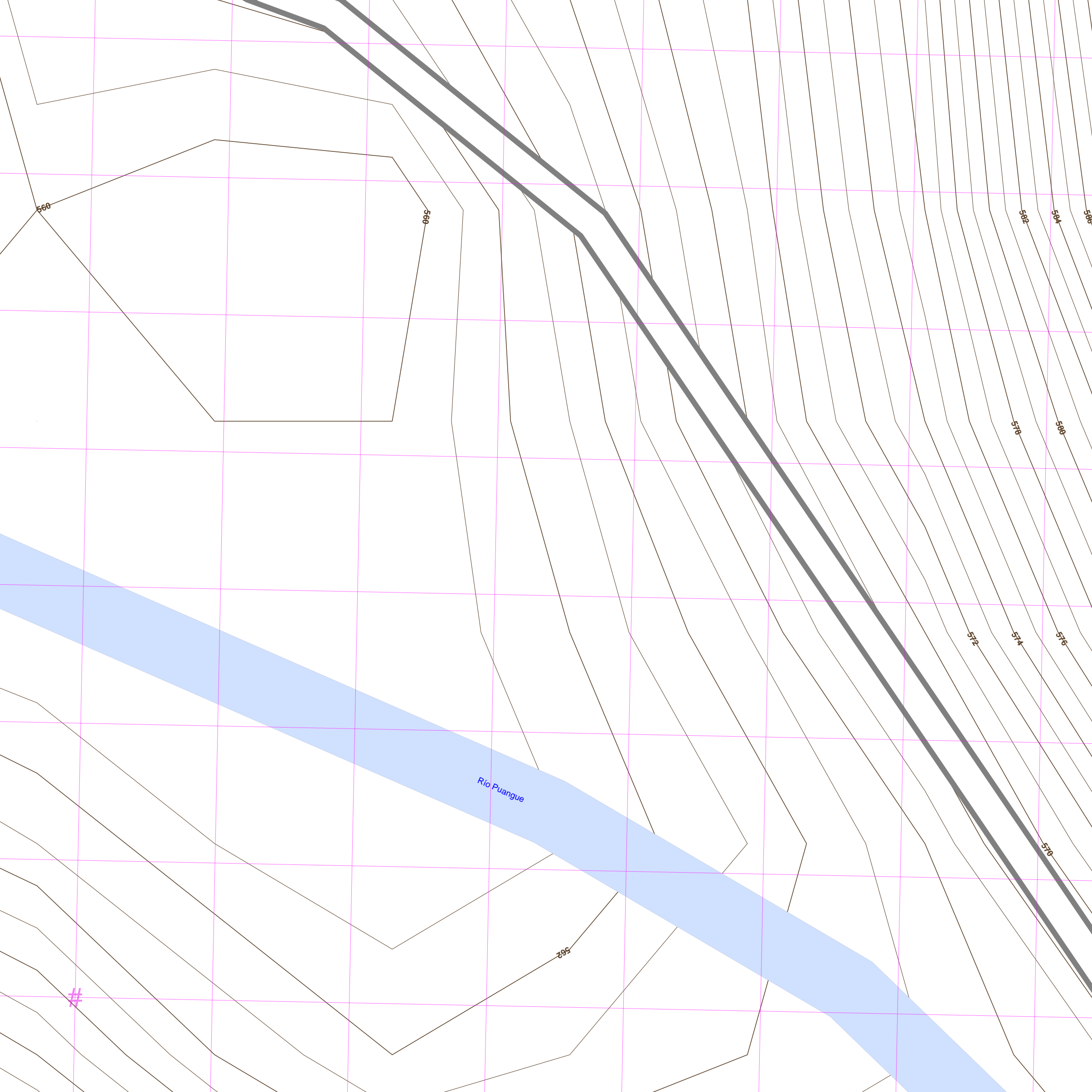


Map data © OpenStreetMap contributors

lon -71.11437 lat -33.18019 [nom. scale = 1 / 500]

lon -71.11265 lat -33.17875

pdfmap_20240509_201251_Example_Map_-71.114_-33.179_671.pdf



UTM: 19 H easting 302.88 km northing 6326.76 km
UTM-Grid-width = 20m
Contour interval = 1m