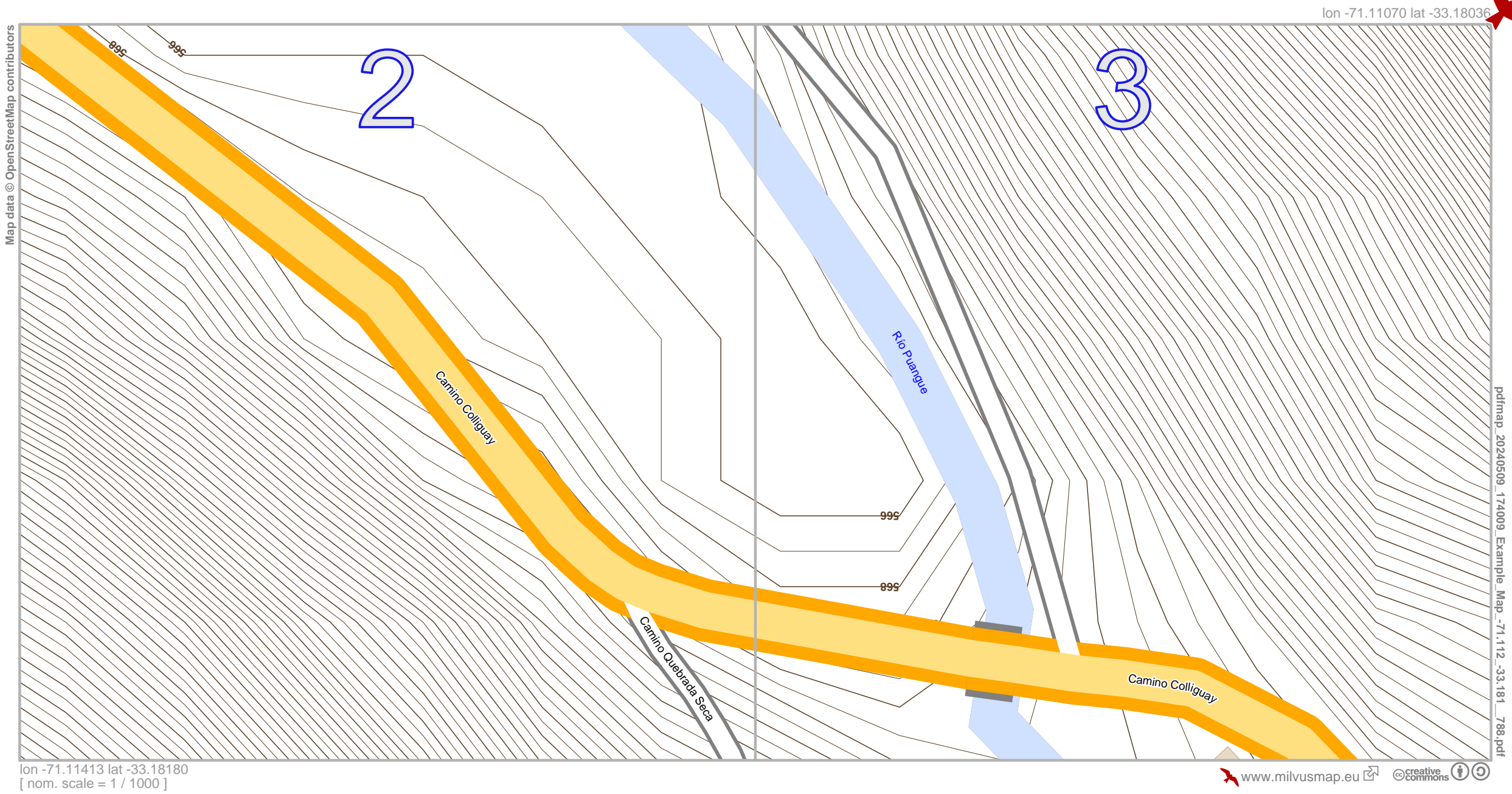


# Example\_Map



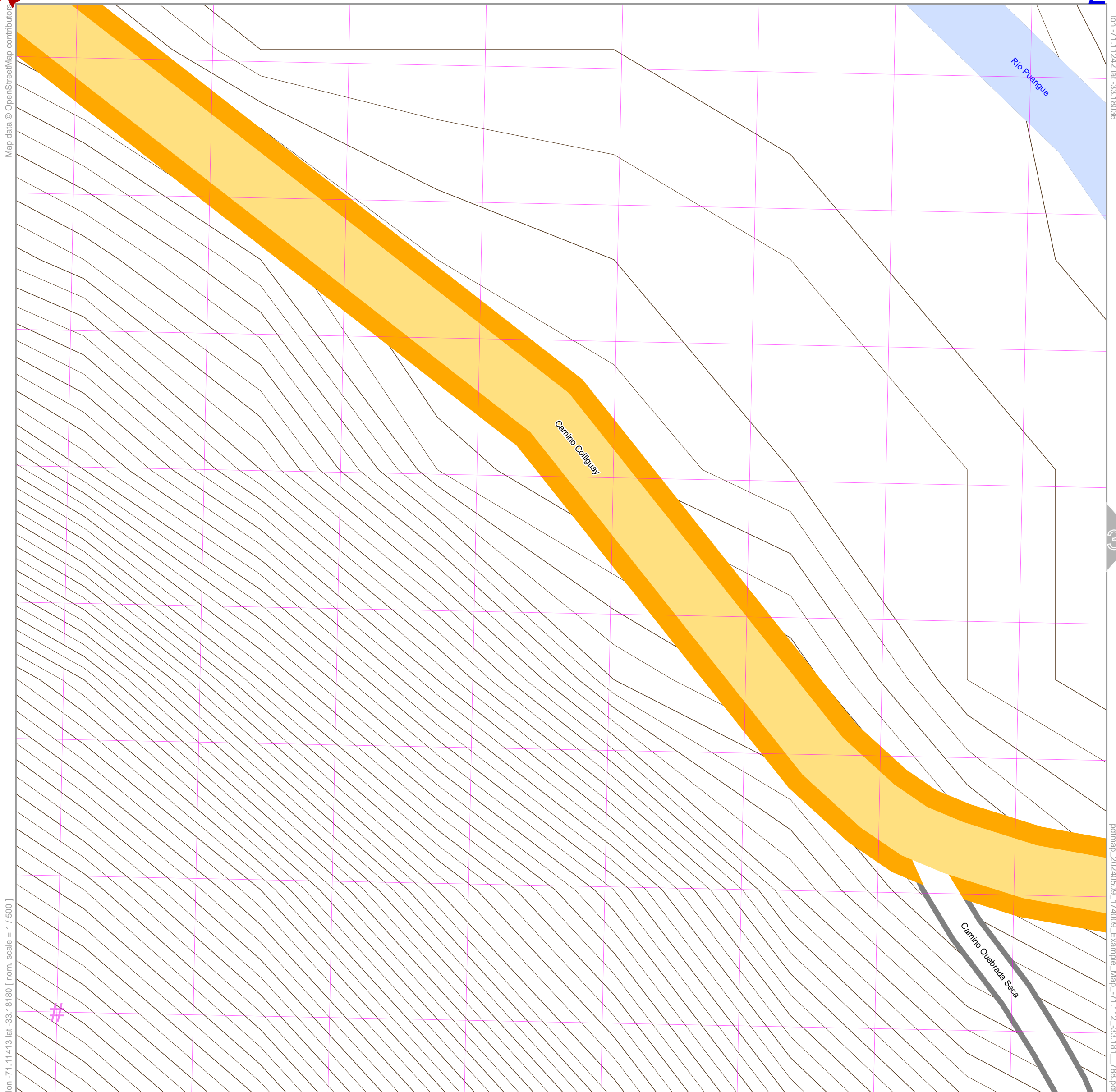
Map data © OpenStreetMap contributors

lon -71.11070 lat -33.18036

pdfmap\_20240509\_174009\_Example\_Map\_-71.112\_-33.181\_788.pdf

lon -71.11413 lat -33.18180  
[nom. scale = 1 / 1000]

 [www.milvusmap.eu](http://www.milvusmap.eu) 



lon -71.11413 lat -33.18180 [ nom. scale = 1 / 500 ]

3

pdfmap\_20240509\_174009\_Example\_Map\_-71.112\_-33.181\_788.pdf

# UTM: 19 H easting 302.90 km northing 6326.58 km  
UTM-Grid-width = 20m  
Contour interval = 1m



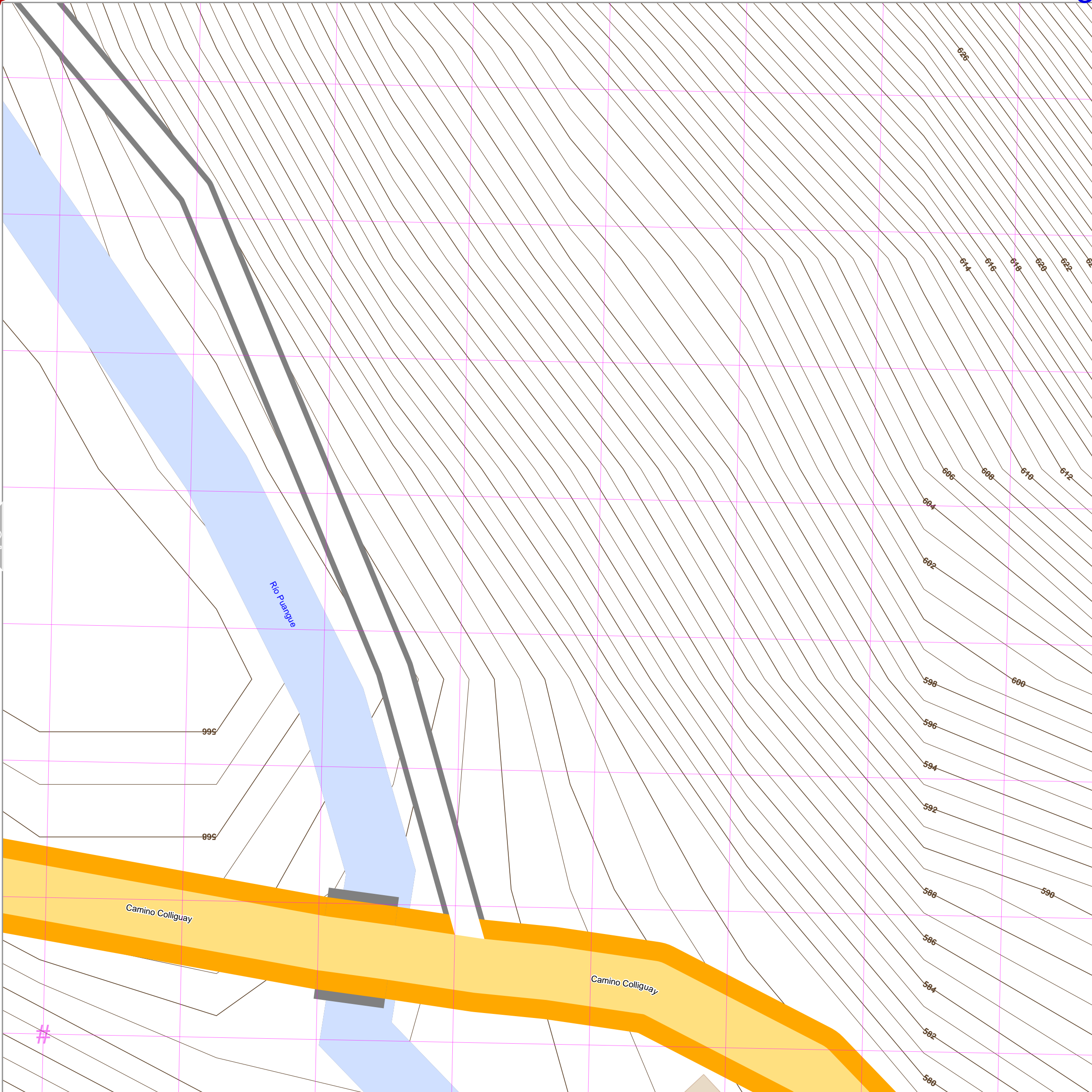
Map data © OpenStreetMap contributors

lon -71.11070 lat -33.18036

2

lon -71.11242 lat -33.18180 [ nom. scale = 1 / 500 ]

pdfmap\_20240509\_174009\_Example\_Map\_-71.112\_-33.181\_-788.pdf



# UTM: 19 H easting 303.06 km northing 6326.58 km  
UTM-Grid-width = 20m  
Contour interval = 1m