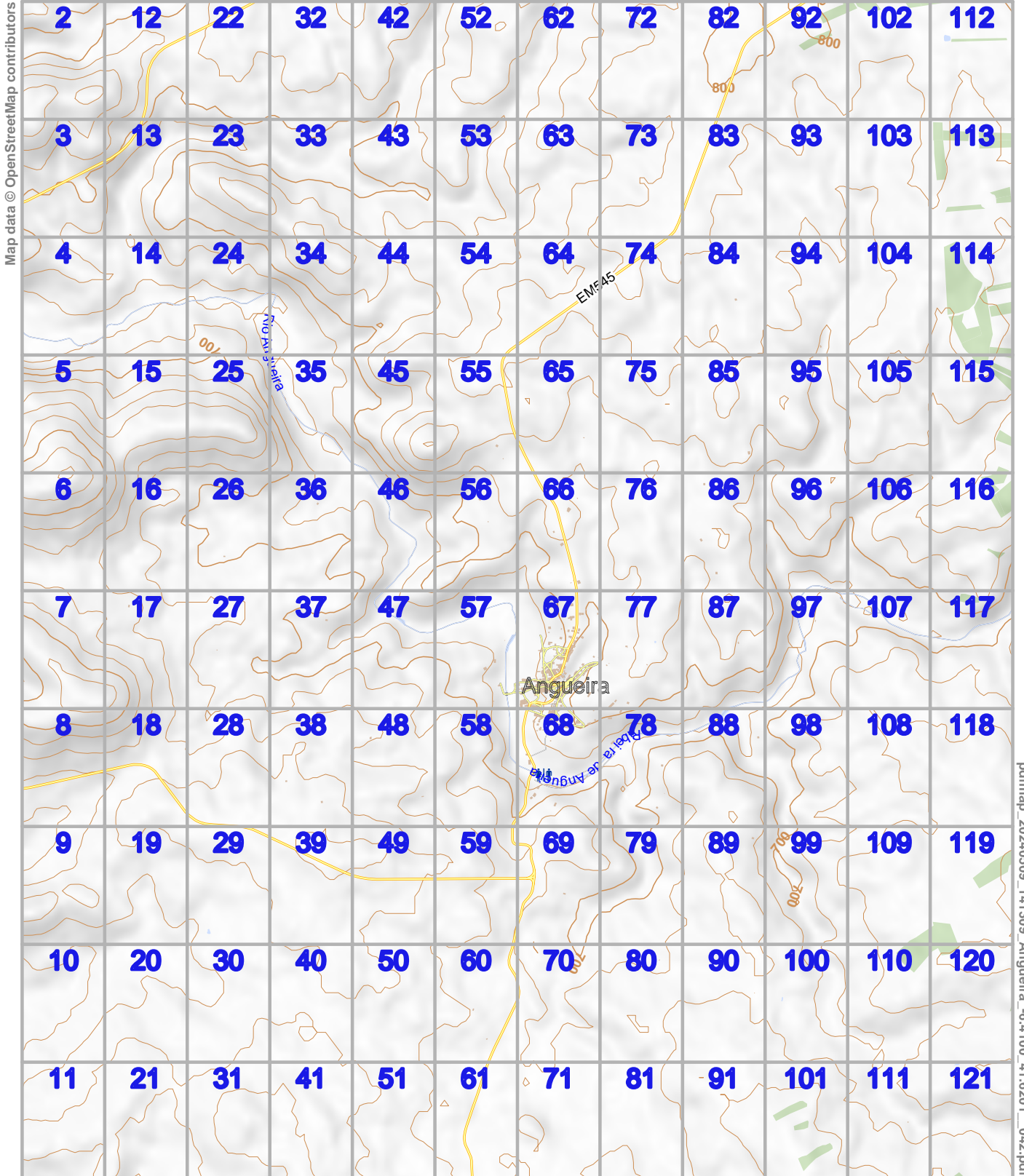


Angueira

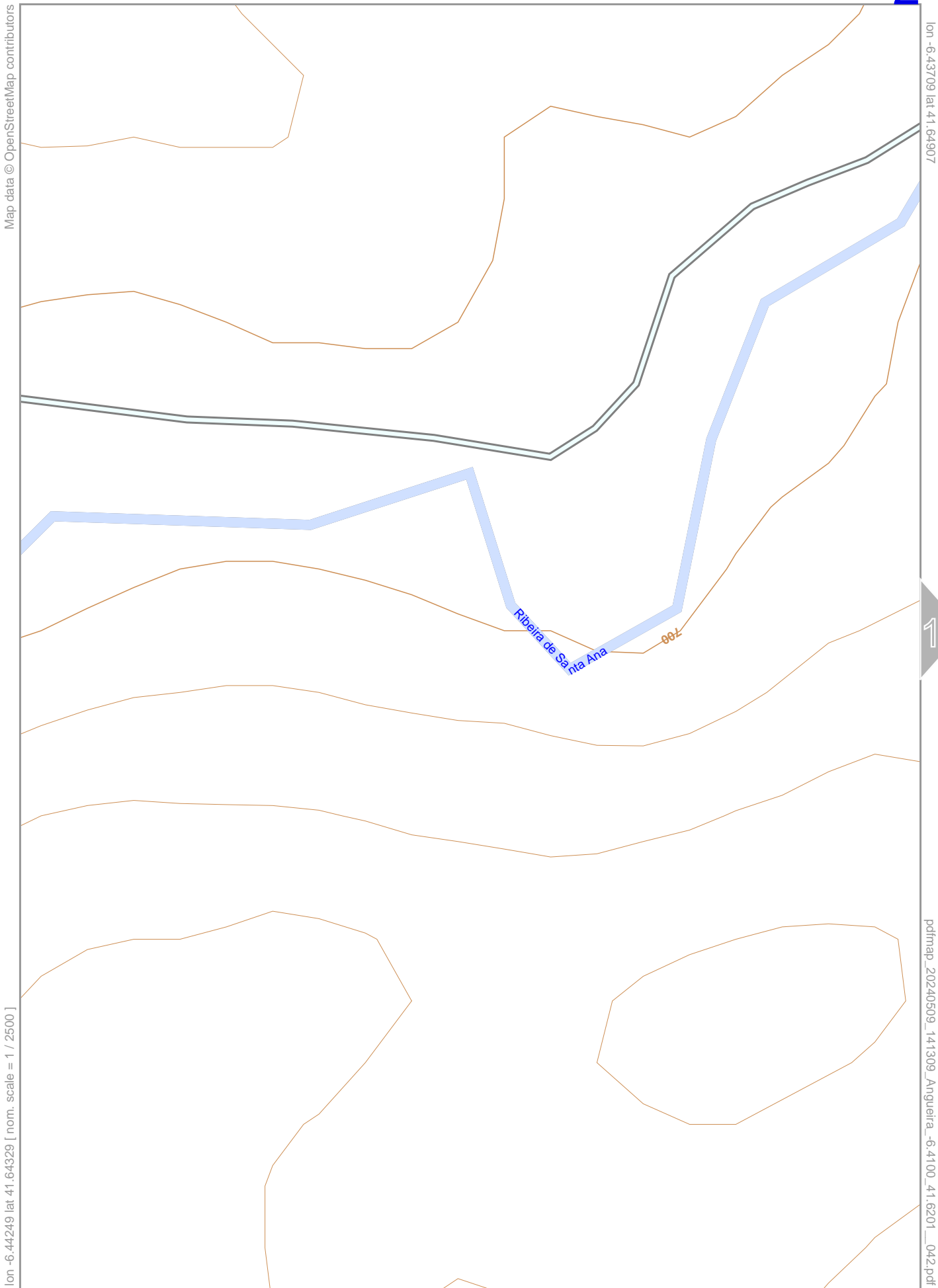
lon -6.37769 lat 41.64907



pdfmap_20240509_141309_Angueira_-6.4100_41.6201_042.pdf

lon -6.44249 lat 41.59122
[nom. scale = 1 / 30000]

Angueira



Contour interval = 20m

3

 www.milvusmap.eu

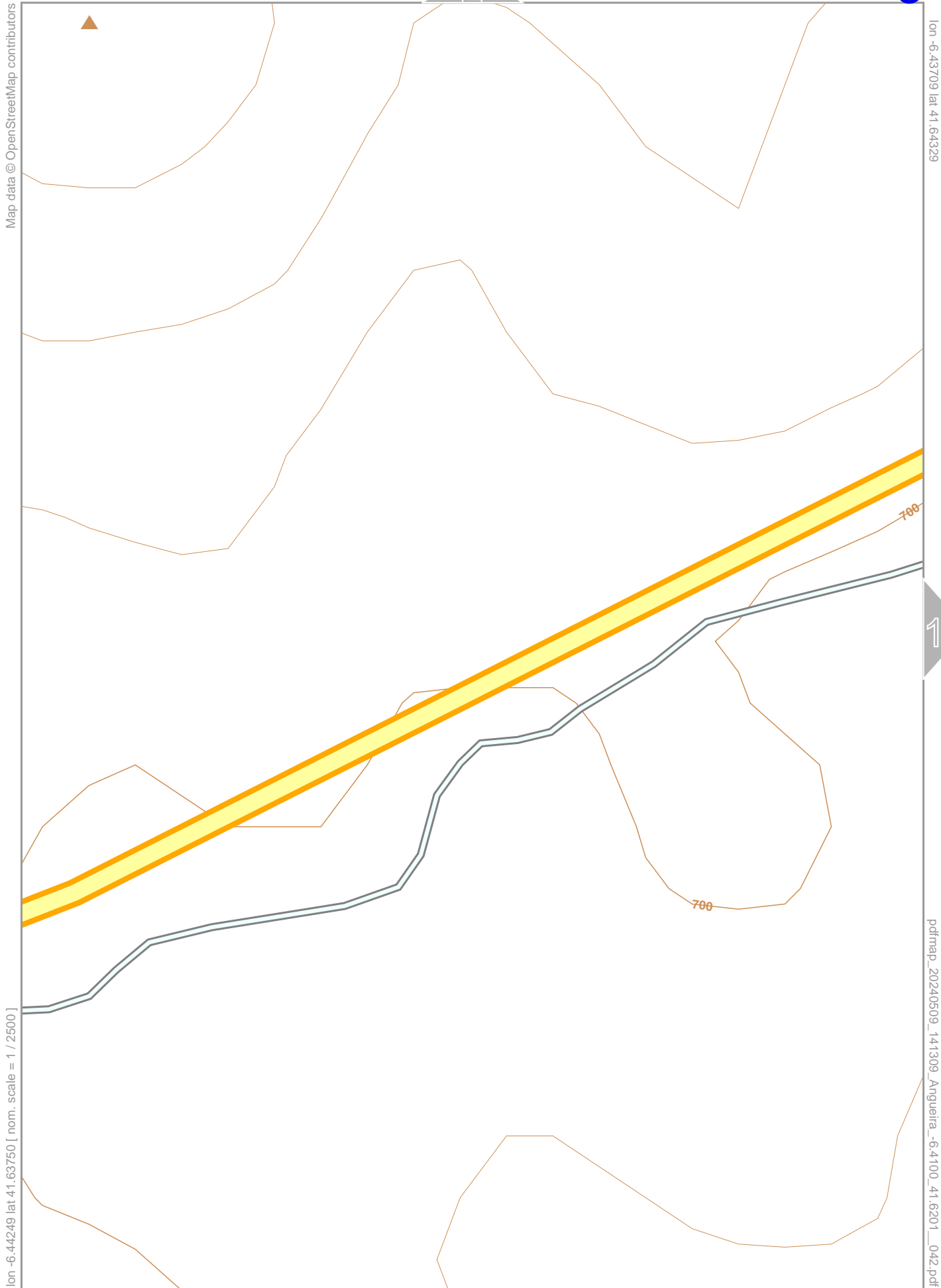


12

Angueira

2

3



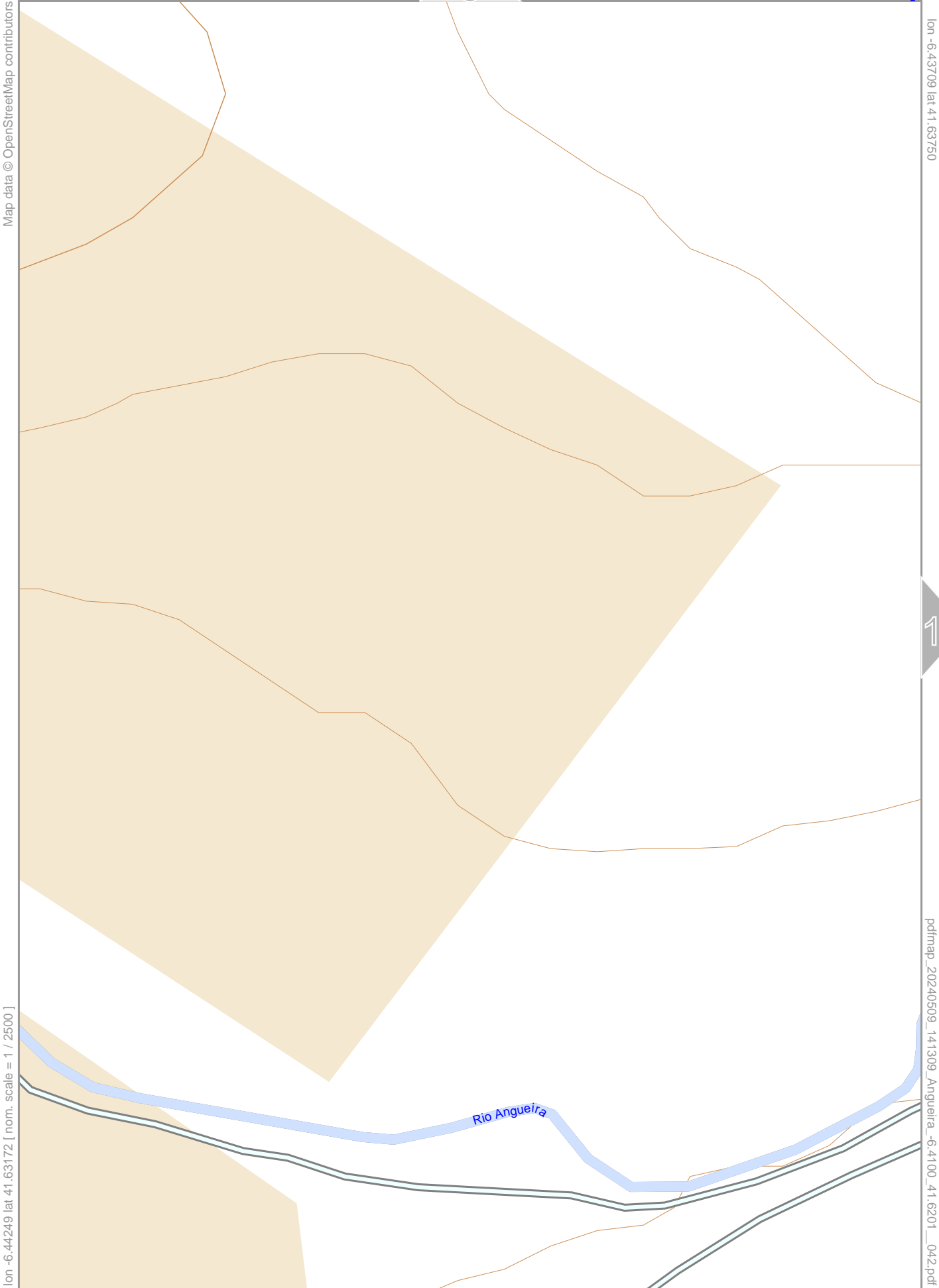
Contour interval = 20m

4

Angueira

3

4



Contour interval = 20m

Angueira

4

5

Map data © OpenStreetMap contributors

lon -6.43709 lat 41.63172

700

800

15

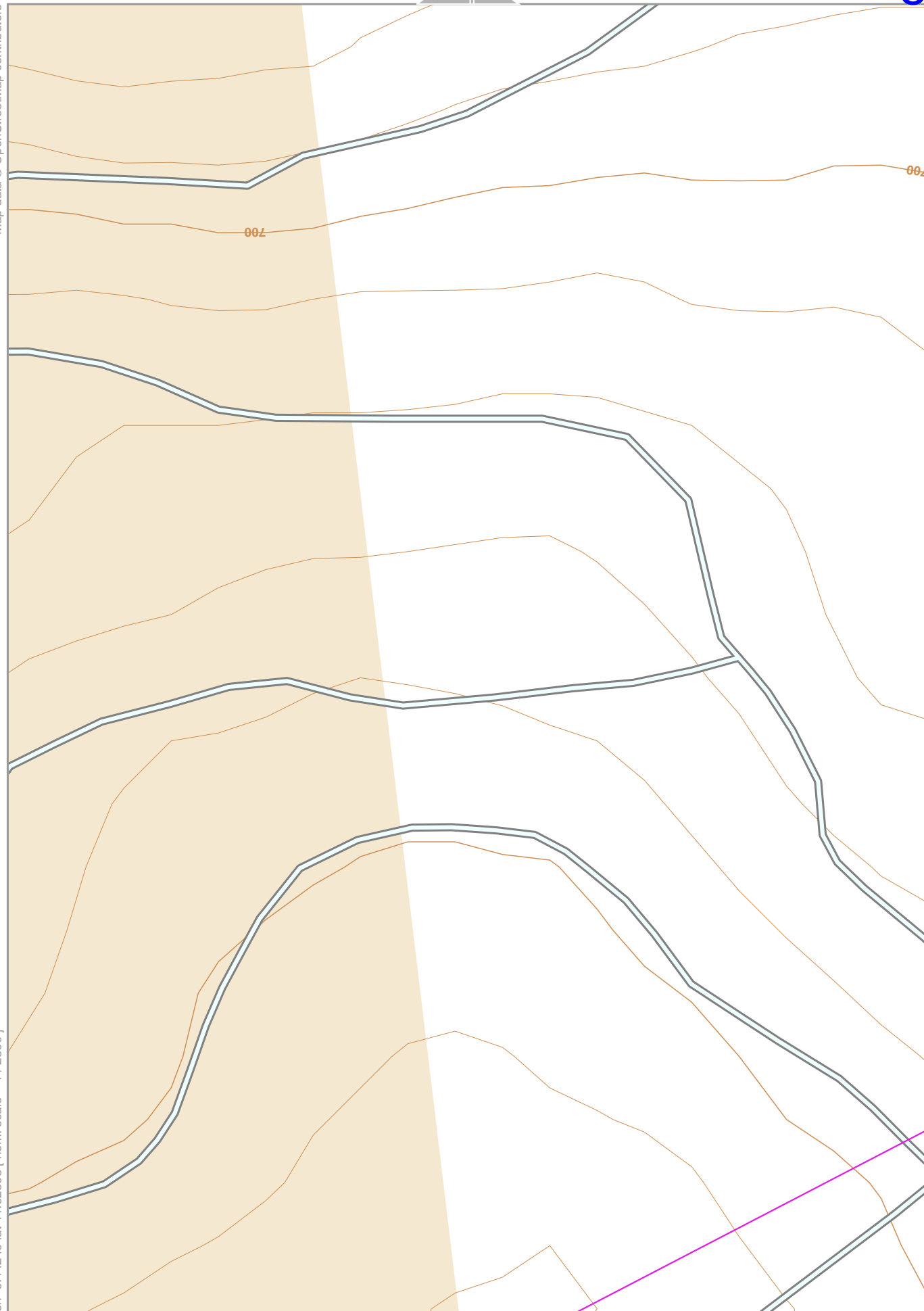
lon -6.44249 lat 41.62593 [nom. scale = 1 / 2500]

pdfmap_20240509_141309_Angueira_-6.4100_41.6201_042.pdf



Contour interval = 20m

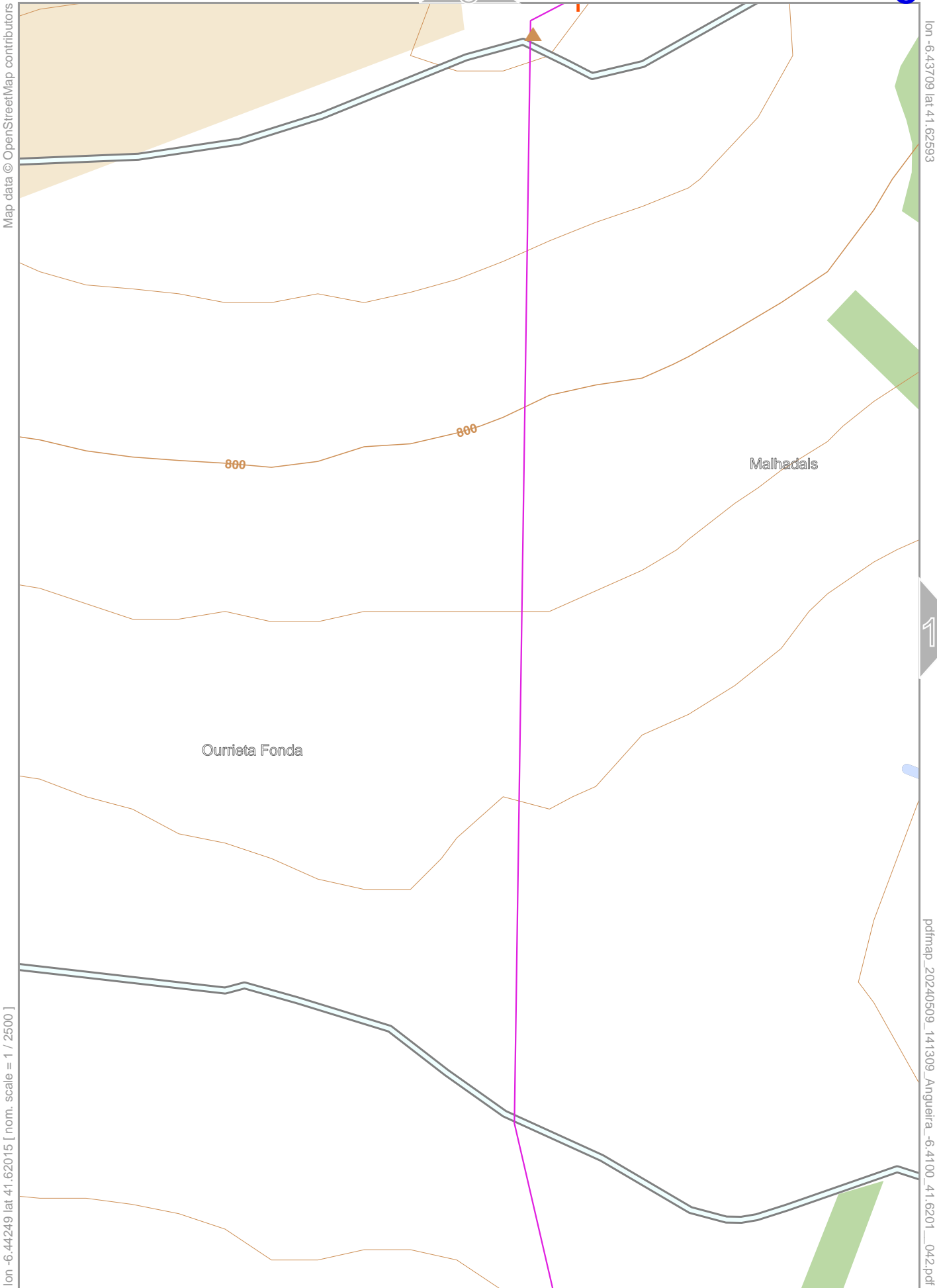
6



Angueira

5

6



Map data © OpenStreetMap contributors

lon -6.43709 lat 41.62593

lon -6.44249 lat 41.62015 [nom. scale = 1 / 2500]

pdfmap_20240509_141309_Angueira_-6.4100_41.6201_042.pdf

16

0 10 m 100 m 130 m

Contour interval = 20m

7

Angueira

6

7

Map data © OpenStreetMap contributors

lon -6.43709 lat 41.62015

Silha de Riba

17

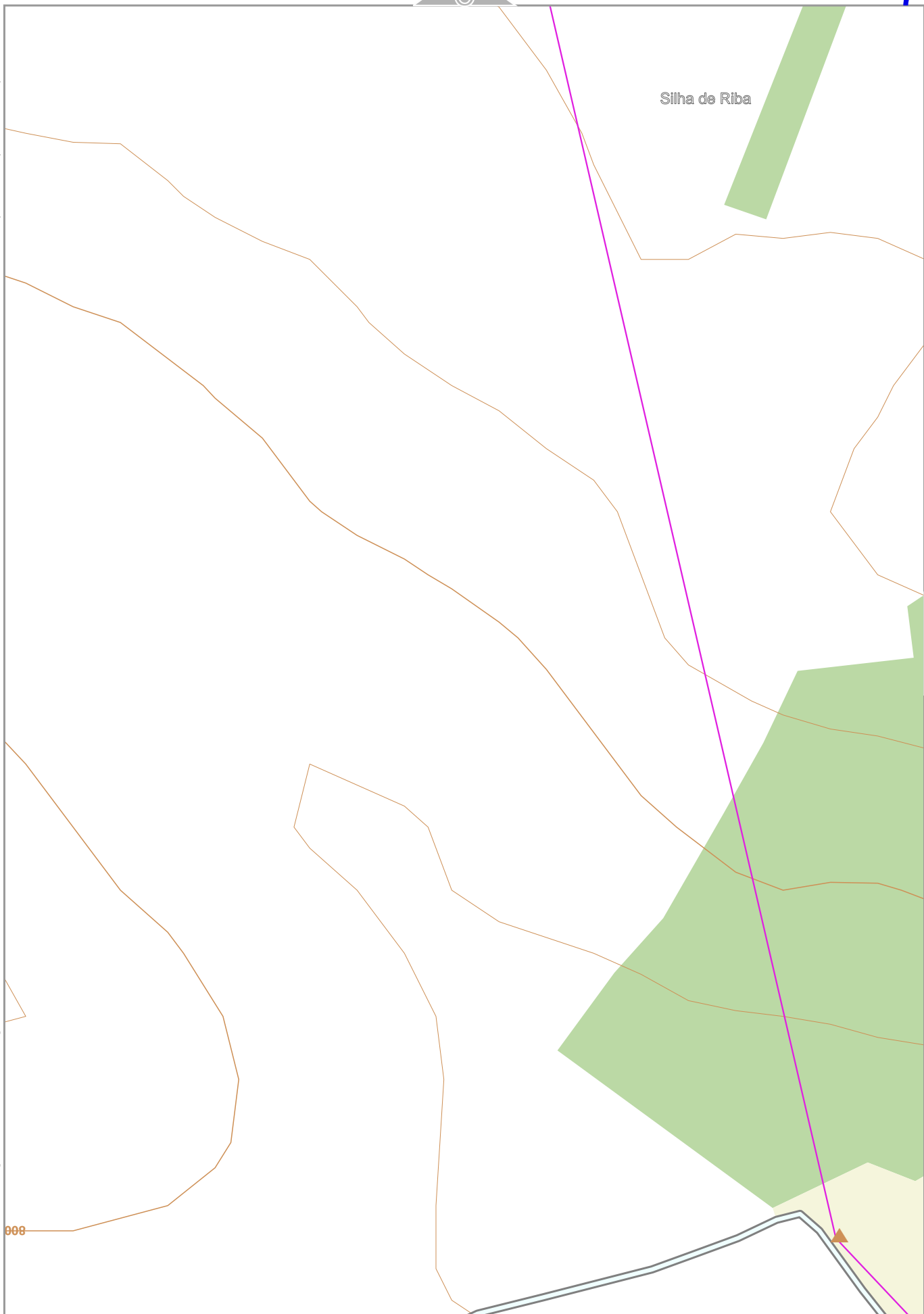
lon -6.44249 lat 41.61436 [nom. scale = 1 / 2500]

pdfmap_20240509_141309_Angueira_-6.4100_41.6201_042.pdf

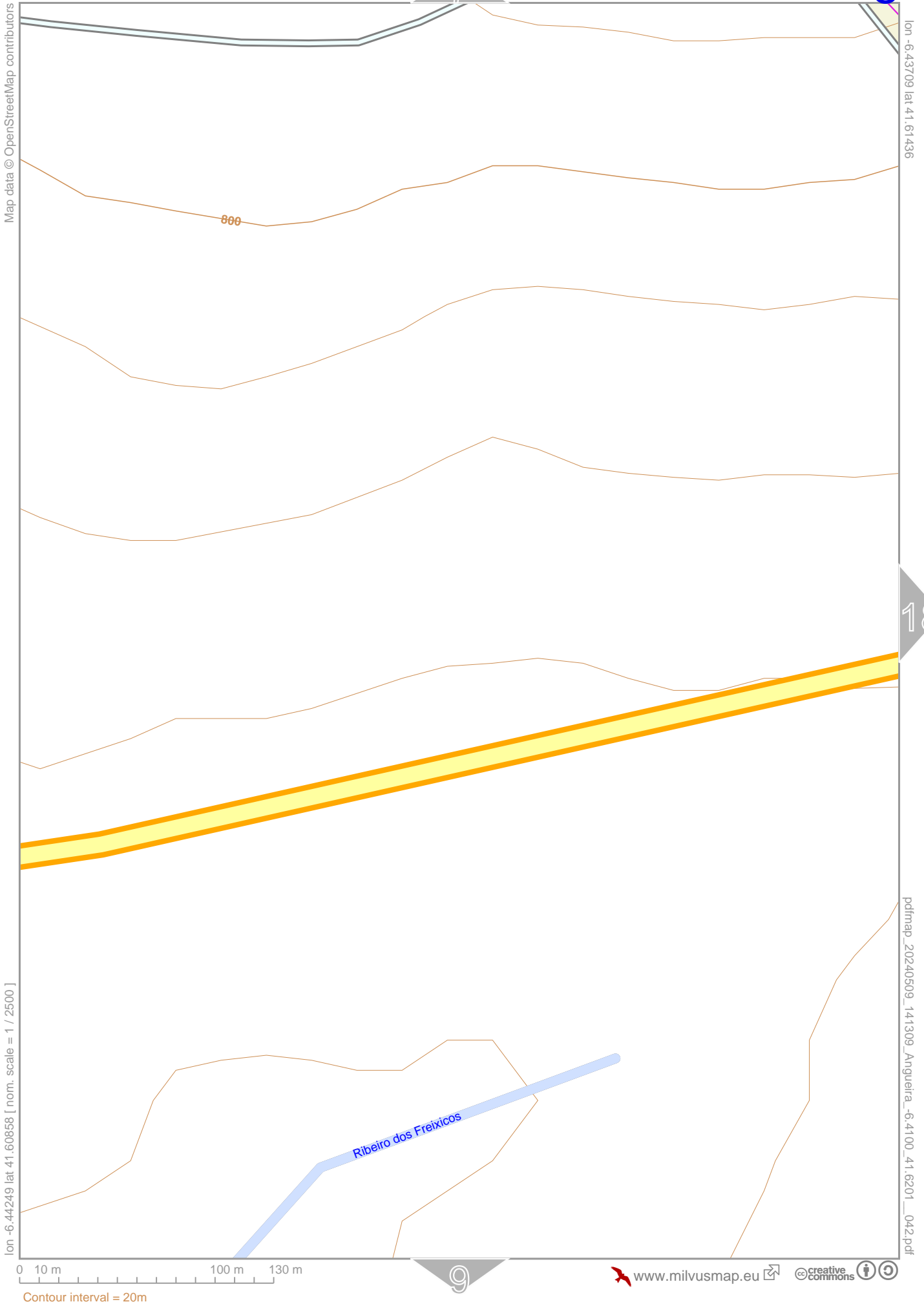
0 10 m 100 m 130 m

Contour interval = 20m

8



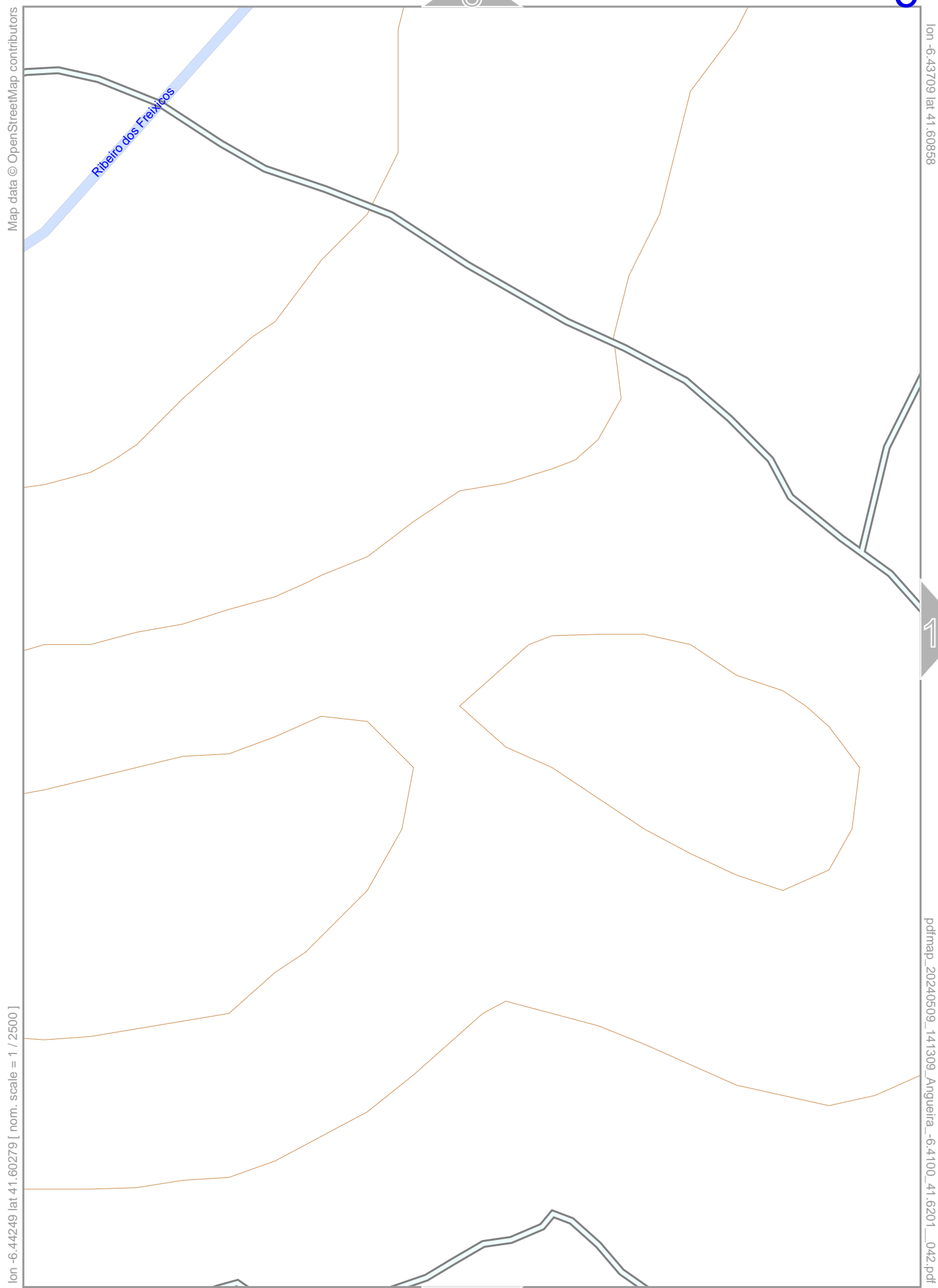
Angueira



Angueira

8

9



Map data © OpenStreetMap contributors

lon -6.43709 lat 41.60858

[lon -6.44249 lat 41.60279] nom. scale = 1 / 25000

pdfmap_20240509_141309_Angueira_-6.4100_41.6201_042.pdf



Contour interval = 20m

10

Angueira

10

9

lon -6.43709 lat 41.60279

Map data © OpenStreetMap contributors

[lon -6.44249 lat 41.59701 | nom. scale = 1 / 25000

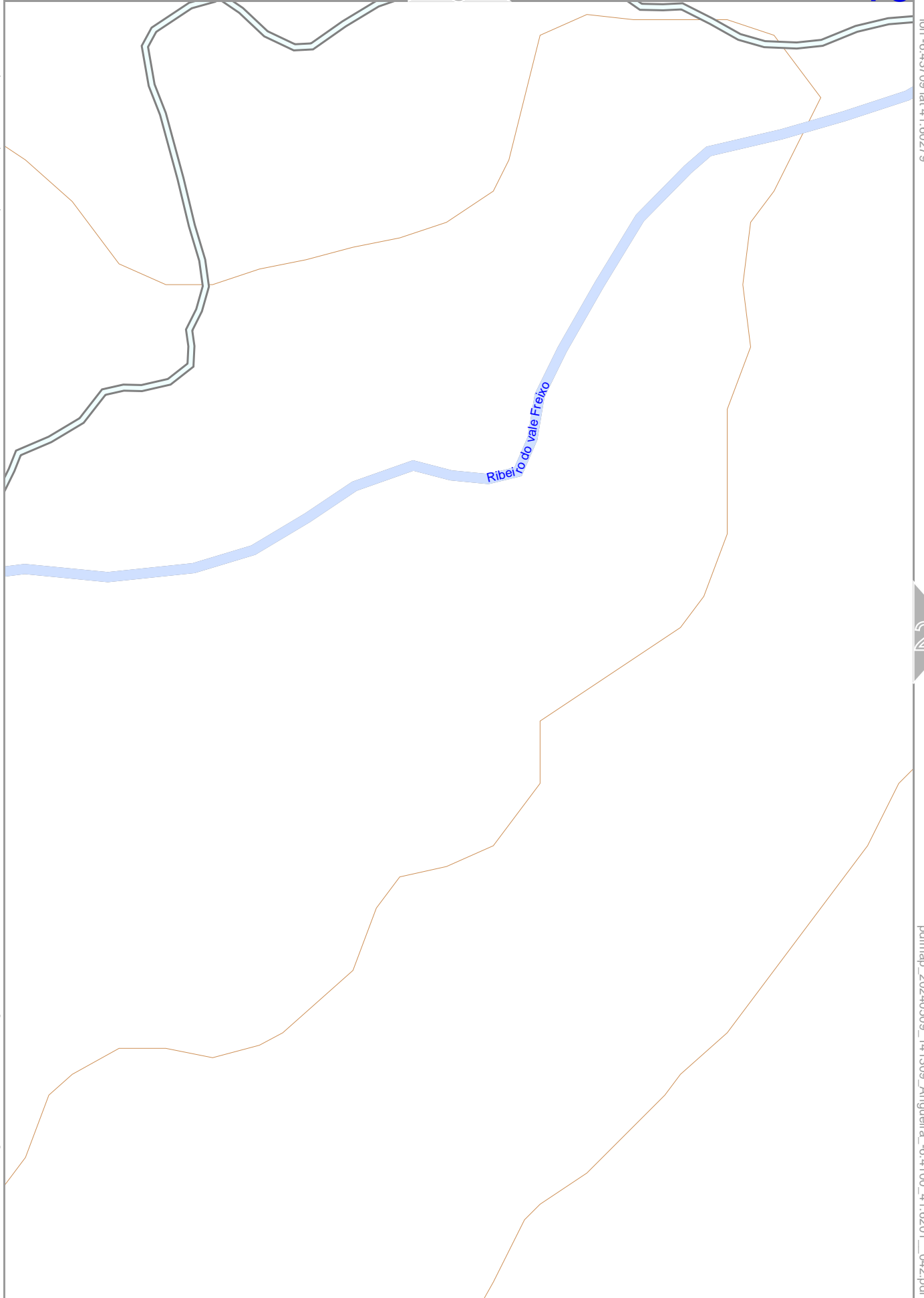
20

pdfmap_20240509_141309_Angueira_-6.4100_41.6201_042.pdf

0 10 m 100 m 130 m

Contour interval = 20m


11



Angueira

10

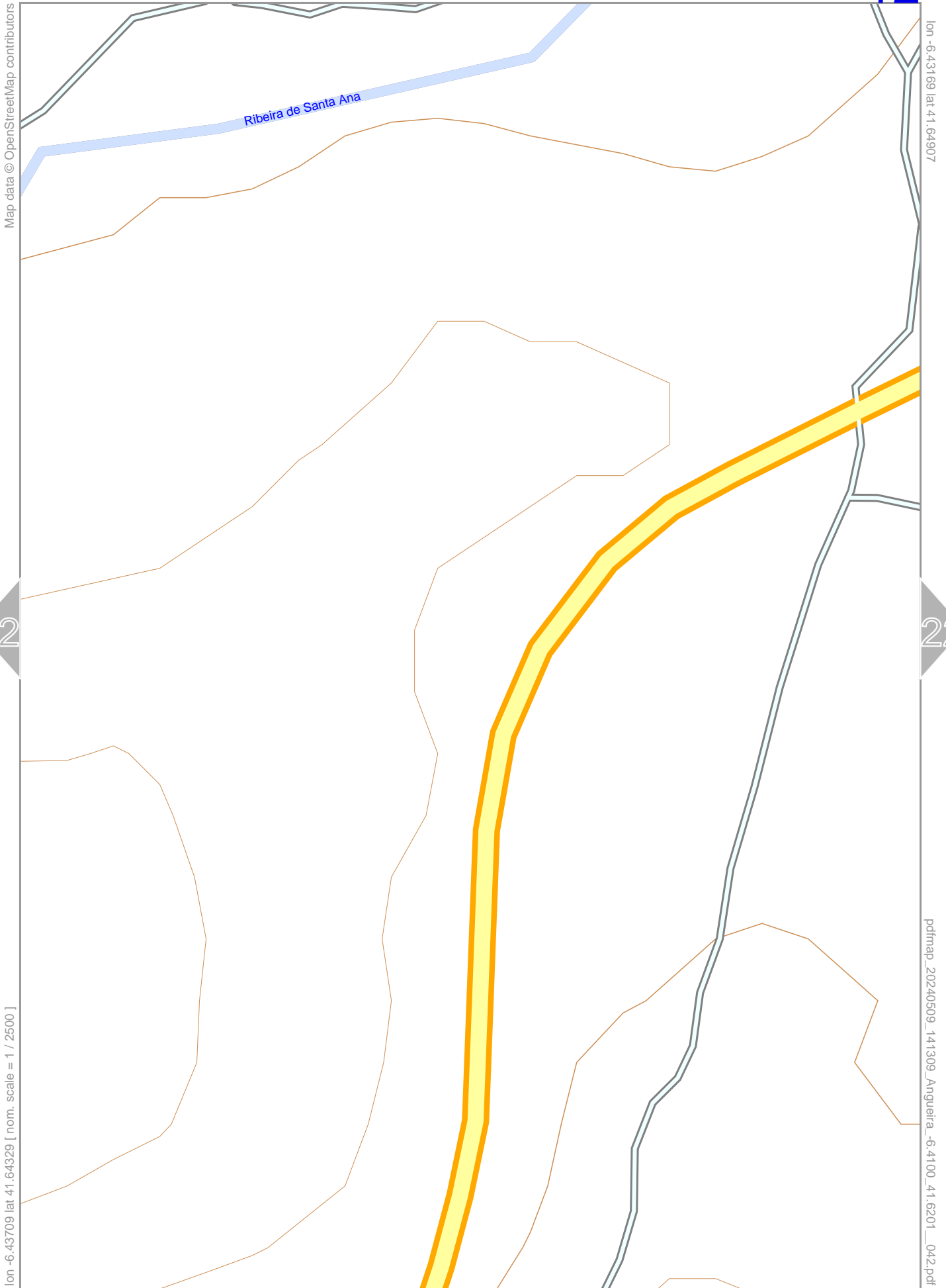
11



21

Angueira

12



2

22

13

0 10 m 100 m 130 m

Contour interval = 20m

Angueira

13

12

lon -6.43169 lat 41.64329

Map data © OpenStreetMap contributors

lon -6.43709 lat 41.63750 [nom. scale = 1 / 2500]

23

pdfmap_20240509_141309_Angueira_-6.4100_41.6201_042.pdf

Ribeiro de Bal de Xardon

Ribeiro de Bal de Xardon

700

0 10 m 100 m 130 m

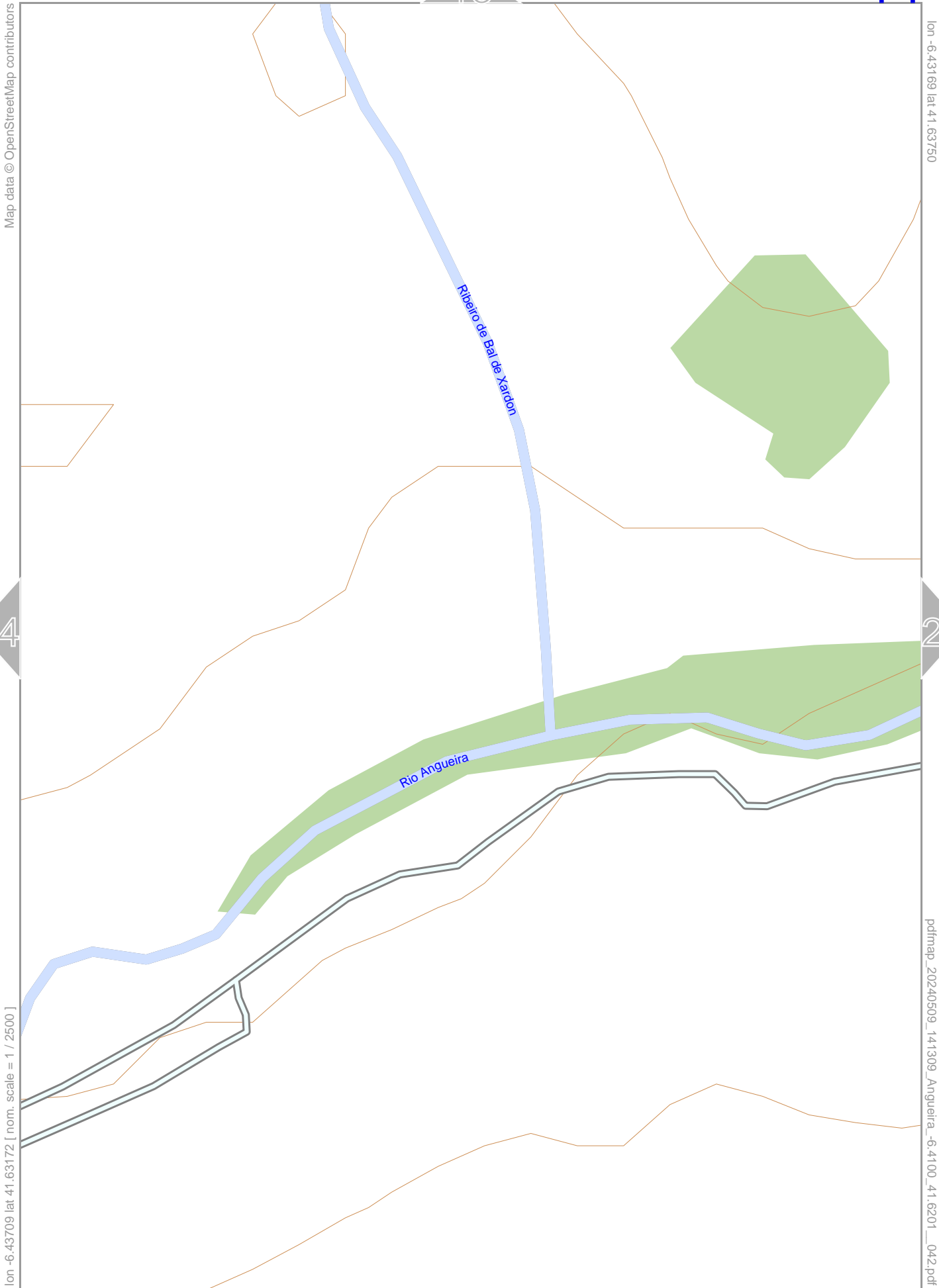
Contour interval = 20m

14

Angueira

13

14



Map data © OpenStreetMap contributors

lon -6.43169 lat 41.63750

lon -6.43709 lat 41.63172 [nom. scale = 1 / 25000]

pdfmap_20240509_141309_Angueira_-6.4100_41.6201_042.pdf

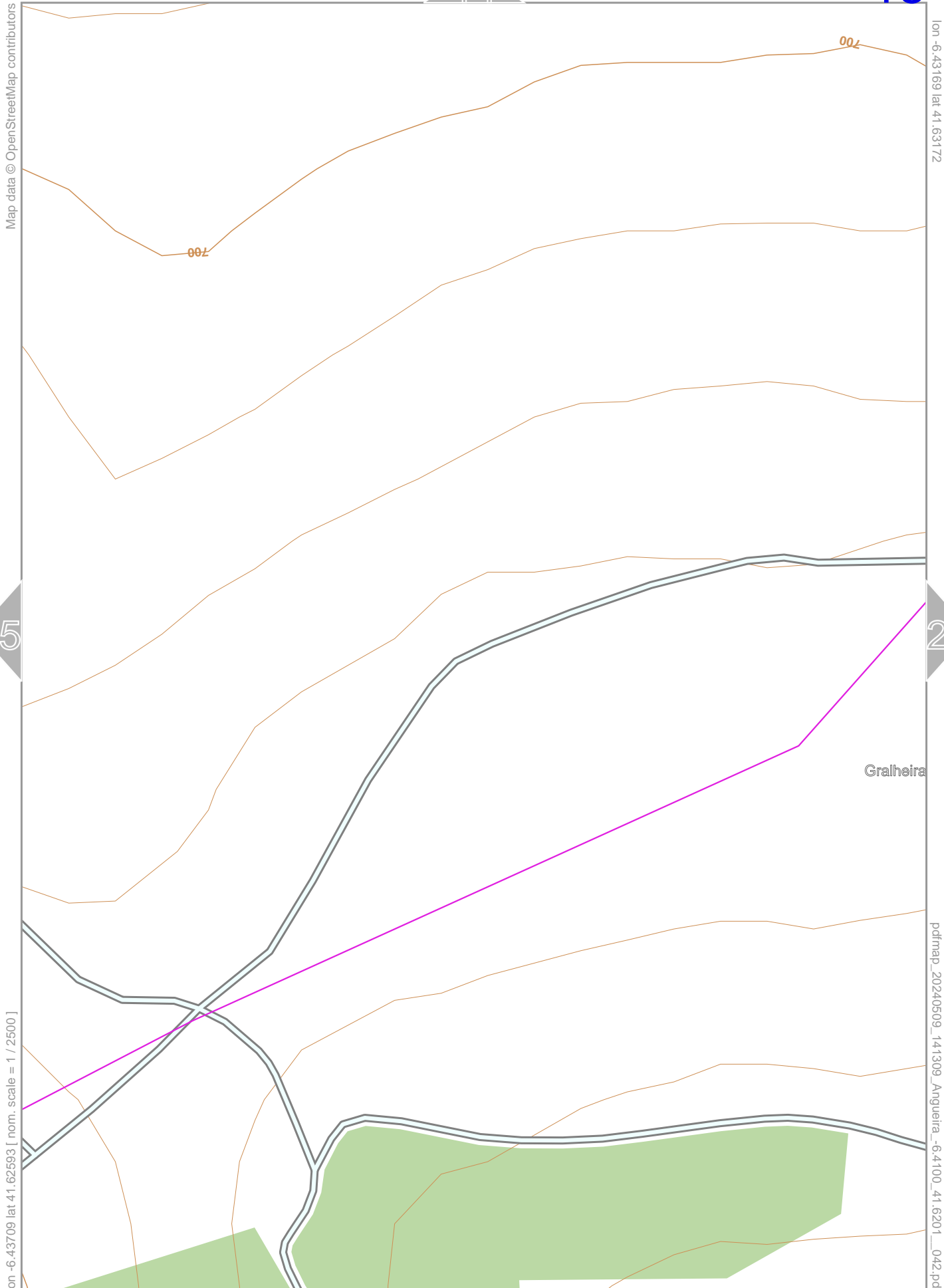
0 10 m 100 m 130 m
Contour interval = 20m

15

Angueira

14

15





Contour interval = 20m

Angueira

16

17

Map data © OpenStreetMap contributors

lon -6.43169 lat 41.62015

Codessal

7

27

lon -6.43709 lat 41.61436 [norm. scale = 1 / 2500]

pdfmap_20240509_141309_Angueira_-6.4100_41.6201_042.pdf

0 10 m 100 m 130 m

Contour interval = 20m

18

Angueira

17

18

Map data © OpenStreetMap contributors

lon -6.43169 lat 41.61436

[lon -6.43709 lat 41.60858 | nom. scale = 1 / 25000

pdfmap_20240509_141309_Angueira_-6.4100_41.6201__042.pdf

0 10 m 100 m 130 m

Contour interval = 20m

19

28



Angueira

18

19

Map data © OpenStreetMap contributors

lon -6.43169 lat 41.60858

[lon -6.43709 lat 41.60279 | nom. scale = 1 / 2500]

pdfmap_20240509_141309_Angueira_-6.4100_41.6201_042.pdf


0 10 m 100 m 130 m

Contour interval = 20m

20

 www.milvusmap.eu

 © creative commons

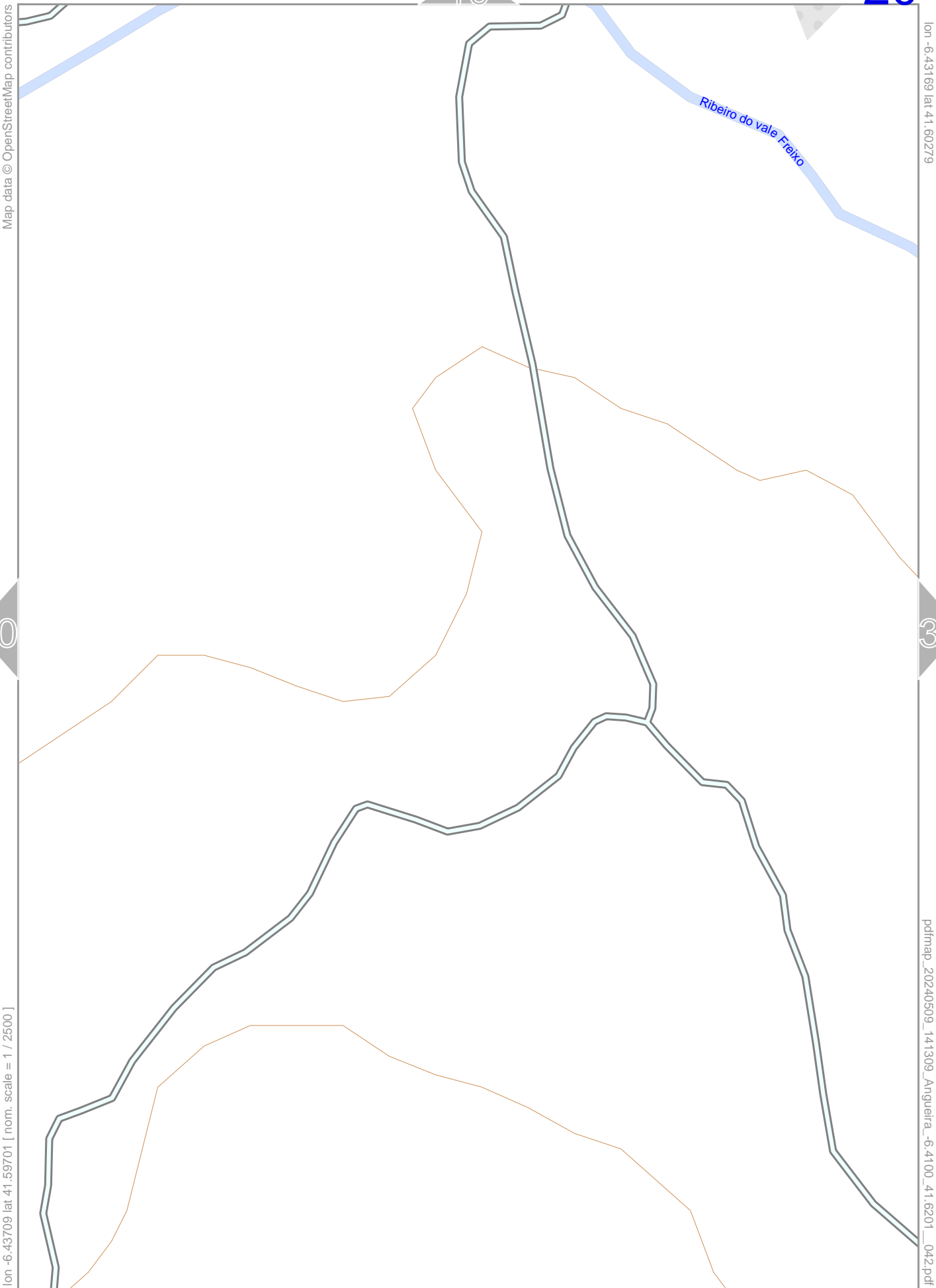


Ribeiro do vale Freixo

Angueira

20

19



lon -6.43169 lat 41.60279

Map data © OpenStreetMap contributors

10

30

lon -6.43709 lat 41.59701 | nom. scale = 1 / 25000

pdfmap_20240509_141309_Angueira_-6.4100_41.6201_042.pdf



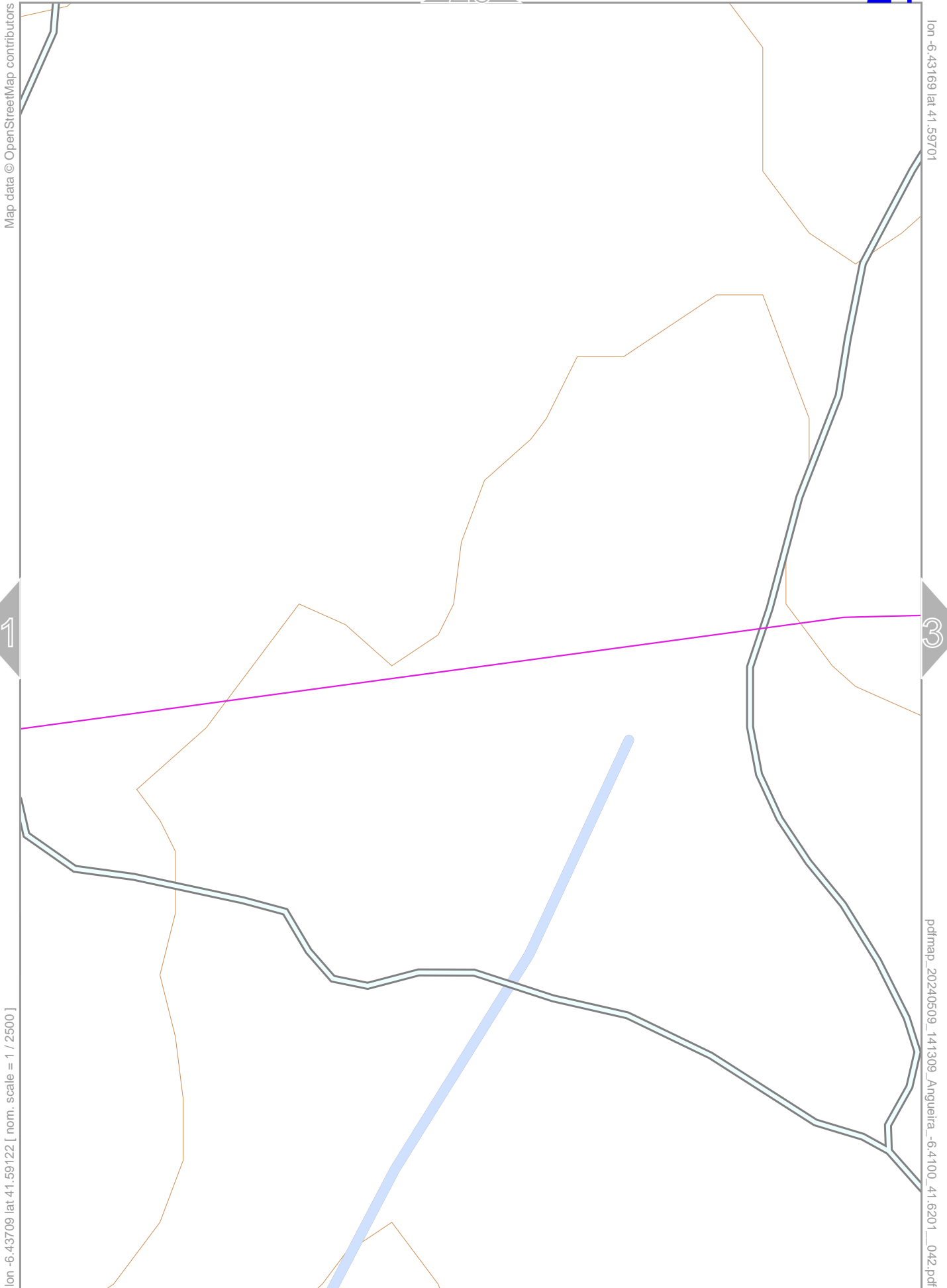
Contour interval = 20m

21

Angueira

20

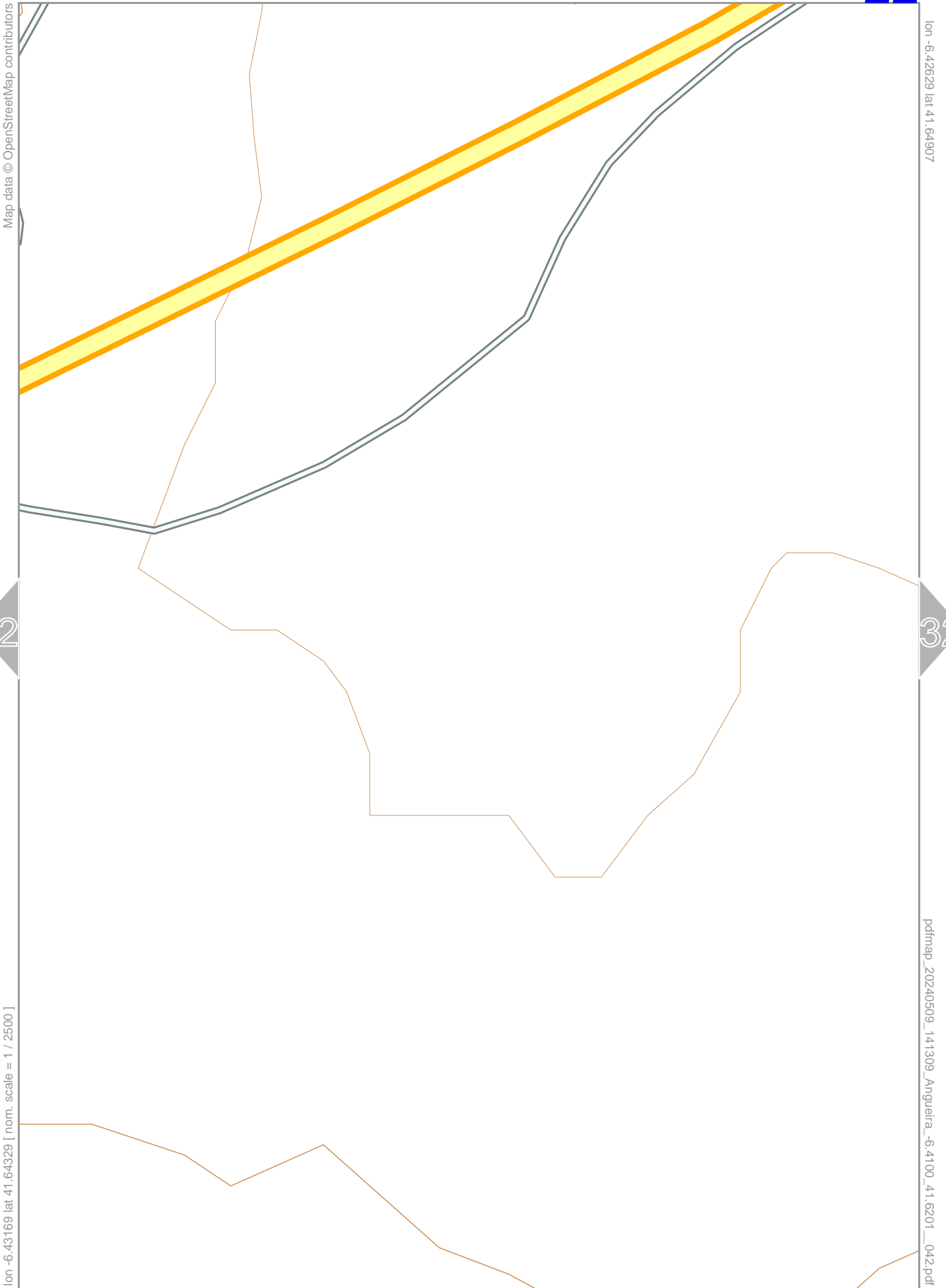
21



11

31

Angueira



Map data © OpenStreetMap contributors

lon -6.42629 lat 41.64907

[lon -6.43169 lat 41.64329 | nom. scale = 1 / 25000]

pdfmap_20240509_141309_Angueira_-6.4100_41.6201_042.pdf

0 10 m 100 m 130 m
Contour interval = 20m

23

Angueira

22

23

Map data © OpenStreetMap contributors

lon -6.42629 lat 41.64329

Ribeiro de Bal de Xardón

13

33

lon -6.43169 lat 41.63750 [nom. scale = 1 / 2500]

pdfmap_20240509_141309_Angueira_-6.4100_41.6201_042.pdf

0 10 m 100 m 130 m

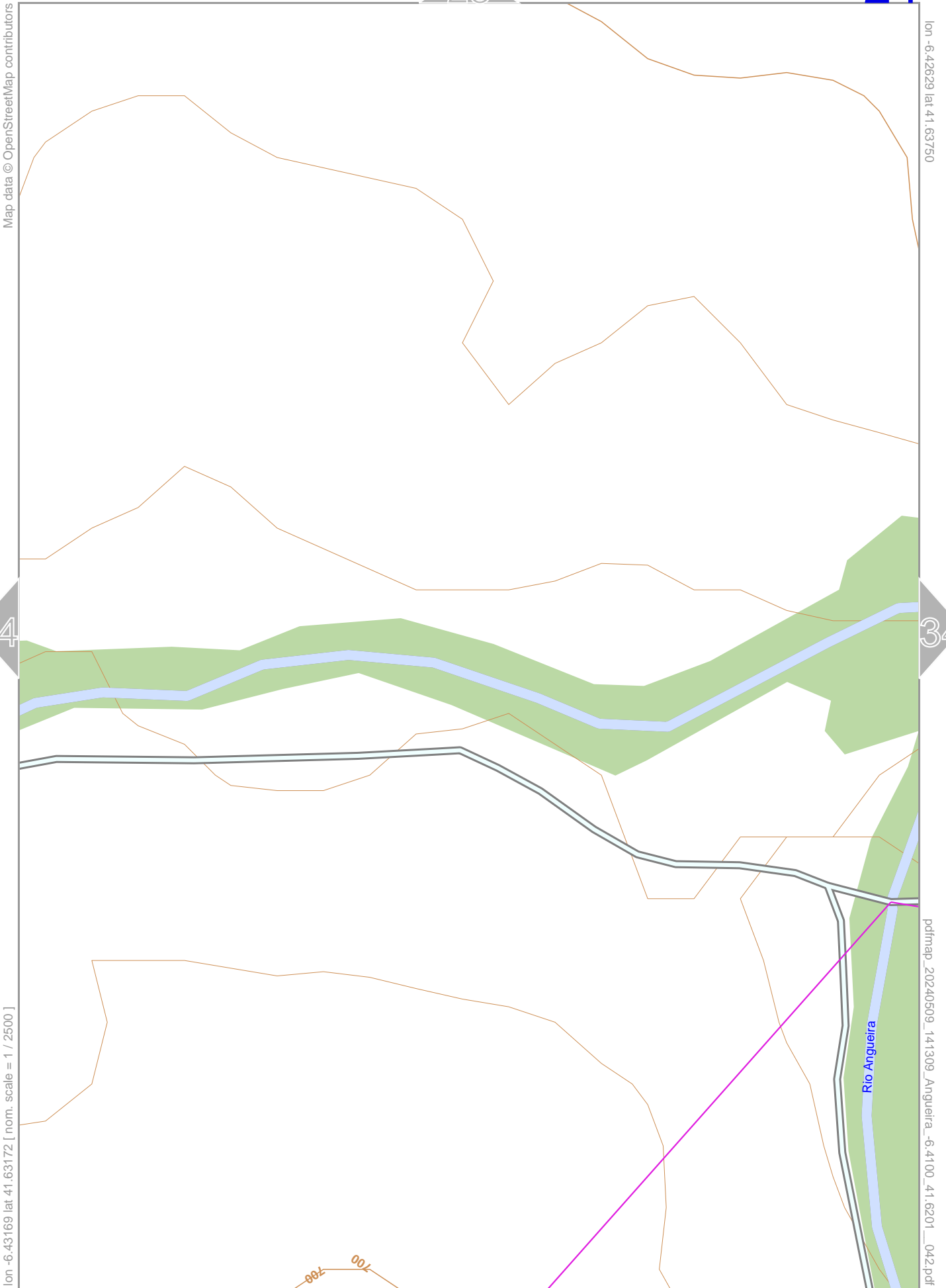
Contour interval = 20m

24

Angueira

23

24



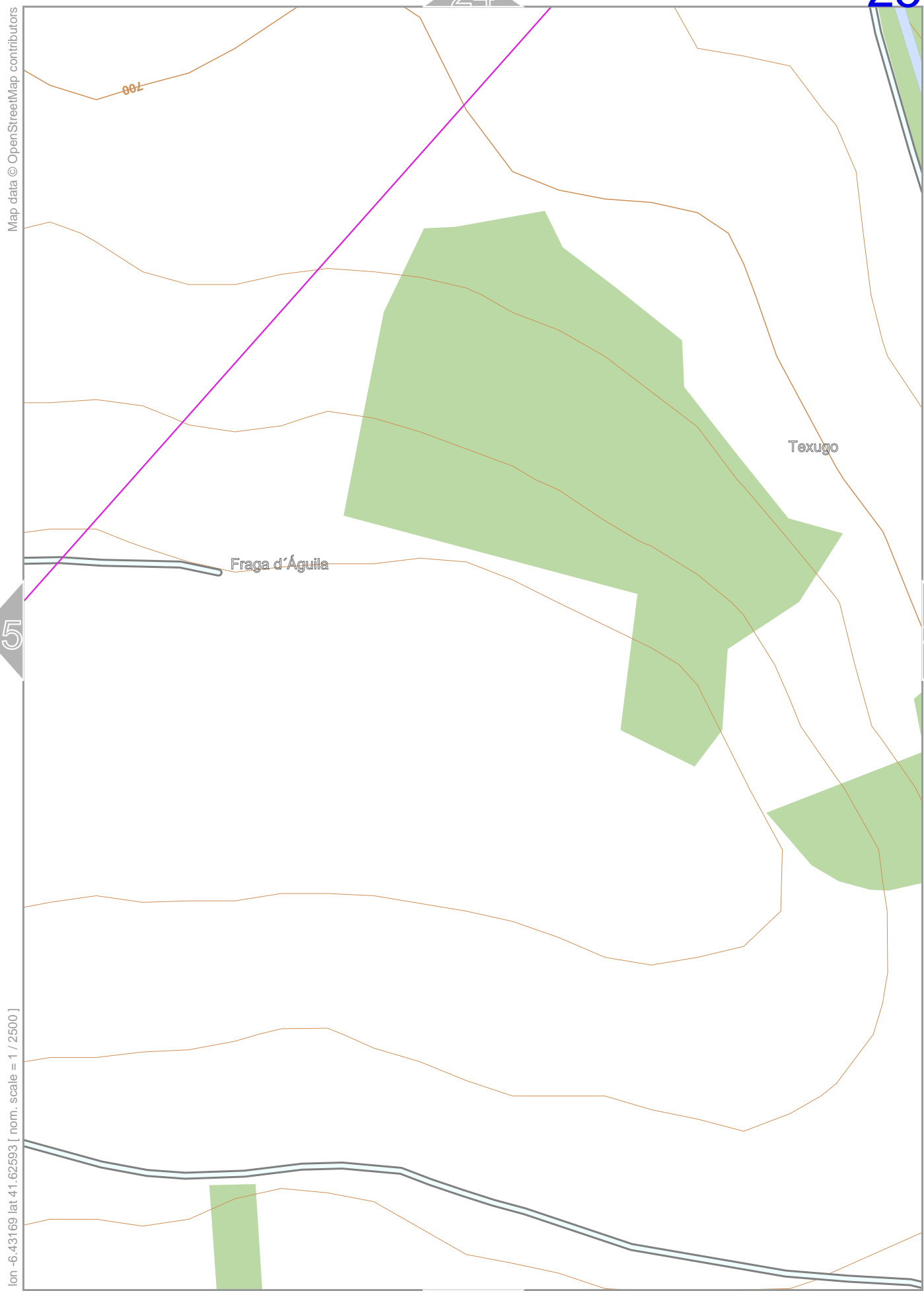
0 10 m 100 m 130 m
 Contour interval = 20m

25

Angueira

24

25



Map data © OpenStreetMap contributors

lon -6.42629 lat 41.63172

15

35

Fraga d'Águila

Texugo

lon -6.43169 lat 41.62593 [nom. scale = 1 / 2500]

pdfmap_20240509_141309_Angueira_-6.4100_41.6201_042.pdf

0 10 m 100 m 130 m

Contour interval = 20m

26

Angueira

25

26

Map data © OpenStreetMap contributors

lon -6.42629 lat 41.62593

Carbalheira

Ribeiro de ls Chapaçals

San Miguel

Chapaçals

lon -6.43169 lat 41.62015 [nom. scale = 1 / 25000]

pdfmap_20240509_141309_Angueira_-6.4100_41.6201_042.pdf

0 10 m 100 m 130 m

Contour interval = 20m

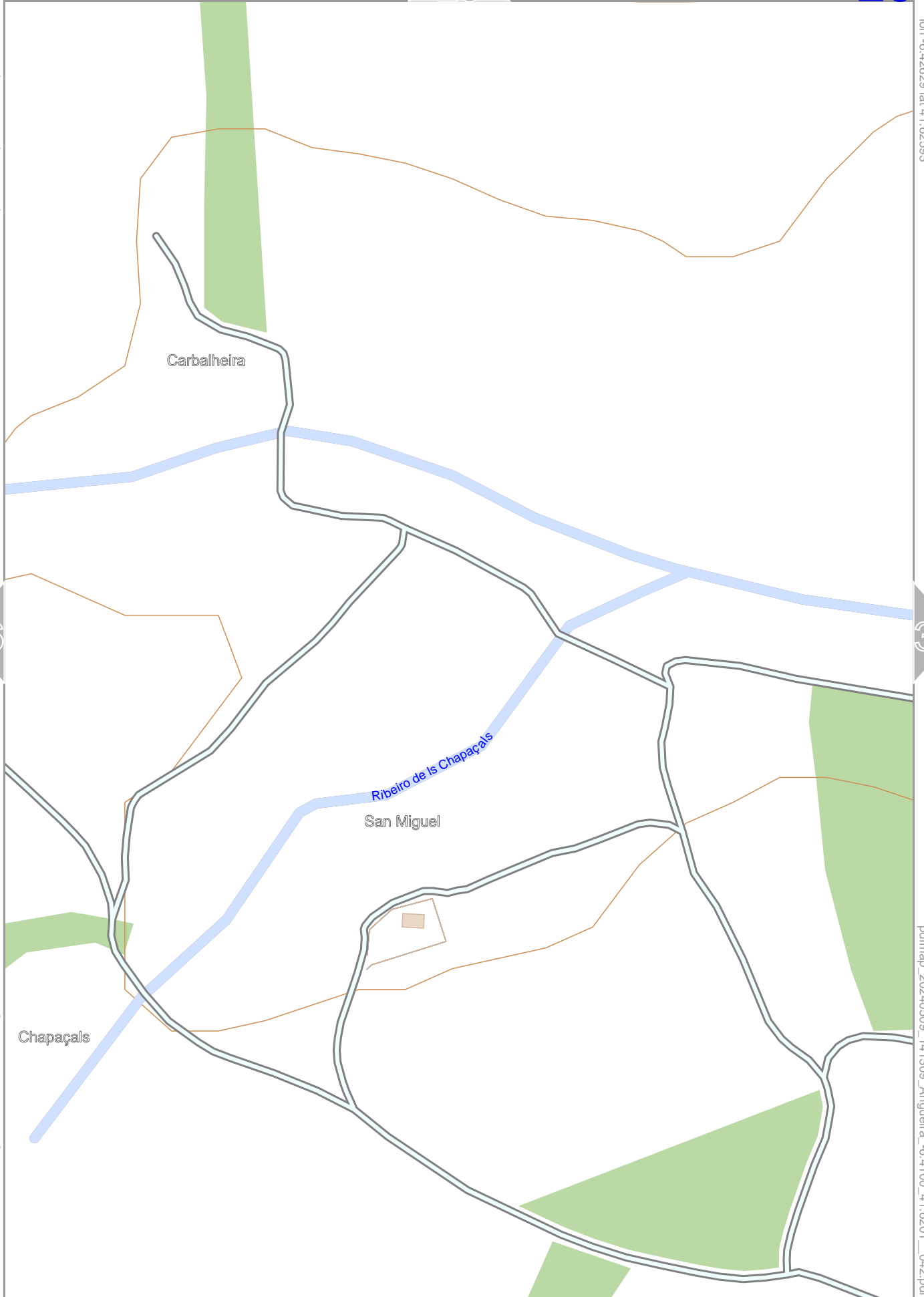
27

 www.milvusmap.eu



16

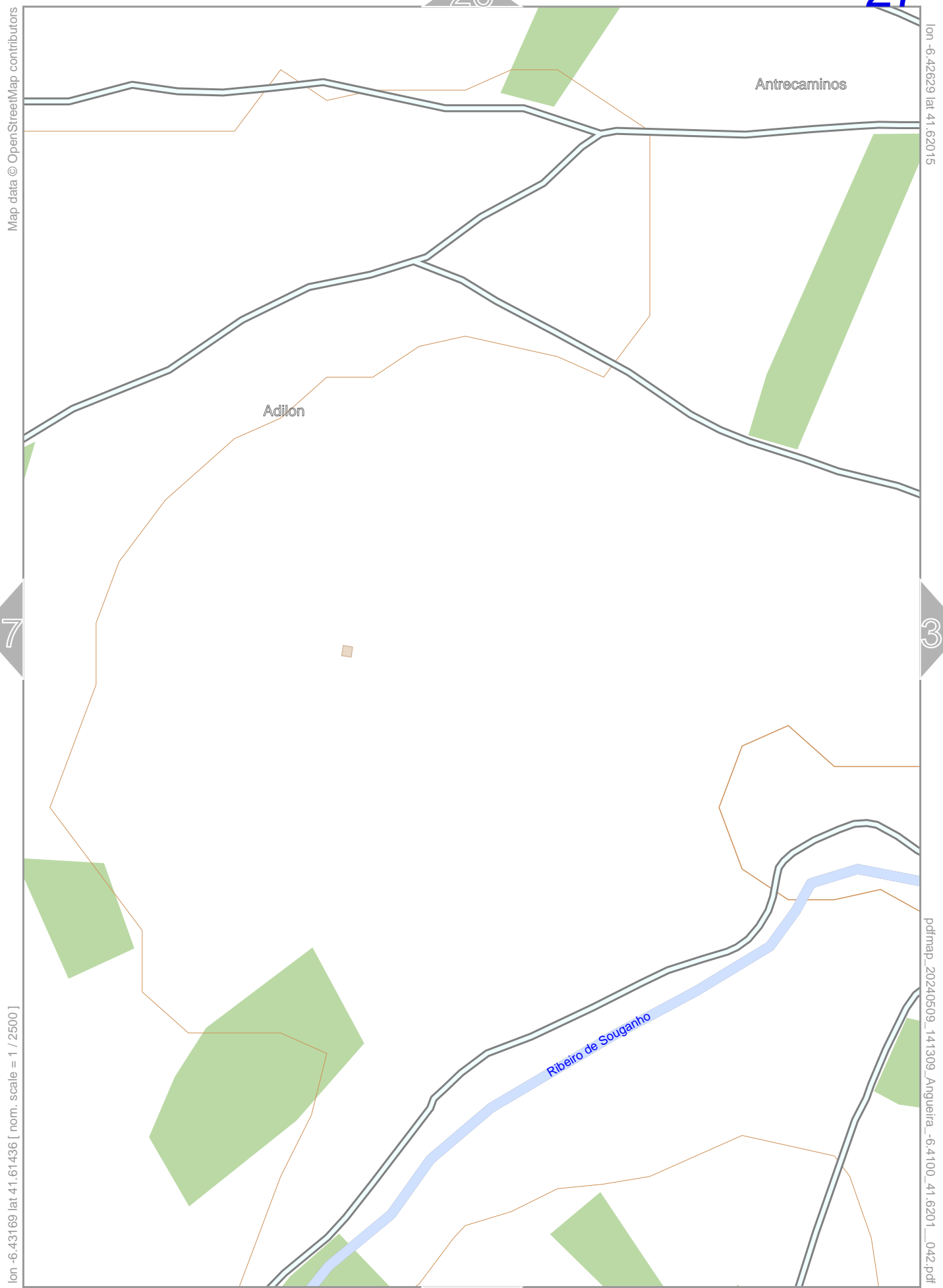
36



Angueira

26

27



Map data © OpenStreetMap contributors

lon -6.42629 lat 41.62015

17

37

lon -6.43169 lat 41.61436 [nom. scale = 1 / 25000]

pdfmap_20240509_141309_Angueira_-6.4100_41.6201_042.pdf

0 10 m 100 m 130 m

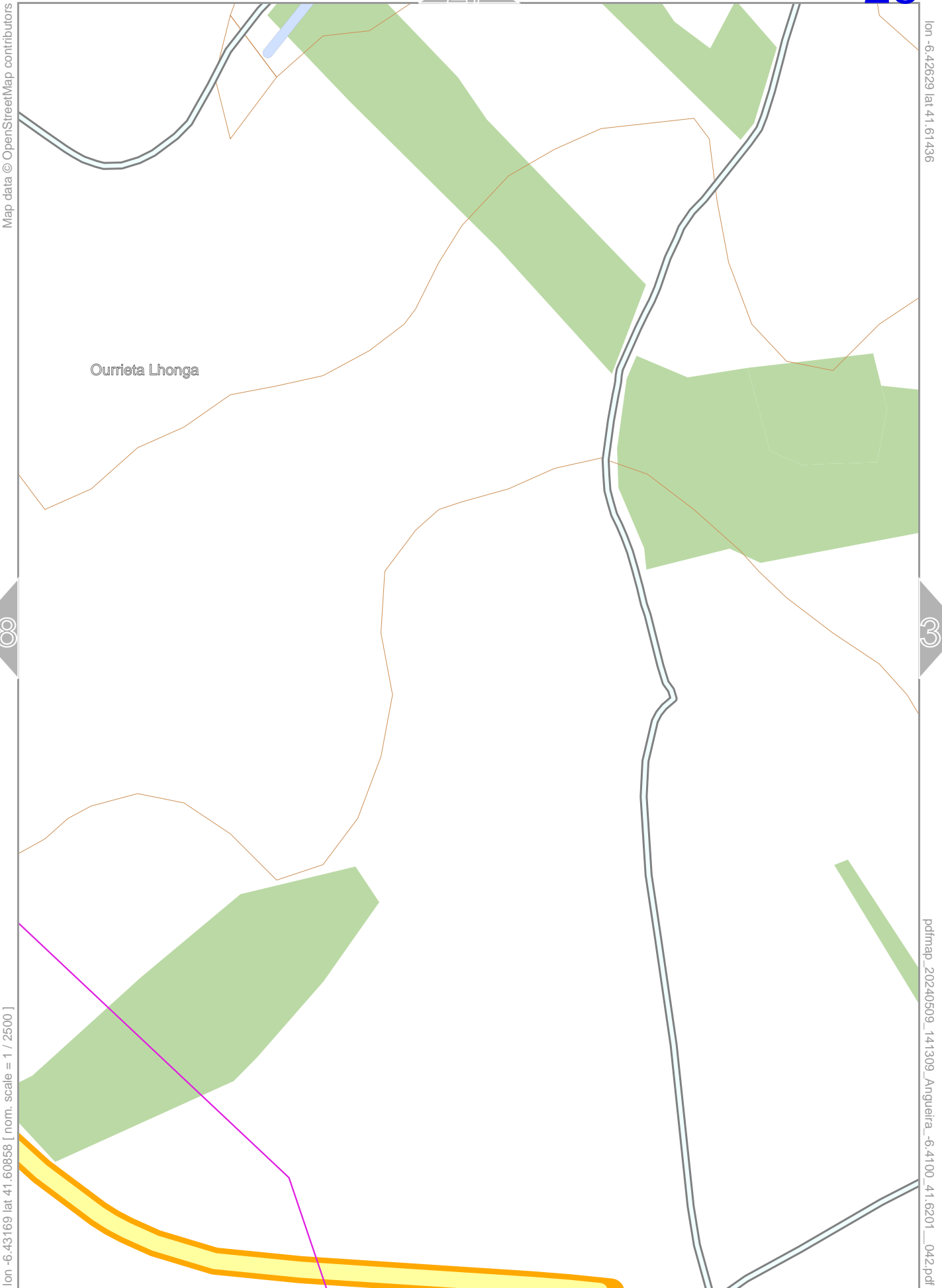
Contour interval = 20m

28

Angueira

28

27



100

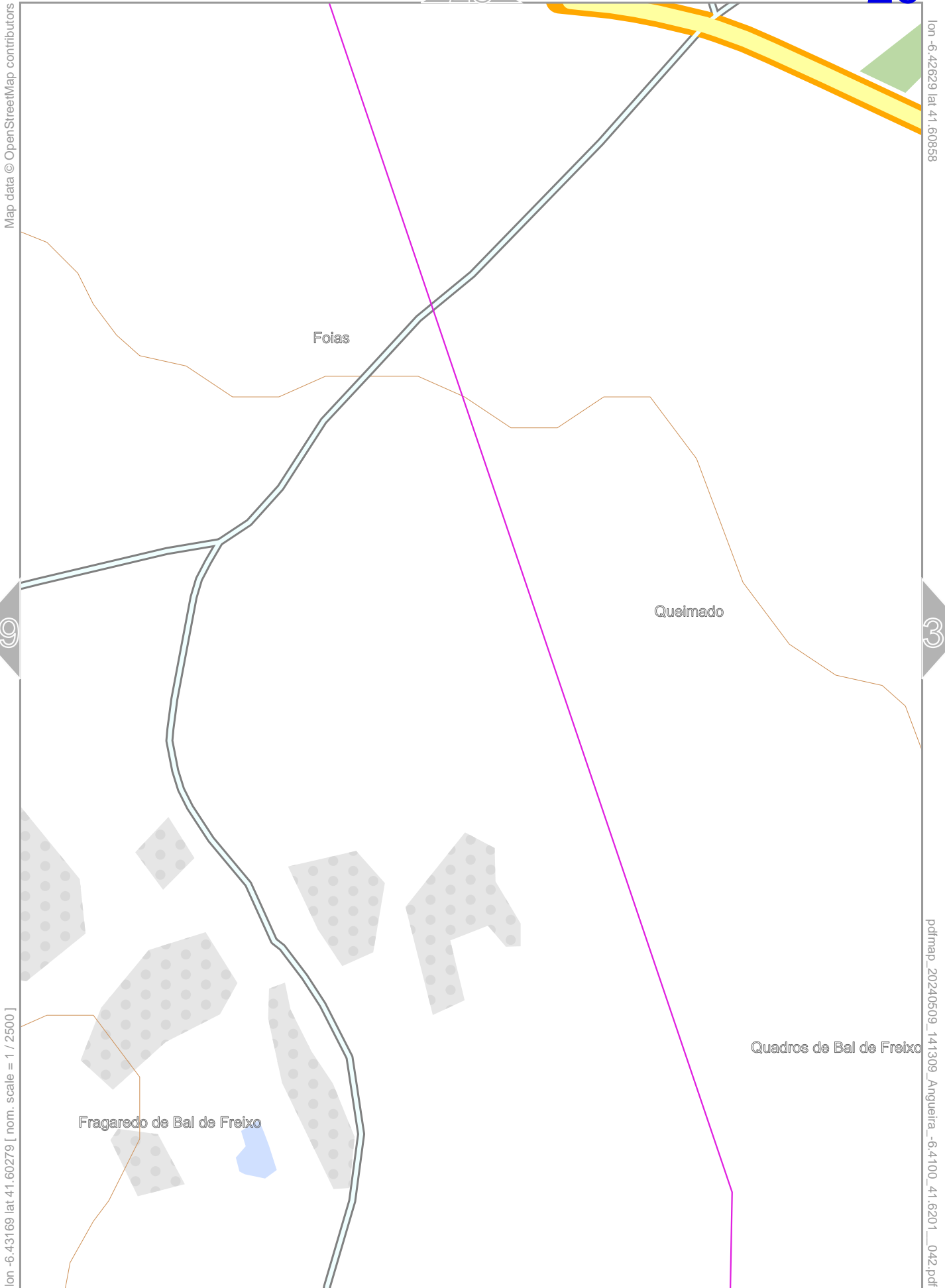
38

29

Angueira

28

29



Map data © OpenStreetMap contributors

lon -6.42629 lat 41.60858

lon -6.43169 lat 41.60279 [nom. scale = 1 / 2500]

pdfmap_20240509_141309_Angueira_-6.4100_41.6201_042.pdf

0 10 m 100 m 130 m

Contour interval = 20m

30

Angueira

29

30

Map data © OpenStreetMap contributors

lon -6.42629 lat 41.60279

Bal de Freixo

Ribeiro do Vale Freixo

Lapas

20

40

lon -6.43169 lat 41.59701 | nom. scale = 1 / 25000

pdfmap_20240509_141309_Angueira_-6.4100_41.6201__042.pdf

0 10 m 100 m 130 m

Contour interval = 20m

31

Angueira

30

31

Map data © OpenStreetMap contributors

lon -6.42629 lat 41.59701

21

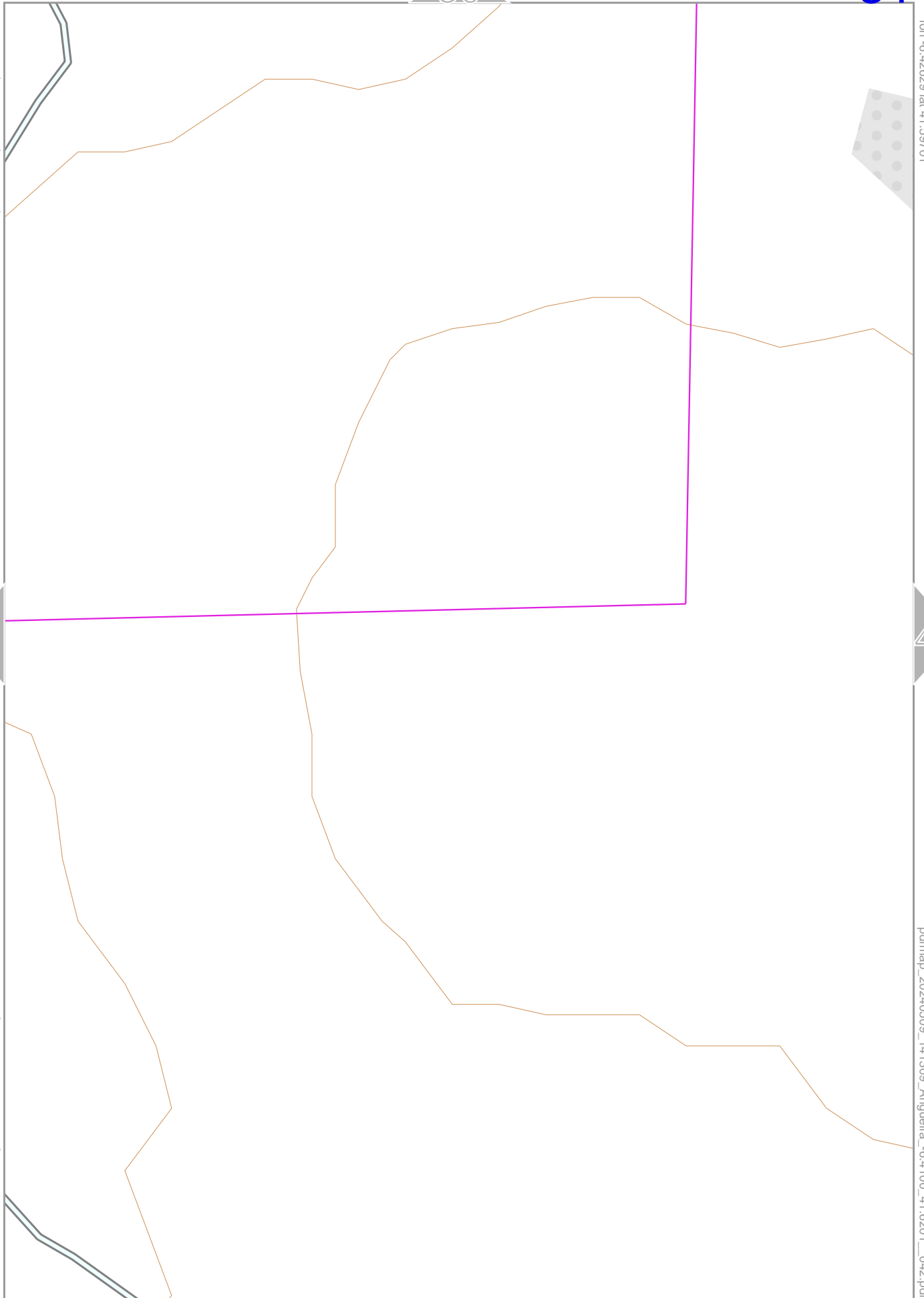
41

[lon -6.43169 lat 41.59122] [nom. scale = 1 / 2500]

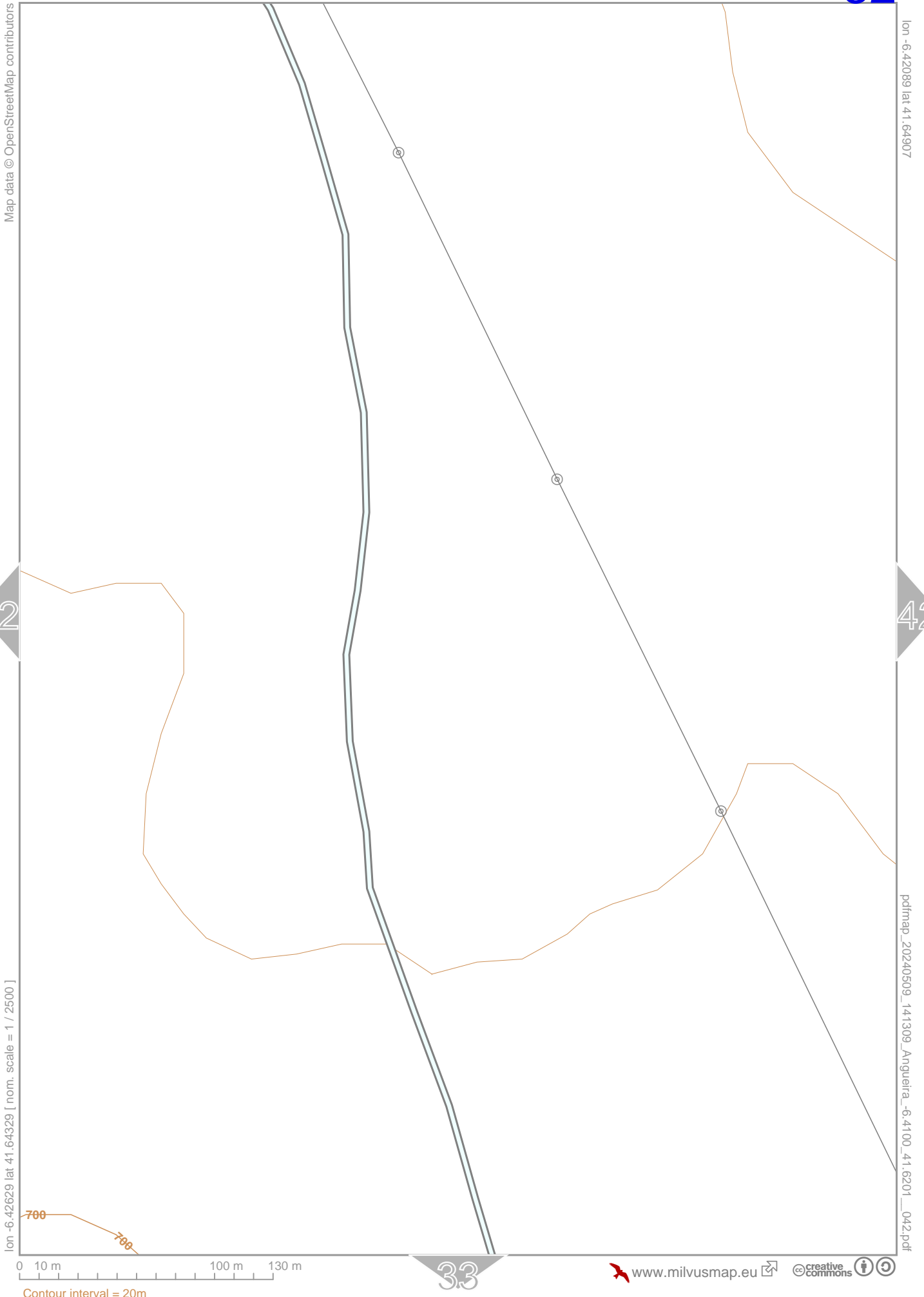
pdfmap_20240509_141309_Angueira_-6.4100_41.6201_042.pdf

0 10 m 100 m 130 m

Contour interval = 20m



Angueira



Map data © OpenStreetMap contributors

lon -6.42089 lat 41.64907

[nom. scale = 1 / 25000]

pdfmap_20240509_141309_Angueira_-6.4100_41.6201__042.pdf



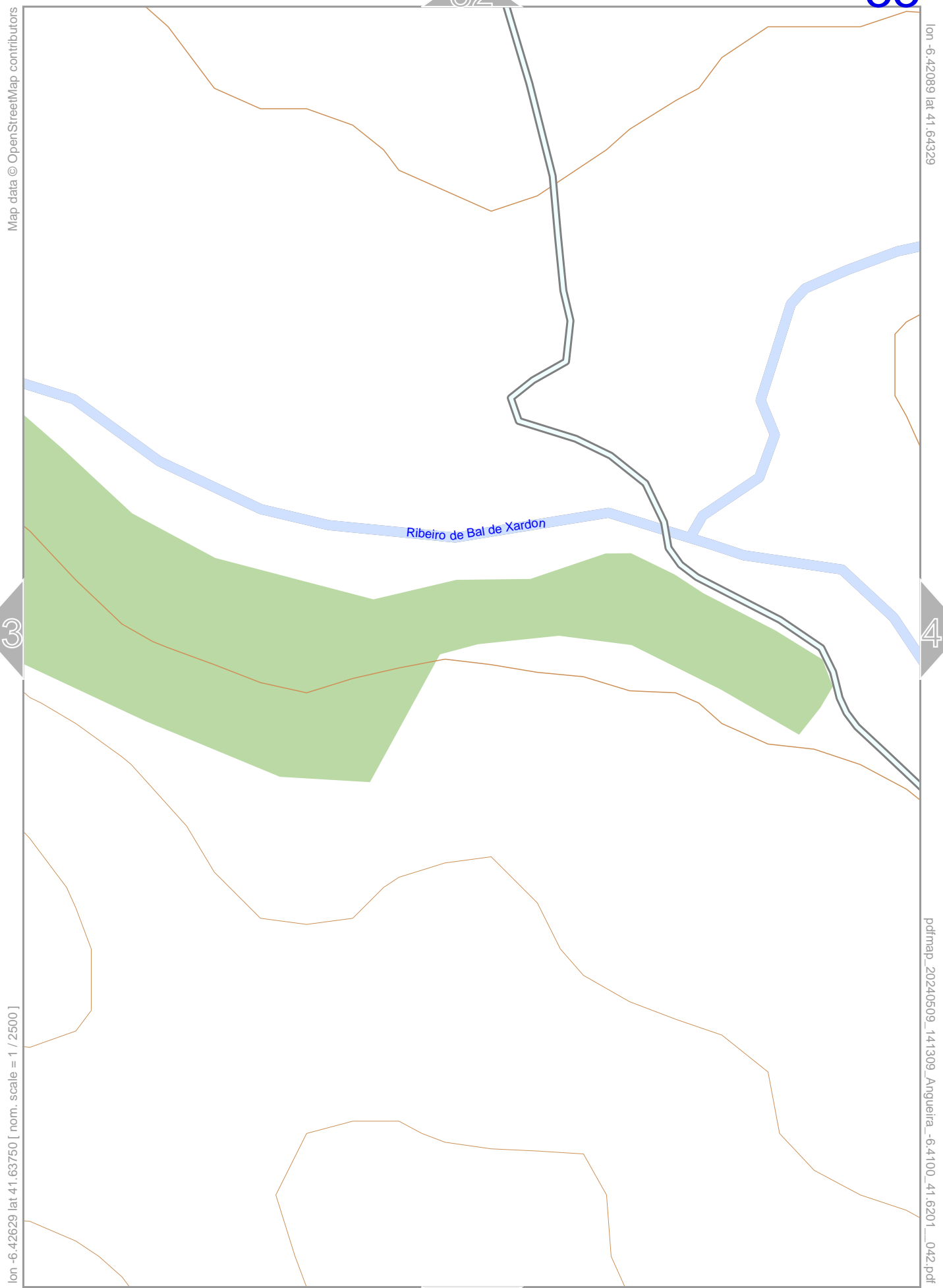
Contour interval = 20m

33

Angueira

32

33



Map data © OpenStreetMap contributors

lon -6.42089 lat 41.64329

23

Ribeiro de Bal de Xardon

43

lon -6.42629 lat 41.63750 [nom. scale = 1 / 2500]

pdfmap_20240509_141309_Angueira_-6.4100_41.6201_042.pdf

0 10 m 100 m 130 m

Contour interval = 20m

34

Angueira

33

34

Map data © OpenStreetMap contributors

lon -6.42089 lat 41.63750

24

44

Rio Angueira

lon -6.42629 lat 41.63172 | nom. scale = 1 / 25000

pdfmap_20240509_141309_Angueira_-6.4100_41.6201_042.pdf

70

Ribeiro de las Barreiras

0 10 m 100 m 130 m

Contour interval = 20m

35

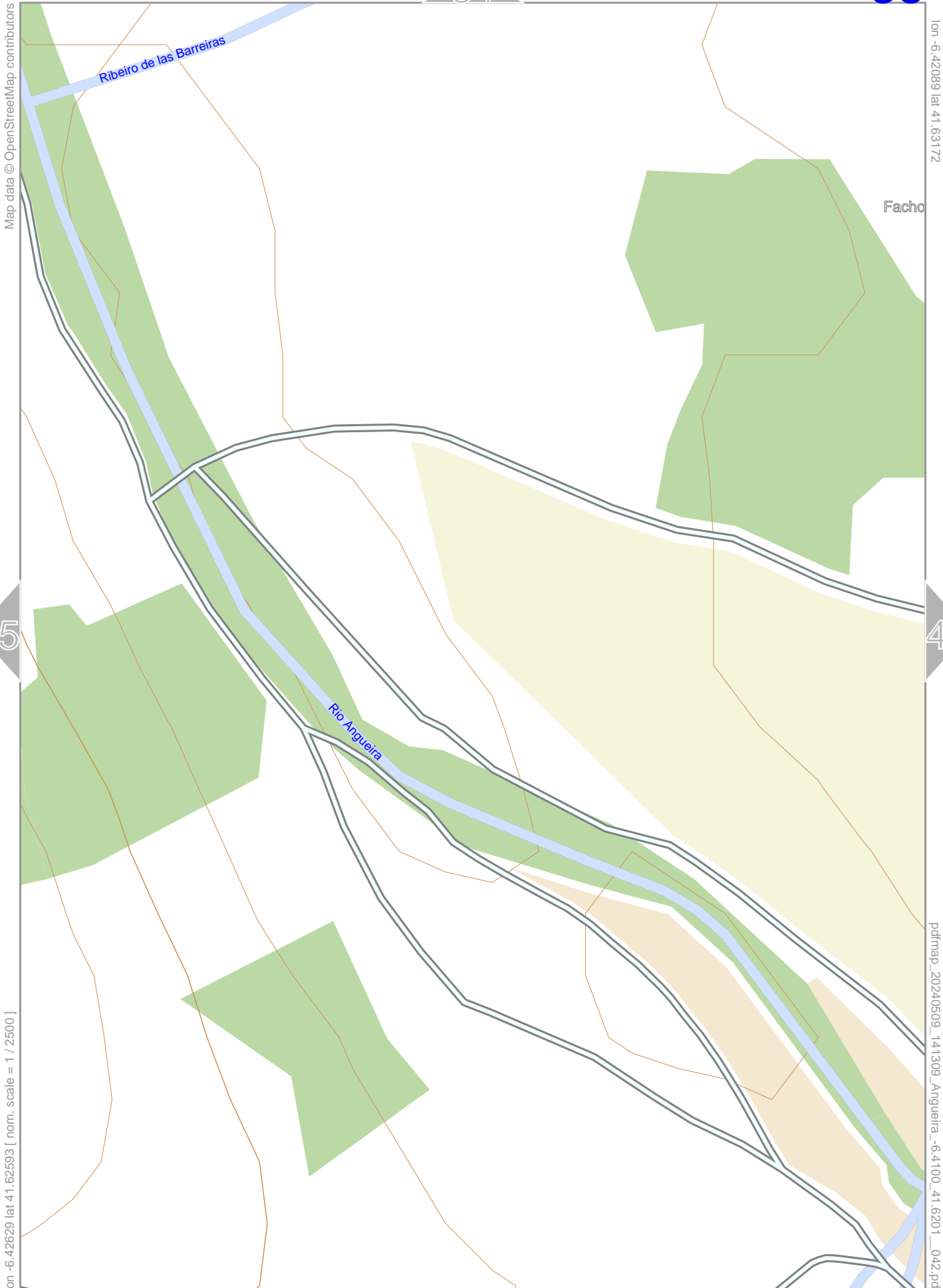
 www.milvusmap.eu



Angueira

34

35



Map data © OpenStreetMap contributors

lon -6.42089 lat 41.63172

Facho

25

45

Rio Angueira

lon -6.42629 lat 41.62593 [nom. scale = 1 / 2500]

pdfmap_20240509_141309_Angueira_-6.4100_41.6201_042.pdf

0 10 m 100 m 130 m

Contour interval = 20m

36

Angueira

35

36

Map data © OpenStreetMap contributors

lon -6.42089 lat 41.62593

Soalheira

Ribeiro de ls Chapeals

26

Prado

46

Absedos

Fraguita

lon -6.42629 lat 41.62015 [nom. scale = 1 / 25000]

pdfmap_20240509_141309_Angueira_-6.4100_41.6201_042.pdf

0 10 m 100 m 130 m

Contour interval = 20m

37

Angueira

36

37

Map data © OpenStreetMap contributors

lon -6.42089 lat 41.62015

Gadageda

Costa de Souganho

Souganho

Ribeiro de Souganho

Chubiteiros

27

47

700

lon -6.42629 lat 41.61436 [nom. scale = 1 / 2500]

pdfmap_20240509_141309_Angueira_-6.4100_41.6201_042.pdf

0 10 m 100 m 130 m

Contour interval = 20m

38

Angueira

37

38

Map data © OpenStreetMap contributors

lon -6.42089 lat 41.61436

28

Pandon

48

lon -6.42629 lat 41.60858 | nom. scale = 1 / 25000

pdfmap_20240509_141309_Angueira_-6.4100_41.6201__042.pdf

Tomadas

0 10 m 100 m 130 m

Contour interval = 20m

39

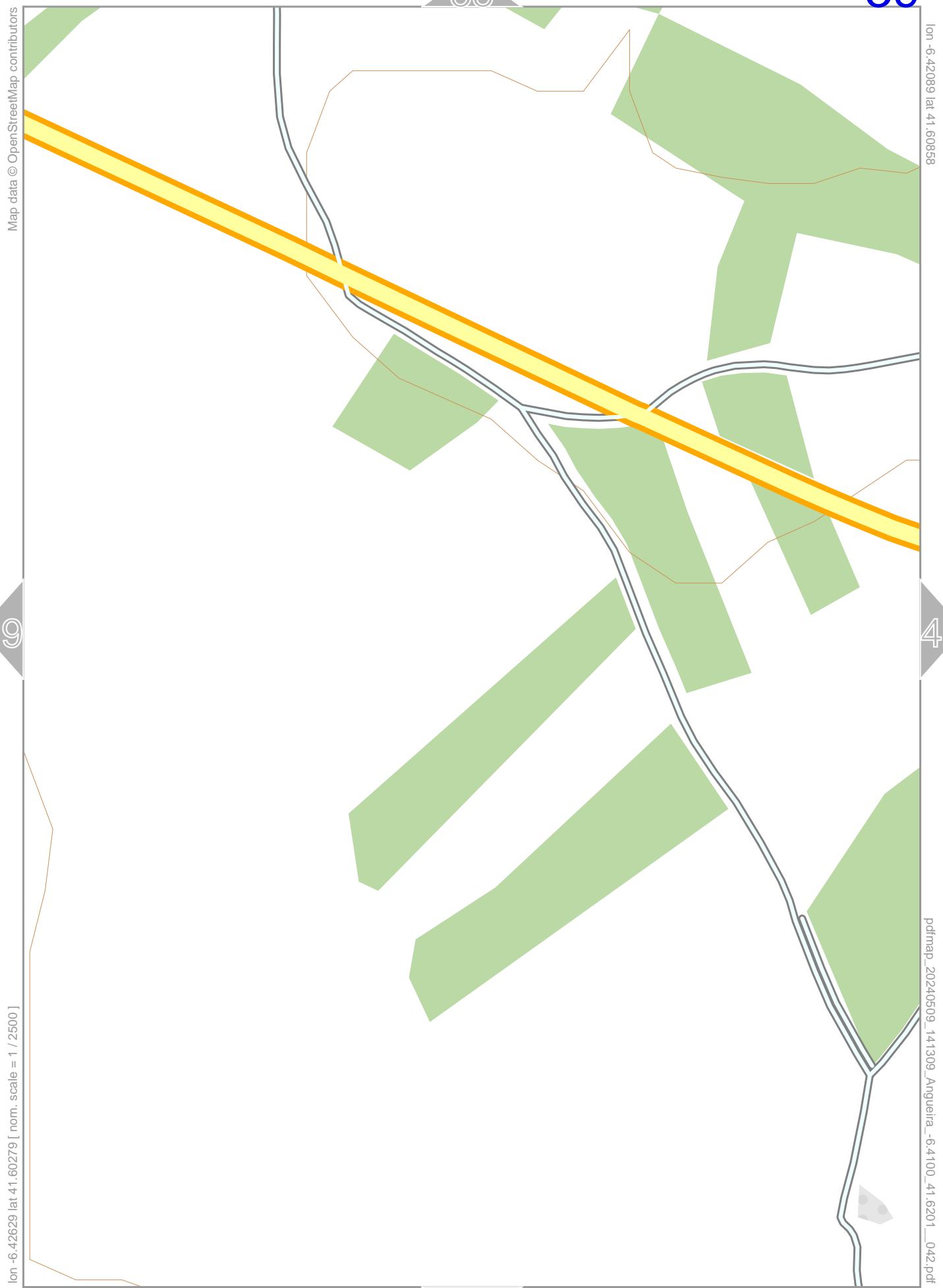
 www.milvusmap.eu



Angueira

38

39



Map data © OpenStreetMap contributors

lon -6.42089 lat 41.60858

29

49

lon -6.42629 lat 41.60279 [nom. scale = 1 / 2500]

pdfmap_20240509_141309_Angueira_-6.4100_41.6201_042.pdf

0 10 m 100 m 130 m

Contour interval = 20m

40

Angueira

39

40

Map data © OpenStreetMap contributors

lon -6:42089 lat 41.60279

Cunho

30

50

[lon -6.42629 lat 41.59701 | nom. scale = 1 / 25000

pdfmap_20240509_141309_Angueira_-6:4100_41:6201_042.pdf

0 10 m 100 m 130 m

41

Contour interval = 20m



Angueira

40

41

Map data © OpenStreetMap contributors

lon -6.42089 lat 41.59701

Lhatas de I Meio

31

51

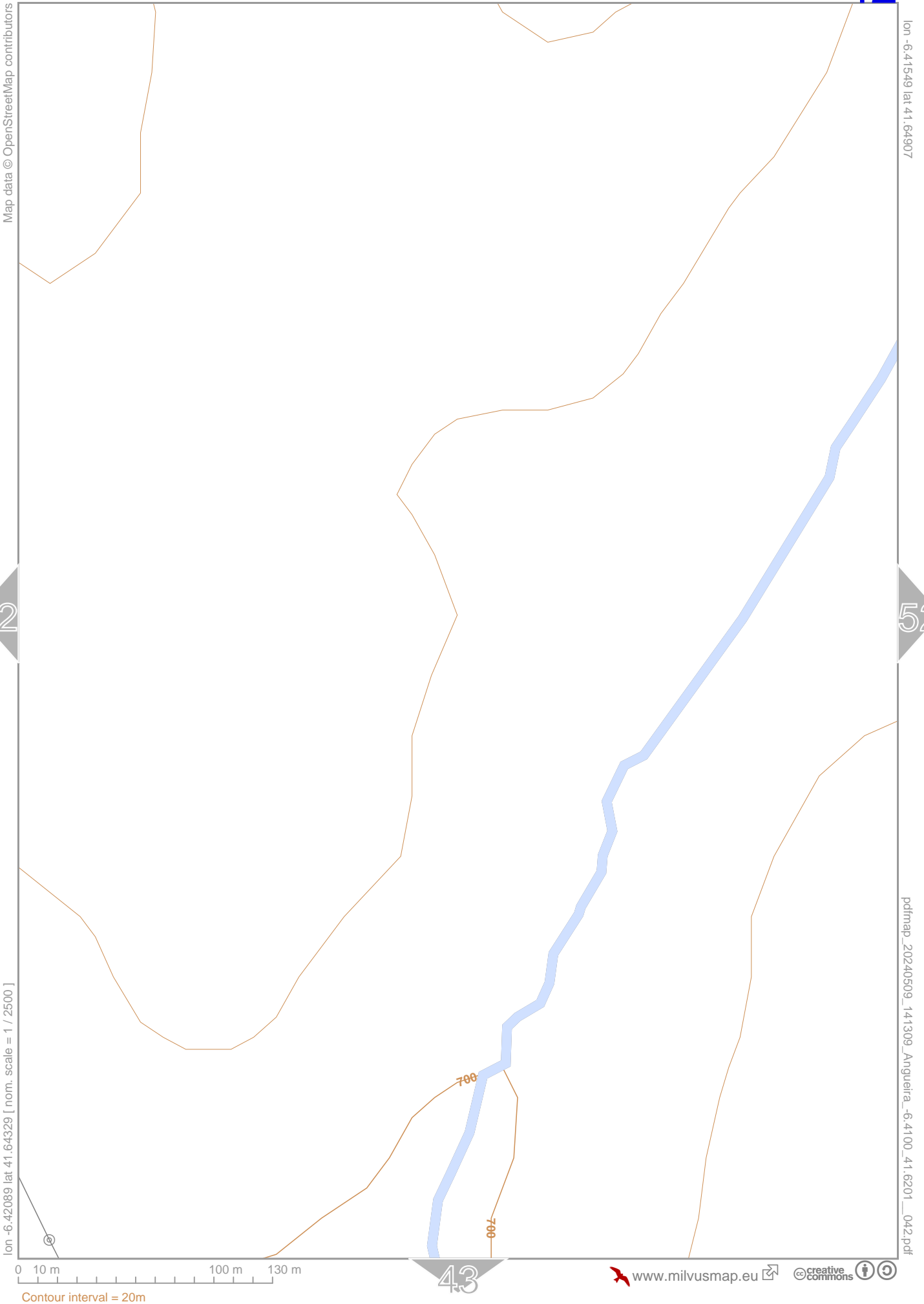
lon -6.42629 lat 41.59122 [nom. scale = 1 / 2500]

pdfmap_20240509_141309_Angueira_-6.4100_41.6201_042.pdf

0 10 m 100 m 130 m

Contour interval = 20m

Angueira



Map data © OpenStreetMap contributors

lon -6.41549 lat 41.64907

32

52

lon -6.42089 lat 41.64329 [nom. scale = 1 / 25000]

pdfmap_20240509_141309_Angueira_-6.4100_41.6201__042.pdf

0 10 m 100 m 130 m

Contour interval = 20m

43

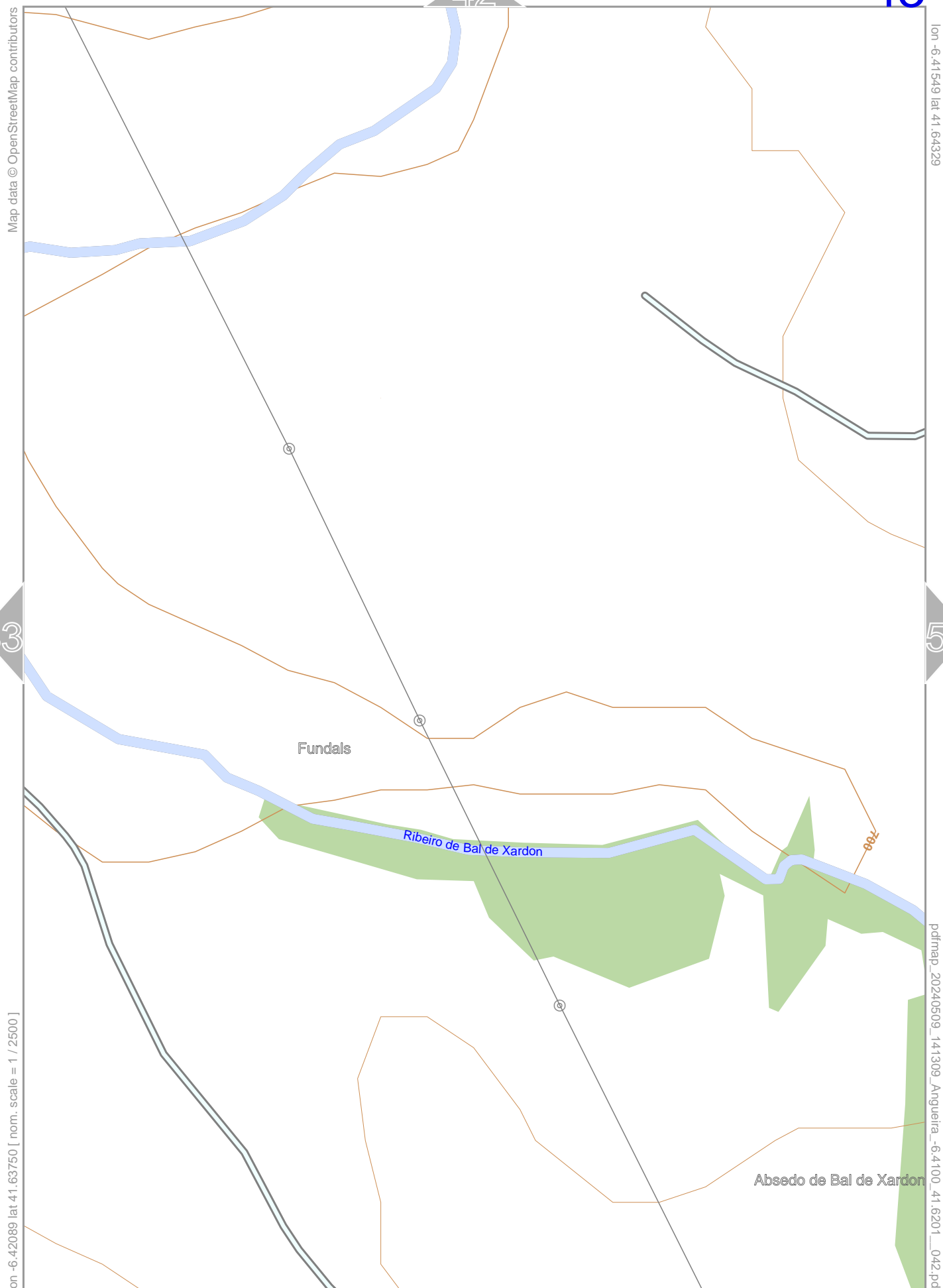
 www.milvusmap.eu



Angueira

42

43



Angueira

43

44

Map data © OpenStreetMap contributors

lon -6.41549 lat 41.63750

34

54

Quebra Cambas

Ribeiro de las Barreiras

700
780

lon -6.42089 lat 41.63172 [nom. scale = 1 / 25000]

pdfmap_20240509_141309_Angueira_-6.4100_41.6201_042.pdf

0 10 m 100 m 130 m

Contour interval = 20m

45



Angueira

44

45

Map data © OpenStreetMap contributors

lon -6.41549 lat 41.63172

35

55

[lon -6.42089 lat 41.62593 | nom. scale = 1 / 2500]

pdfmap_20240509_141309_Angueira_-6.4100_41.6201_042.pdf

0 10 m 100 m 130 m

Contour interval = 20m

Boubon

Caleija de Rompe Alforjas

46

 www.milvusmap.eu

 © creative commons

Angueira

45

46

Map data © OpenStreetMap contributors

lon -6.41549 lat 41.62593

36

Nalsa Abelhaneiras

56

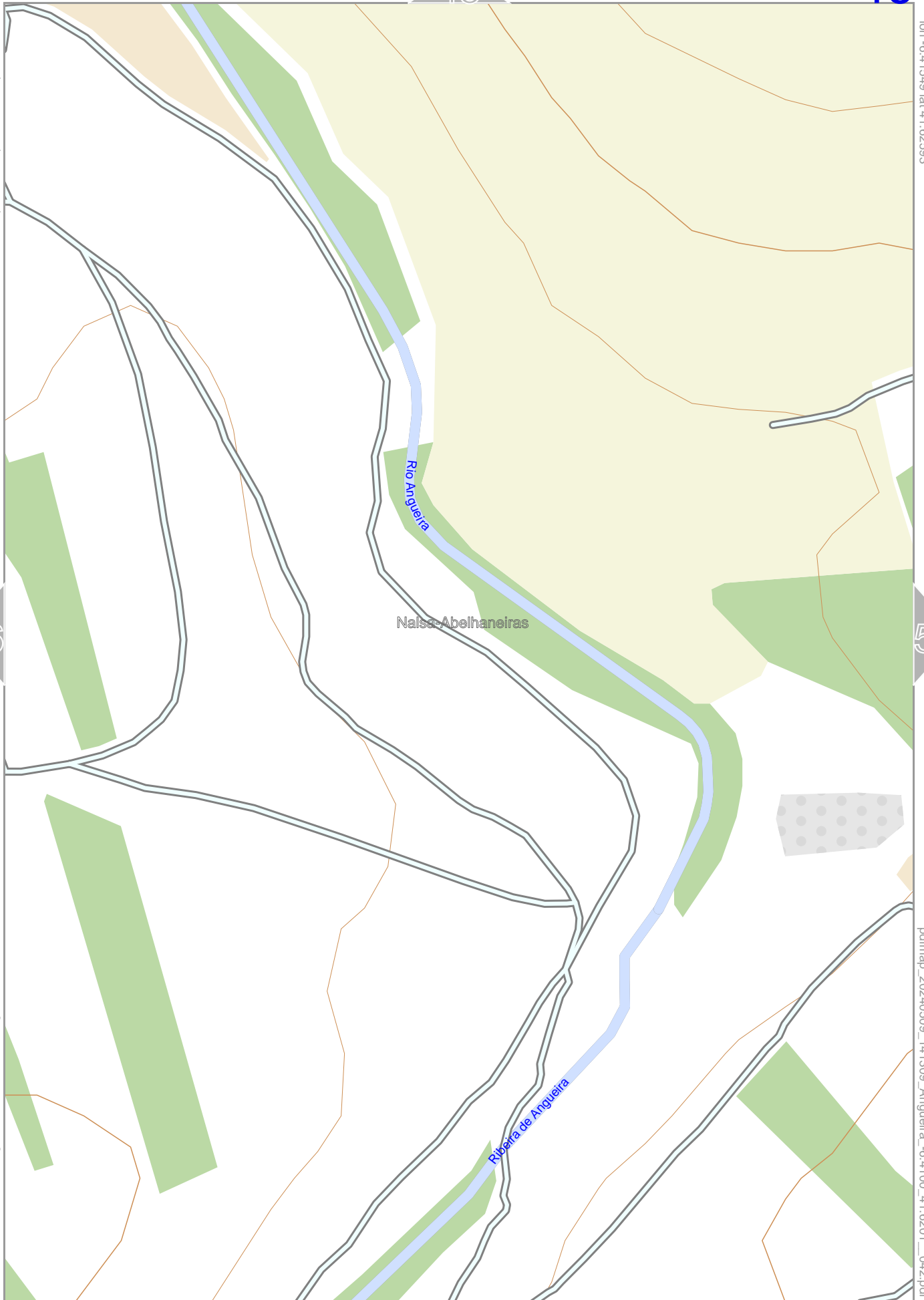
[lon -6.42089 lat 41.62015 [nom. scale = 1 / 25000

pdfmap_20240509_141309_Angueira_-6.4100_41.6201_042.pdf

0 10 m 100 m 130 m

Contour interval = 20m

47



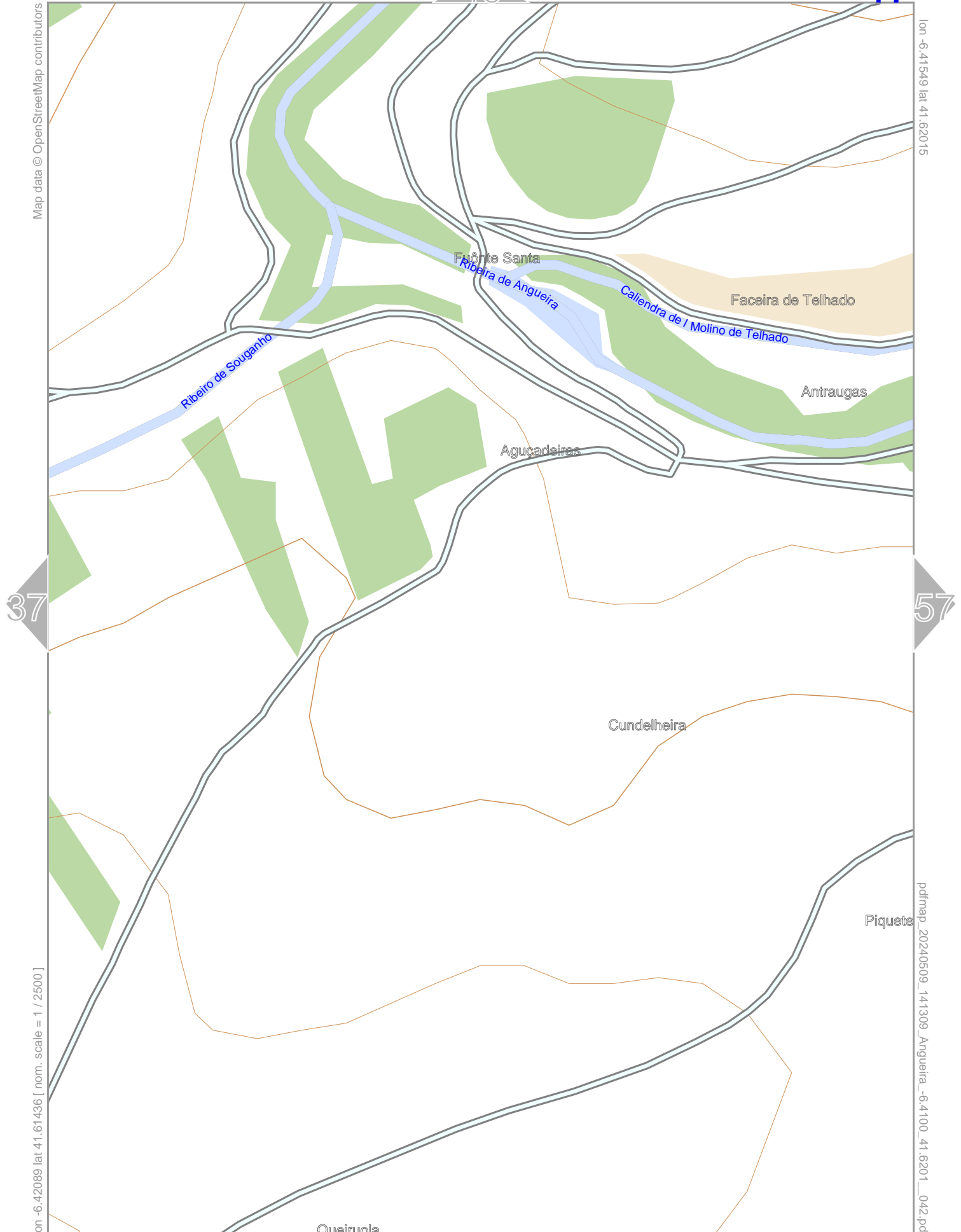
Angueira

46

47

Map data © OpenStreetMap contributors

lon -6.41549 lat 41.62015



37

57

lon -6.42089 lat 41.61436 [norm. scale = 1 / 2500]

pdfmap_20240509_141309_Angueira_-6.4100_41.6201_042.pdf

Queiruola

48



Contour interval = 20m

Angueira

47

48

Map data © OpenStreetMap contributors

lon -6.41549 lat 41.61436

Ribeiro de la Canca

38

Fraga

58

[lon -6.42089 lat 41.60858 [nom. scale = 1 / 25000

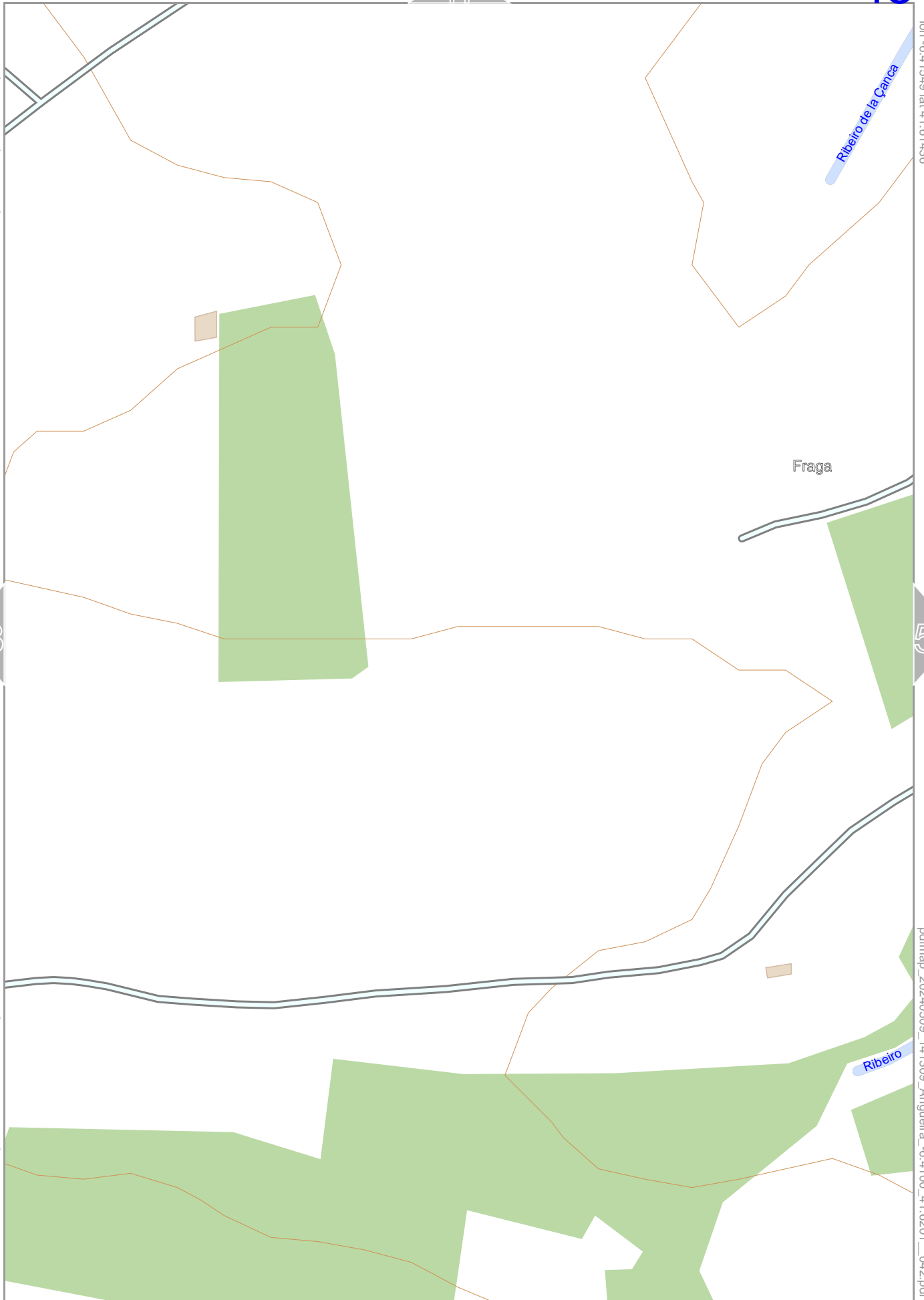
pdfmap_20240509_141309_Angueira_-6.4100_41.6201_042.pdf

Ribeiro

0 10 m 100 m 130 m

49

Contour interval = 20m



Angueira

48

49

Map data © OpenStreetMap contributors

lon -6.41549 lat 41.60858

39

59

lon -6.42089 lat 41.60279 [nom. scale = 1 / 2500]

pdfmap_20240509_141309_Angueira_-6.4100_41.6201_042.pdf

Lhagona

0 10 m 100 m 130 m

Contour interval = 20m

50

Angueira

49

50

Map data © OpenStreetMap contributors

lon -6.41549 lat 41.60279

Stebica

40

60


[lon -6.42089 lat 41.59701 | nom. scale = 1 / 25000]

pdfmap_20240509_141309_Angueira_-6.4100_41.6201__042.pdf

0 10 m 100 m 130 m

Contour interval = 20m

51

 www.milvusmap.eu



Angueira

50

51

Map data © OpenStreetMap contributors

lon -6.41549 lat 41.59701

Chapeiron

Sculqueira

41

61

lon -6.42089 lat 41.59122 [nom. scale = 1 / 2500]

pdfmap_20240509_141309_Angueira_-6.4100_41.6201_042.pdf

Malhados



Contour interval = 20m

Angueira

Map data © OpenStreetMap contributors

lon -6.41009 lat 41.64907

42

62

lon -6.41549 lat 41.64329 [nom. scale = 1 / 2500]

pdfmap_20240509_141309_Angueira_-6.4100_41.6201_042.pdf

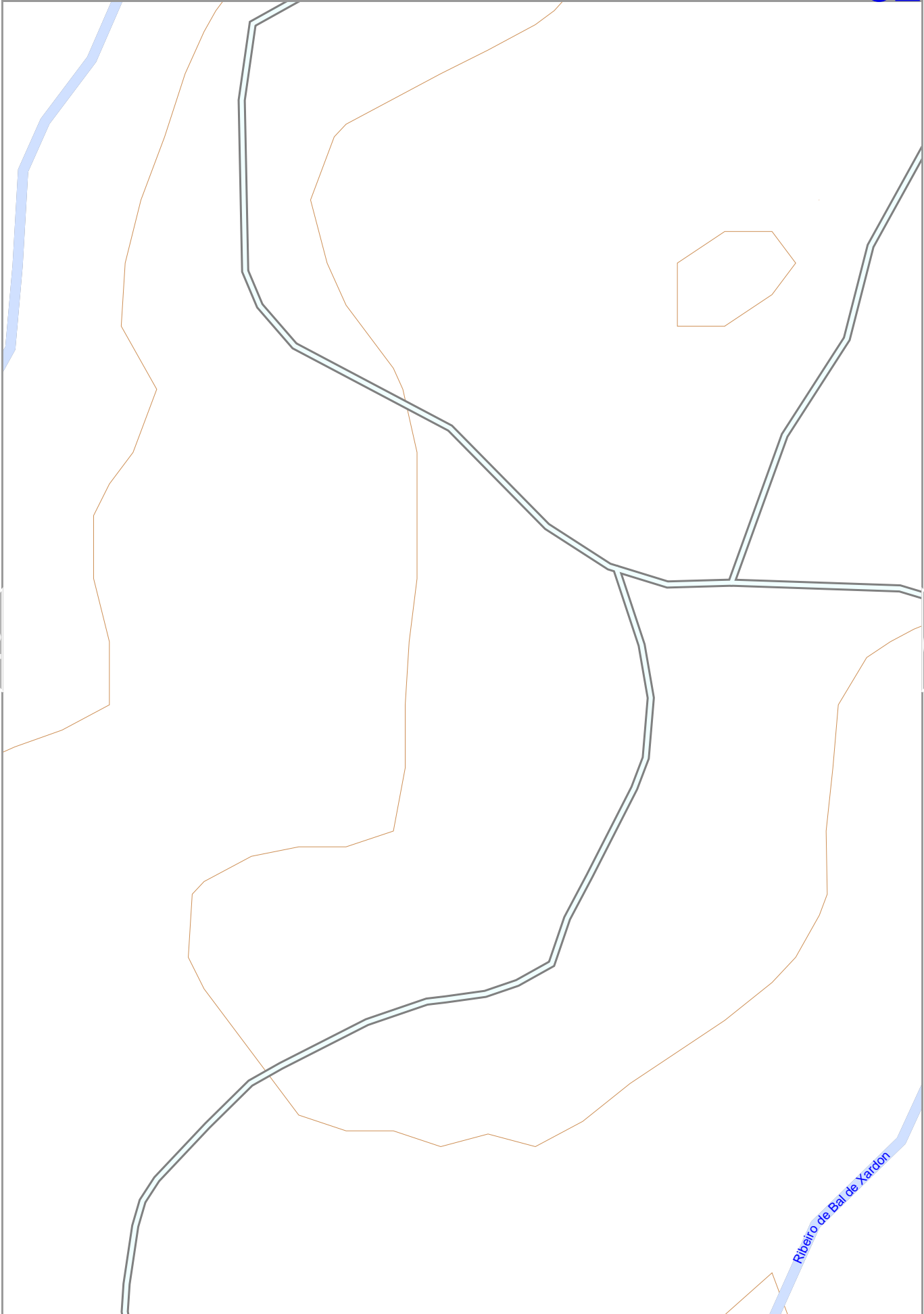


Contour interval = 20m

53

 www.milvusmap.eu 

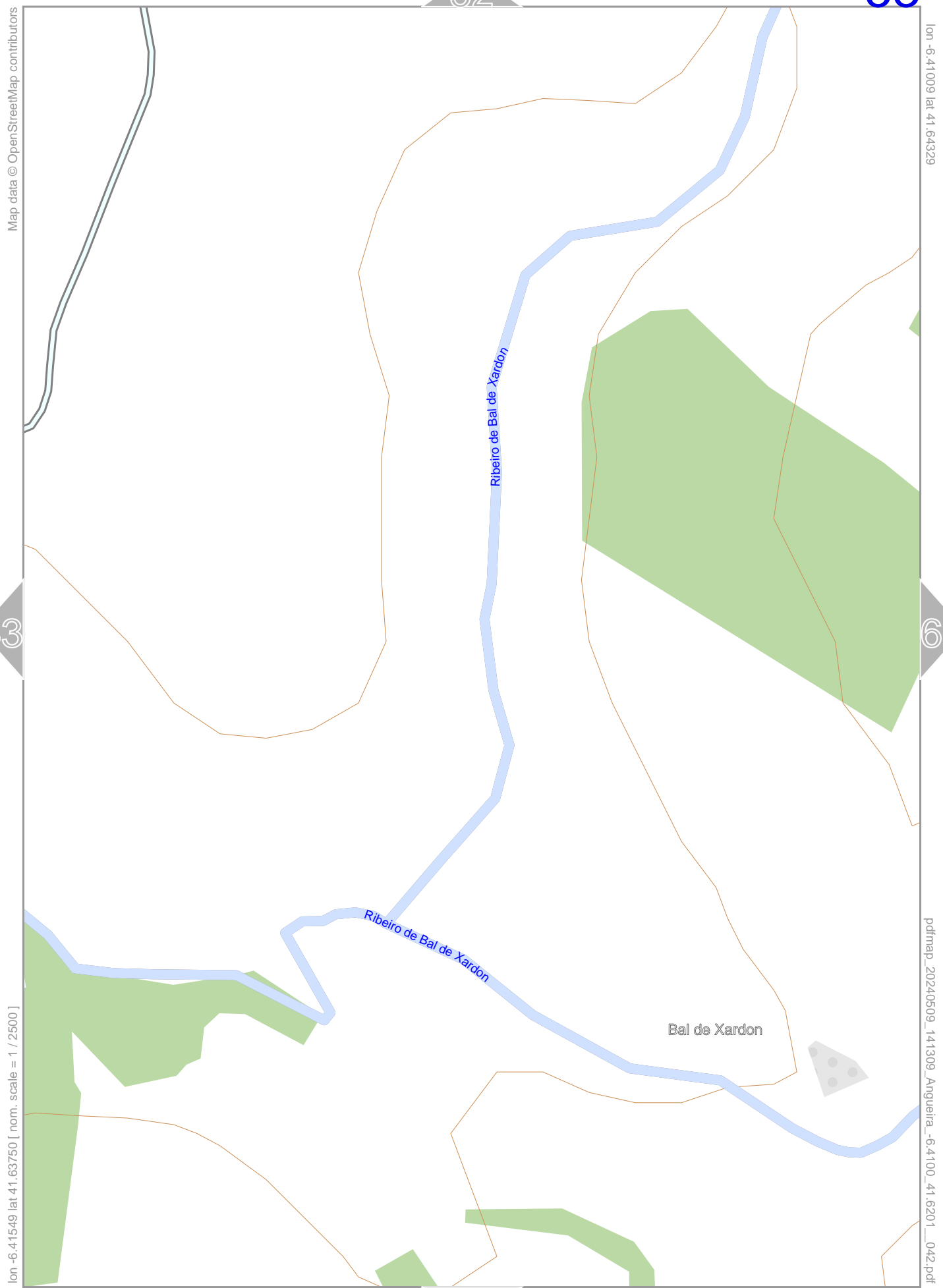




Angueira

52

53



Map data © OpenStreetMap contributors

lon -6.41009 lat 41.64329

43

63

lon -6.41549 lat 41.63750 [nom. scale = 1 / 25000]

pdfmap_20240509_141309_Angueira_-6.4100_41.6201_042.pdf

0 10 m 100 m 130 m

Contour interval = 20m

54

Angueira

54

53

lon -6.41009 lat 41.63750

Map data © OpenStreetMap contributors

44

64

Ribeiro de las Barreiras

Barreiras

lon -6.41549 lat 41.63172 | nom. scale = 1 / 25000

pdfmap_20240509_141309_Angueira_-6.4100_41.6201_042.pdf

0 10 m 100 m 130 m

Contour interval = 20m

55

 www.milvusmap.eu



Angueira

54

55

Map data © OpenStreetMap contributors

lon -6.41009 lat 41.63172

Araújo

EM545

45

65

Canhada de la Quecolha

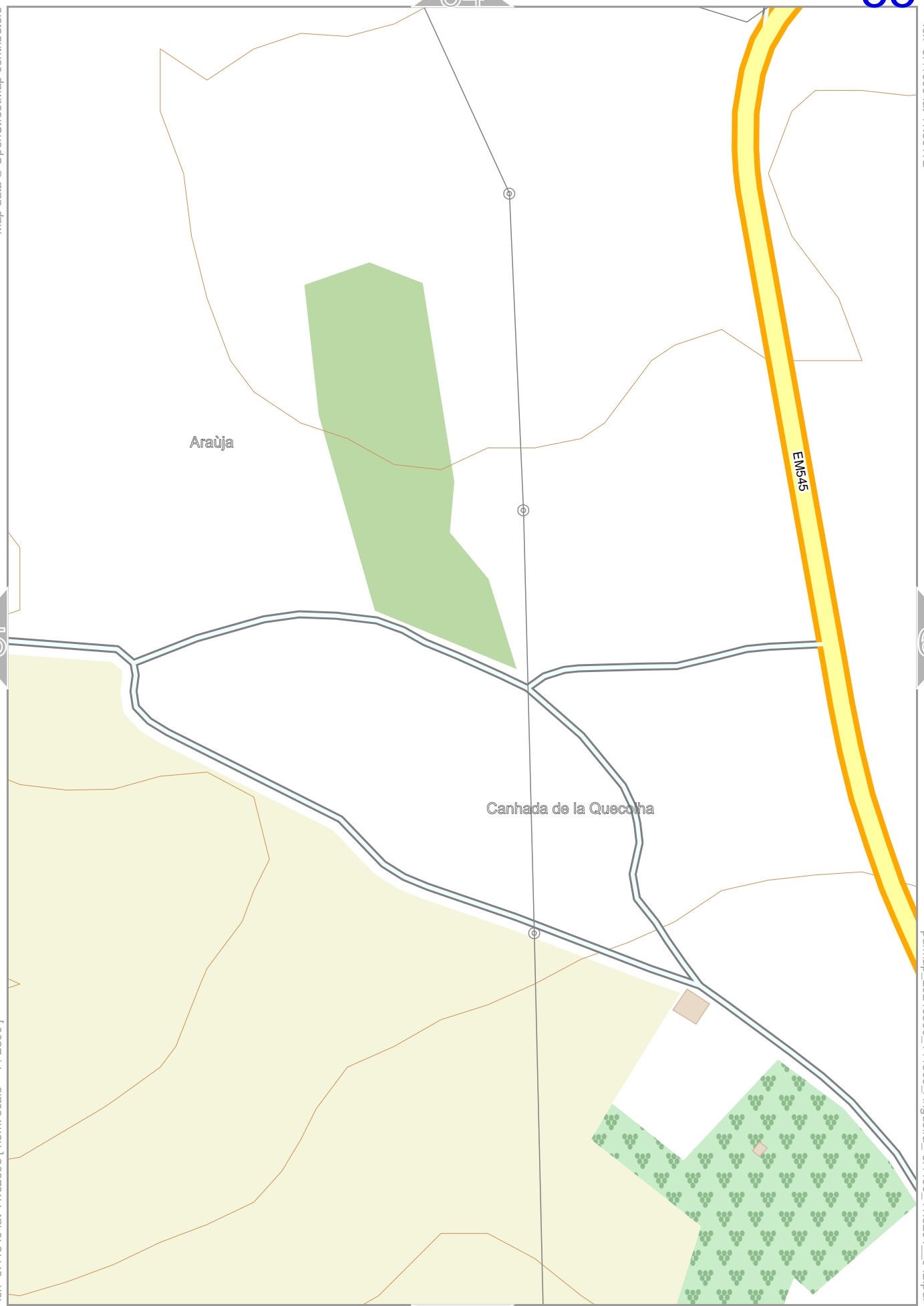
lon -6.41549 lat 41.62593 [nom. scale = 1 / 2500]

pdfmap_20240509_141309_Angueira_-6.4100_41.6201_042.pdf

0 10 m 100 m 130 m

56

Contour interval = 20m



Map data © OpenStreetMap contributors

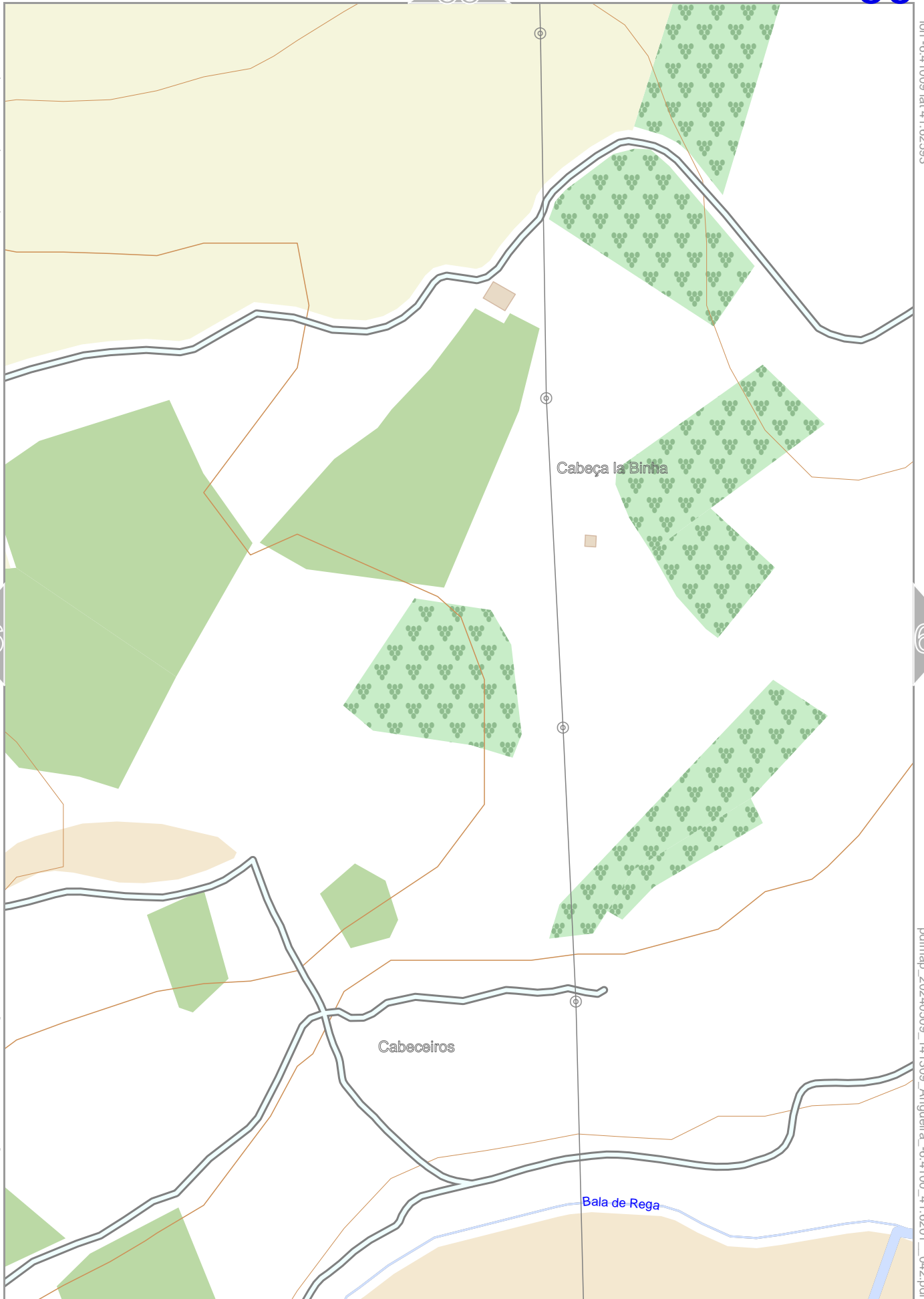
lon -6.41009 lat 41.62593

46

66

[lon -6.41549 lat 41.62015 [nom. scale = 1 / 25000

pdfmap_20240509_141309_Angueira_-6.4100_41.6201_042.pdf



0 10 m 100 m 130 m
Contour interval = 20m

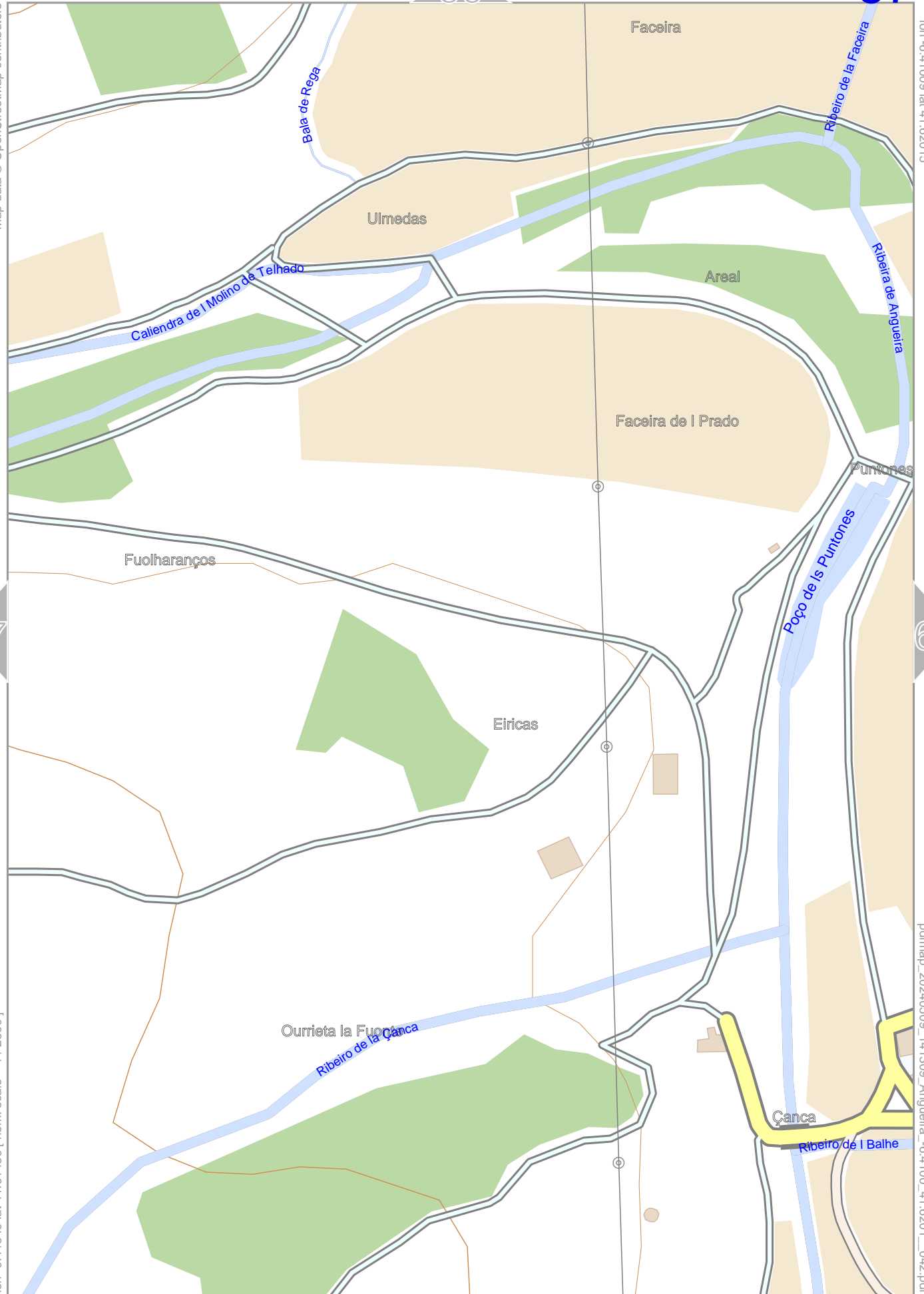
Angueira

56

57

Map data © OpenStreetMap contributors

lon -6.41009 lat 41.62015



47

67

lon -6.41549 lat 41.61436 [nom. scale = 1 / 2500]

pdfmap_20240509_141309_Angueira_-6.4100_41.6201_042.pdf



Contour interval = 20m

58

Angueira

58

57

Map data © OpenStreetMap contributors

lon -6.41009 lat 41.61436

48

68

Múrio

Cabadica

Ribeiro

Ribeira de Angueira

lon -6.41549 lat 41.60858 [nom. scale = 1 / 2500]

pdfmap_20240509_141309_Angueira_-6.4100_41.6201_042.pdf

0 10 m 100 m 130 m

Contour interval = 20m

59

 www.milvusmap.eu

 cc creative commons

Angueira

58

59

Carreirões

Cuosta

Map data © OpenStreetMap contributors

lon -6.41009 lat 41.60858

49

Alto de la Cruzica

69

Spino


Mina

lon -6.41549 lat 41.60279 [nom. scale = 1 / 2500]

pdfmap_20240509_141309_Angueira_-6.4100_41.6201_042.pdf

0 10 m 100 m 130 m

60

 www.milvusmap.eu



Contour interval = 20m

Angueira

59

60

Map data © OpenStreetMap contributors

lon -6.41009 lat 41.60279

Sapeira

50

70

Peinha Boeira

lon -6.41549 lat 41.59701 [nom. scale = 1 / 2500]

pdfmap_20240509_141309_Angueira_-6.4100_41.6201__042.pdf

0 10 m 100 m 130 m

61

Contour interval = 20m



Angueira

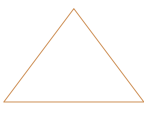
60

61

Map data © OpenStreetMap contributors

lon -6.41009 lat 41.59701

Palombeiras



51

71

Balhe de I Quadro

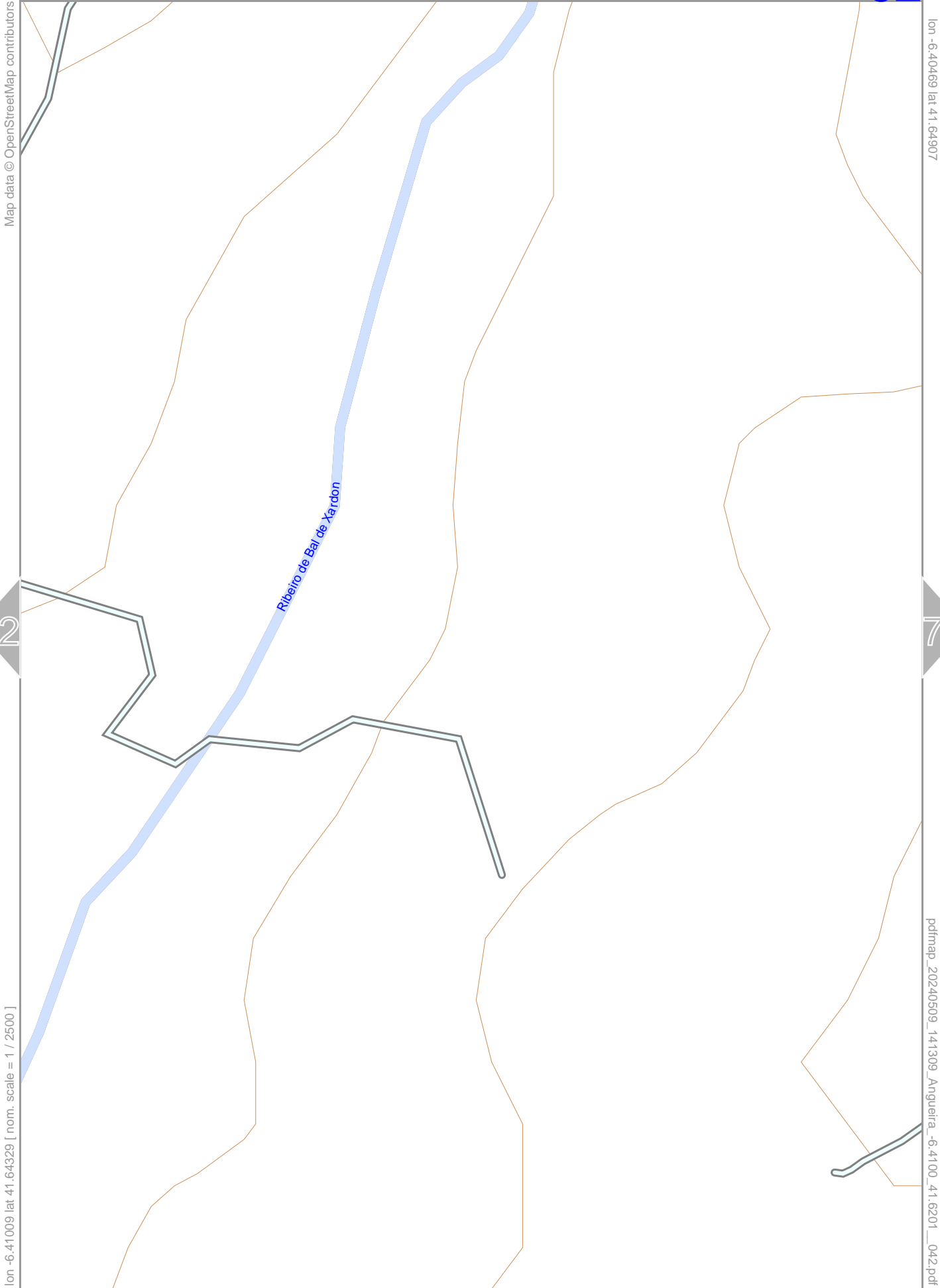
lon -6.41549 lat 41.59122 [nom. scale = 1 / 2500]

pdfmap_20240509_141309_Angueira_-6.4100_41.6201_042.pdf



Contour interval = 20m

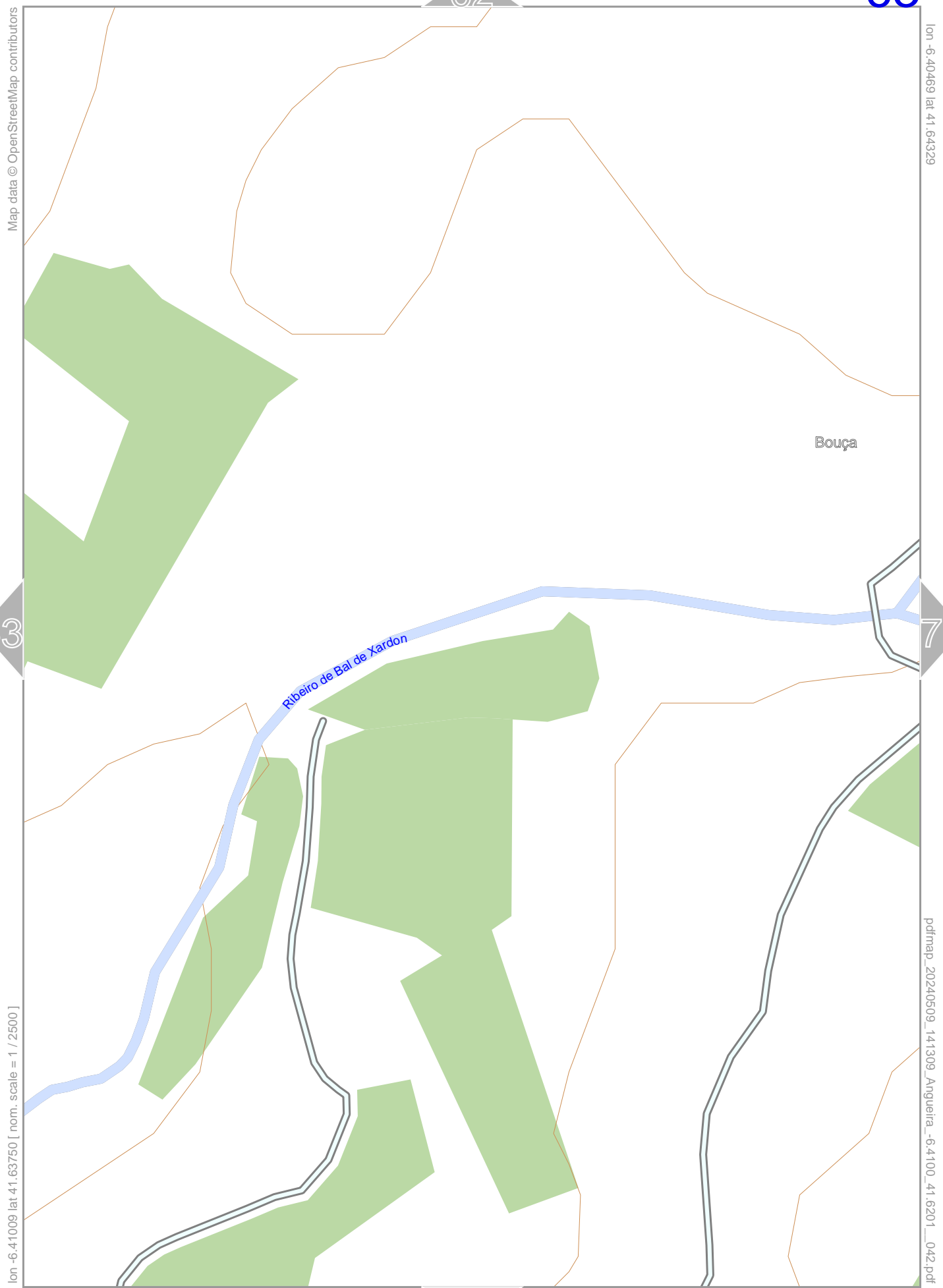
Angueira



Angueira

63

62



Map data © OpenStreetMap contributors

lon -6.40469 lat 41.64329

Bouça

53

73

Ribeiro de Bal de Xardon

lon -6.41009 lat 41.63750 [nom. scale = 1 / 2500]

pdfmap_20240509_141309_Angueira_-6.4100_41.6201_042.pdf

0 10 m 100 m 130 m

Contour interval = 20m

64

Angueira

63

64

Map data © OpenStreetMap contributors

lon -6.40469 lat 41.63750

Milho

54

74

EM545

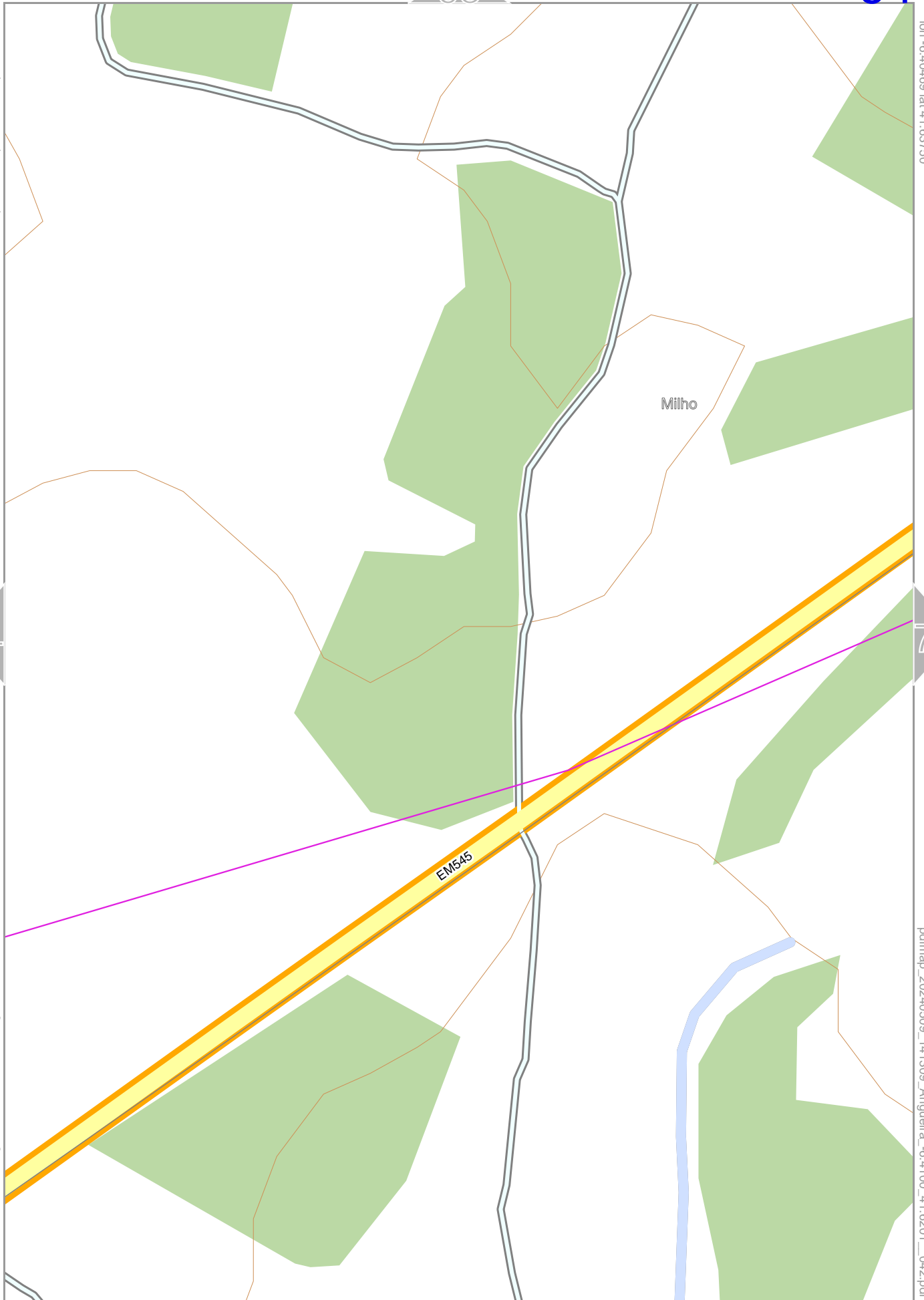
[lon -6.41009 lat 41.63172 | nom. scale = 1 / 25000

pdfmap_20240509_141309_Angueira_-6.4100_41.6201__042.pdf

0 10 m 100 m 130 m

65

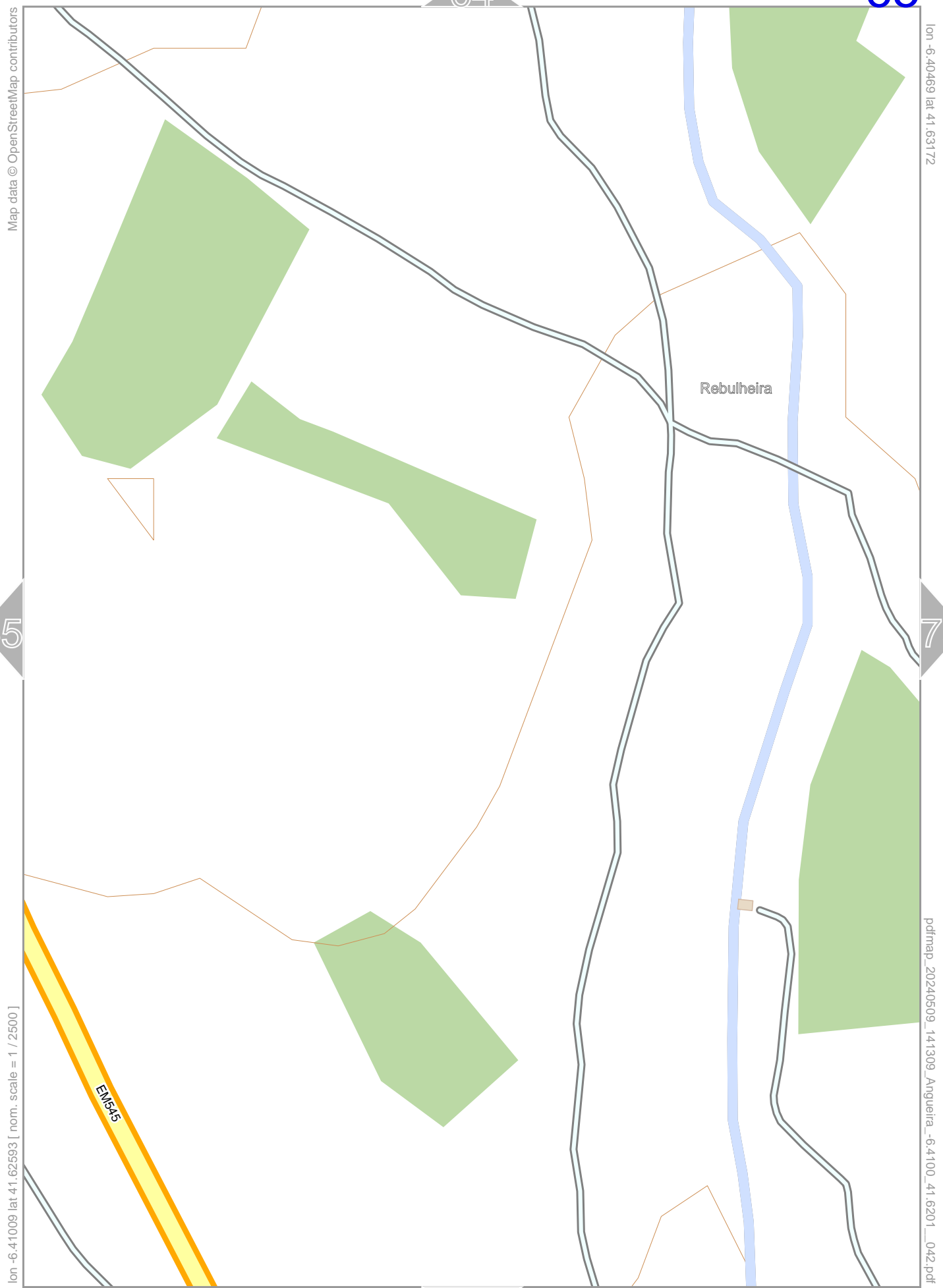
Contour interval = 20m



Angueira

64

65



Map data © OpenStreetMap contributors

lon -6.40469 lat 41.63172

Rebulheira

55

75

lon -6.41009 lat 41.62593 [norm. scale = 1 / 2500]

pdfmap_20240609_141309_Angueira_-6.4100_41.6201_042.pdf



Contour interval = 20m

66

Angueira

65

66

Map data © OpenStreetMap contributors

lon -6.40469 lat 41.62593

Ourrieta I Castro

56

700

EM545

76

Nabalho

lon -6.41009 lat 41.62015 [nom. scale = 1 / 25000]

pdfmap_20240509_141309_Angueira_-6.4100_41.6201_042.pdf

Ribeiro de la Faceira

Ribeiro de Balne

Bala de Pega

Lhadeira - Canhada

700

0 10 m 100 m 130 m

67

Contour interval = 20m

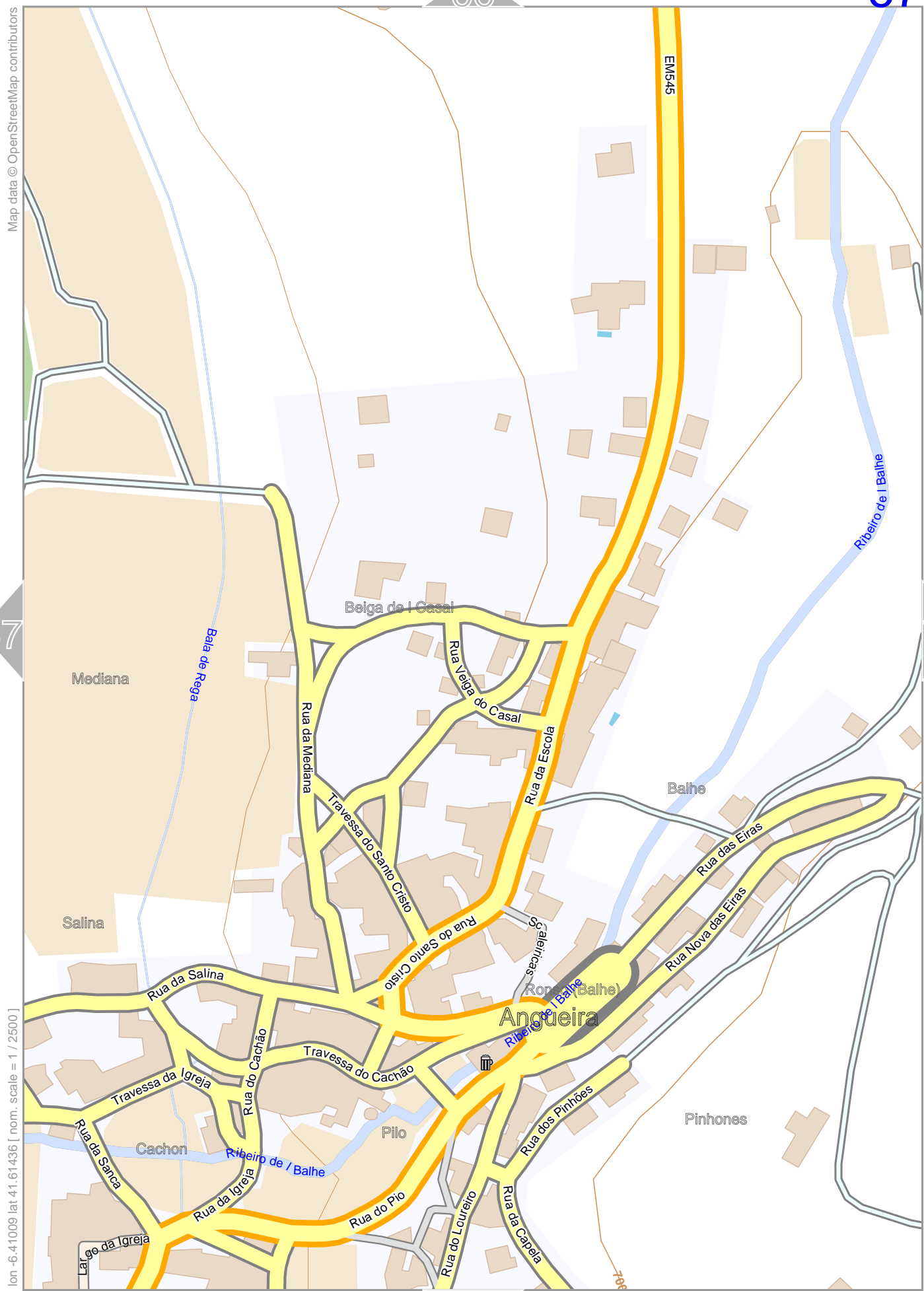
Angueira

67

66

57

lon -6.40469 lat 41.62015



lon -6.41009 lat 41.61436 [nom. scale = 1 / 25000]

pdfmap, 20240609, 141309, Angueira, -6.4100, 41.6201, 042.pdf

0 10 m 100 m 130 m

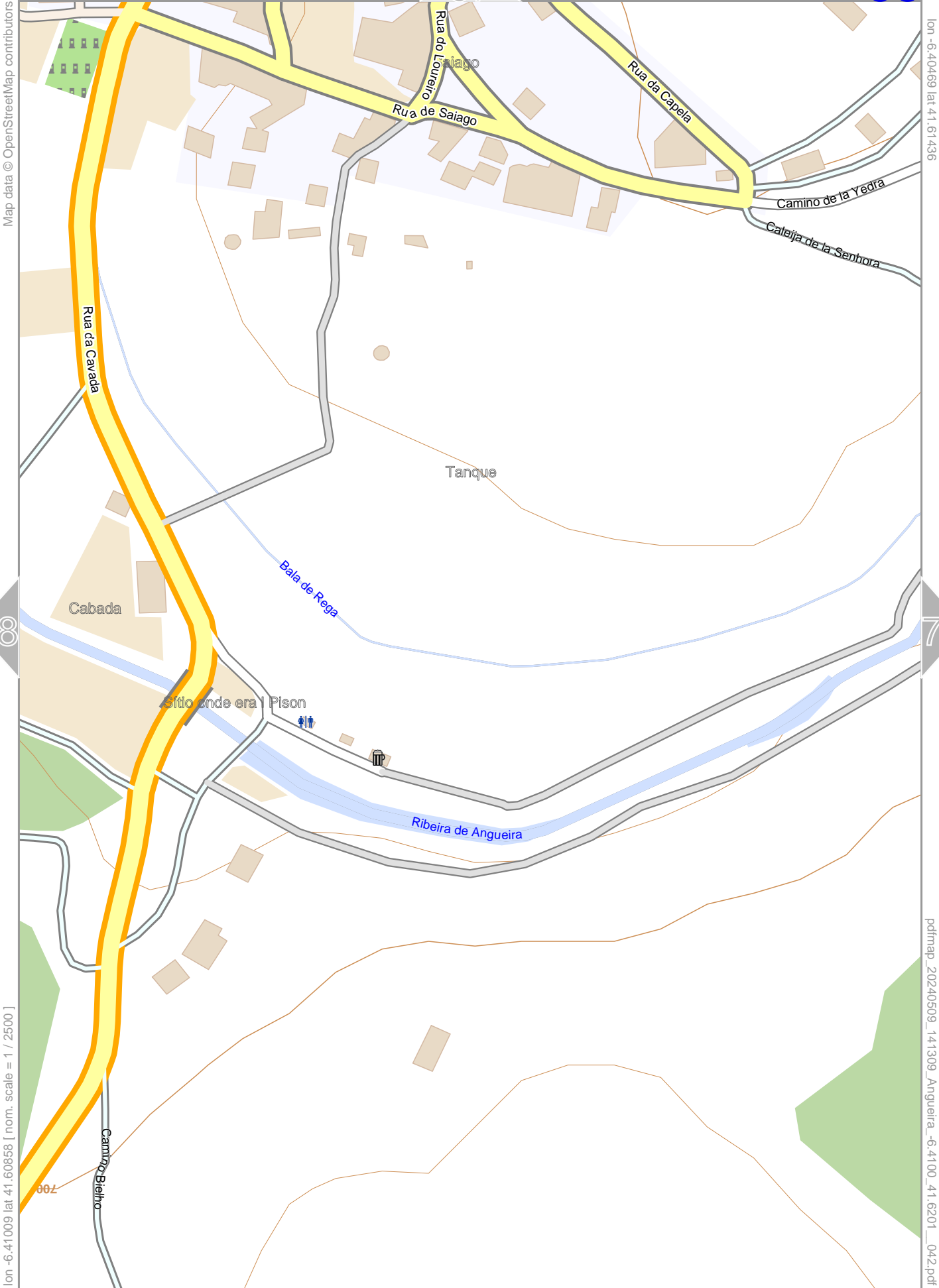
Contour interval = 20m

68

Map data © OpenStreetMap contributors

Angueira

68



Map data © OpenStreetMap contributors

lon -6.40469 lat 41.61436

58

78

[lon -6.41009 lat 41.60858 | nom. scale = 1 / 25000

pdfmap_20240509_141309_Angueira_-6.4100_41.6201_042.pdf



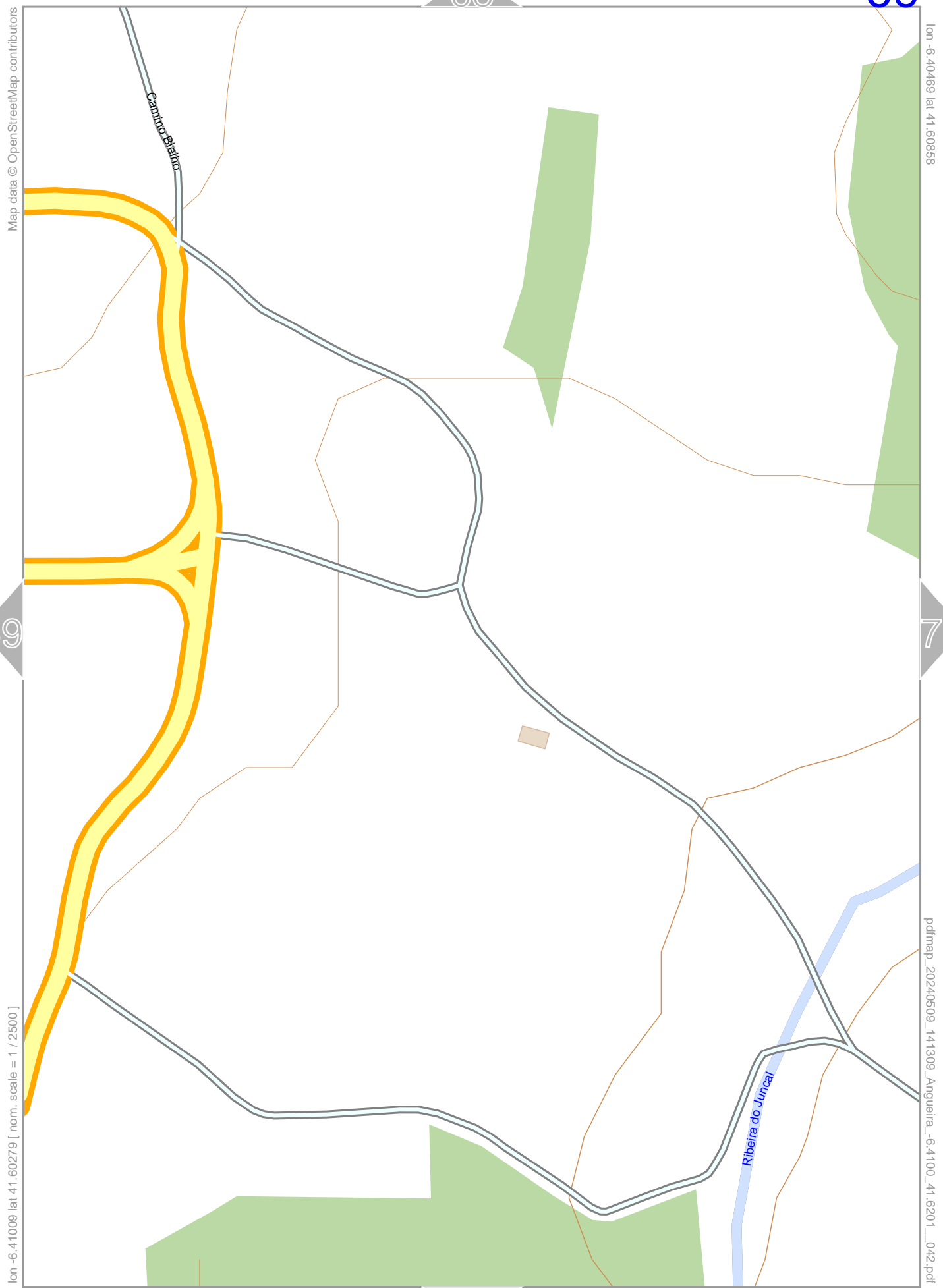
Contour interval = 20m

69

Angueira

68

69



Map data © OpenStreetMap contributors

lon -6.40469 lat 41.60858

59

79

lon -6.41009 lat 41.60279 [nom. scale = 1 / 2500]

pdfmap_20240509_141309_Angueira_-6.4100_41.6201_042.pdf

0 10 m 100 m 130 m

Contour interval = 20m

70

Angueira

69

70

Map data © OpenStreetMap contributors

lon -6.40469 lat 41.60279

60

80

lon -6.41009 lat 41.59701 [nom. scale = 1 / 25000]

pdfmap_20240509_141309_Angueira_-6.4100_41.6201__042.pdf

Ribeira do Juncal

Fresnos

Muola

0 10 m 100 m 130 m

Contour interval = 20m

71

Angueira

70

71

Map data © OpenStreetMap contributors

lon -6.40469 lat 41.59701

61

81

lon -6.41009 lat 41.59122 [norm. scale = 1 / 2500]

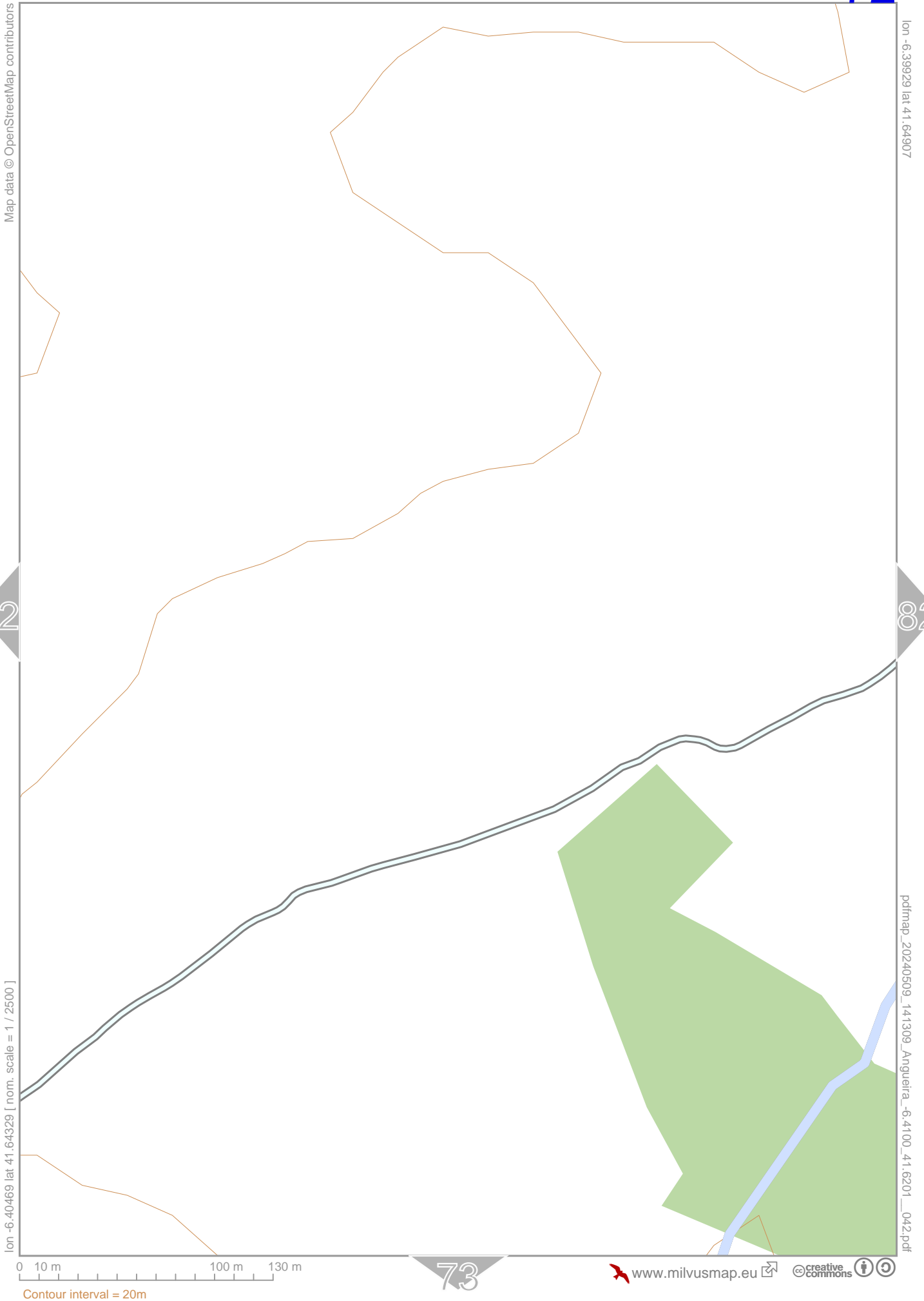
pdfmap_20240509_141309_Angueira_-6.4100_41.6201_042.pdf

Bai de Molhado

0 10 m 100 m 130 m

Contour interval = 20m

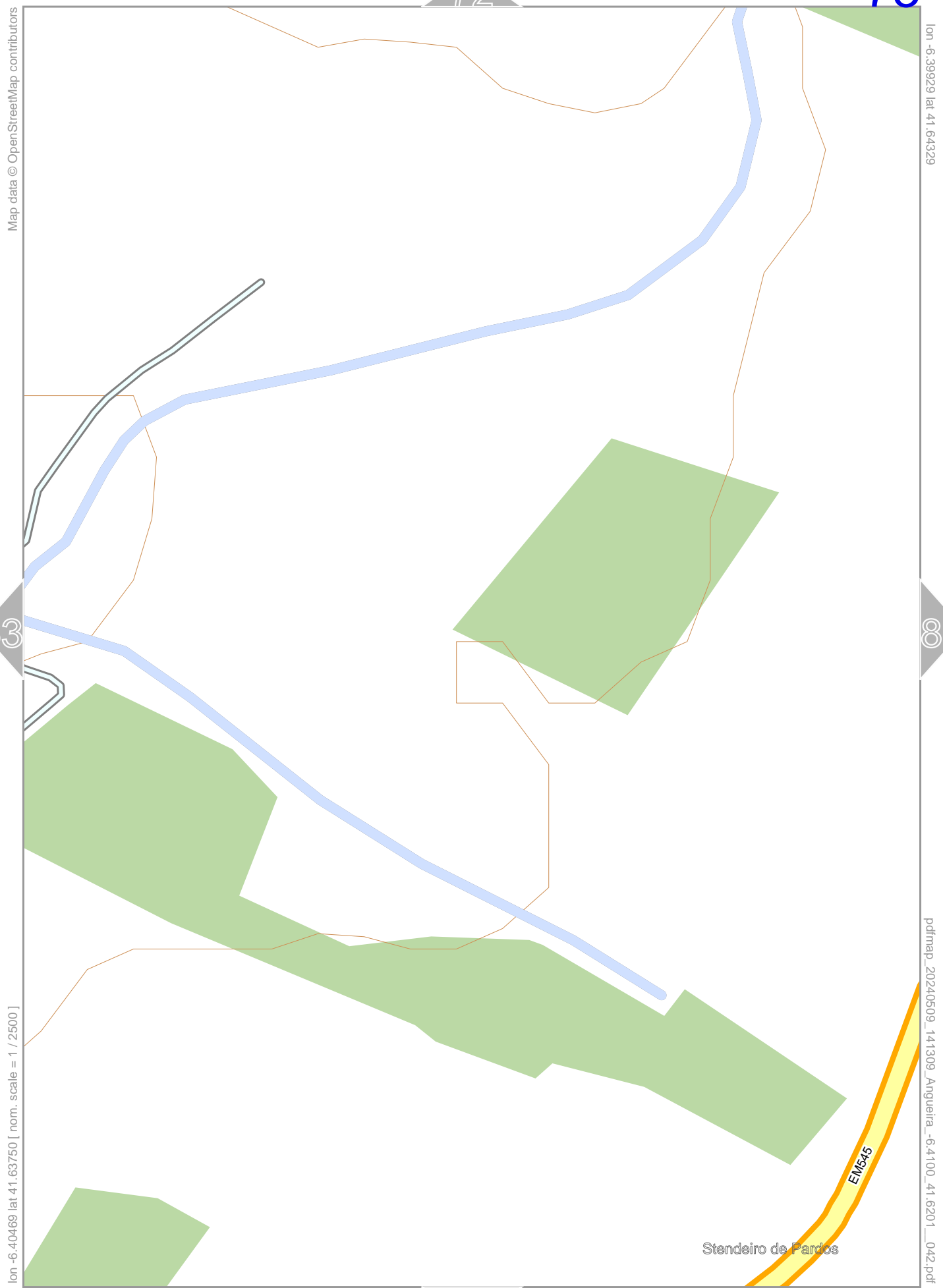
Angueira



Angueira

72

73



Map data © OpenStreetMap contributors

lon -6.39929 lat 41.64329

lon -6.40469 lat 41.63750 [nom. scale = 1 / 2500]

pdfmap_20240509_141309_Angueira_-6.4100_41.6201_042.pdf

0 10 m 100 m 130 m
Contour interval = 20m

74

Angueira

73

74

Map data © OpenStreetMap contributors

lon -6.39929 lat 41.63750

EM545



64

84

[lon -6.40469 lat 41.63172 [nom. scale = 1 / 2500]

pdfmap_20240509_141309_Angueira_-6.4100_41.6201__042.pdf

0 10 m 100 m 130 m

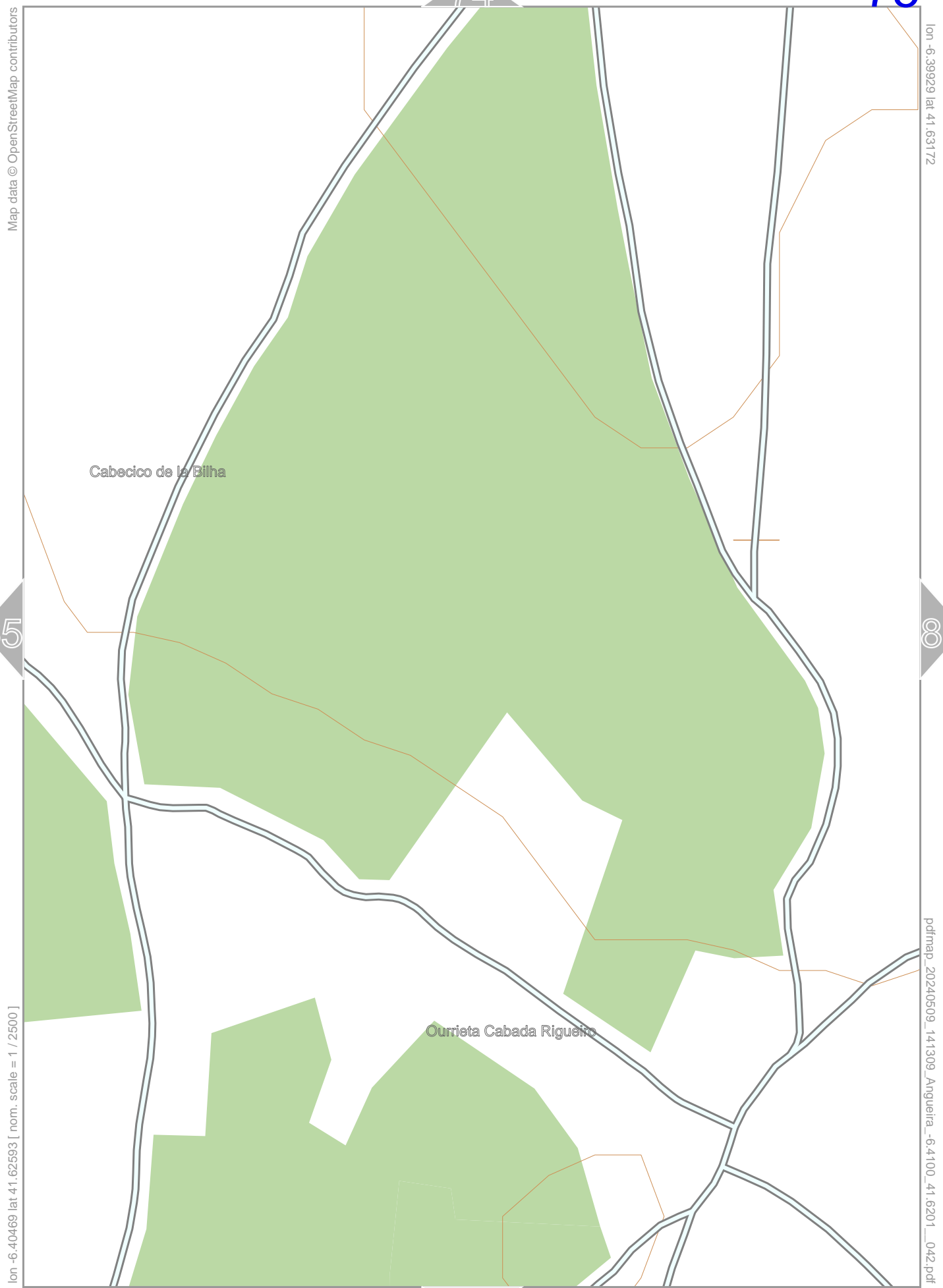
Contour interval = 20m

75

Angueira

75

74



Map data © OpenStreetMap contributors

lon -6.39929 lat 41.63172

Cabecico de la Bilha

65

85

Ourrieta Cabada Rigueiro

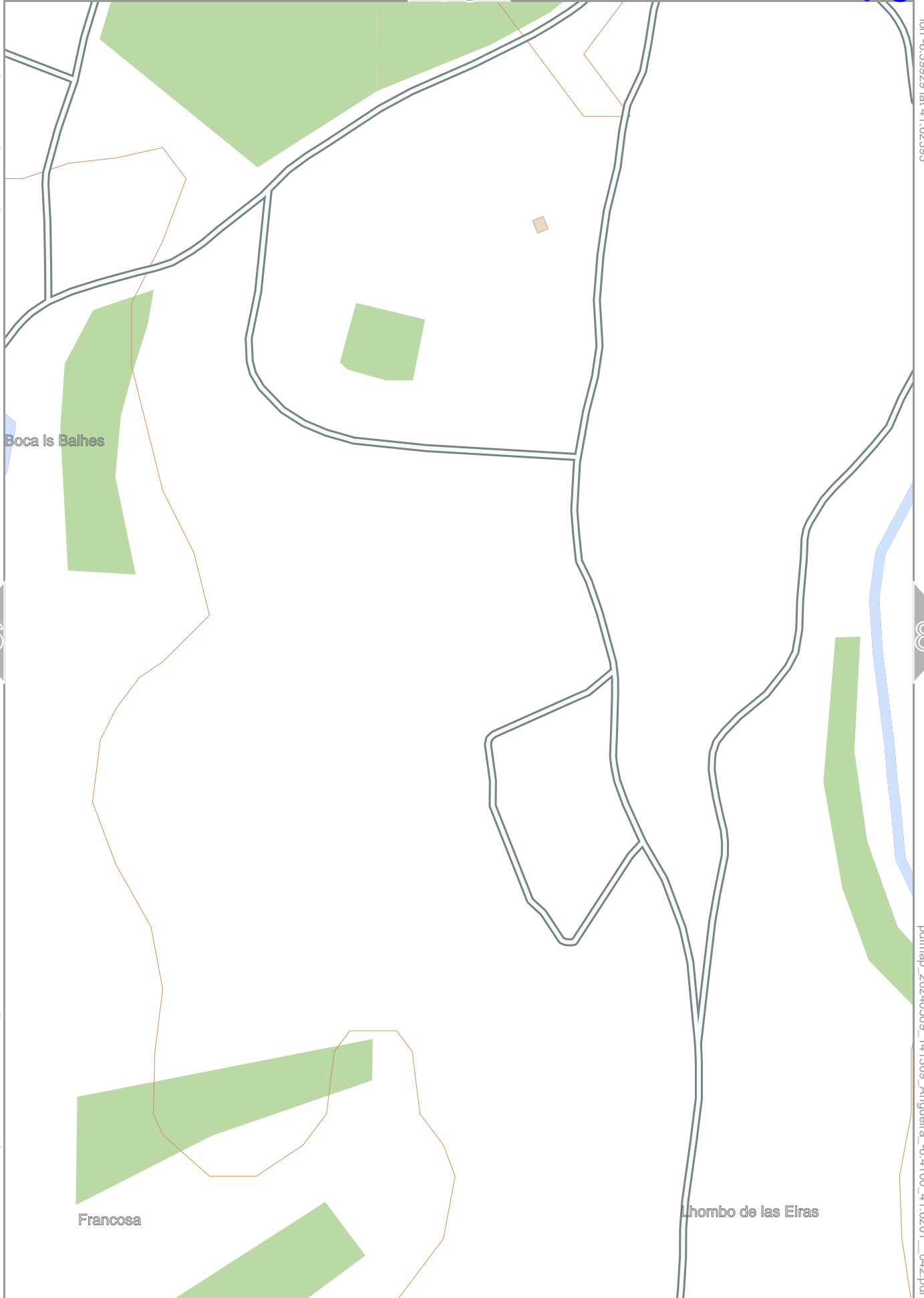
pdfmap_20240509_141309_Angueira_-6.4100_41.6201_042.pdf

lon -6.40469 lat 41.62593 [nom. scale = 1 / 25000]

0 10 m 100 m 130 m

Contour interval = 20m

76

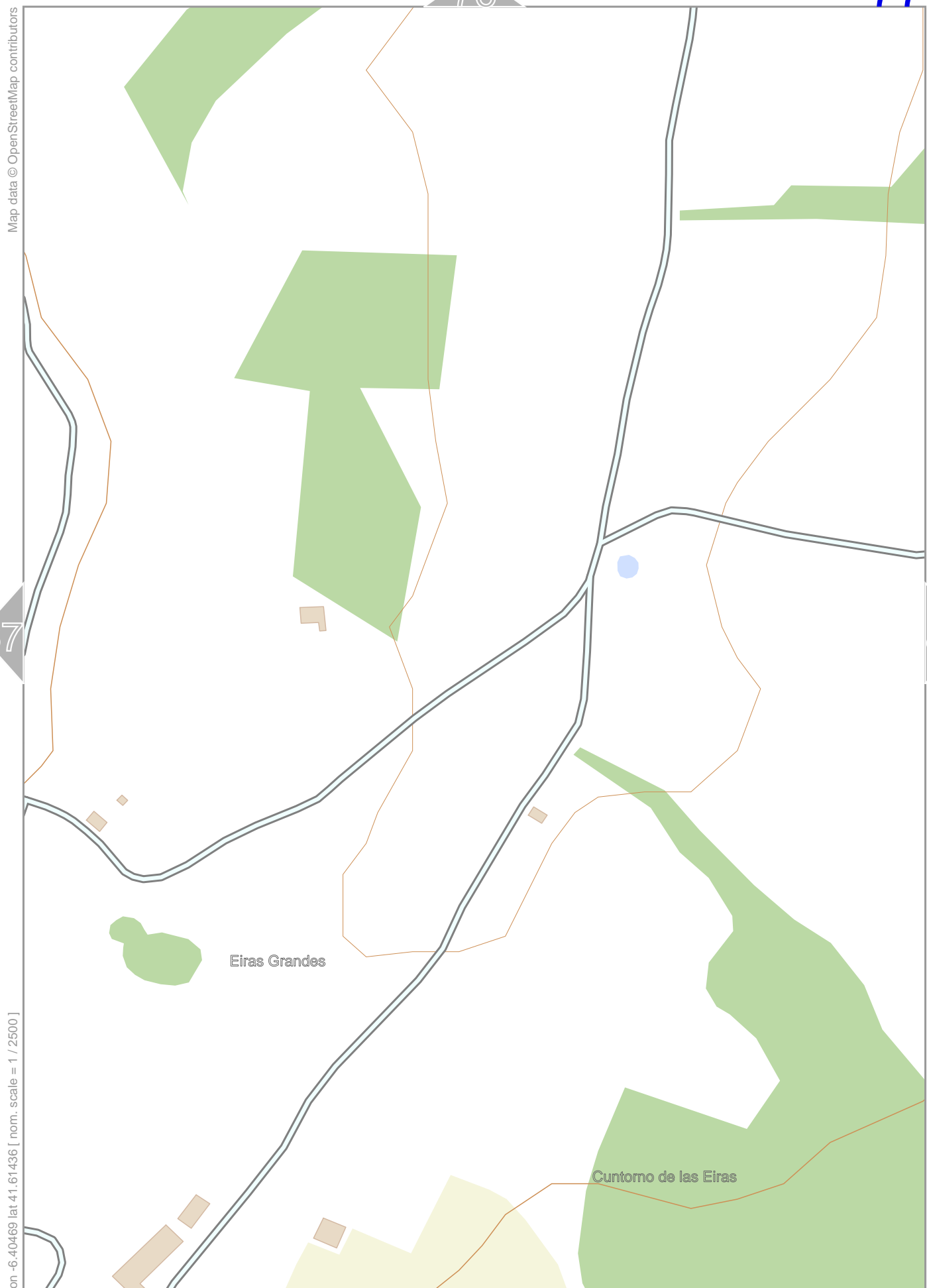


Contour interval = 20m

Angueira

76

77



Map data © OpenStreetMap contributors

lon -6.39929 lat 41.62015

67

87

Eiras Grandes

Cuntorno de las Eiras

lon -6.40469 lat 41.61436 [nom. scale = 1 / 2500]

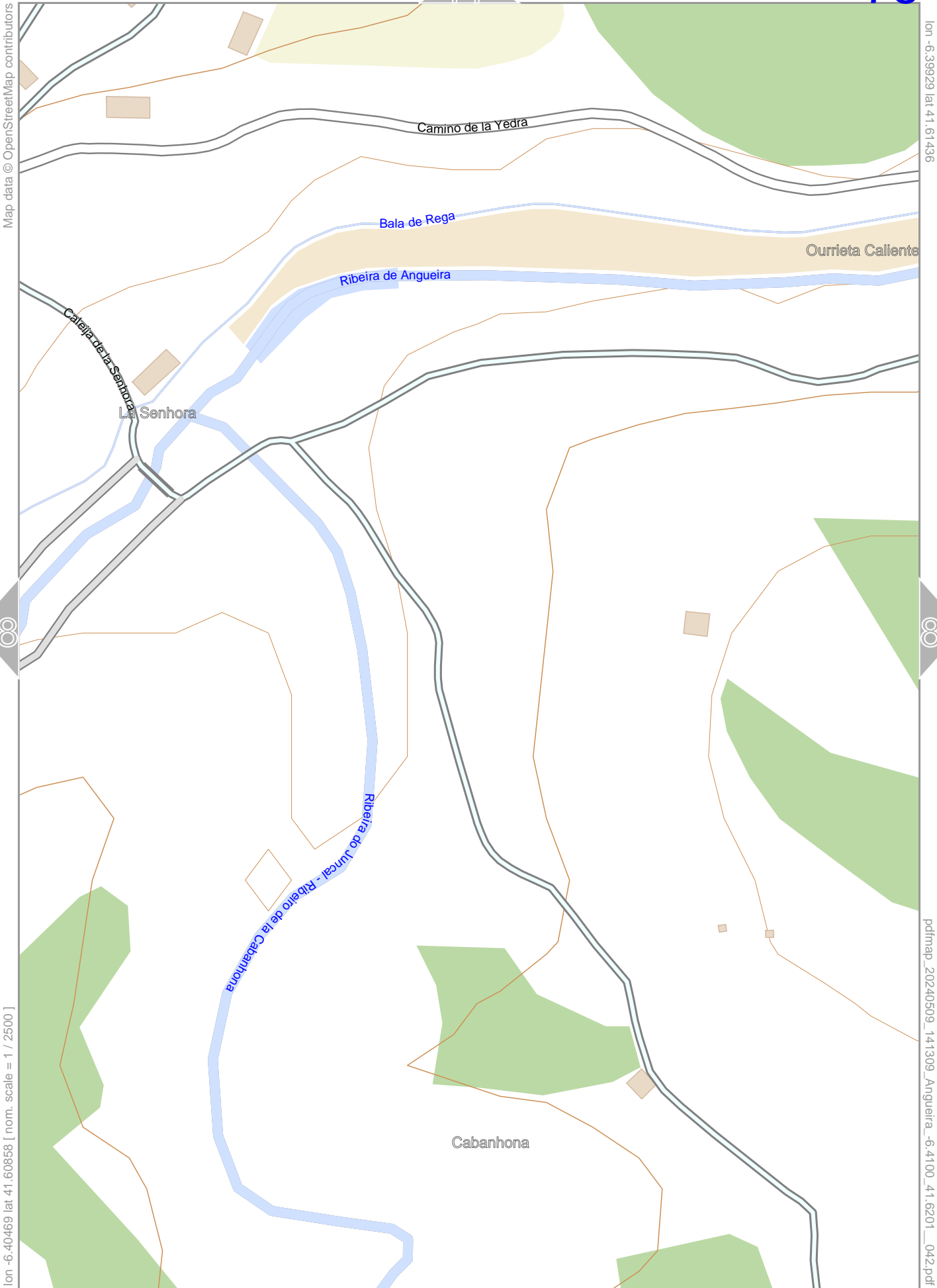
pdfmap_20240509_141309_Angueira_-6.4100_41.6201_042.pdf

0 10 m 100 m 130 m

Contour interval = 20m

78

Angueira



Map data © OpenStreetMap contributors

lon -6.39929 lat 41.61436

[lon -6.40469 lat 41.60858 | nom. scale = 1 / 25000

pdfmap_20240509_141309_Angueira_-6.4100_41.6201_042.pdf



Angueira

78

79

Map data © OpenStreetMap contributors

lon -6.39929 lat 41.60858

69

69

Ramalhal

lon -6.40469 lat 41.60279 [nom. scale = 1 / 2500]

pdfmap_20240509_141309_Angueira_-6.4100_41.6201_042.pdf

0 10 m 100 m 130 m

Contour interval = 20m

80



Angueira

80

79

Map data © OpenStreetMap contributors

lon -6.39929 lat 41.60279

70

90

lon -6.40469 lat 41.59701 [nom. scale = 1 / 25000]

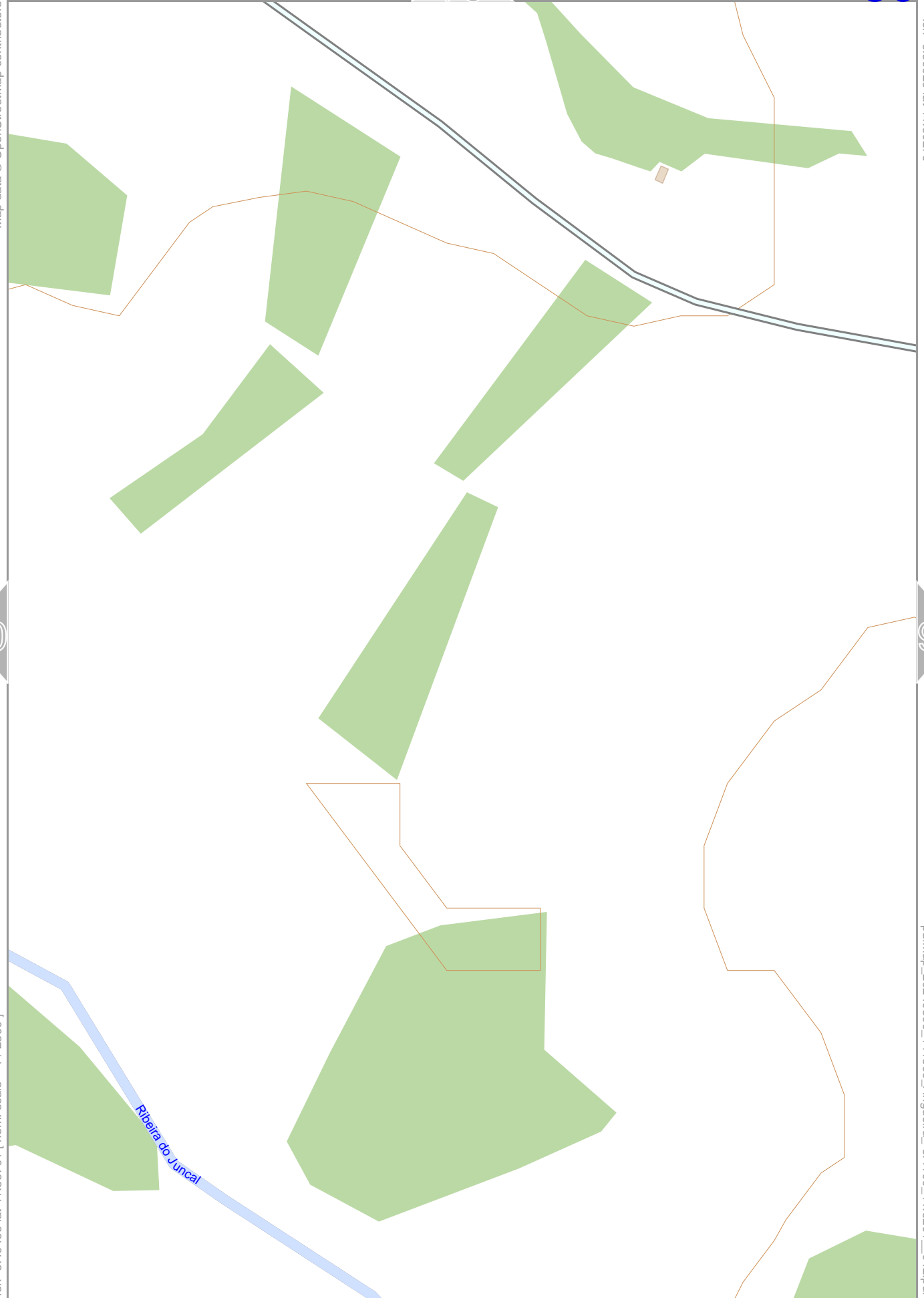
pdfmap_20240509_141309_Angueira_-6.4100_41.6201_042.pdf

Ribeira do Juncal



Contour interval = 20m

81



Angueira

80

81

Map data © OpenStreetMap contributors

lon -6.39929 lat 41.59701

Trabacinos

Ribeira do Juncal

71

91

lon -6.40469 lat 41.59122 [nom. scale = 1 / 2500]

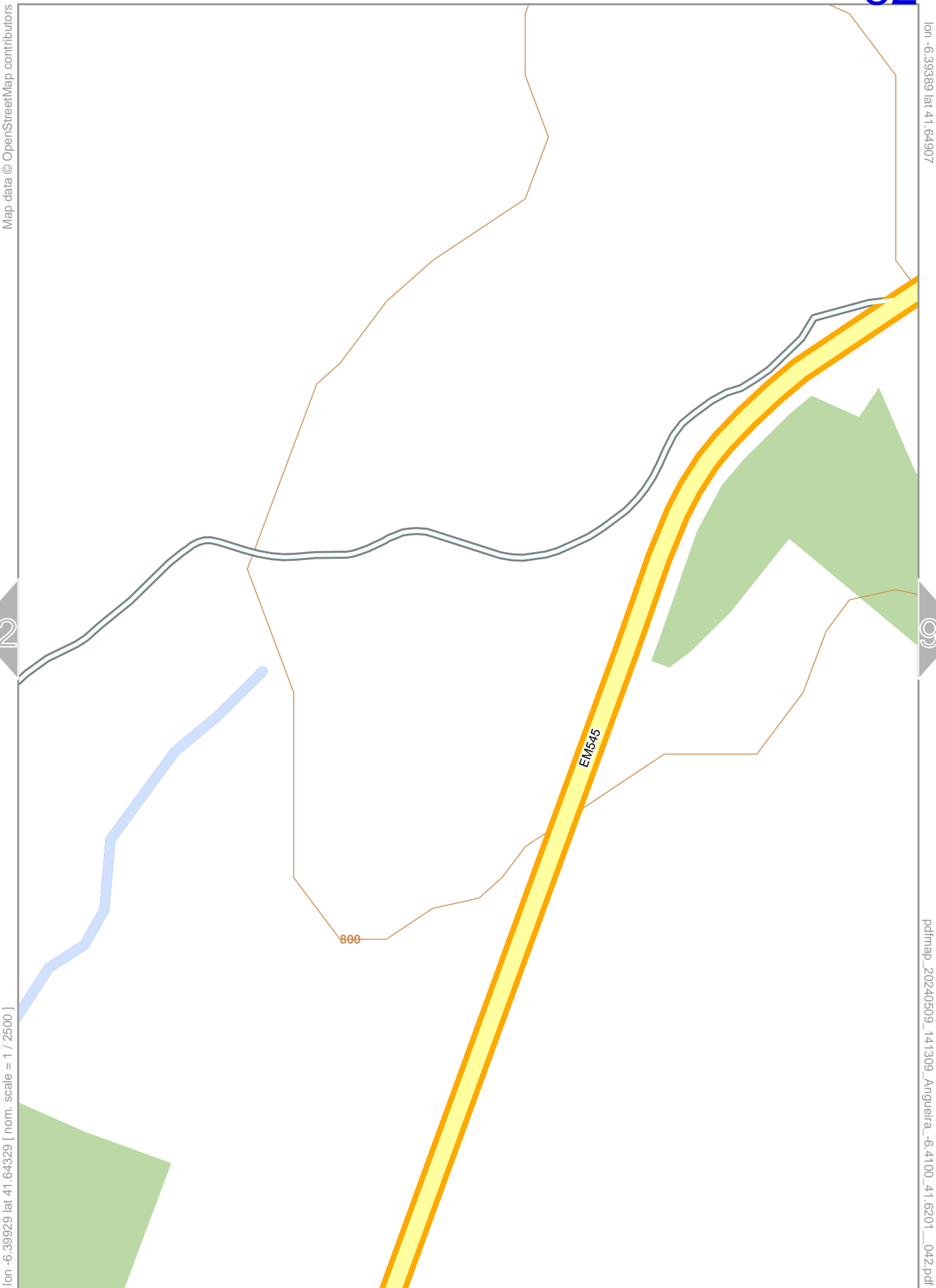
pdfmap_20240509_141309_Angueira_-6.4100_41.6201_042.pdf

0 10 m 100 m 130 m

Contour interval = 20m

Angueira

82



Map data © OpenStreetMap contributors

lon -6.39389 lat 41.64907

72

92

lon -6.39929 lat 41.64329 [nom. scale = 1 / 2500]

pdfmap_20240509_141309_Angueira_-6.4100_41.6201_042.pdf



Contour interval = 20m

83

Angueira

82

83

Map data © OpenStreetMap contributors

lon -6.39389 lat 41.64329

73

Marmolina

93

EM545

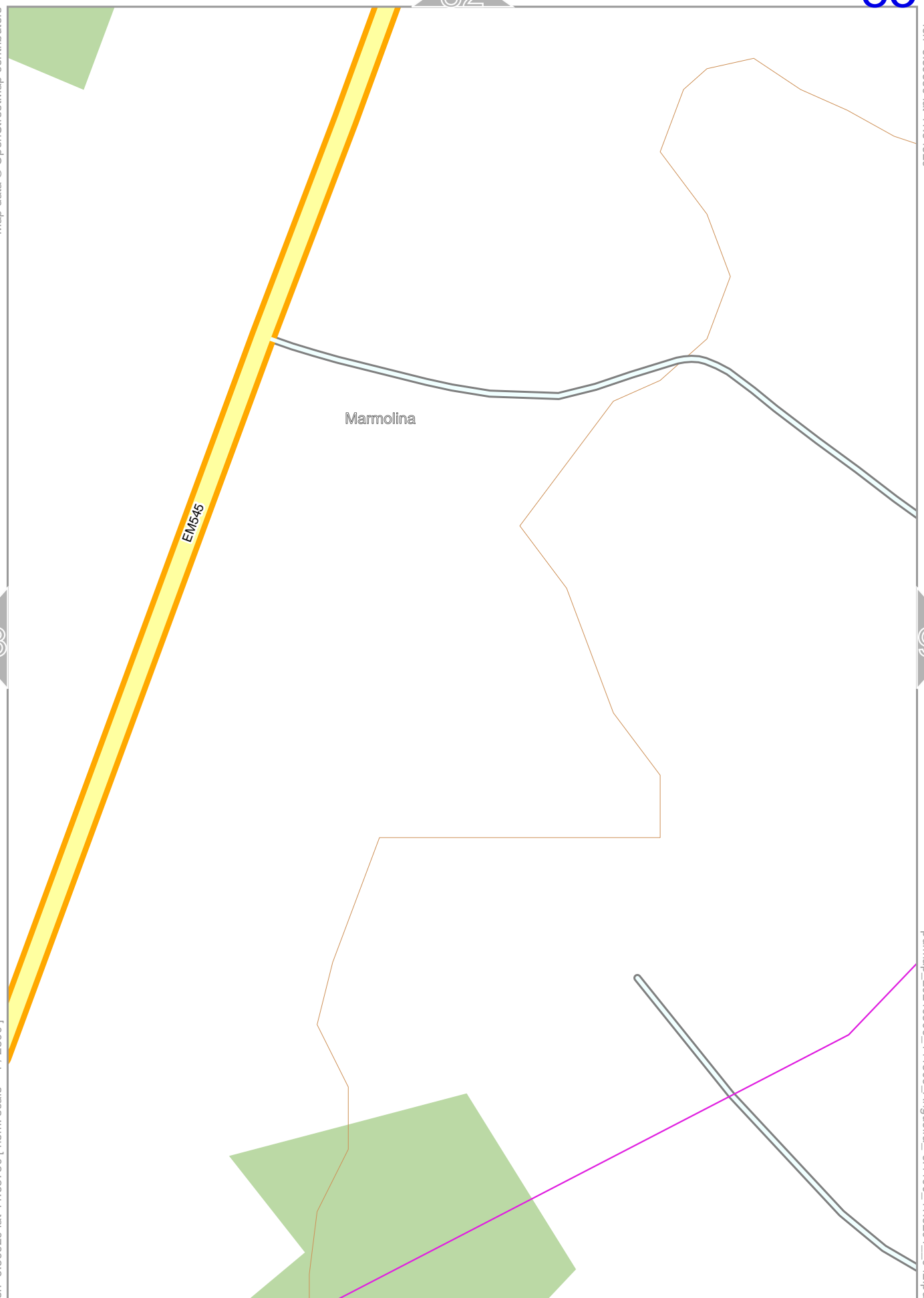
lon -6.39929 lat 41.63750 [nom. scale = 1 / 2500]

pdfmap_20240509_141309_Angueira_-6.4100_41.6201_042.pdf

0 10 m 100 m 130 m

84

Contour interval = 20m



Angueira

84

83

lon -6.39389 lat 41.63750

Map data © OpenStreetMap contributors

74

94

Barreiro

lon -6.39929 lat 41.63172 [nom. scale = 1 / 2500]

pdfmap_20240509_141309_Angueira_-6.4100_41.6201_042.pdf

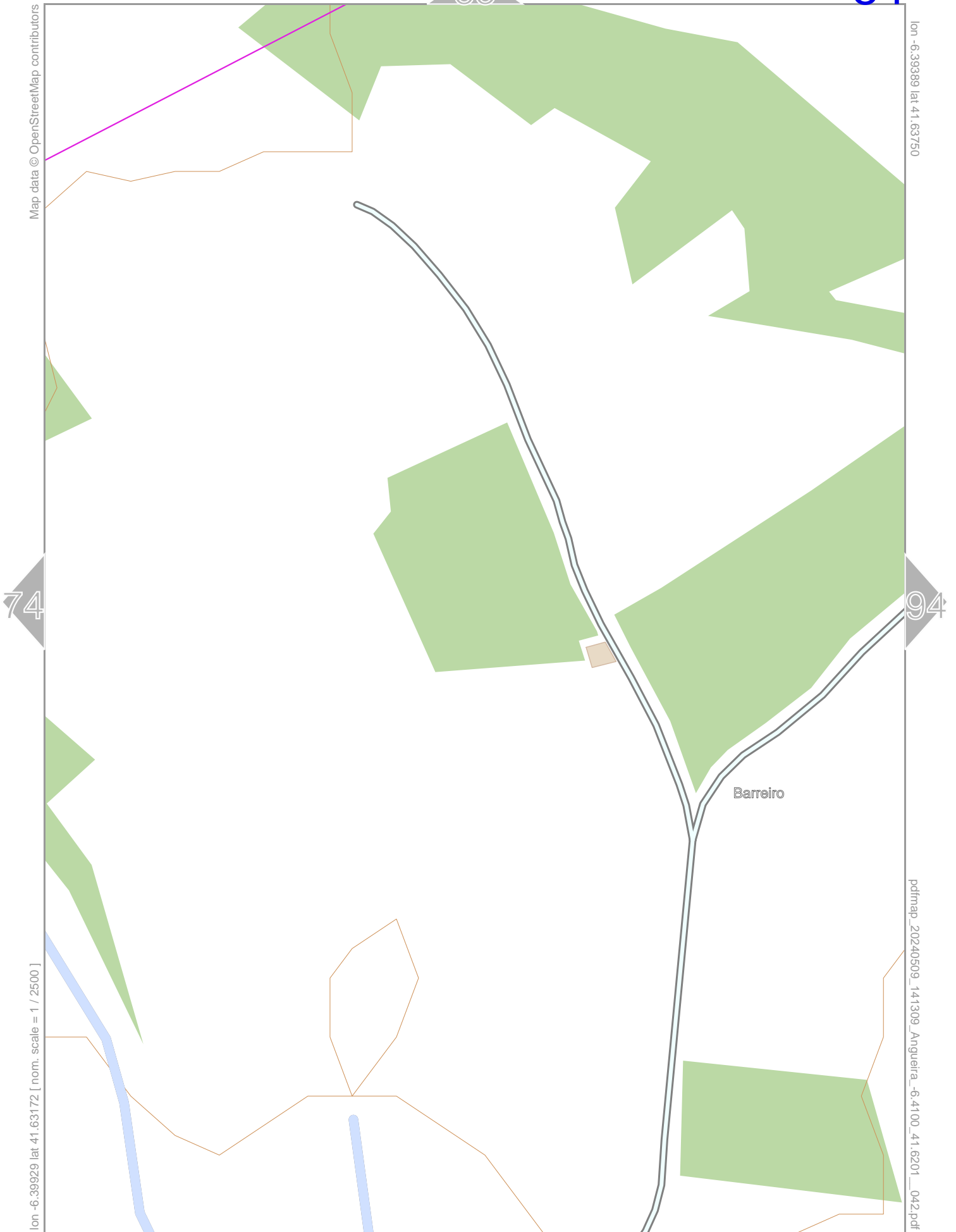
0 10 m 100 m 130 m

Contour interval = 20m

85

 www.milvusmap.eu

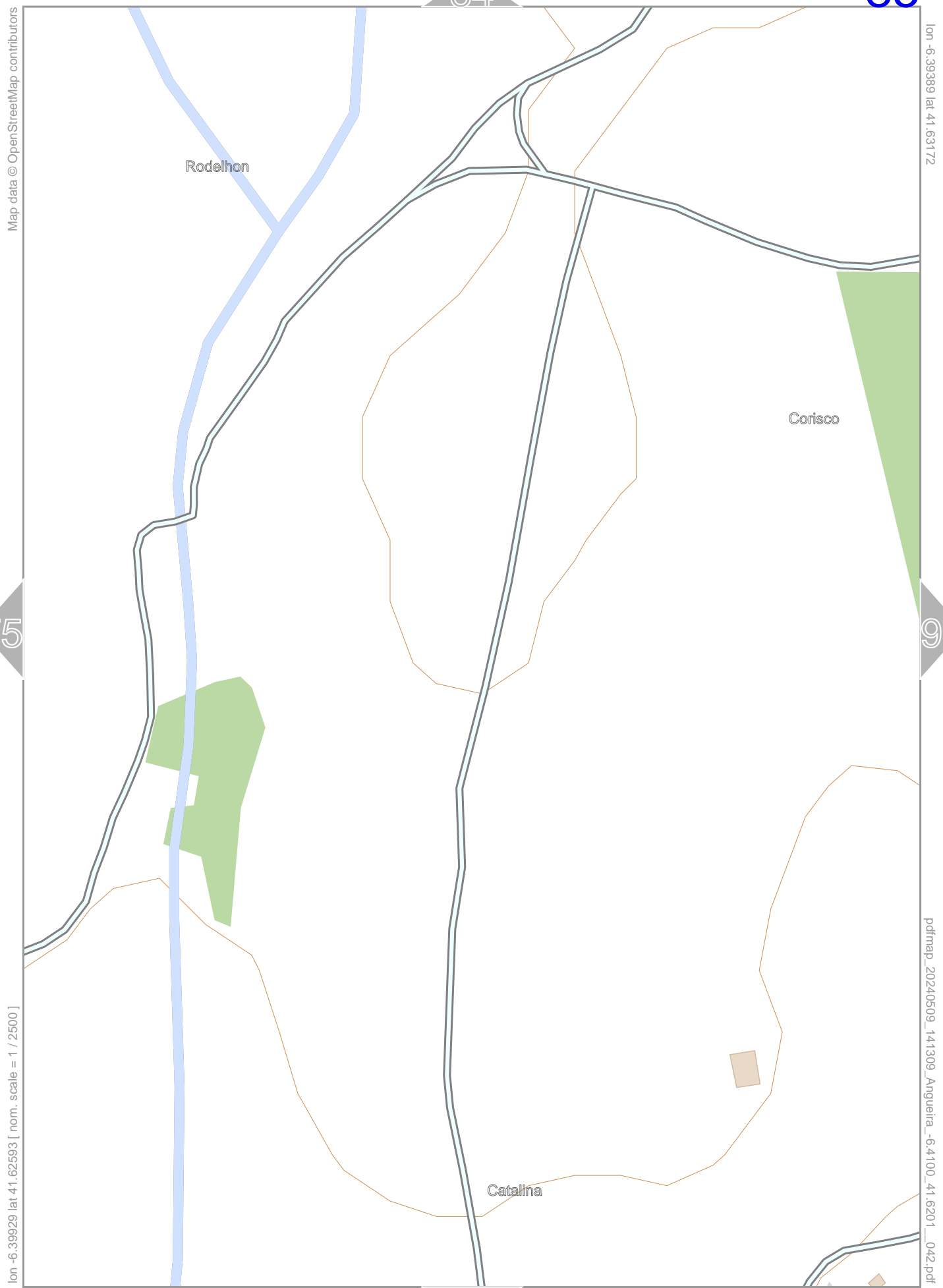




Angueira

84

85



Map data © OpenStreetMap contributors

lon -6.39389 lat 41.63172

75

95

lon -6.39929 lat 41.62593 [nom. scale = 1 / 2500]

pdfmap_20240509_141309_Angueira_-6.4100_41.6201_042.pdf

0 10 m 100 m 130 m

Contour interval = 20m

86

www.milvusmap.eu

© creative commons

Angueira

85

86

Map data © OpenStreetMap contributors

lon -6.39389 lat 41.62593

Riadero de la Pontelina

Cortinona

76

96

[lon -6.39929 lat 41.62015] [nom. scale = 1 / 25000]

pdfmap_20240509_141309_Angueira_-6.4100_41.6201__042.pdf

0 10 m 100 m 130 m

Contour interval = 20m

87

Angueira

87

86

Map data © OpenStreetMap contributors

lon -6.39389 lat 41.62015

Funtecinas

Ribeira de Funtecinas

77

97

lon -6.39929 lat 41.61436 [nom. scale = 1 / 2500]

pdfmap_20240509_141309_Angueira_-6.4100_41.6201_042.pdf

0 10 m 100 m 130 m

Contour interval = 20m

Camino de la Yedra

Bala de Rega

Ribeira de Angueira

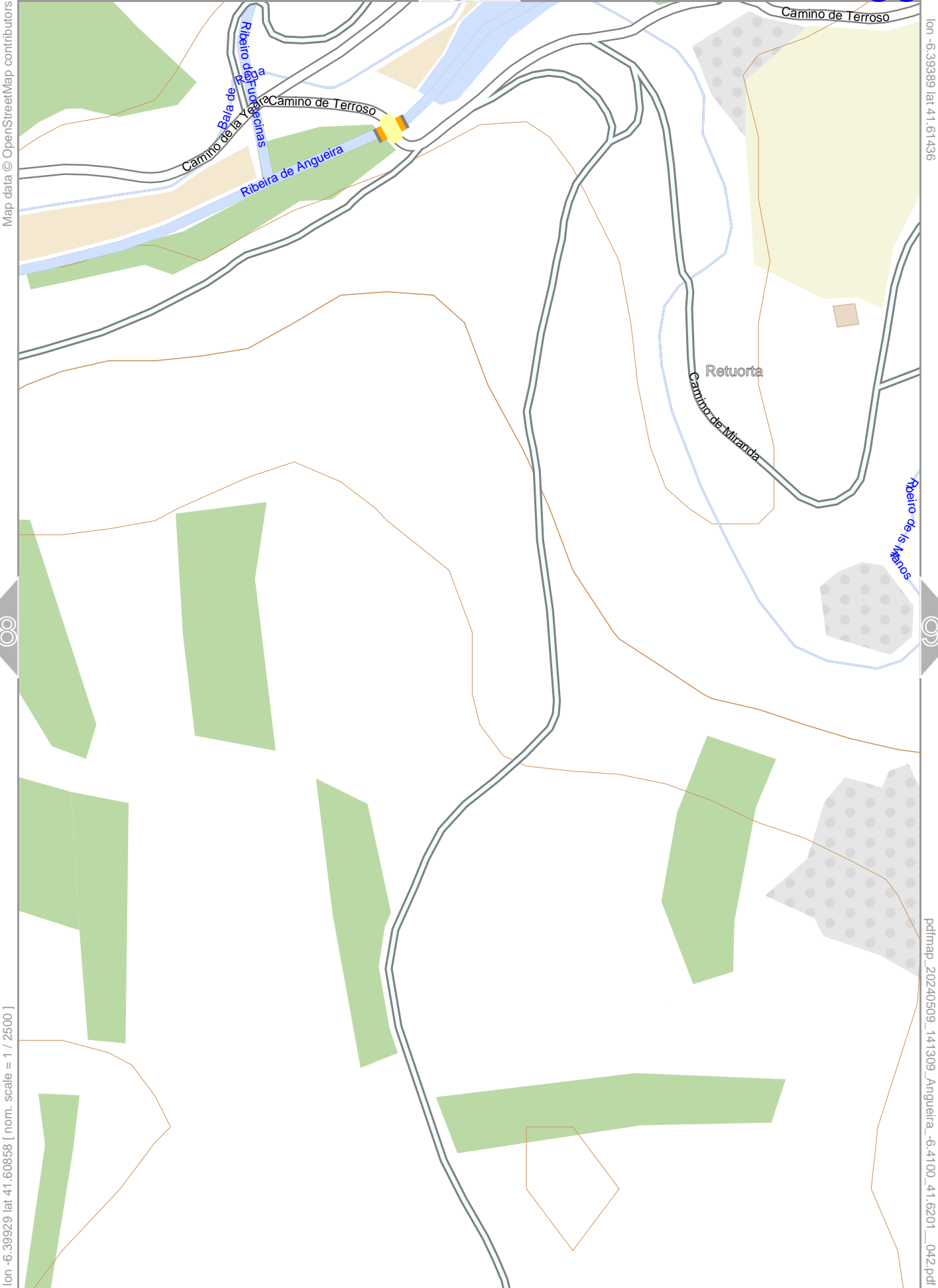
Yedra

88

Angueira

88

87



Map data © OpenStreetMap contributors

lon -6.39389 lat 41.61436

78

89

[lon -6.39929 lat 41.60858 | nom. scale = 1 / 25000

pdfmap_20240509_141309_Angueira_-6.4100_41.6201_042.pdf



Contour interval = 20m

89

Angueira

89

88

lon -6.39389 lat 41.60858

Map data © OpenStreetMap contributors

79

99

lon -6.39929 lat 41.60279 [norm. scale = 1 / 2500]

pdfmap_20240509_141309_Angueira_-6.4100_41.6201_042.pdf

0 10 m 100 m 130 m

Contour interval = 20m

90

 www.milvusmap.eu

 © creative commons



Angueira

89

90

Map data © OpenStreetMap contributors

lon -6.39389 lat 41.60279

Lhadron

80

100

[lon -6.39929 lat 41.59701 | nom. scale = 1 / 25000

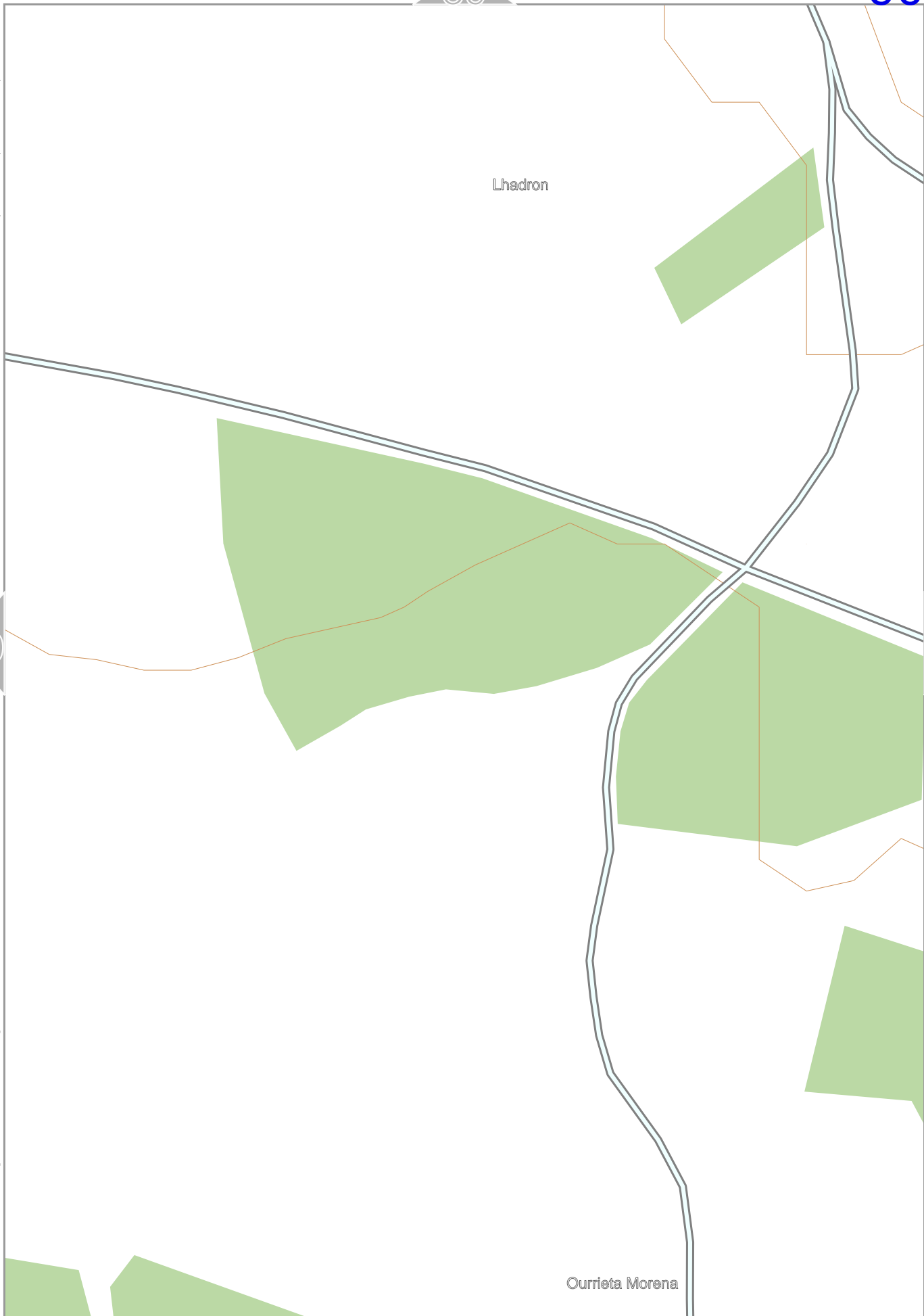
pdfmap_20240509_141309_Angueira_-6.4100_41.6201__042.pdf

Ourrieta Morena

0 10 m 100 m 130 m

91

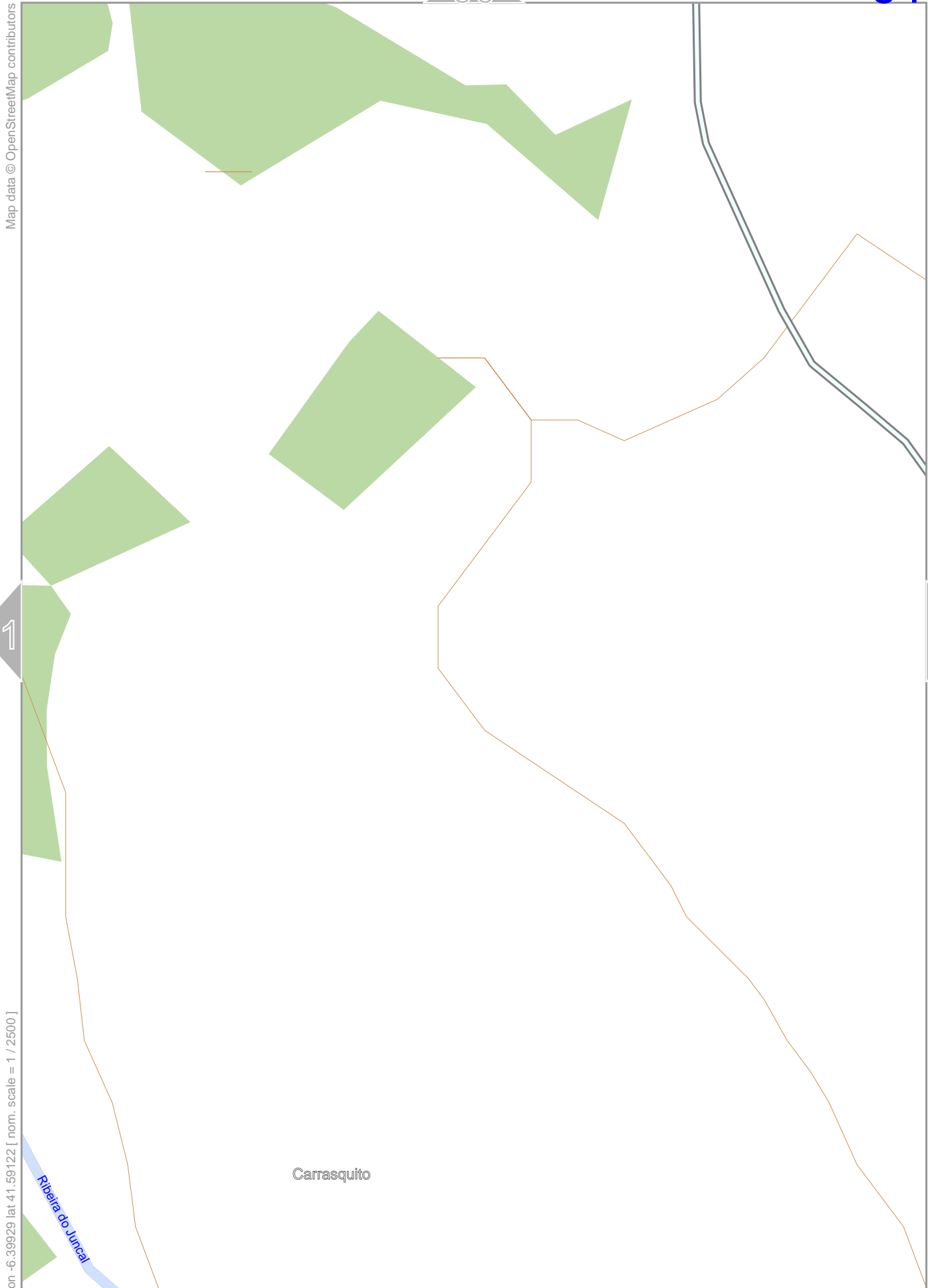
Contour interval = 20m



Angueira

90

91



Map data © OpenStreetMap contributors

lon -6.39389 lat 41.59701

81

101

lon -6.39929 lat 41.59122 [nom. scale = 1 / 2500]

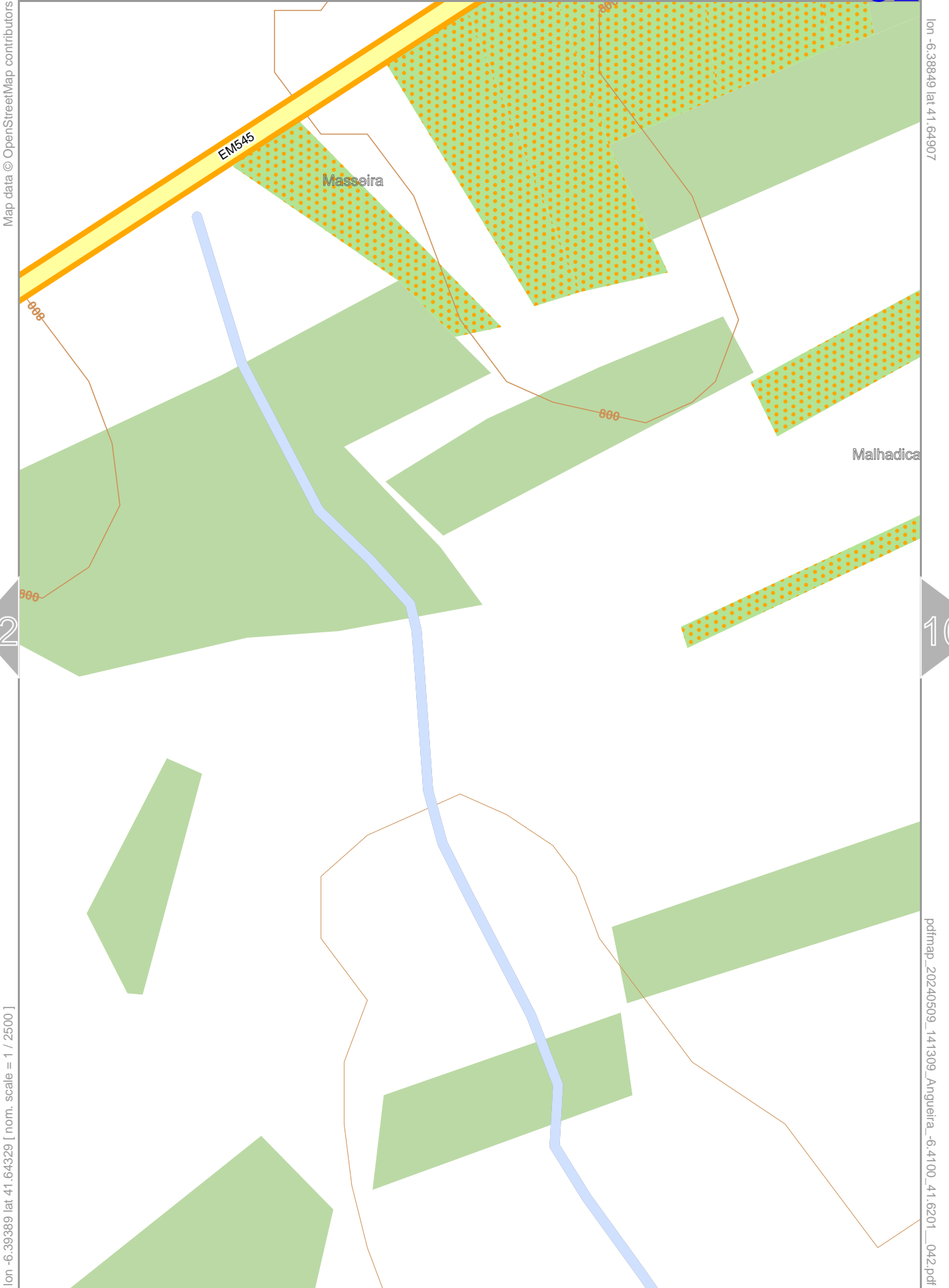
pdfmap_20240509_141309_Angueira_-6.4100_41.6201_042.pdf



Contour interval = 20m

Angueira

92



Map data © OpenStreetMap contributors

lon -6.38849 lat 41.64907

82

102

[lon -6.39389 lat 41.64329 | nom. scale = 1 / 25000]

pdfmap_20240509_141309_Angueira_-6.4100_41.6201_042.pdf



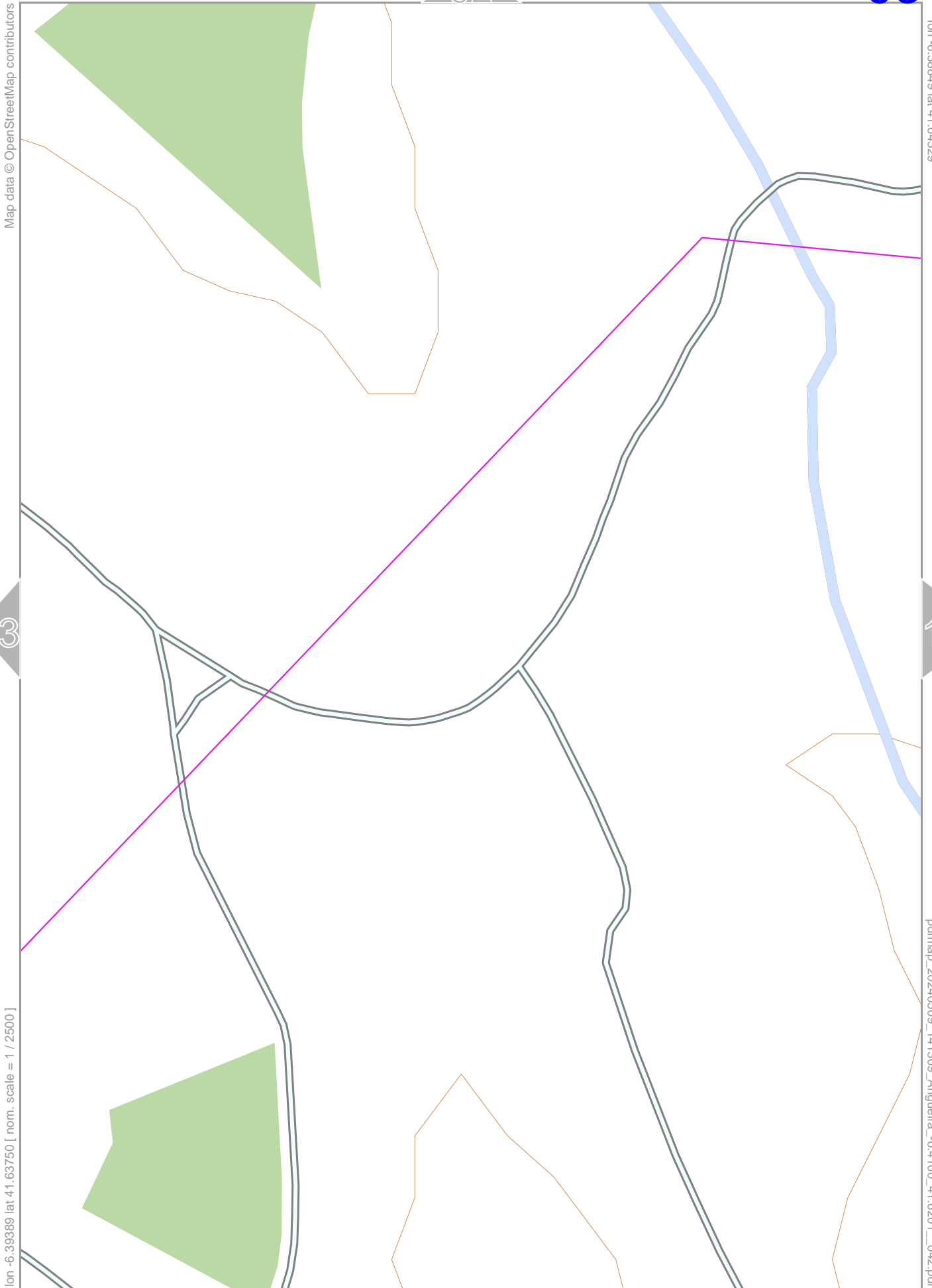
Contour interval = 20m

93

Angueira

92

93



Map data © OpenStreetMap contributors

lon -6.38849 lat 41.64329

83

103

lon -6.39389 lat 41.63750 [nom. scale = 1 / 2500]

pdfmap_20240509_141309_Angueira_-6.4100_41.6201_042.pdf

0 10 m 100 m 130 m

Contour interval = 20m

94

Angueira

93

94

Map data © OpenStreetMap contributors

lon -6.38849 lat 41.63750

Abelheiras

84

104

lon -6.39389 lat 41.63172 | nom. scale = 1 / 25000

pdfmap_20240509_141309_Angueira_-6.4100_41.6201_042.pdf

Bal de Conde

Ribeiro de la P. Vontelhina

0 10 m 100 m 130 m

Contour interval = 20m

95

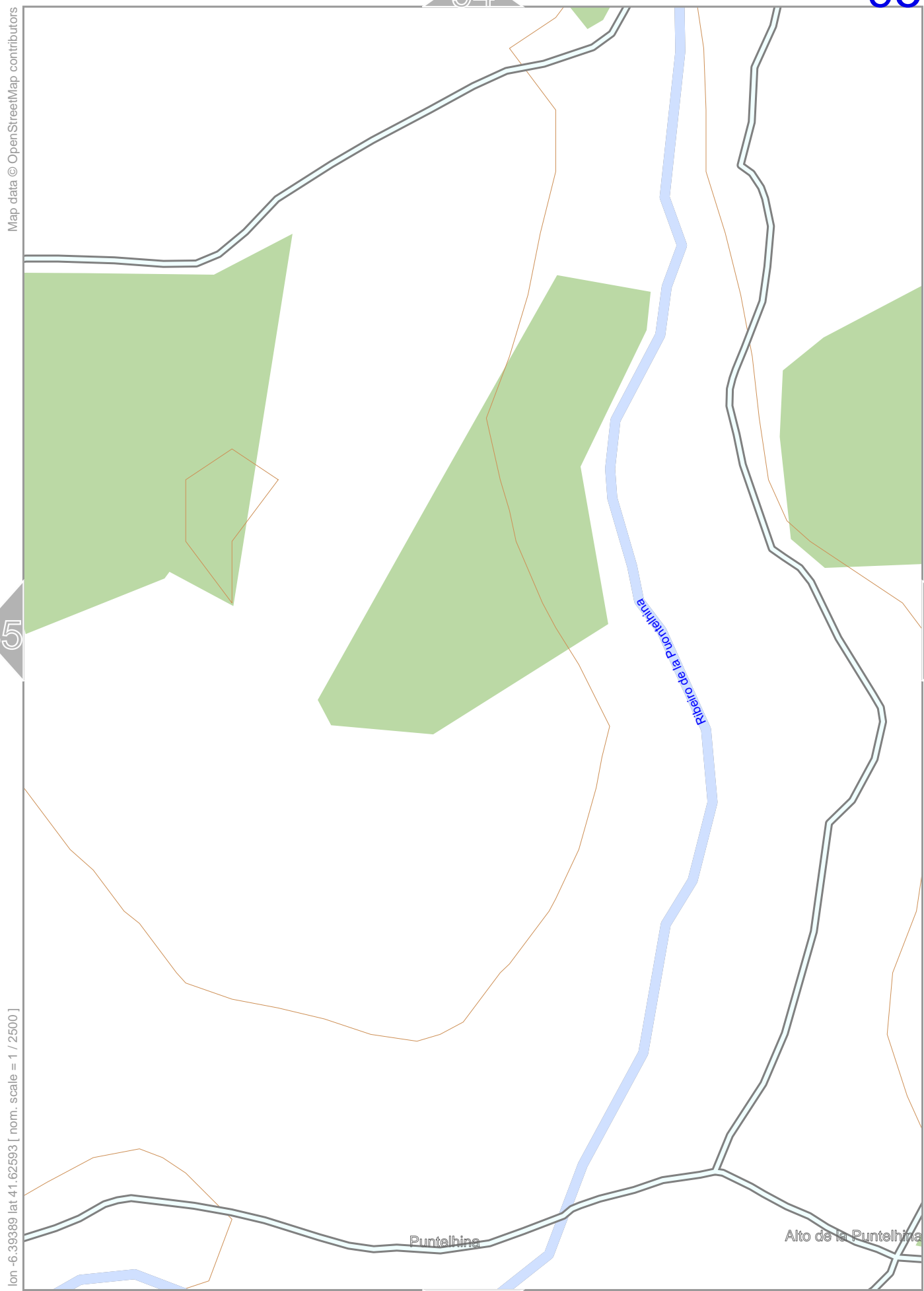
 www.milvusmap.eu



Angueira

94

95



Map data © OpenStreetMap contributors

lon -6.38849 lat 41.63172

85

105

Riacho da Puntelina

lon -6.39889 lat 41.62593 [nom. scale = 1 / 2500]

pdfmap_20240509_141309_Angueira_-6.4100_41.6201_042.pdf

Puntelina

Alto de la Puntelina

0 10 m 100 m 130 m

Contour interval = 20m

96

Angueira

95

96

Map data © OpenStreetMap contributors

lon -6.38849 lat 41.62593

Ribeiro de la Puontelhina

86

Funtaninas

106

Ribeiro de Belharino

700

[lon -6.39389 lat 41.62015 [nom. scale = 1 / 25000]

pdfmap_20240509_141309_Angueira_-6.4100_41.6201_042.pdf

0 10 m 100 m 130 m

97

Ribeira de Angueira

Contour interval = 20m

Angueira

97

96

Map data © OpenStreetMap contributors

lon -6.38849 lat 41.62015

Ribeira de Angueira

Terroso

Carbalhinas

Galharda

87

107

lon -6.39389 lat 41.61436 [norm. scale = 1 / 2500]

pdfmap_20240509_141309_Angueira_-6.4100_41.6201_042.pdf

Camino de la Yegra

Camino de Terroso

Bala de Rega

0 10 m 100 m 130 m

Contour interval = 20m

98

Angueira

97

98

Map data © OpenStreetMap contributors

lon -6.38849 lat 41.61436

Camino de Miranda

Ribeiro de ls Millares

Cascalhal

lon -6.39389 lat 41.60858 | nom. scale = 1 / 25000

pdfmap_20240509_141309_Angueira_-6.4100_41.6201_042.pdf

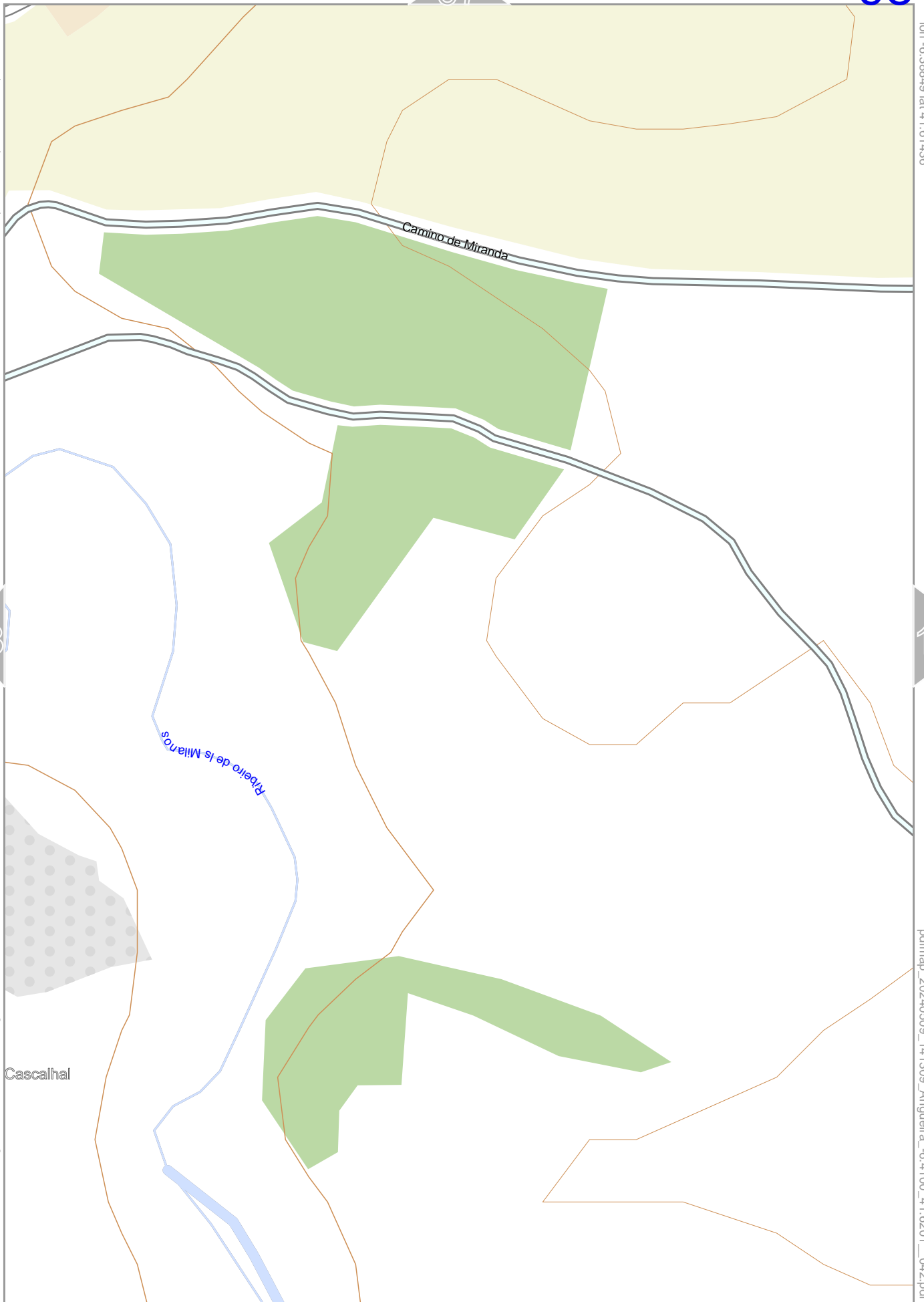
0 10 m 100 m 130 m

Contour interval = 20m

99

88

108



Angueira

98

99

Map data © OpenStreetMap contributors

lon: -6.38849 lat: 41.60858

99

109

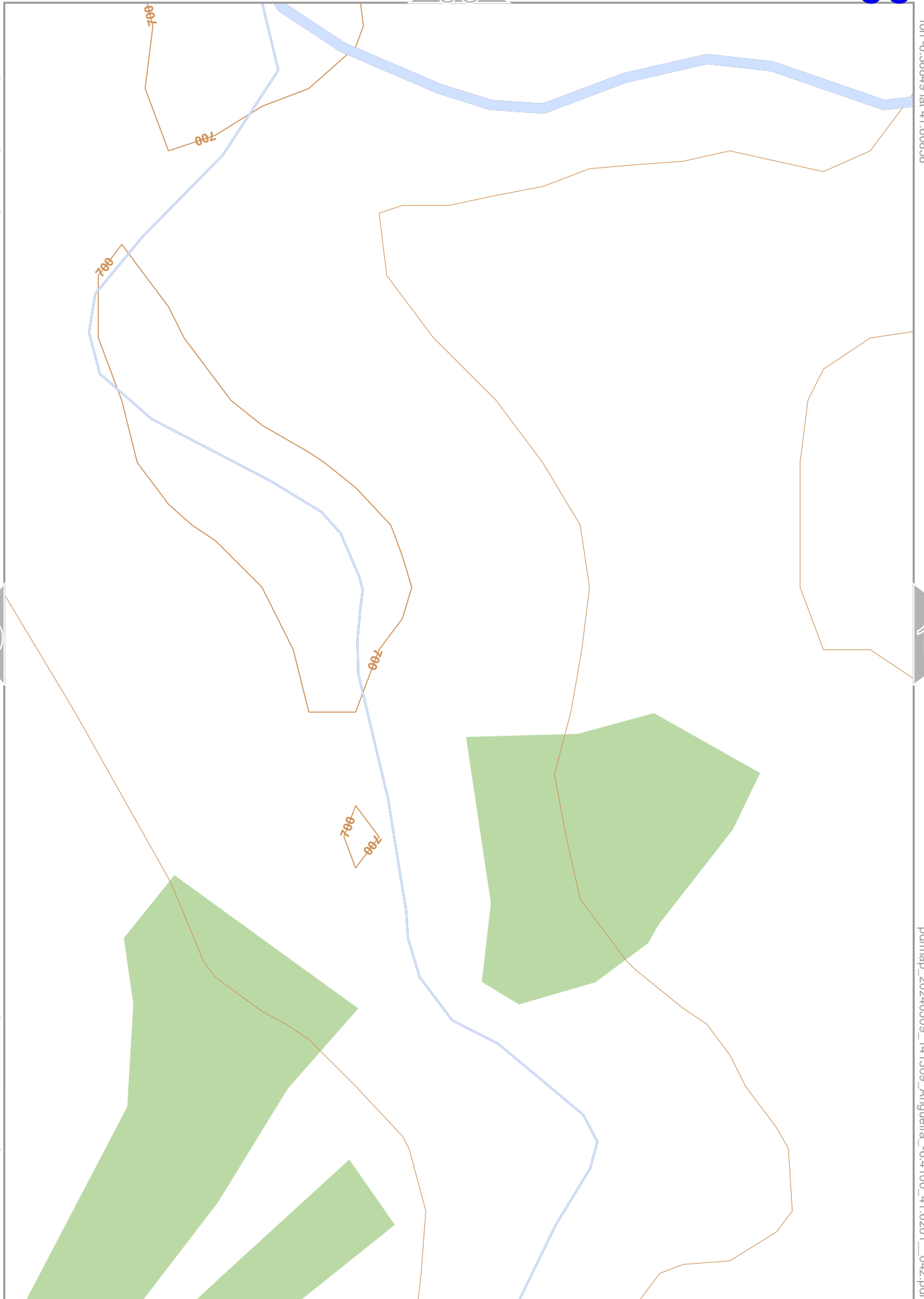
[lon: -6.39389 lat: 41.60279] [norm. scale = 1 / 2500]

pdfmap_20240509_141309_Angueira_-6.4100_41.6201_042.pdf

0 10 m 100 m 130 m

Contour interval = 20m

100



Angueira

99

100

Milanos

Map data © OpenStreetMap contributors

lon -6.38849 lat 41.60279

90

110

Lhameiras

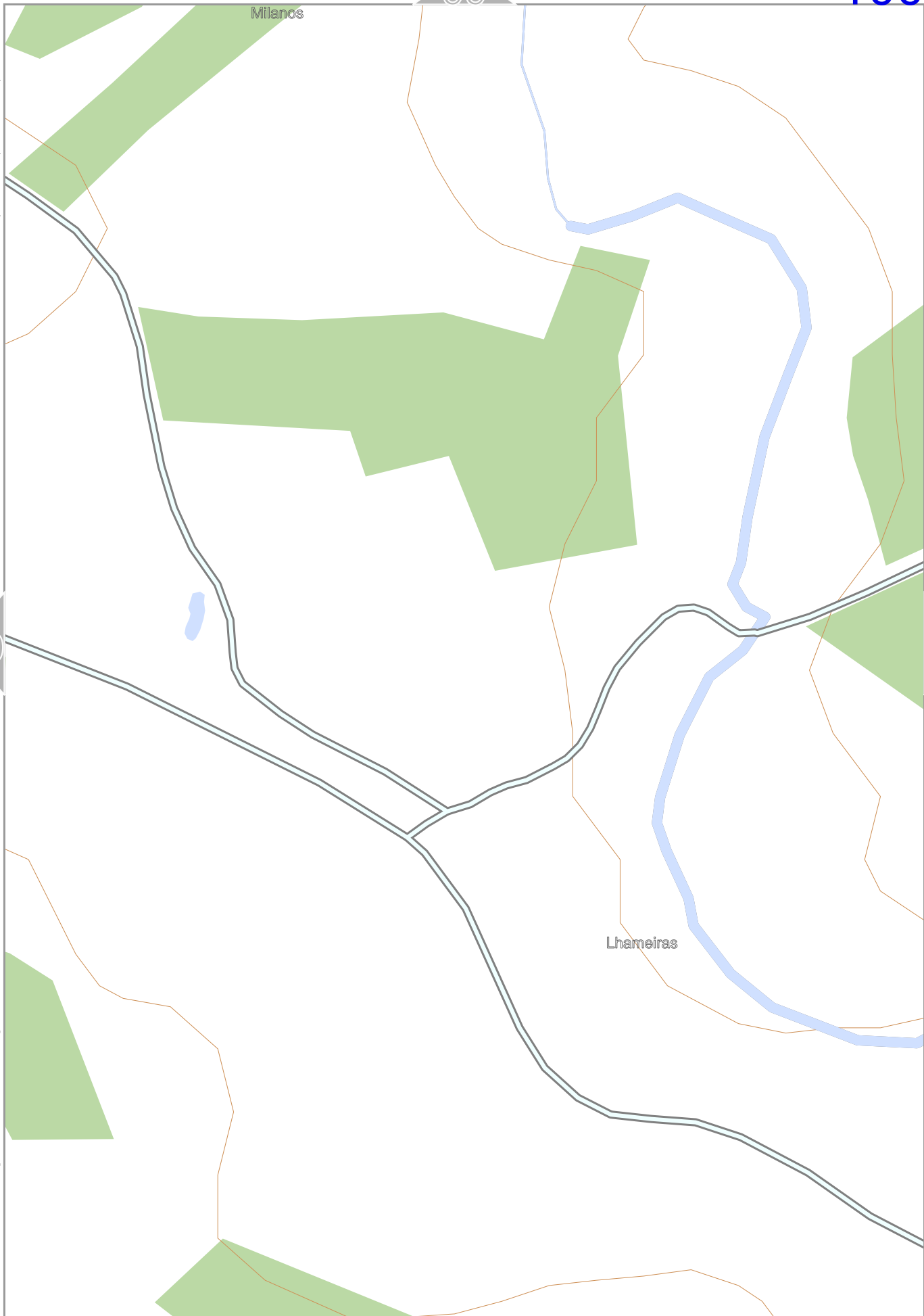
[lon -6.39389 lat 41.59701 | nom. scale = 1 / 25000]

pdfmap_20240509_141309_Angueira_-6.4100_41.6201_042.pdf

0 10 m 100 m 130 m

101

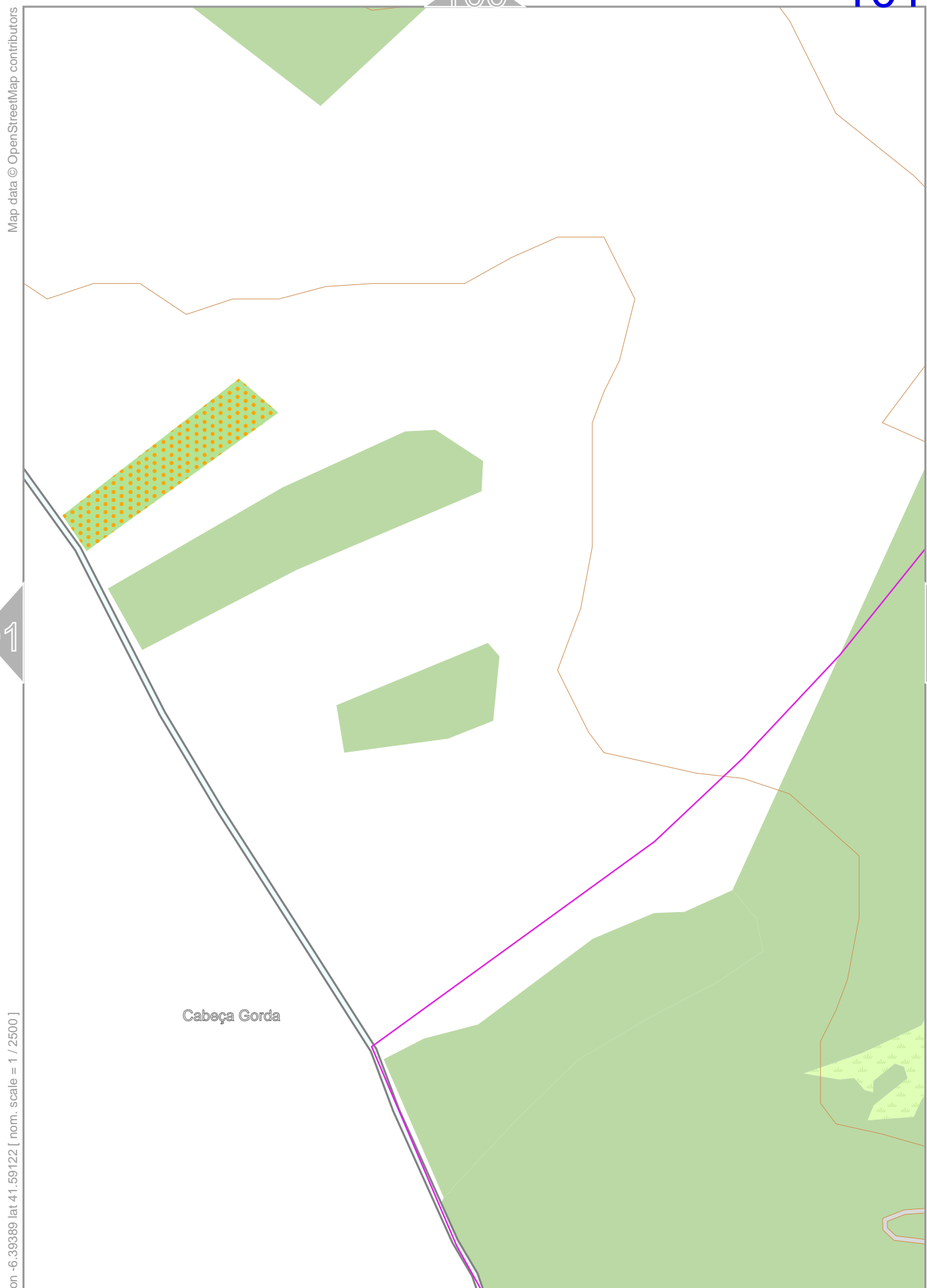
Contour interval = 20m



Angueira

100

101



Cabeça Gorda



Contour interval = 20m

Angueira

102

Map data © OpenStreetMap contributors

lon -6.38309 lat 41.64907

92

Salgadeiros

Ribeiro de la Puenteblina

112

lon -6.38849 lat 41.64329 [nom. scale = 1 / 25000]

pdfmap_20240509_141309_Angueira_-6.4100_41.6201_042.pdf



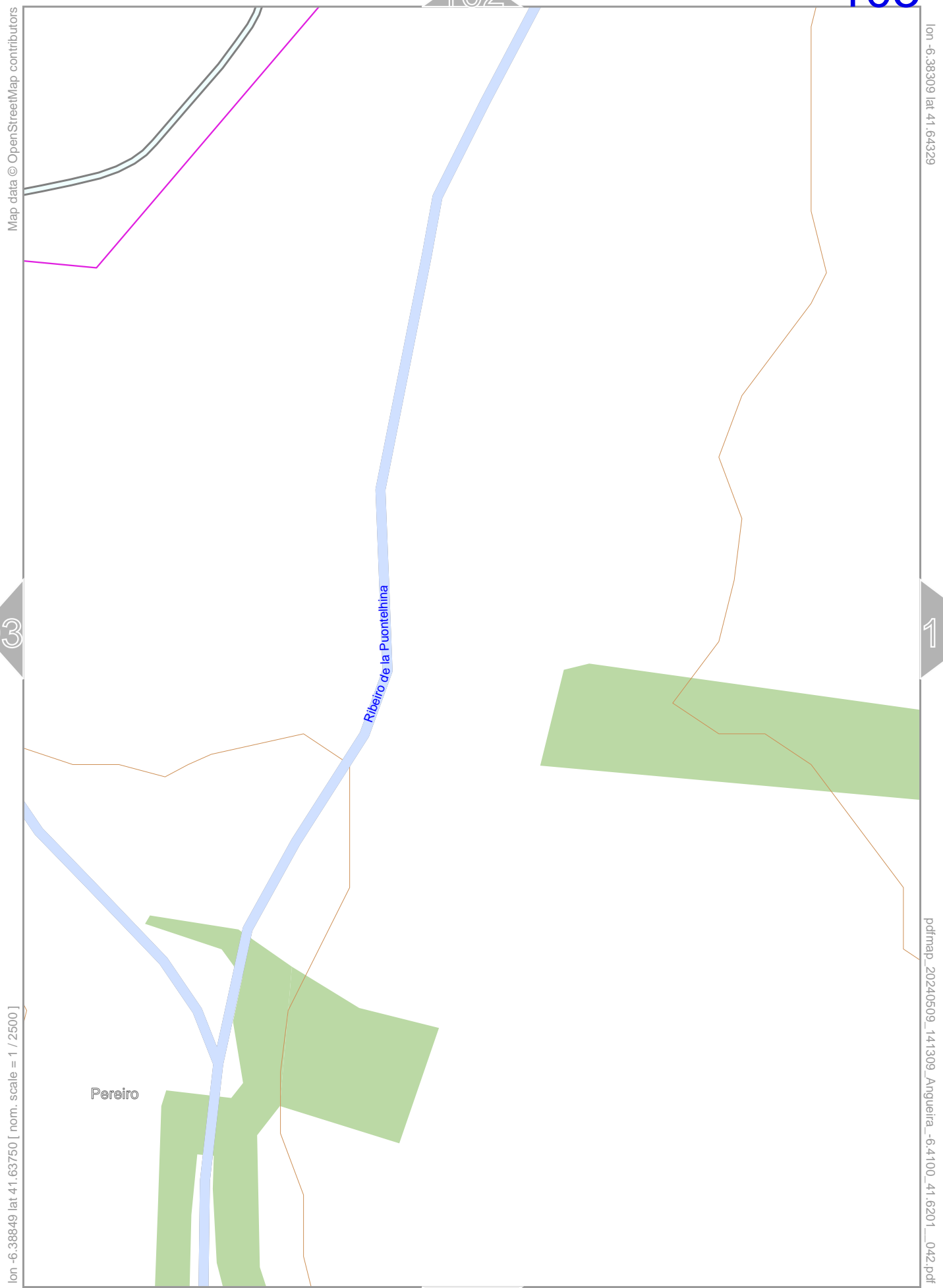
Contour interval = 20m

103

Angueira

103

102



Map data © OpenStreetMap contributors

lon -6.38309 lat 41.64329

93

113

Ribeiro de la Puontelina

Pereiro

lon -6.38849 lat 41.63750 [nom. scale = 1 / 2500]

pdfmap_20240509_141309_Angueira_-6.4100_41.6201_042.pdf

0 10 m 100 m 130 m
Contour interval = 20m

104

Angueira

103

104

Map data © OpenStreetMap contributors

lon -6.38309 lat 41.63750

Pico

Ribeiro de la Puontelina

94

114

Marra Nuôba

lon -6.38849 lat 41.63172 [nom. scale = 1 / 2500]

pdfmap_20240509_141309_Angueira_-6.4100_41.6201_042.pdf

0 10 m 100 m 130 m

105

Contour interval = 20m

Angueira

105

104

Lhameira de Paç

95

115

lon -6.38849 lat 41.62593 [norm. scale = 1 / 2500]

pdfmap_20240509_141309_Angueira_-6.4100_41.6201_042.pdf

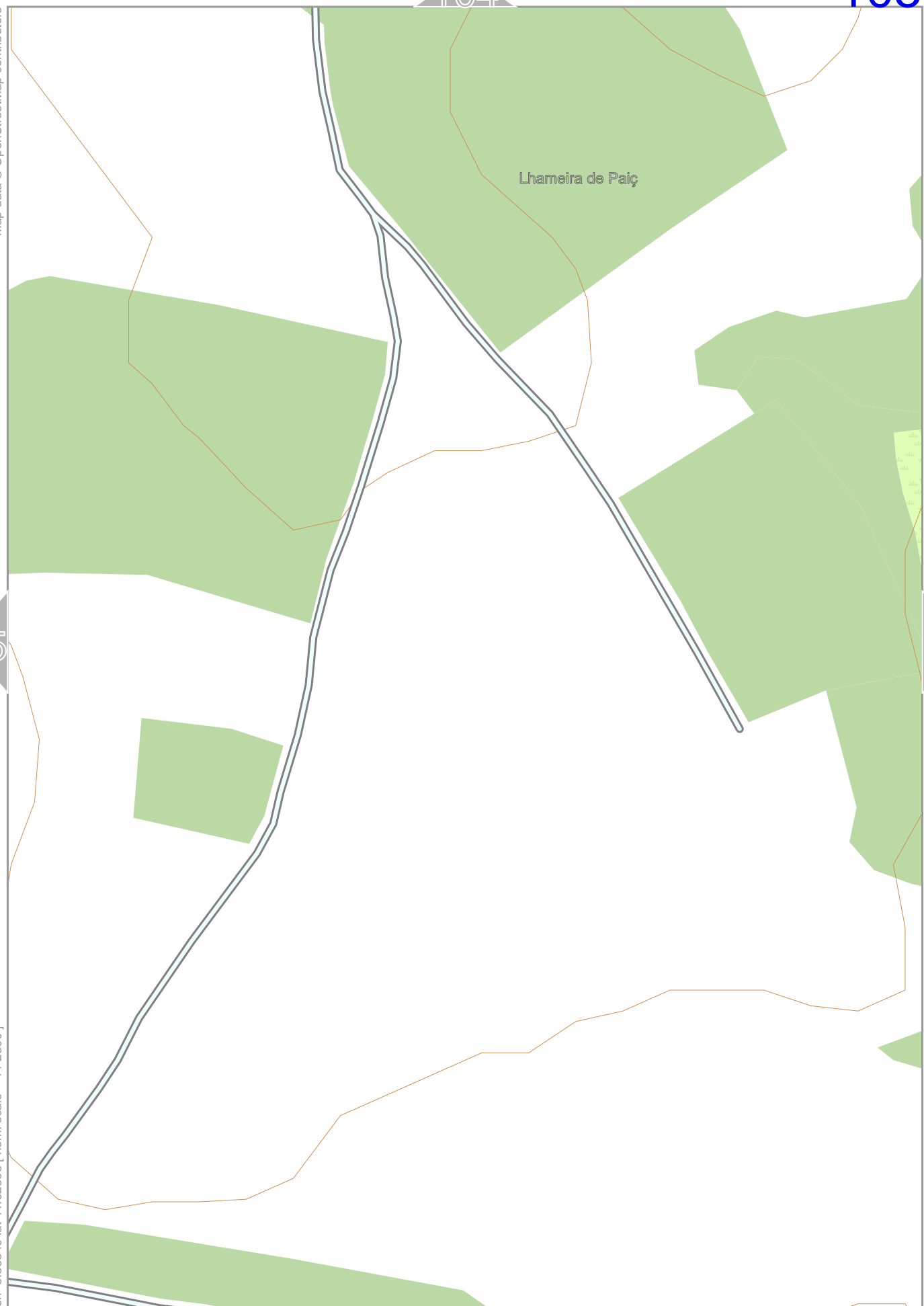
0 10 m 100 m 130 m

Contour interval = 20m

106

Map data © OpenStreetMap contributors

lon -6.38309 lat 41.63172



Angueira

105

106

Map data © OpenStreetMap contributors

lon -6.38309 lat 41.62593

Ribeiro de Belharino

100

96

116

Carrasqueiras

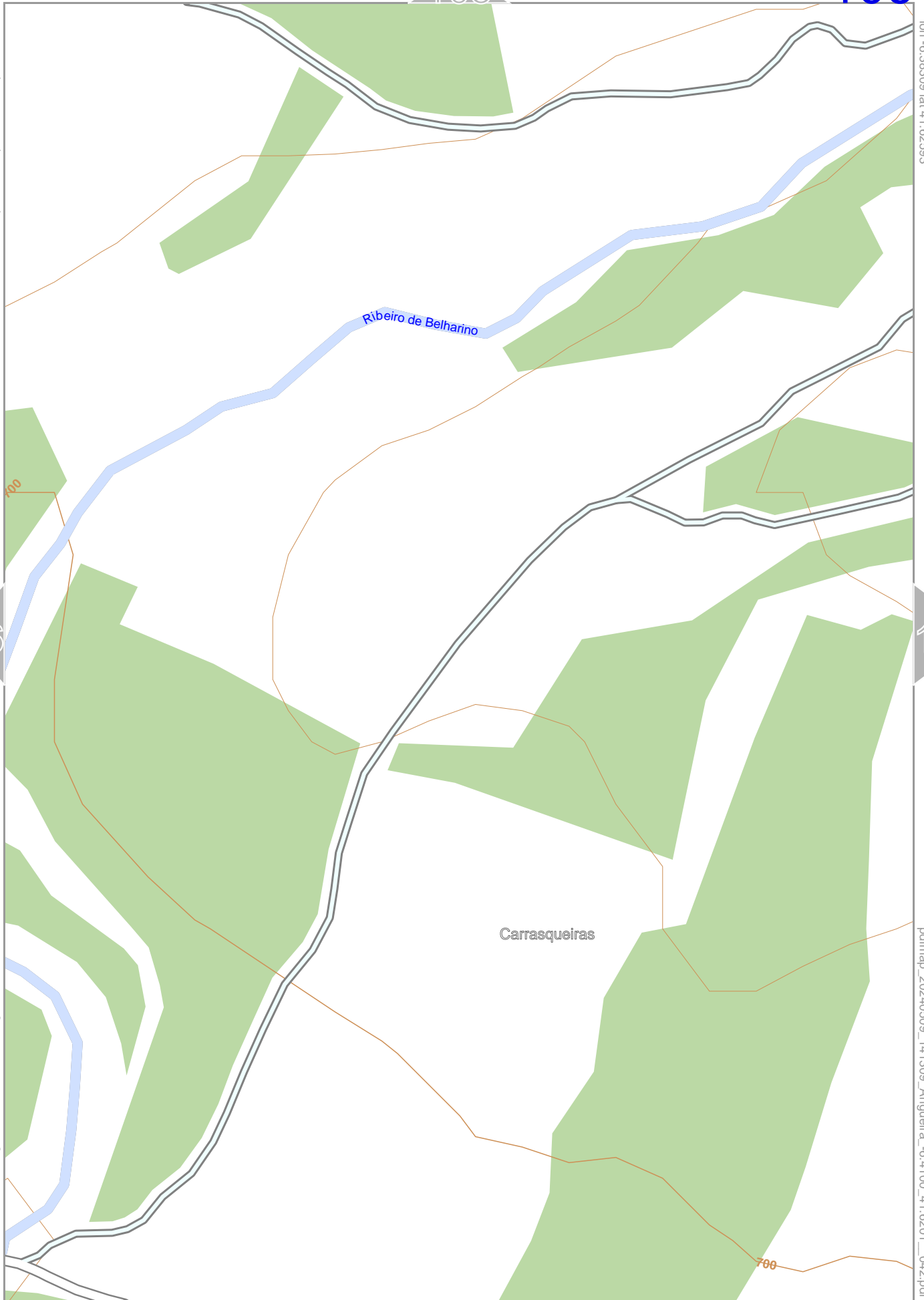
[lon -6.38849 lat 41.62015 [nom. scale = 1 / 25000]

pdfmap_20240509_141309_Angueira_-6.4100_41.6201_042.pdf

0 10 m 100 m 130 m

107

Contour interval = 20m



Angueira

106

107

Ourreticas

Map data © OpenStreetMap contributors

lon -6.38309 lat 41.62015

Caliendra de ls Regatos

Açuda de ls Regatos

Ribeira de Angueira

Juncal

97

117

lon -6.38849 lat 41.61436 [nom. scale = 1 / 2500]

pdfmap_20240509_141309_Angueira_-6.4100_41.6201_042.pdf



Contour interval = 20m

108

Angueira

107

108

Map data © OpenStreetMap contributors

lon -6.38309 lat 41.61436

Camino de Miranda

98

118

Cascalhal

Ourrieta Morena

lon -6.38849 lat 41.60858 [nom. scale = 1 / 2500]

pdfmap_20240509_141309_Angueira_-6.4100_41.6201_042.pdf

0 10 m 100 m 130 m

109

Contour interval = 20m

Angueira

108

109

Map data © OpenStreetMap contributors

lon -6.38309 lat 41.60858

99

119

lon -6.38849 lat 41.60279 [nom. scale = 1 / 2500]

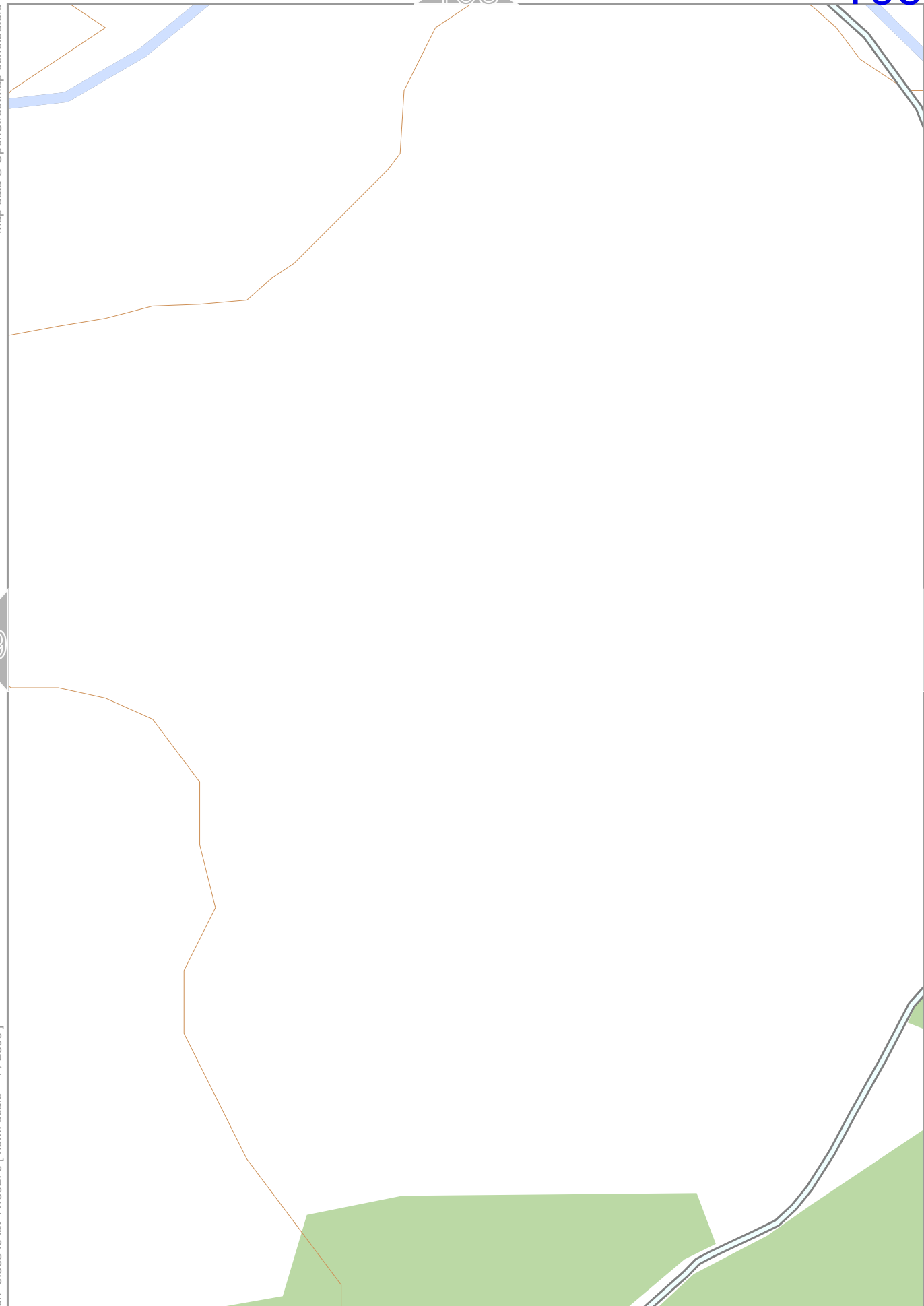
pdfmap_20240509_141309_Angueira_-6.4100_41.6201_042.pdf

0 10 m 100 m 130 m

110

 www.milvusmap.eu 

Contour interval = 20m



Angueira

109

110

Map data © OpenStreetMap contributors

lon -6.38309 lat 41.60279

Peladas

Portugueses

100

120

lon -6.38849 lat 41.59701 | nom. scale = 1 / 25000

pdfmap_20240509_141309_Angueira_-6.4100_41.6201_042.pdf

Ribeiro de I Torri



Contour interval = 20m

111

Angueira

110

111

Map data © OpenStreetMap contributors

lon -6.38309 lat 41.59701

101

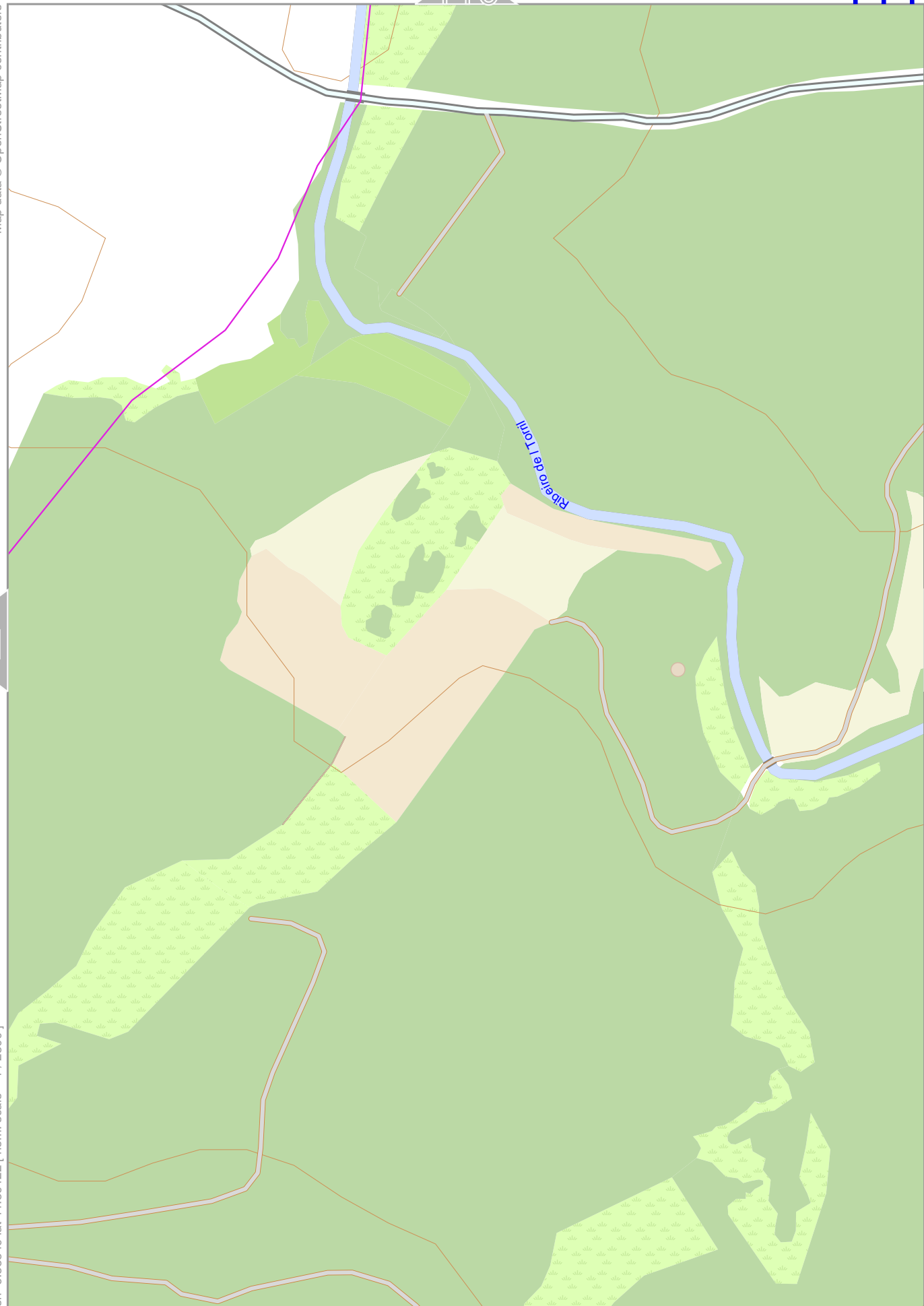
121

lon -6.38849 lat 41.59122 [nom. scale = 1 / 2500]

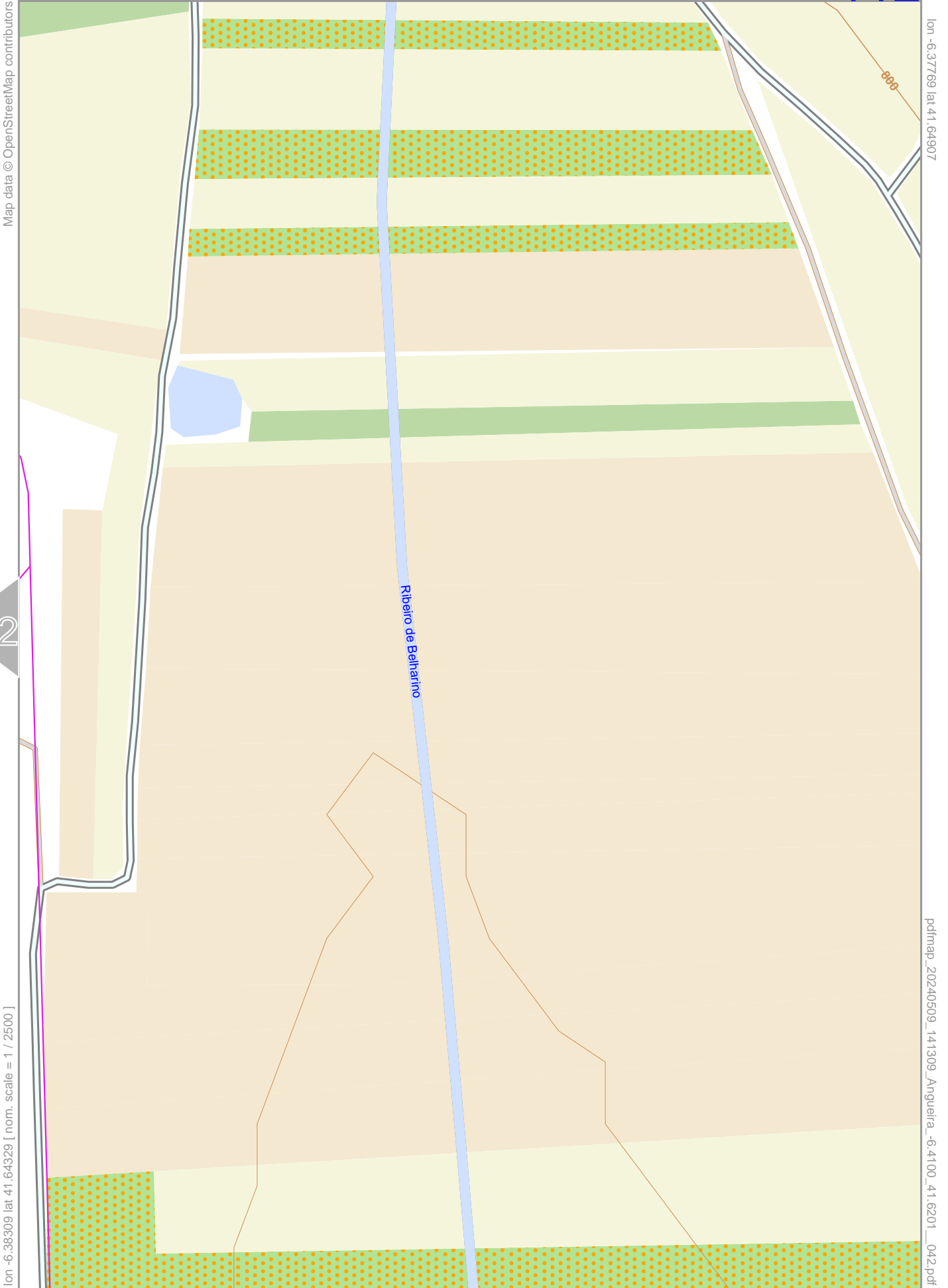
pdfmap_20240509_141309_Angueira_-6.4100_41.6201_042.pdf

0 10 m 100 m 130 m

Contour interval = 20m



Angueira



Map data © OpenStreetMap contributors

lon -6.37769 lat 41.64907

102

Ribeiro de Balharino

lon -6.38309 lat 41.64329 [nom. scale = 1 / 2500]

pdfmap_20240509_141309_Angueira_-6.4100_41.6201_042.pdf



Contour interval = 20m

113

Angueira

113

112

lon -6.37769 lat 41.64329

Map data © OpenStreetMap contributors

103

Riacho de Belharungo

lon -6.38309 lat 41.63750 [nom. scale = 1 / 2500]

pdfmap_20240509_141309_Angueira_-6.4100_41.6201_042.pdf

0 10 m 100 m 130 m

Contour interval = 20m

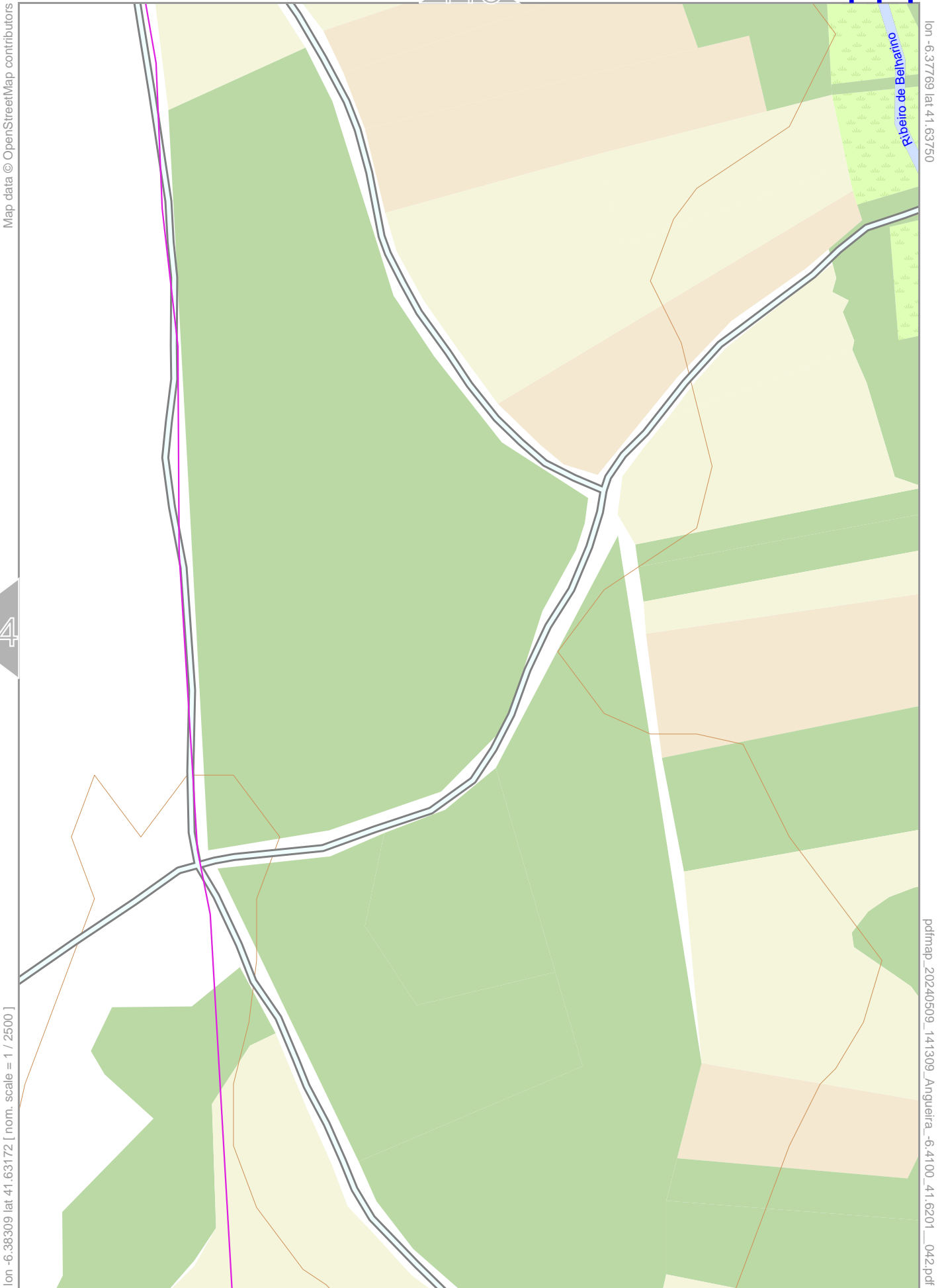
114



Angueira

113

114



Map data © OpenStreetMap contributors

lon -6.37769 lat 41.63750

104

lon -6.38309 lat 41.63172 [nom. scale = 1 / 2500]

pdfmap_20240509_141309_Angueira_-6.4100_41.6201_042.pdf

0 10 m 100 m 130 m

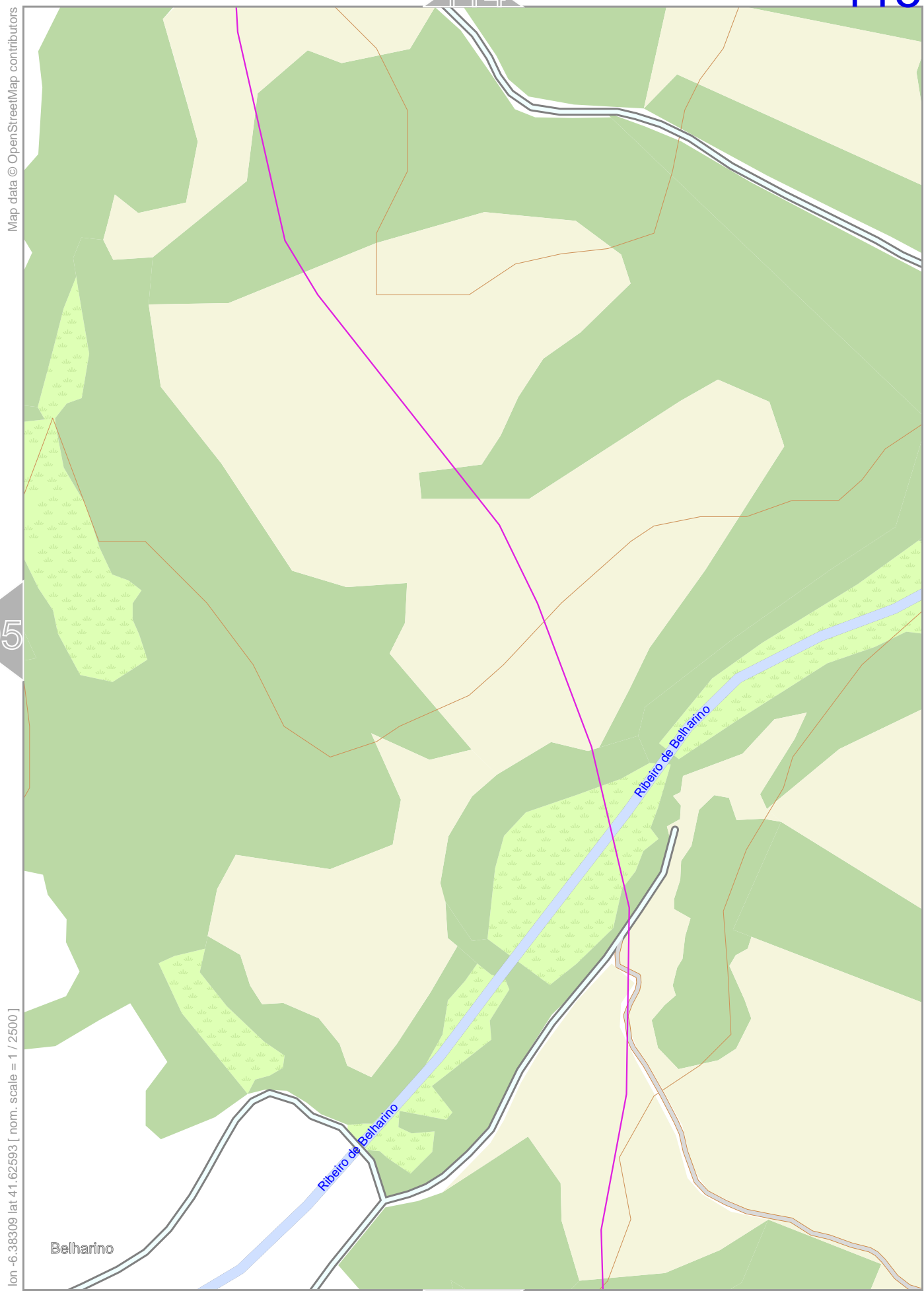
Contour interval = 20m

115

Angueira

114

115



Map data © OpenStreetMap contributors

lon -6.37769 lat 41.63172

105

lon -6.38309 lat 41.62593 [nom. scale = 1 / 25000]

pdfmap_20240509_141309_Angueira_-6.4100_41.6201_042.pdf

Belharino

0 10 m 100 m 130 m

Contour interval = 20m

116

Angueira

115

116

Map data © OpenStreetMap contributors

lon -6.37769 lat 41.62593

Ribeiro de Belharino

106

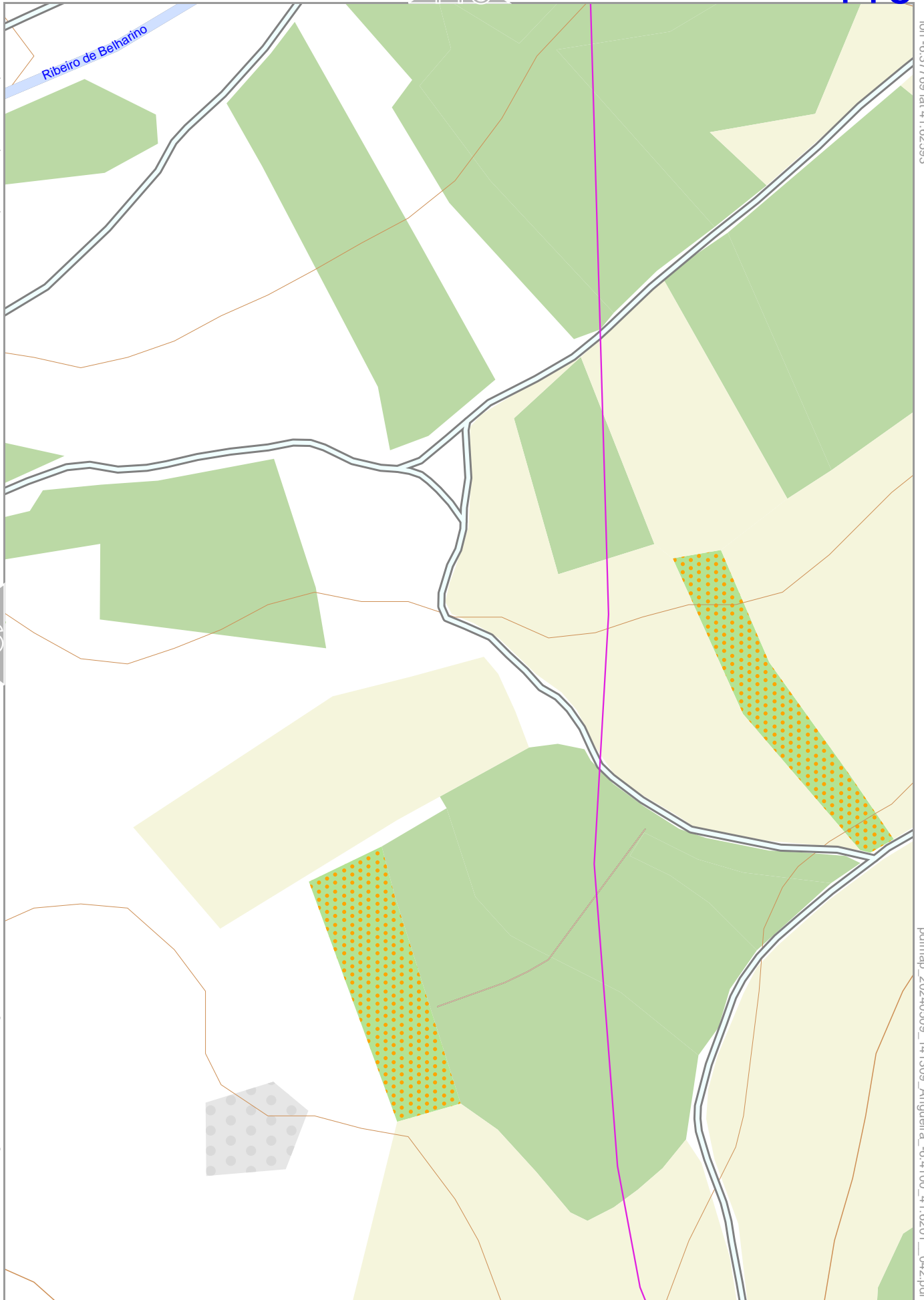
[lon -6.38309 lat 41.62015 [nom. scale = 1 / 25000]

pdfmap_20240509_141309_Angueira_-6.4100_41.6201__042.pdf



Contour interval = 20m

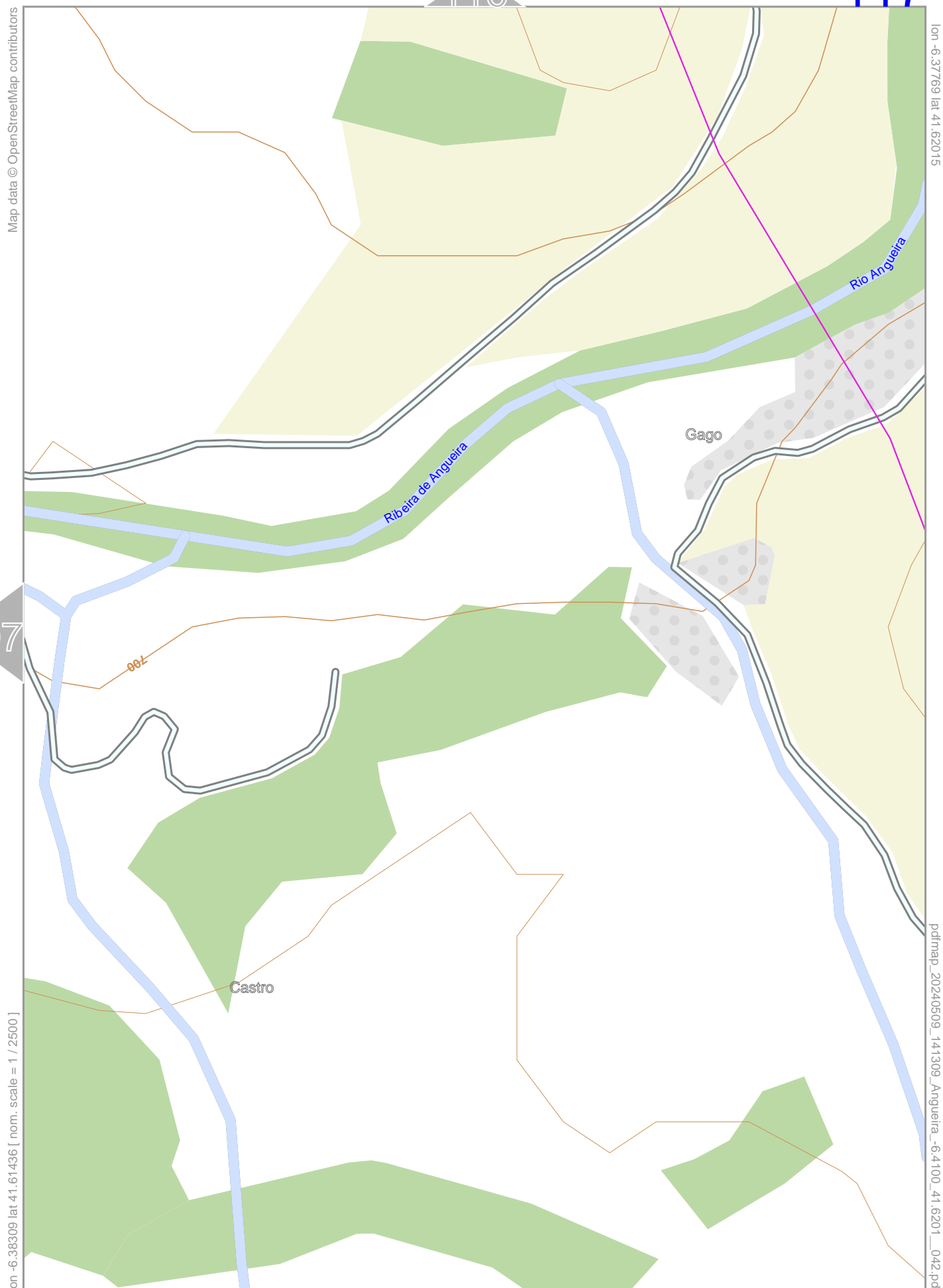
117



Angueira

116

117



Map data © OpenStreetMap contributors

lon -6.37769 lat 41.62015

107

208

Gago

Castro

lon -6.38309 lat 41.61436 [norm. scale = 1 / 2500]

pdfmap_20240509_141309_Angueira_-6.4100_41.6201_042.pdf

0 10 m 100 m 130 m

Contour interval = 20m

118

Angueira

117

118

Map data © OpenStreetMap contributors

lon -6.37769 lat 41.61436

Queijeiras

108

Camino de Miranda

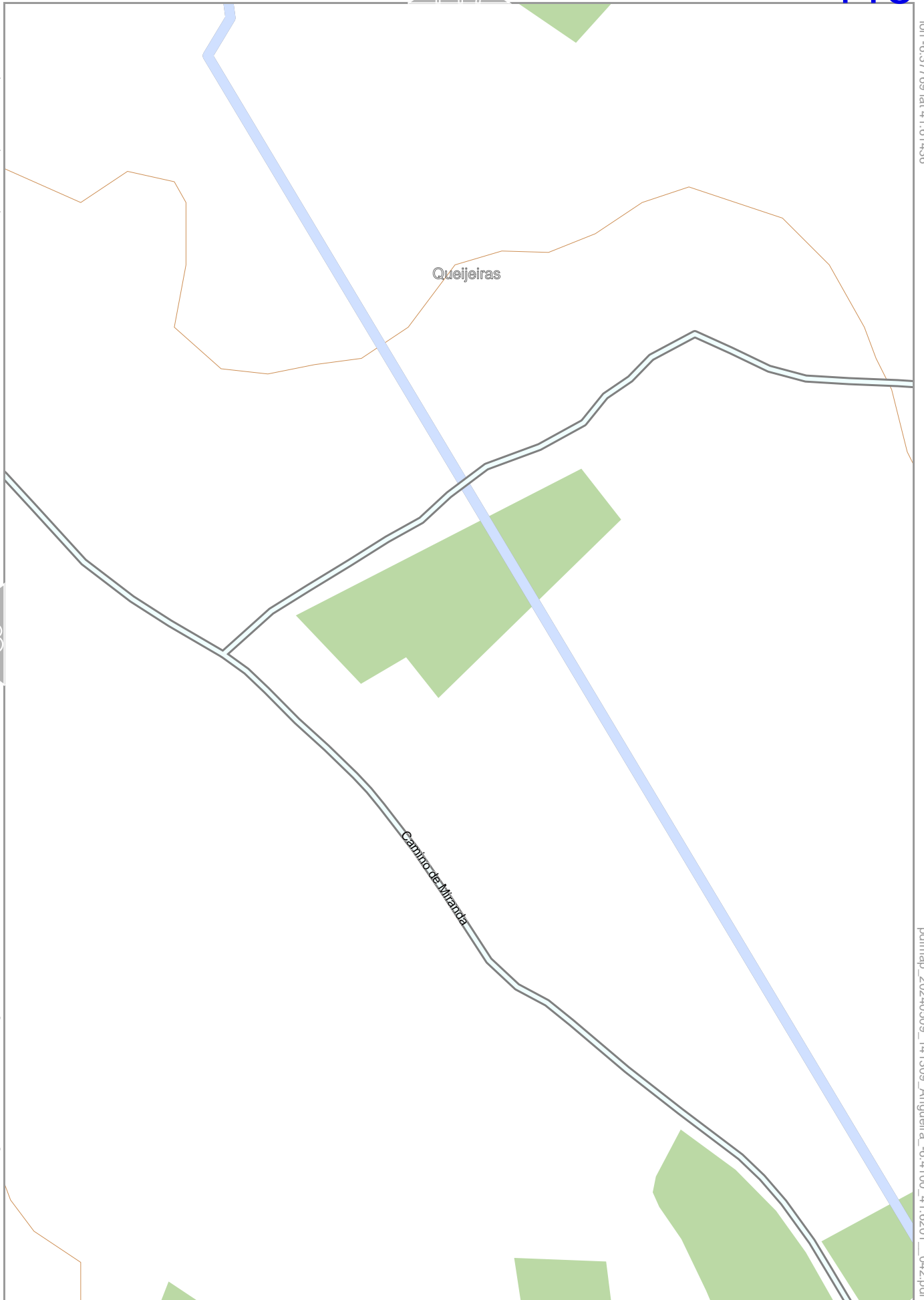
[lon -6.38309 lat 41.60858 | nom. scale = 1 / 25000]

pdfmap_20240509_141309_Angueira_-6.4100_41.6201_042.pdf

0 10 m 100 m 130 m

119

Contour interval = 20m



Angueira

118

119

Map data © OpenStreetMap contributors

lon -6.37769 lat 41.60858

Caminho de Miranda

Palancares

109

Palancaricos

lon -6.38309 lat 41.60279 [norm. scale = 1 / 25000]

pdfmap_20240509_141309_Angueira_-6.4100_41.6201_042.pdf

0 10 m 100 m 130 m

120

 www.milvusmap.eu 

Contour interval = 20m



Angueira

119

120

Map data © OpenStreetMap contributors

lon -6.37769 lat 41.60279

110

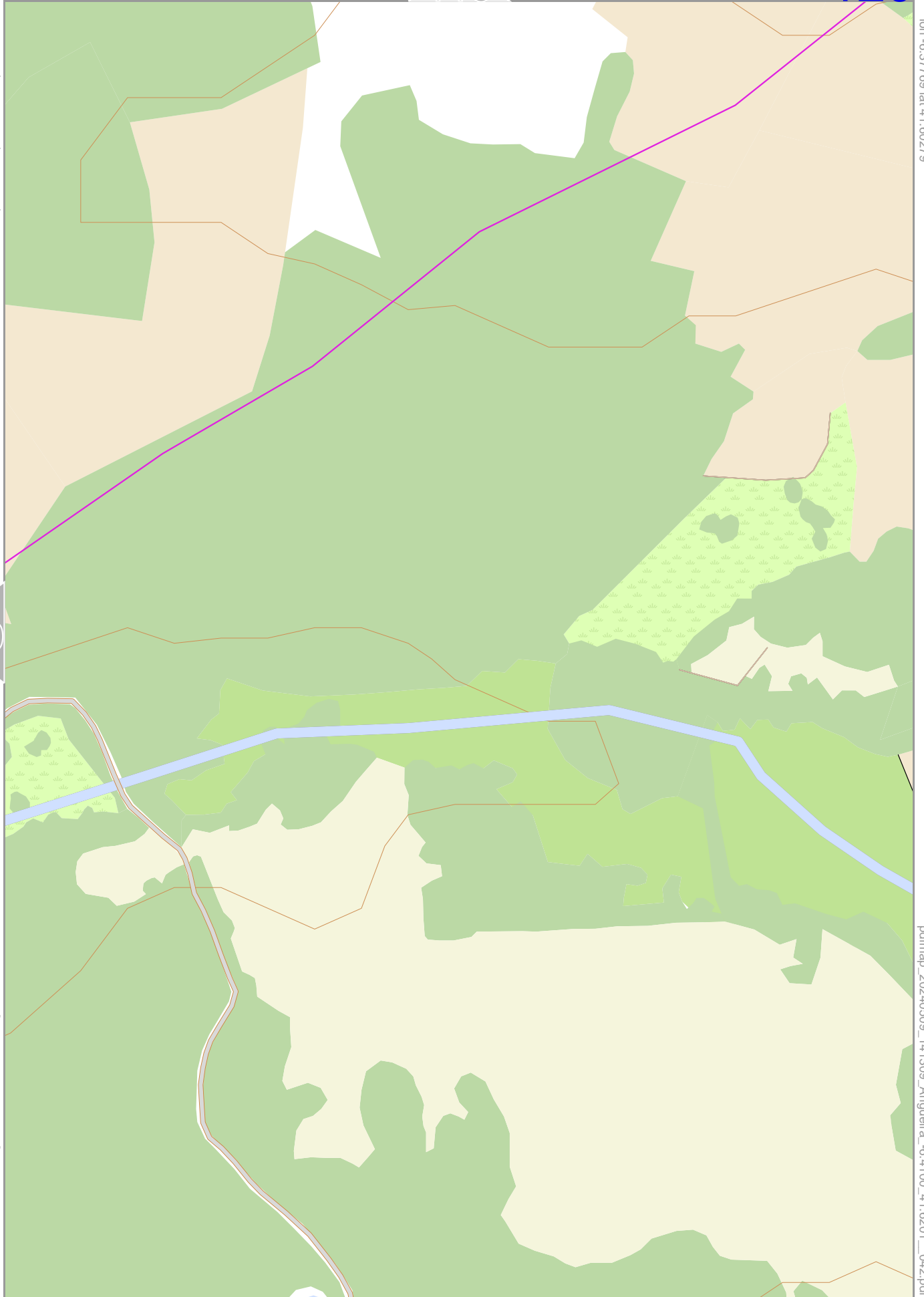
[lon -6.38309 lat 41.59701 | nom. scale = 1 / 25000

pdfmap_20240509_141309_Angueira_-6.4100_41.6201_042.pdf

0 10 m 100 m 130 m

Contour interval = 20m

121



Angueira

120

121

Map data © OpenStreetMap contributors

lon -6.37769 lat 41.59701

111

Ribeiro de I Toril

Molnico

[lon -6.38309 lat 41.59122] [norm. scale = 1 / 2500]

pdfmap_20240509_141309_Angueira_-6.4100_41.6201_042.pdf



Contour interval = 20m