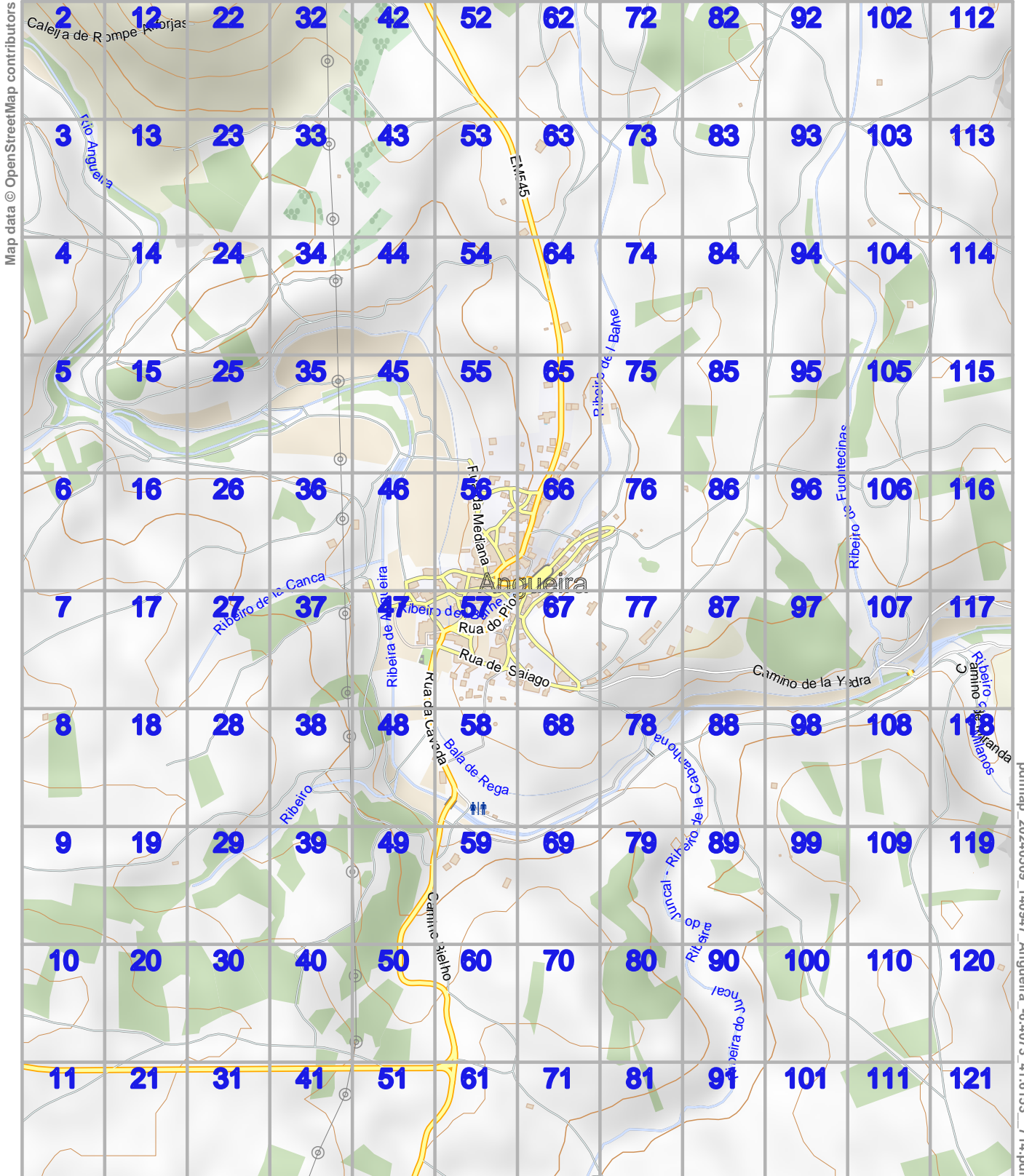


Angueira

lon -6.39439 lat 41.62697



lon -6.42030 lat 41.60383
[nom. scale = 1 / 12000]

Angueira



12

3

Angueira

2

3



lon -6.42030 lat 41.62234 [norm. scale = 1 / 1000]

lon -6.41814 lat 41.62465

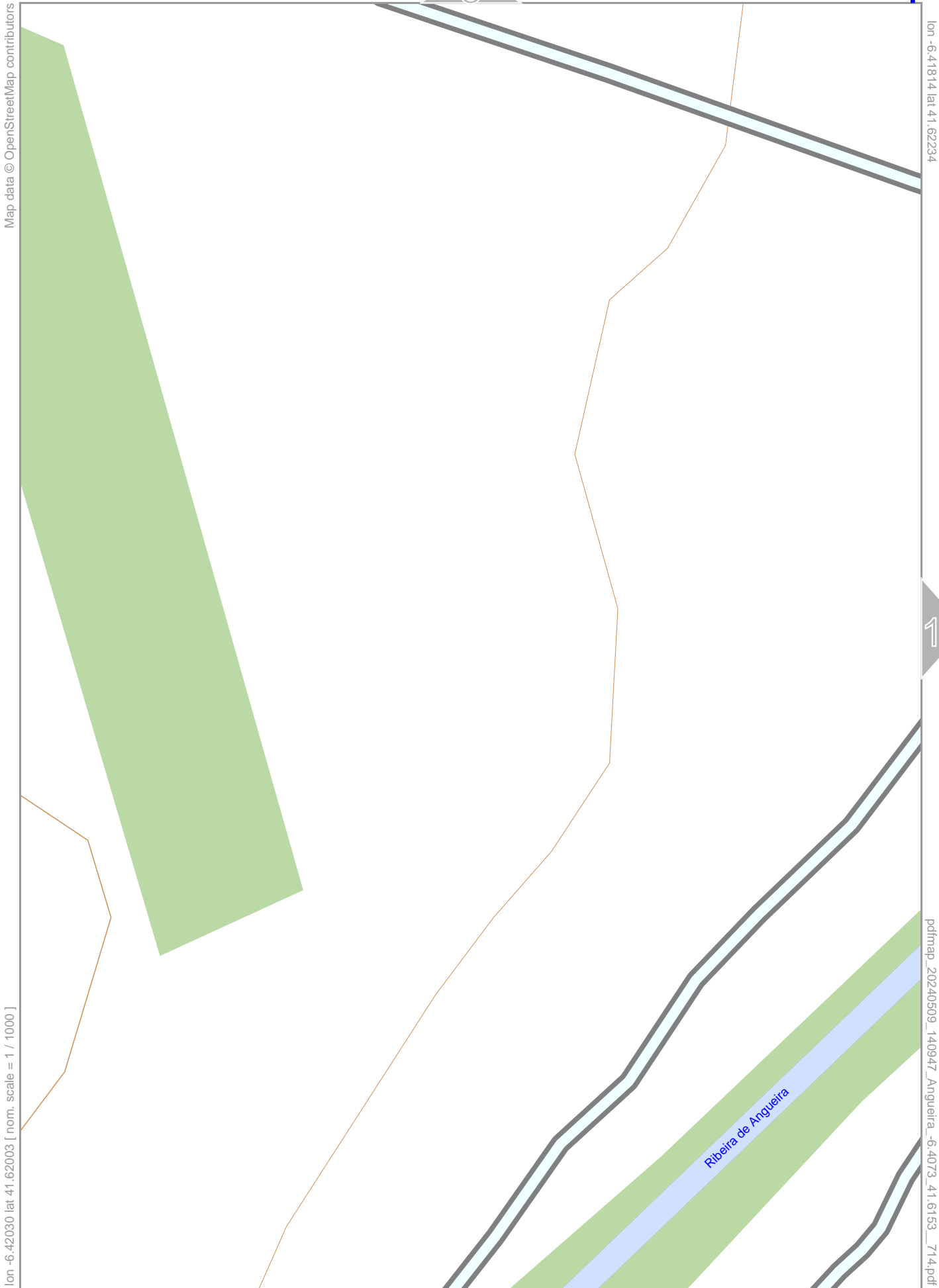
pdfmap_20240509_140947_Angueira_-6.4073_41.6153_714.pdf

0 10 m 50 m
Contour interval = 20m

4

13

Angueira



3

4

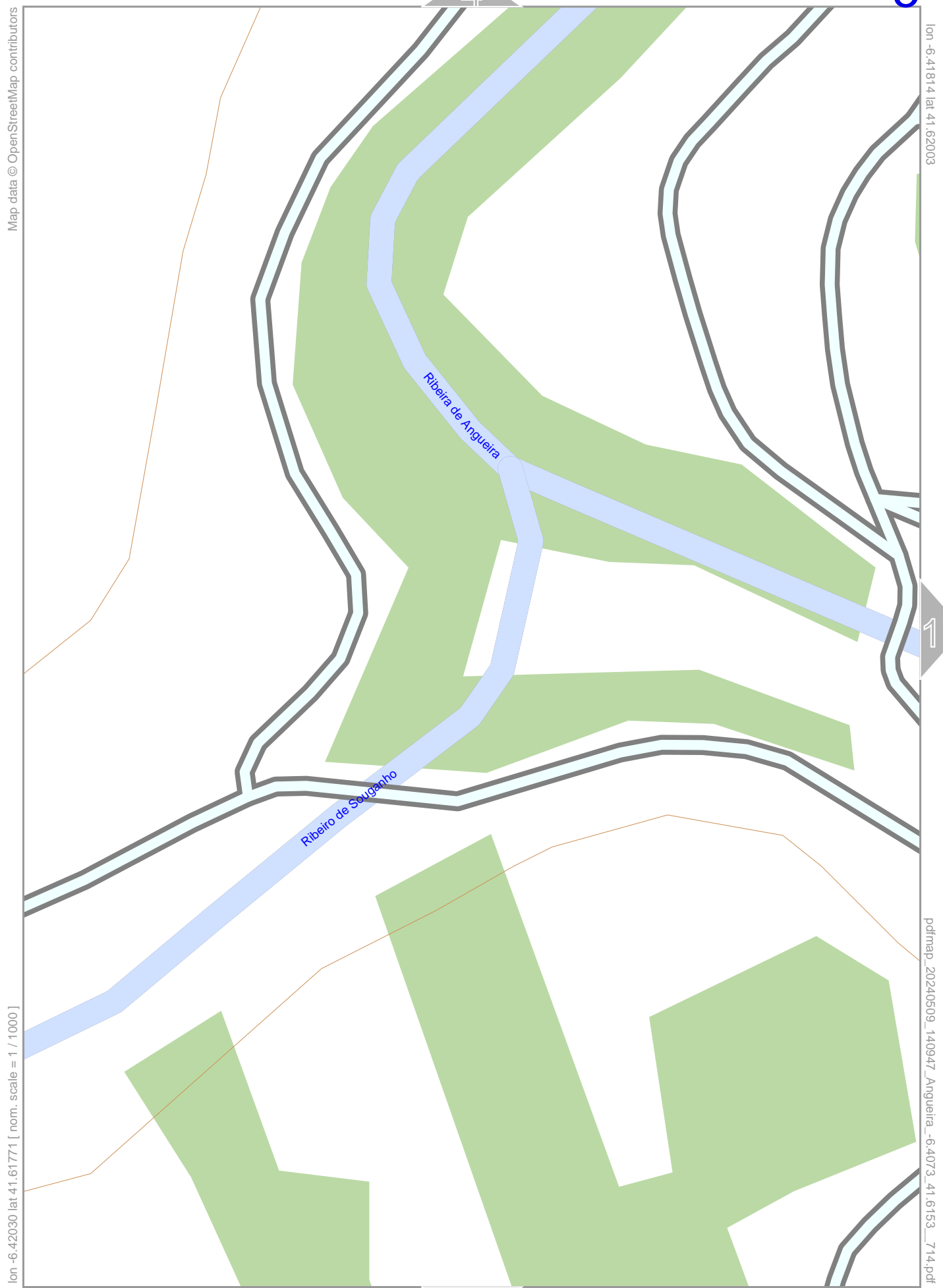
14

5

Angueira

4

5



Map data © OpenStreetMap contributors

lon -6.41814 lat 41.62003

[lon -6.42030 lat 41.61771 | norm. scale = 1 / 1000]

pdfmap_20240509_140947_Angueira_-6.4073_41.6153_714.pdf



Contour interval = 20m

6

Angueira

5

16

7

Map data © OpenStreetMap contributors

lon -6.41814 lat 41.61771

lon -6.42030 lat 41.61540 [nom. scale = 1 = 10000]

pdfmap_20240509_140947_Angueira_-6.4073_41.6153_714.pdf

0 10 m 50 m

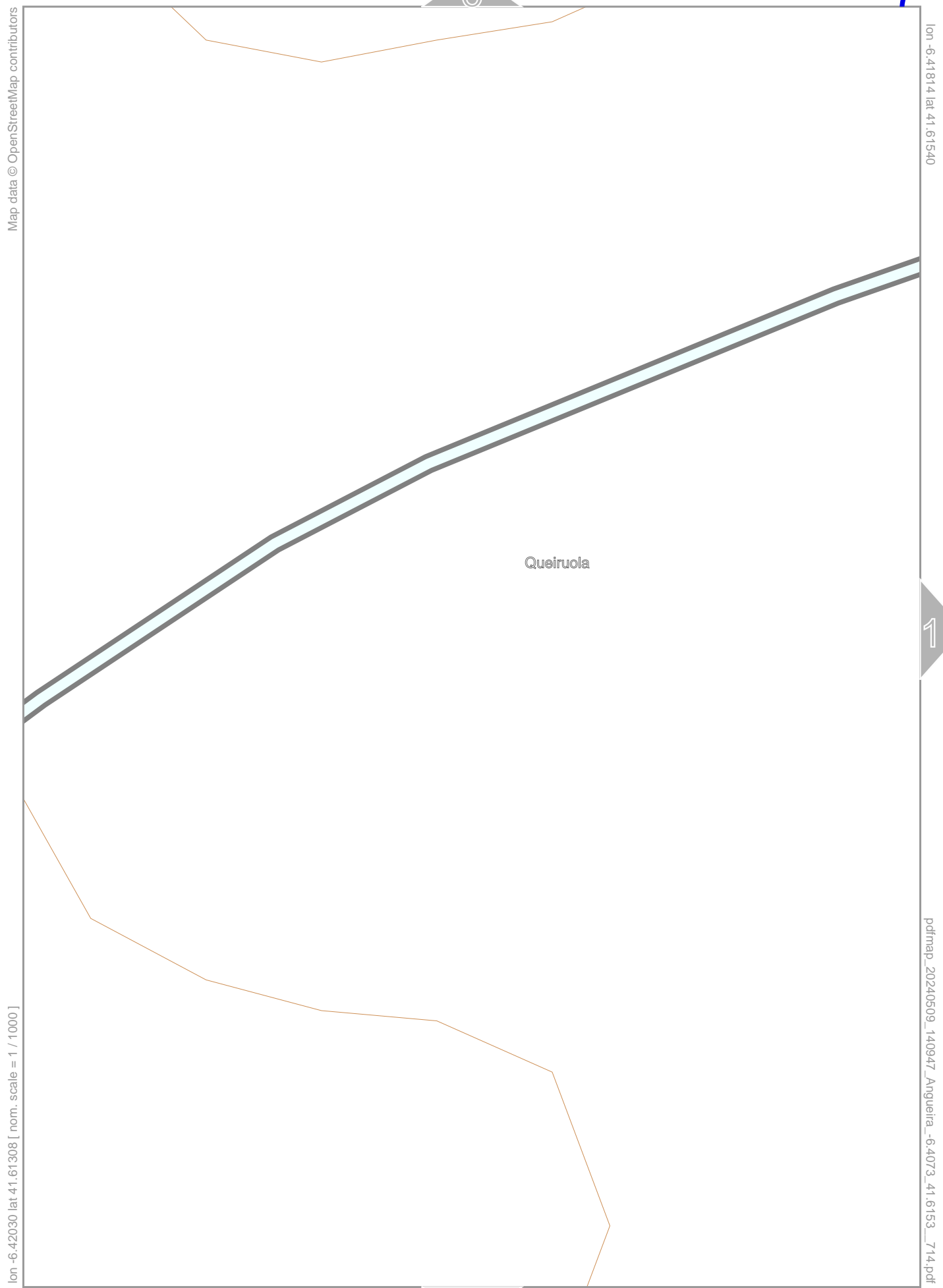
Contour interval = 20m



Angueira

6

7



Map data © OpenStreetMap contributors

lon -6.41814 lat 41.61540

[lon -6.42030 lat 41.61308 [norm. scale = 1 / 1000]

pdfmap_20240509_140947_Angueira_-6.4073_41.6153_714.pdf

0 10 m 50 m

Contour interval = 20m

Angueira

7

8

Map data © OpenStreetMap contributors

lon -6.41814 lat 41.61308

[lon -6.42030 lat 41.61077 | nom. scale | 1 = 10000

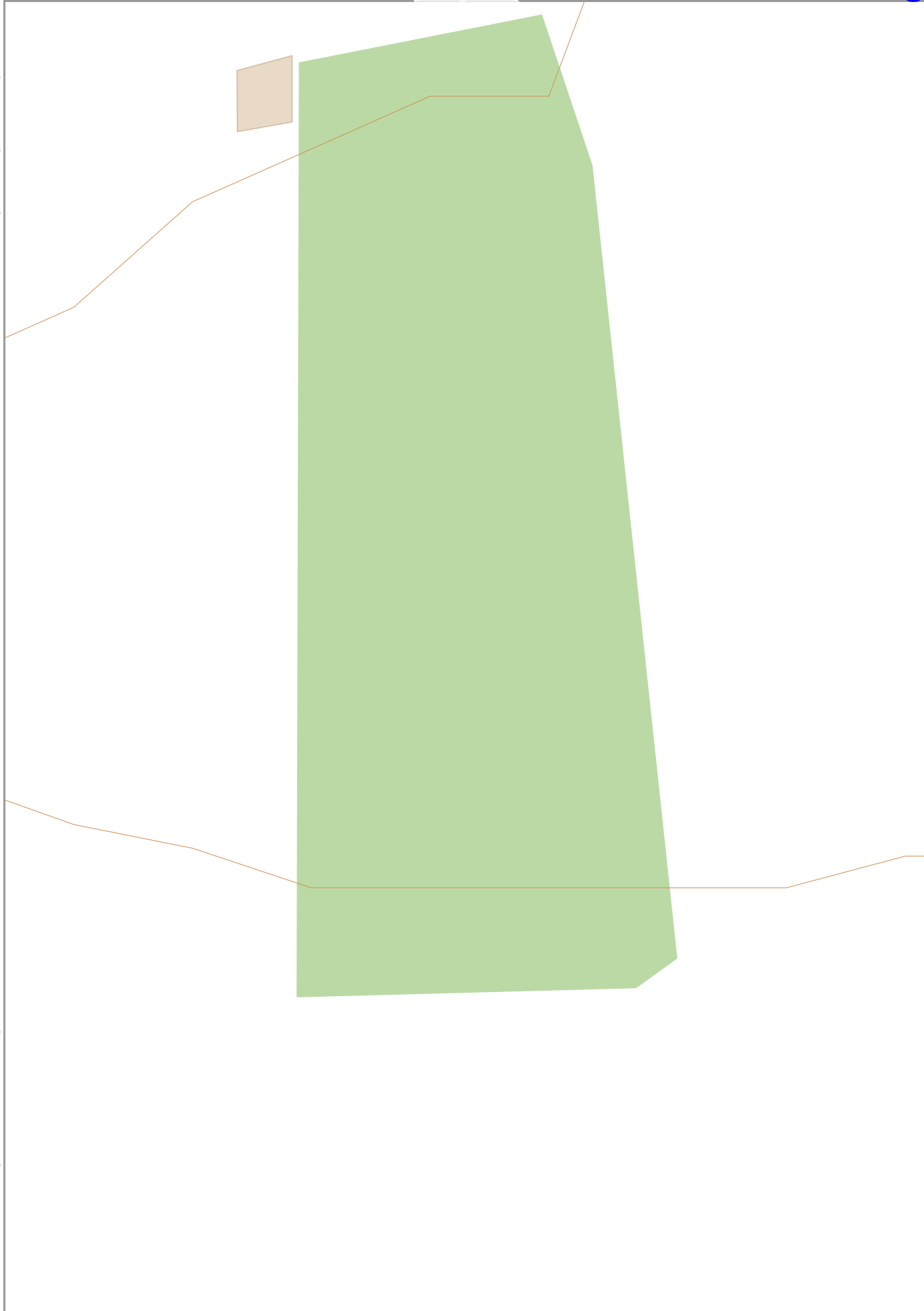
pdfmap_20240509_140947_Angueira_-6.4073_-41.6153_-714.pdf

18

0 10 m 50 m

Contour interval = 20m

9



Angueira

8

9

Map data © OpenStreetMap contributors

lon -6.41814 lat 41.61077

[lon -6.42030 lat 41.60846 | norm. scale = 1 / 1000]

pdfmap_20240509_140947_Angueira_-6.4073_41.6153_714.pdf

19

0 10 m 50 m

10

Contour interval = 20m



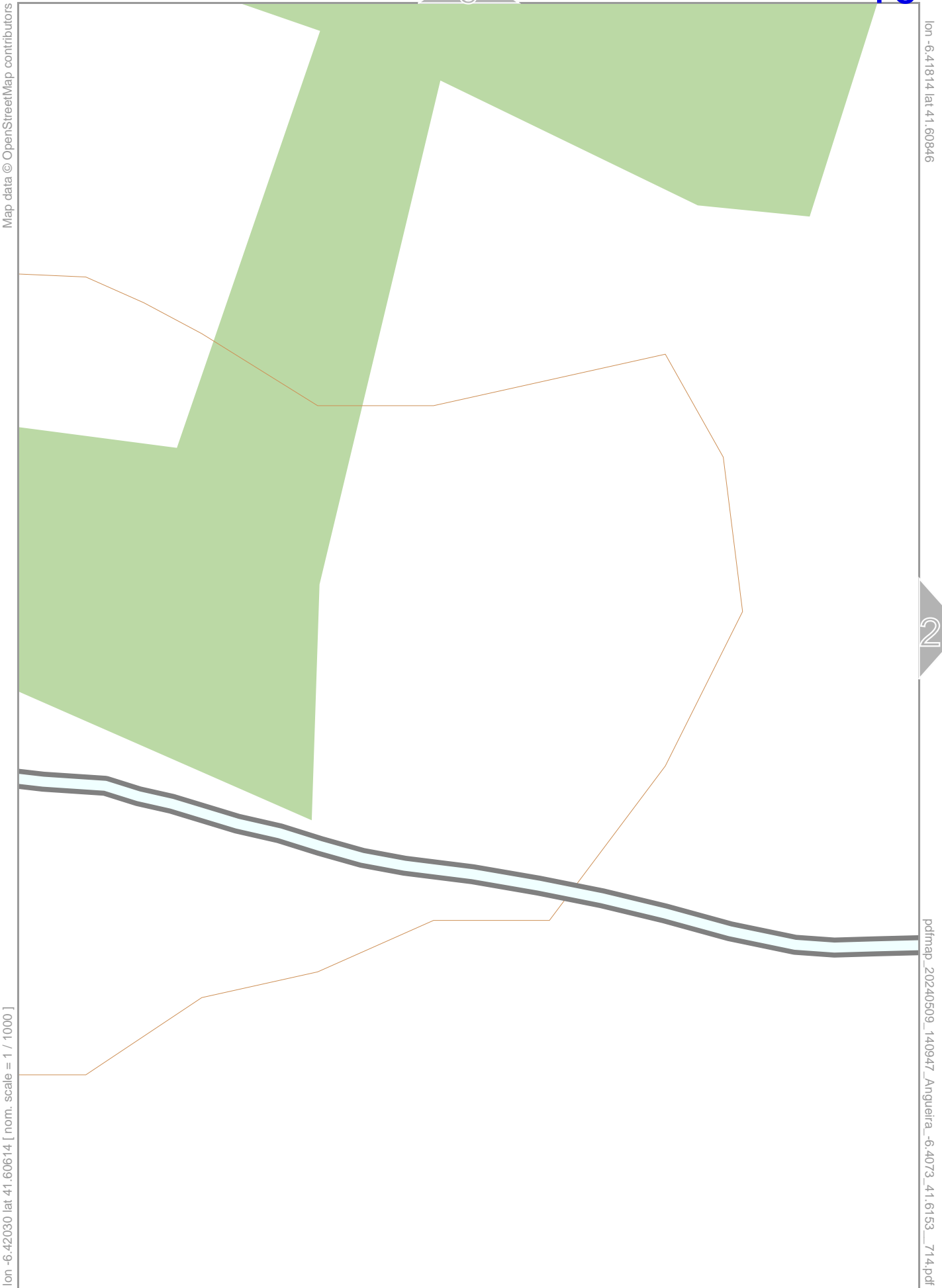
Angueira

10

9

20

11



Map data © OpenStreetMap contributors

lon -6.41814 lat 41.60846

[lon -6.42030 lat 41.60614 | nom. scale = 1 / 10000

pdfmap_20240509_140947_Angueira_-6.4073_-41.6153_-714.pdf

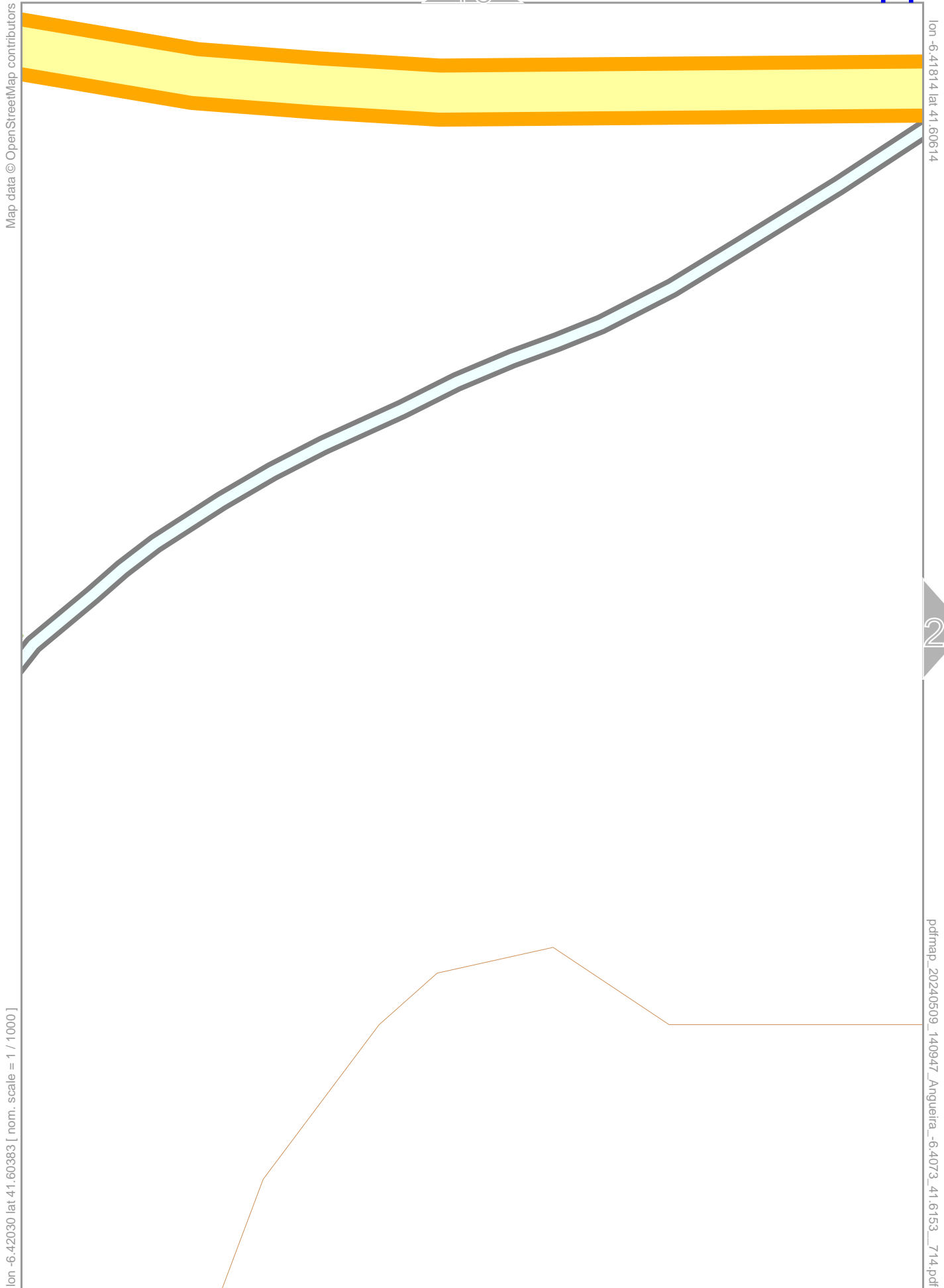


Contour interval = 20m

Angueira

10

11



lon -6.41814 lat 41.60614

[lon -6.42030 lat 41.60383] [norm. scale = 1 / 1000]

pdfmap_20240509_140947_Angueira_-6.4073_41.6153_714.pdf

0 10 m 50 m

Contour interval = 20m

Angueira



Map data © OpenStreetMap contributors

lon -6.41598 lat 41.62697

2

22

[lon -6.41814 lat 41.62465] nom. scale = 1 / 10000

pdfmap_20240509_140947_Angueira_-6.4073_41.6153_714.pdf

0 10 m 50 m

Contour interval = 20m

13

Angueira

12

13

Map data © OpenStreetMap contributors

lon -6.41598 lat 41.62495



23

Rio Angueira

pdfmap_20240509_140947_Angueira_-6.4073_41.6153_714.pdf

lon -6.41814 lat 41.62234 [nom. scale = 1 / 1000]

0 10 m 50 m

14

www.milvusmap.eu

© creative commons

Contour interval = 20m

Angueira

13

14

Map data © OpenStreetMap contributors

lon -6.41598 lat 41.62234

[lon -6.41814 lat 41.62003 [nom. scale = 1 / 10000

pdfmap_20240509_140947_Angueira_-6.4073_41.6153_714.pdf

0 10 m 50 m

Contour interval = 20m

15

 www.milvusmap.eu



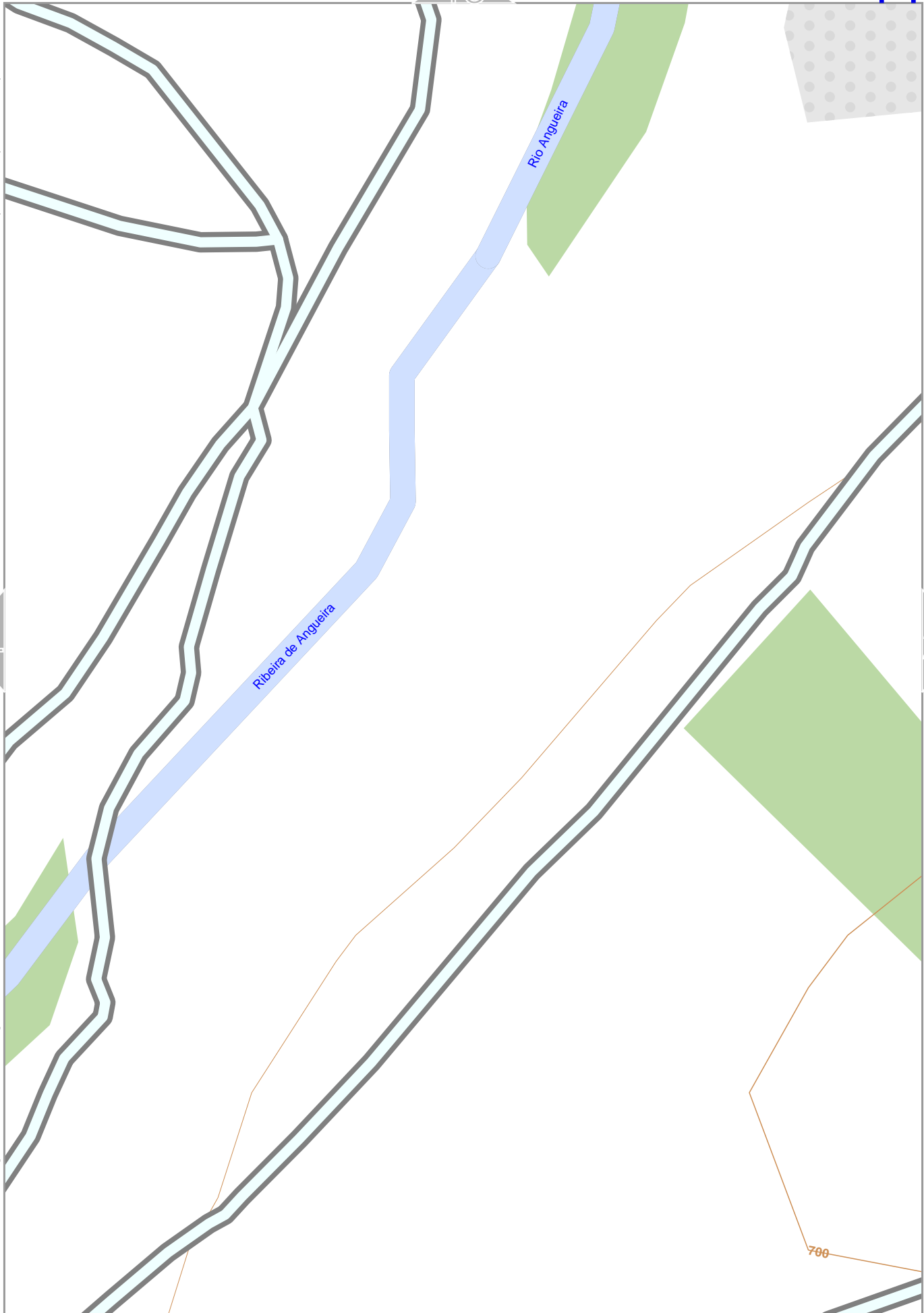
4

24

Ribeira de Angueira

Rio Angueira

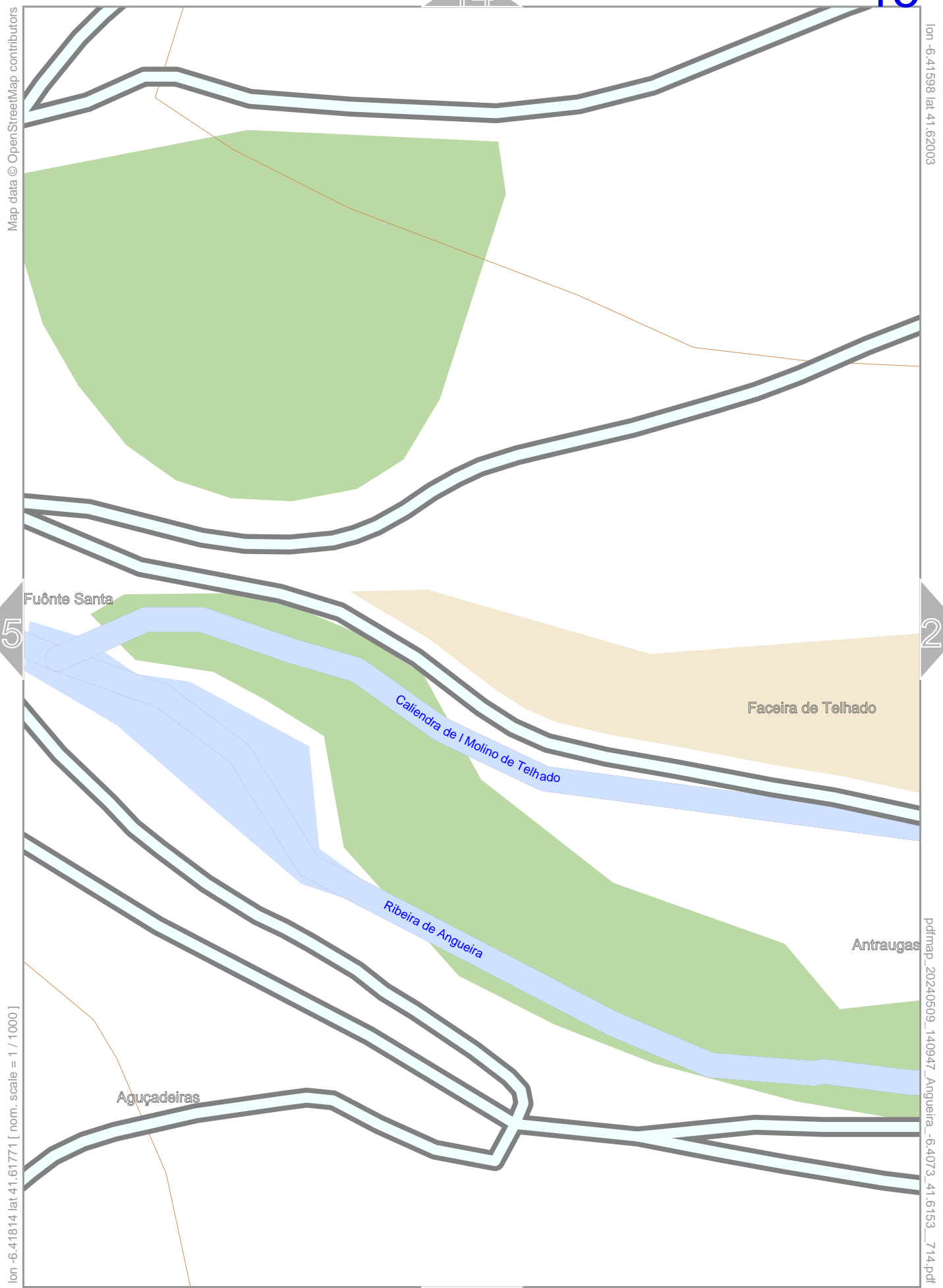
700



Angueira

15

14



Map data © OpenStreetMap contributors

lon -6.41598 lat 41.62003

lon -6.41814 lat 41.61771 [nom. scale = 1 / 1000]

pdfmap_20240509_140947_Angueira_-6.4073_41.6153_714.pdf

0 10 m 50 m

Contour interval = 20m

16

Angueira

15

16

Map data © OpenStreetMap contributors

lon -6.41598 lat 41.61771

Cundelheira

[lon -6.41814 lat 41.61540 | nom. scale = 1 / 10000]

pdfmap_20240509_140947_Angueira_-6.4073_41.6153_714.pdf

0 10 m 50 m

Contour interval = 20m


17



Angueira

16

17



Map data © OpenStreetMap contributors

lon -6.41598 lat 41.61540

[lon -6.41814 lat 41.61308] [norm. scale = 1 / 1000]

pdfmap_20240509_140947_Angueira_-6.4073_41.6153_714.pdf

0 10 m 50 m

Contour interval = 20m

www.milvusmap.eu

18

Angueira

17

18

Map data © OpenStreetMap contributors

lon -6:41598 lat 41.61308

Fraga

28

[lon -6:41814 lat 41.61077] [nom. scale = 1 / 10000]

pdfmap_20240509_140947_Angueira_-6:4073_41:6153_714.pdf

0 10 m 50 m

Contour interval = 20m

19

Angueira

18

19

Map data © OpenStreetMap contributors

lon -6.41598 lat 41.61077

lon -6.41814 lat 41.60846 [norm. scale = 1 / 1000]

pdfmap_20240509_140947_Angueira_-6.4073_41.6153_714.pdf

0 10 m 50 m

Contour interval = 20m

20

29



Angueira

19

20



10

30

21




Contour interval = 20m

Angueira

20

21



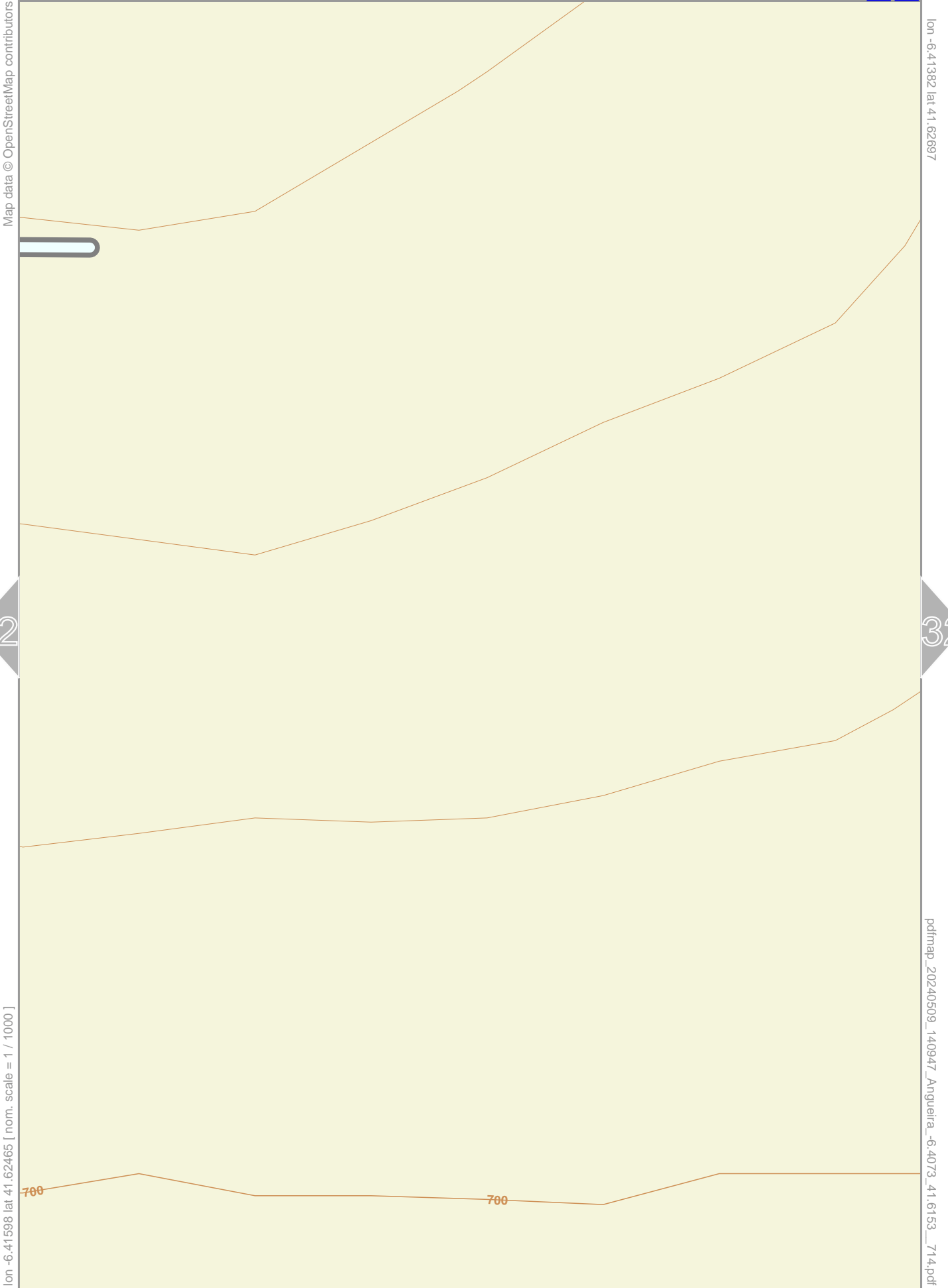
lon -6.41814 lat 41.60383 [norm. scale = 1 / 1000]

Lhagona

0 10 m 50 m

Contour interval = 20m

Angueira



12

32

23

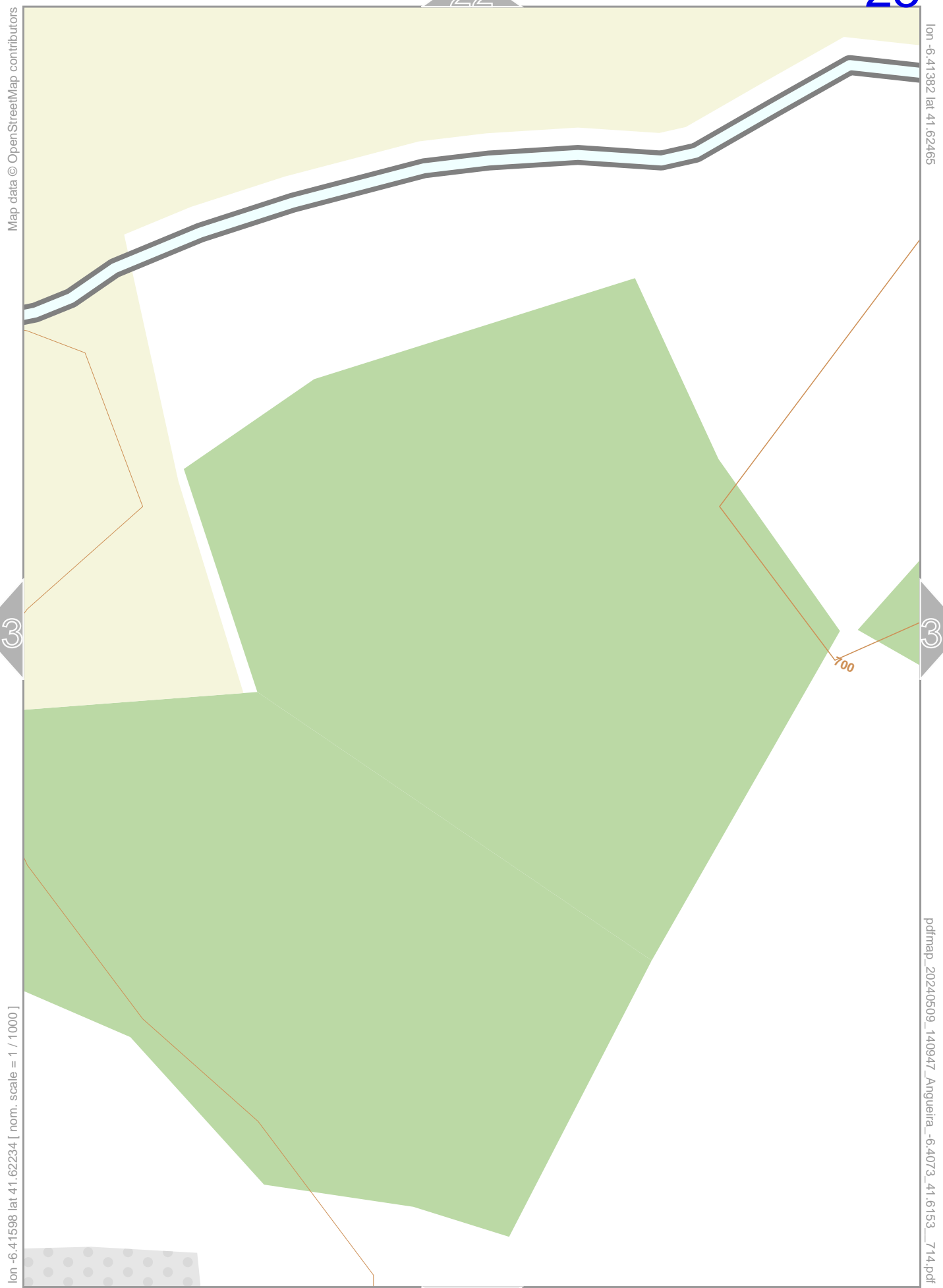


Contour interval = 20m

Angueira

22

23



13

33

24

0 10 m 50 m

Contour interval = 20m

Angueira

24

23



Map data © OpenStreetMap contributors

lon: -6.41382 lat: 41.62234

14

34

[lon: -6.41598 lat: 41.62003 | nom. scale = 1 / 10000

pdfmap_20240509_140947_Angueira_-6.4073_41.6153_714.pdf

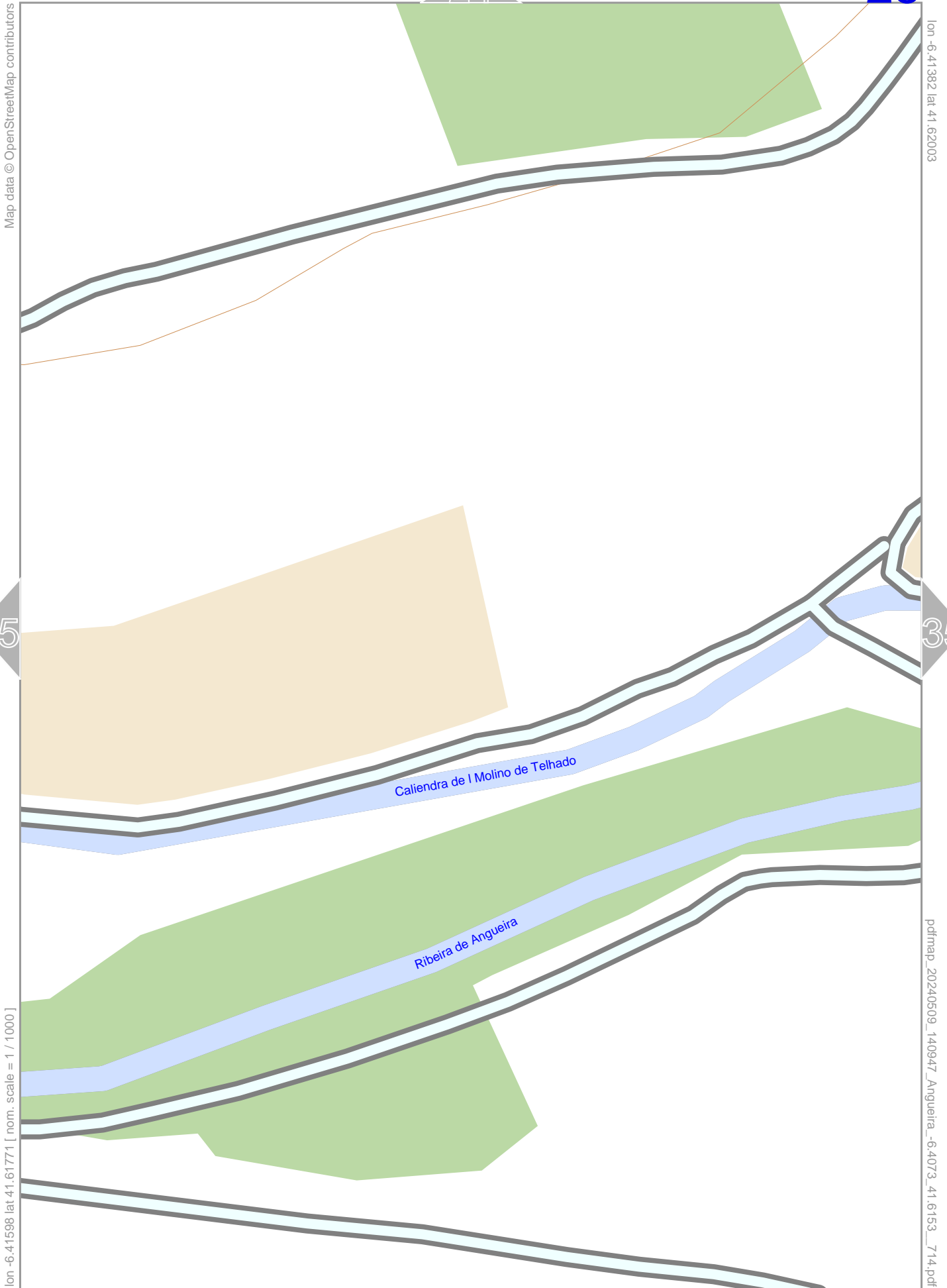
0 10 m 50 m
Contour interval = 20m

25

Angueira

24

25



Map data © OpenStreetMap contributors

lon -6.41382 lat 41.62003

15

Calendra de I Molino de Telhado

35

Ribeira de Angueira

lon -6.41598 lat 41.61771 [nom. scale = 1 / 1000]

pdfmap_20240509_140947_Angueira_-6.4073_41.6153_714.pdf

0 10 m 50 m

26

www.milvusmap.eu

© creative commons

Contour interval = 20m

Angueira

25

26

Fuolharanços

Map data © OpenStreetMap contributors

lon -6.41382 lat 41.61771

16

36

Piquete

[lon -6.41598 lat 41.61540 | nom. scale = 1 / 1000]

pdfmap_20240509_140947_Angueira_-6.4073_41.6153_714.pdf

0 10 m 50 m

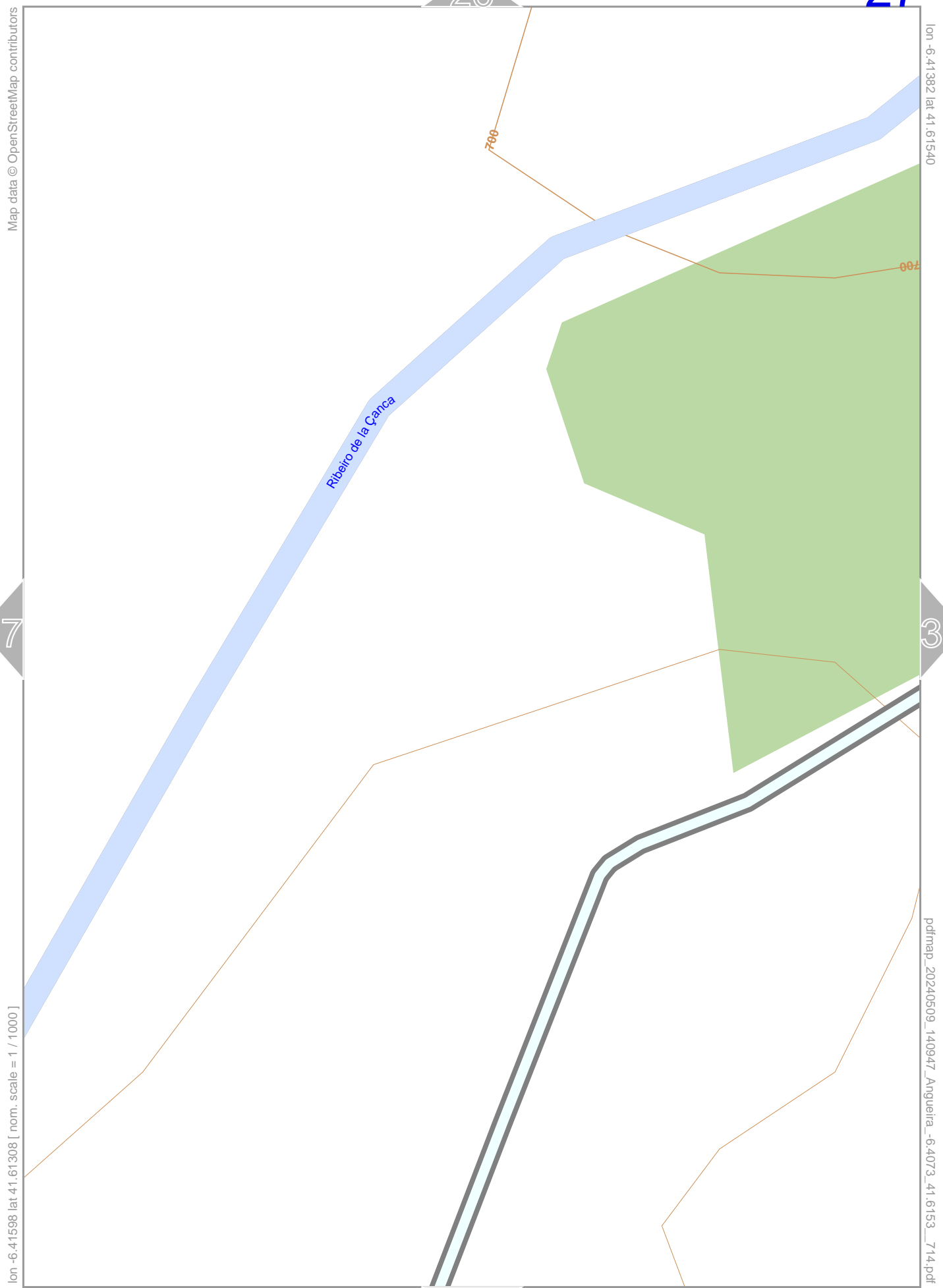
Contour interval = 20m

27

Angueira

27

26



Map data © OpenStreetMap contributors

lon -6.41382 lat 41.61540

17

37

lon -6.41598 lat 41.61308 [norm. scale = 1 / 1000]

pdfmap_20240509_140947_Angueira_-6.4073_41.6153_714.pdf

0 10 m 50 m

Contour interval = 20m

28

Angueira

28

27

lon -6.41382 lat 41.61308

Map data © OpenStreetMap contributors

18

38

[1000]
lon -6.41598 lat 41.61077 [nom. scale = 1

pdfmap_20240509_140947_Angueira_-6.4073_-41.6153_-714.pdf

0 10 m 50 m

Contour interval = 20m

29



Angueira

29

28

19

39

30

Map data © OpenStreetMap contributors

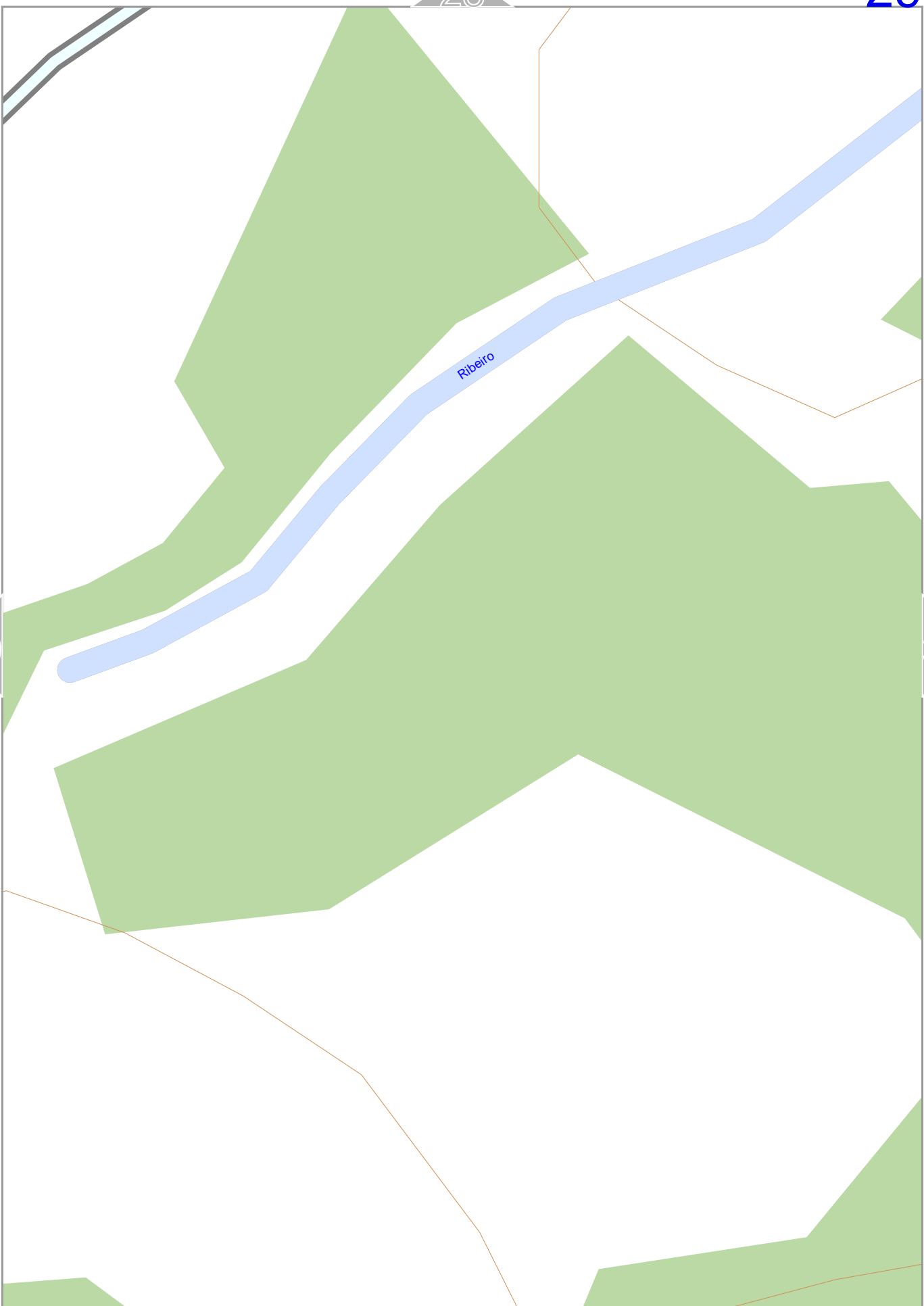
lon -6.41382 lat 41.61077

[lon -6.41598 lat 41.60846 | norm. scale = 1 / 1000]

pdfmap_20240509_140947_Angueira_-6.4073_41.6153_714.pdf

0 10 m 50 m

Contour interval = 20m



Angueira

29

30

Map data © OpenStreetMap contributors

lon -6.41382 lat 41.60846

20

40

[lon -6.41598 lat 41.60614 | nom. scale = 1 / 1000

pdfmap_20240509_140947_Angueira_-6.4073_-41.6153_714.pdf

0 10 m 50 m

Contour interval = 20m

31

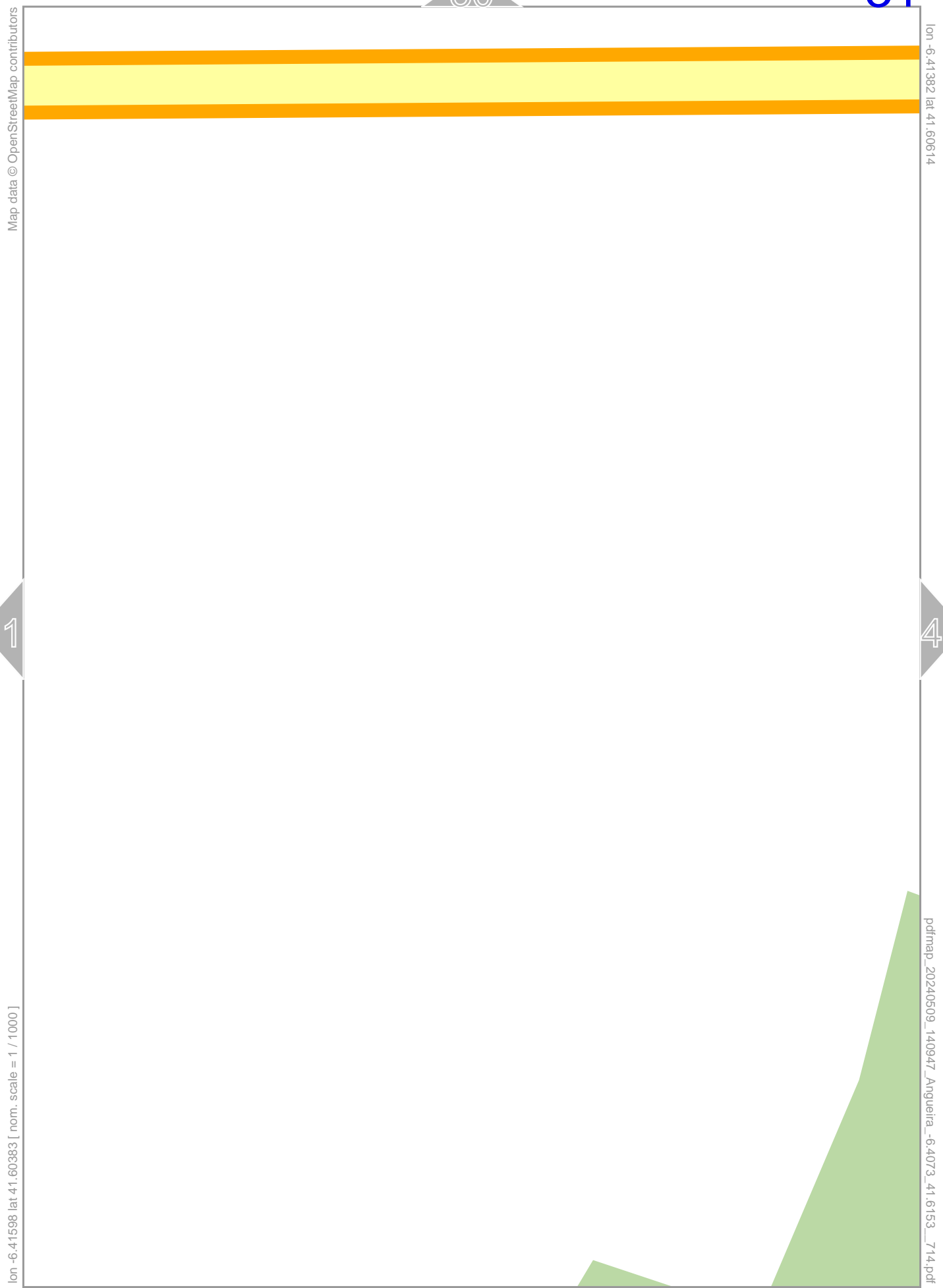
 www.milvusmap.eu



Angueira

30

31



Map data © OpenStreetMap contributors

lon -6.41382 lat 41.60614

21

41

[lon -6.41598 lat 41.60383] [norm. scale = 1 / 1000]

pdfmap_20240509_140947_Angueira_-6.4073_41.6153_714.pdf

0 10 m 50 m

Contour interval = 20m

Angueira

32



Map data © OpenStreetMap contributors

lon -6.41166 lat 41.62697

22

42

[lon -6.41382 lat 41.62465] nom. scale 1:1000

pdfmap_20240509_140947_Angueira_-6.4073_41.6153_714.pdf

0 10 m 50 m

Contour interval = 20m

33

Angueira

33

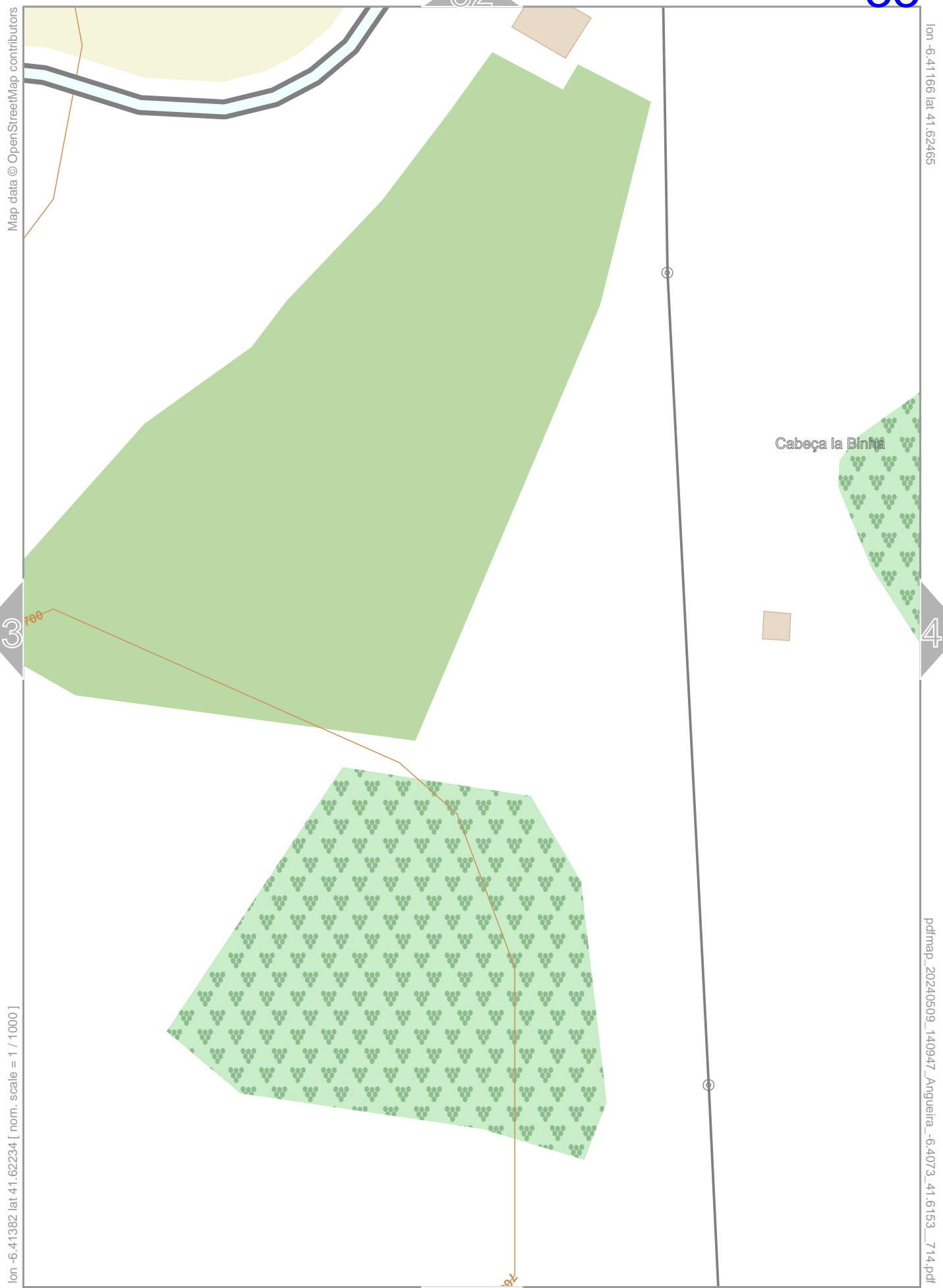
32

23

43

34

Cabeça la Binha



Map data © OpenStreetMap contributors

lon -6.41166 lat 41.62465

[lon -6.41382 lat 41.62234 | nom. scale = 1 / 1000]

pdfmap_20240509_140947_Angueira_-6.4073_41.6153_714.pdf

0 10 m 50 m

Contour interval = 20m

Angueira

33

34

Map data © OpenStreetMap contributors

lon -6.41166 lat 41.62234

24

Cabeceiros

44

[lon -6.41382 lat 41.62003 | nom. scale = 1 / 10000

pdfmap_20240509_140947_Angueira_-6.4073_41.6153_714.pdf

0 10 m 50 m

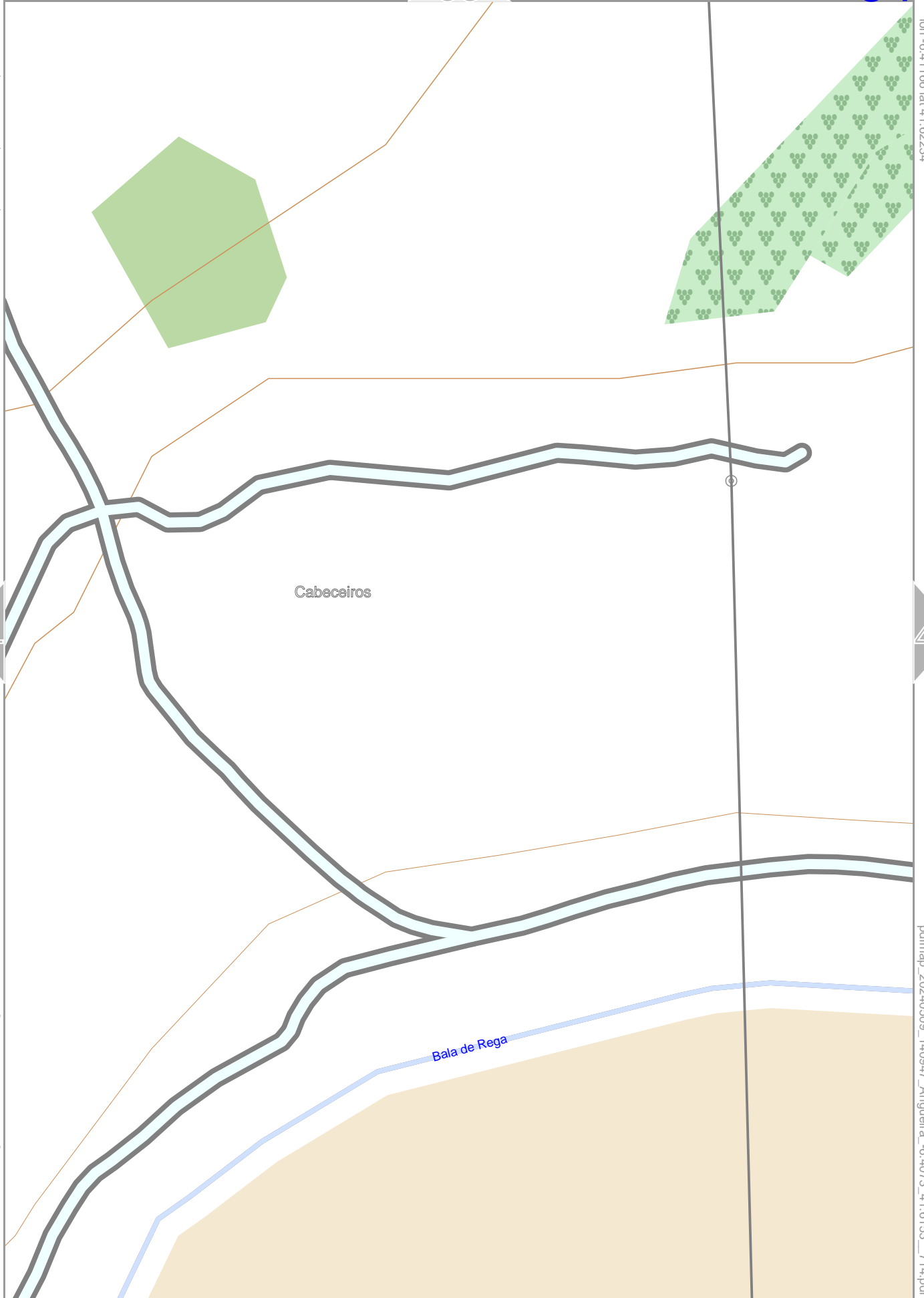
Contour interval = 20m

35

 www.milvusmap.eu



Bala de Rega



Angueira

34

35



Map data © OpenStreetMap contributors

lon -6.41166 lat 41.62003

25

45

lon -6.41382 lat 41.61771 [nom. scale = 1 / 1000]

pdfmap_20240509_140947_Angueira_-6.4073_41.6153_714.pdf

0 10 m 50 m

Contour interval = 20m

36

Angueira

35

36

Map data © OpenStreetMap contributors

lon -6:41:66 lat 41.61771

26

Eircas

46

[lon -6:41:382 lat 41.61540 | nom. scale = 1 = 10000

pdfmap_20240509_140947_Angueira_-6:40:73_41.61:53_714.pdf



Contour interval = 20m

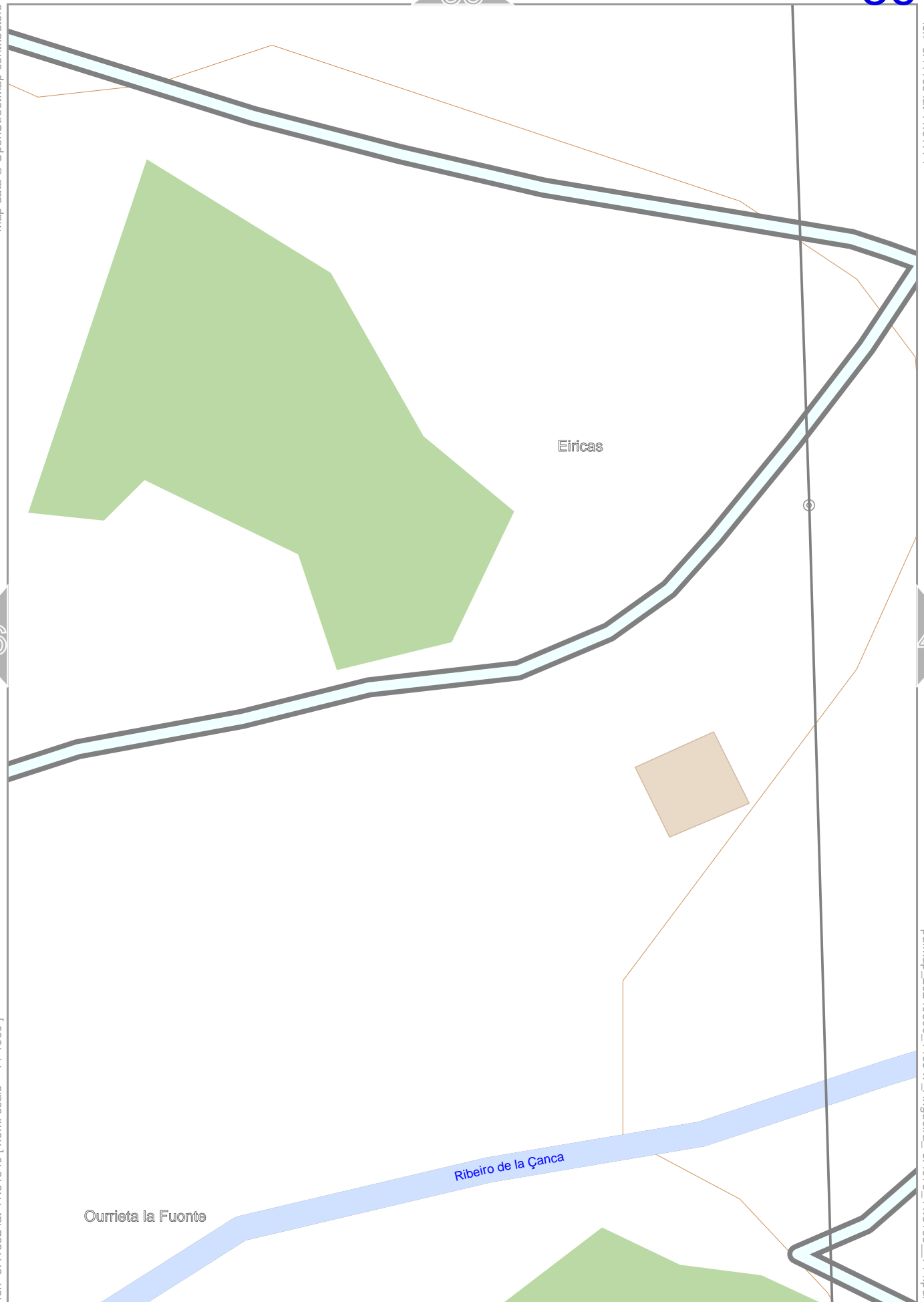
37

www.milvusmap.eu

creative commons

Ourrieta la Fuente

Ribeiro de la Çanca



Angueira

37

36

Ribeiro de la Canca

Map data © OpenStreetMap contributors

lon -6.41166 lat 41.61540

27

47

lon -6.41382 lat 41.61308 [norm. scale = 1 / 1000]

pdfmap_20240509_140947_Angueira_-6.4073_41.6153_714.pdf

0 10 m 50 m

Contour interval = 20m

38

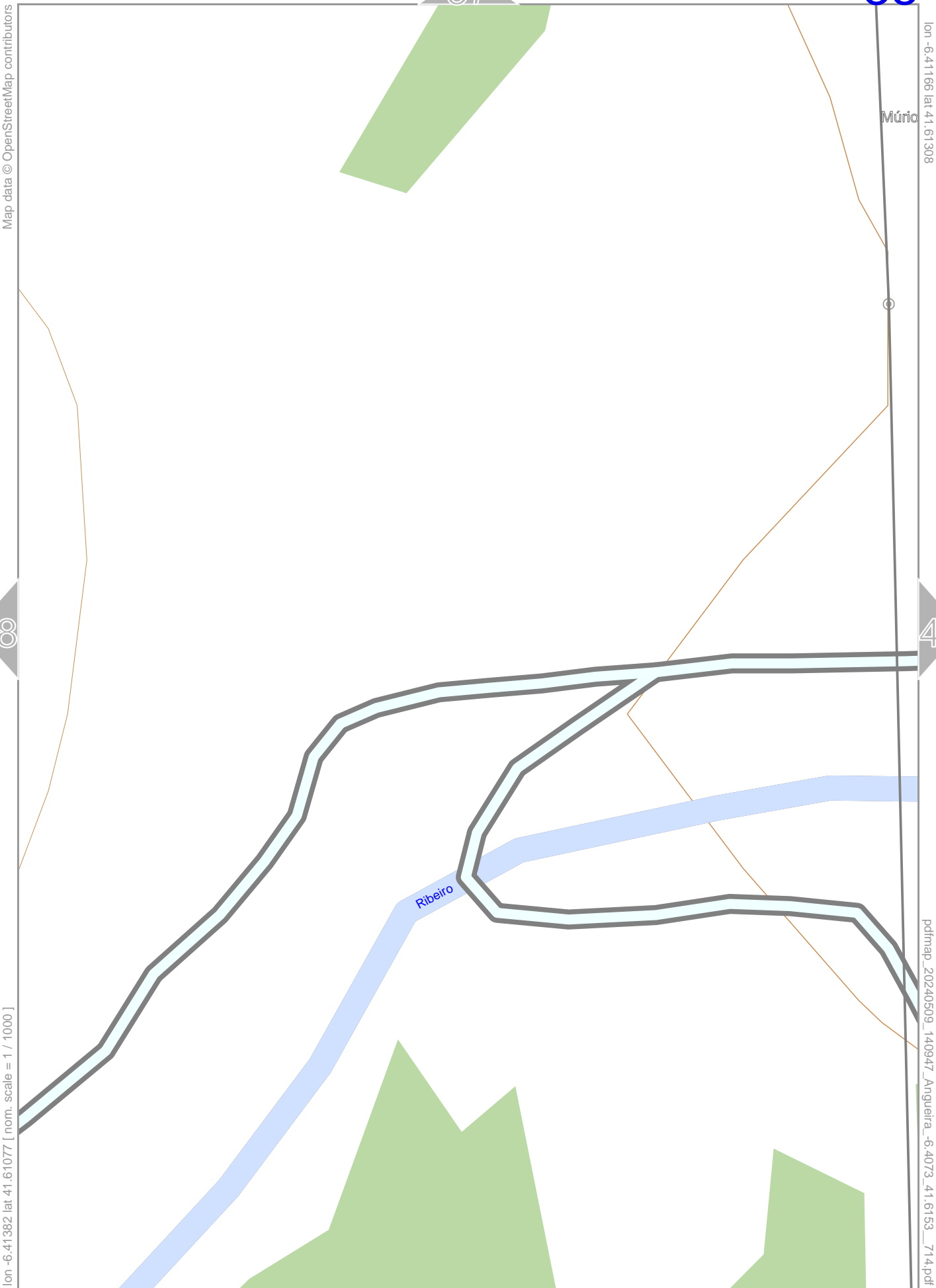
 www.milvusmap.eu

 © creative commons

Angueira

37

38



28

Ribeiro

48

39

0 10 m 50 m

Contour interval = 20m

Angueira

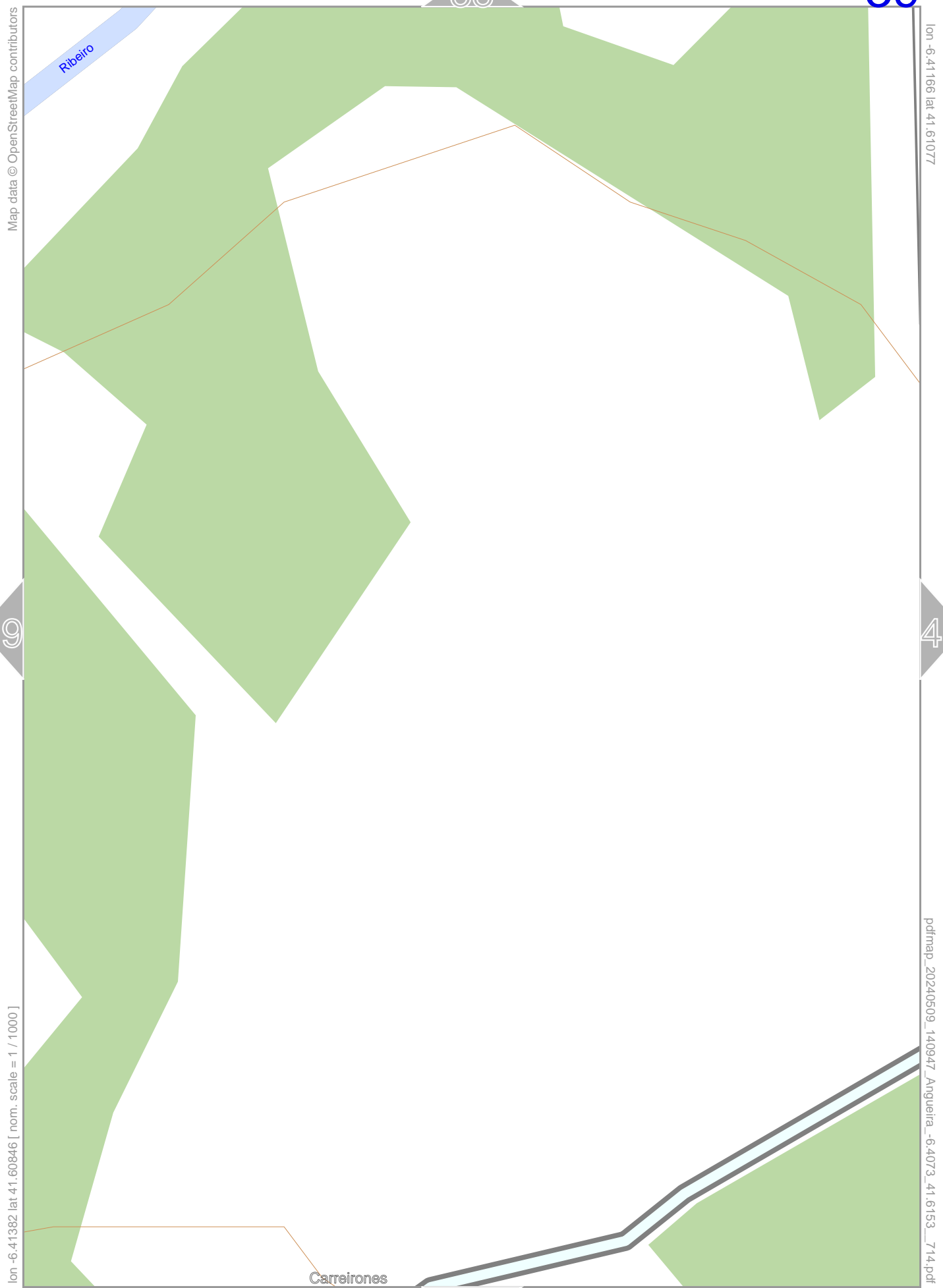
39

38

29

49

40



Map data © OpenStreetMap contributors

lon -6.41166 lat 41.61077

[lon -6.41382 lat 41.60846 | norm. scale = 1 / 1000]

pdfmap_20240509_140947_Angueira_-6.4073_41.6153_714.pdf

0 10 m 50 m
Contour interval = 20m

Angueira

40

39

lon -6.41166 lat 41.60846

Map data © OpenStreetMap contributors

30

50

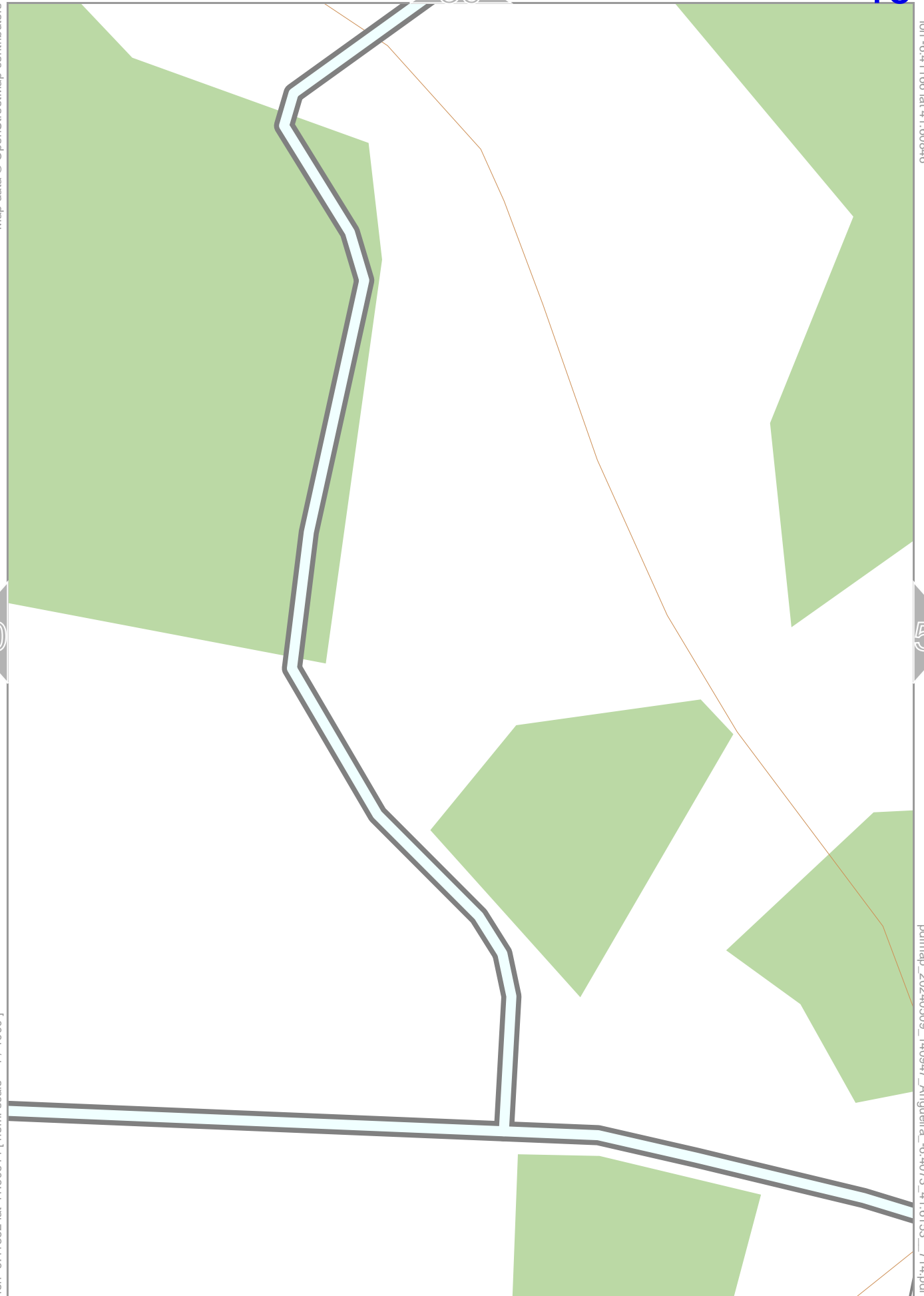
[lon -6.41382 lat 41.60614 | nom. scale = 1 = 10000

pdfmap_20240509_140947_Angueira_-6.4073_41.6153_714.pdf

0 10 m 50 m

41

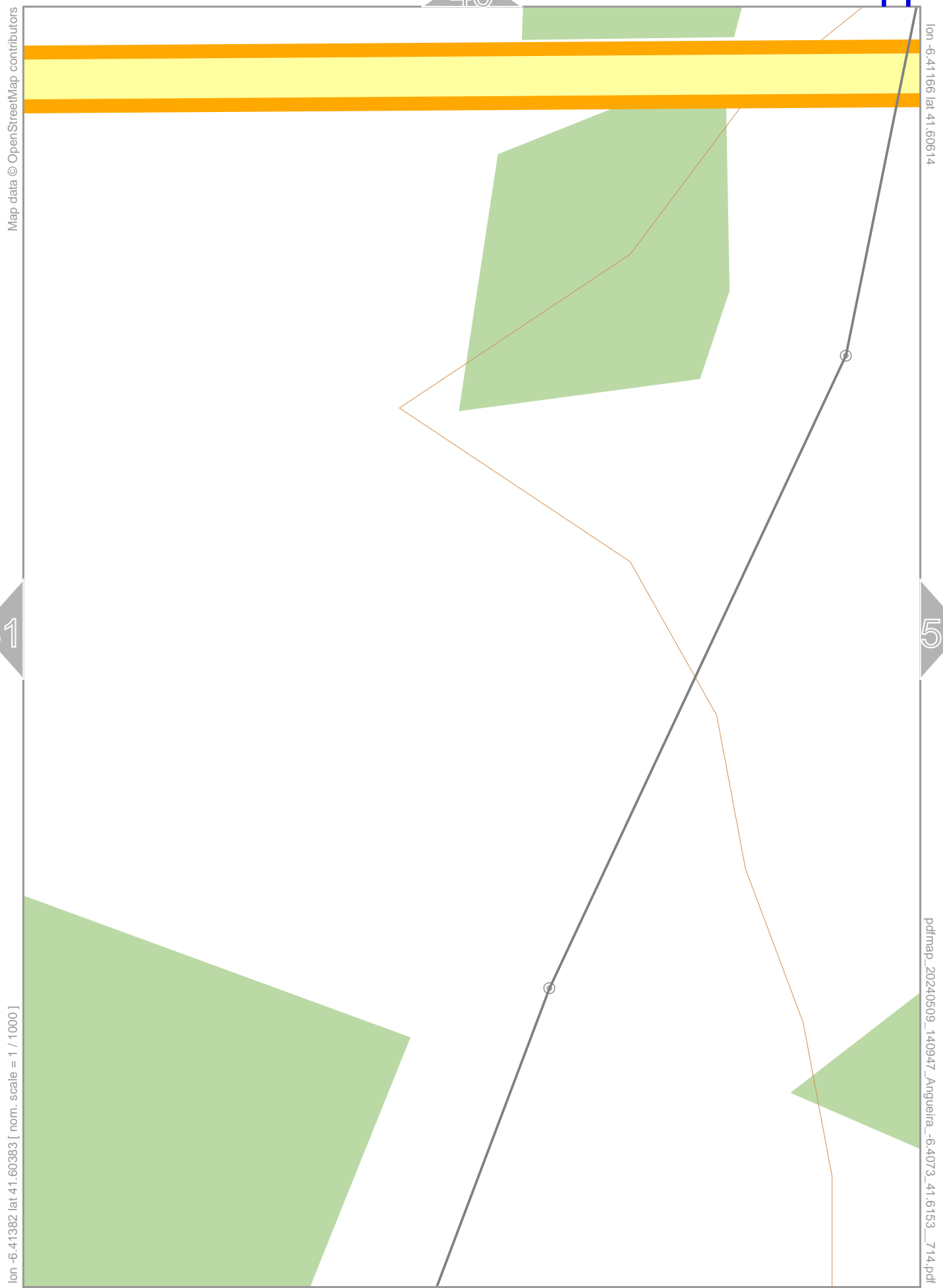
Contour interval = 20m



Angueira

40

41



Map data © OpenStreetMap contributors

lon -6.41166 lat 41.60614

31

51

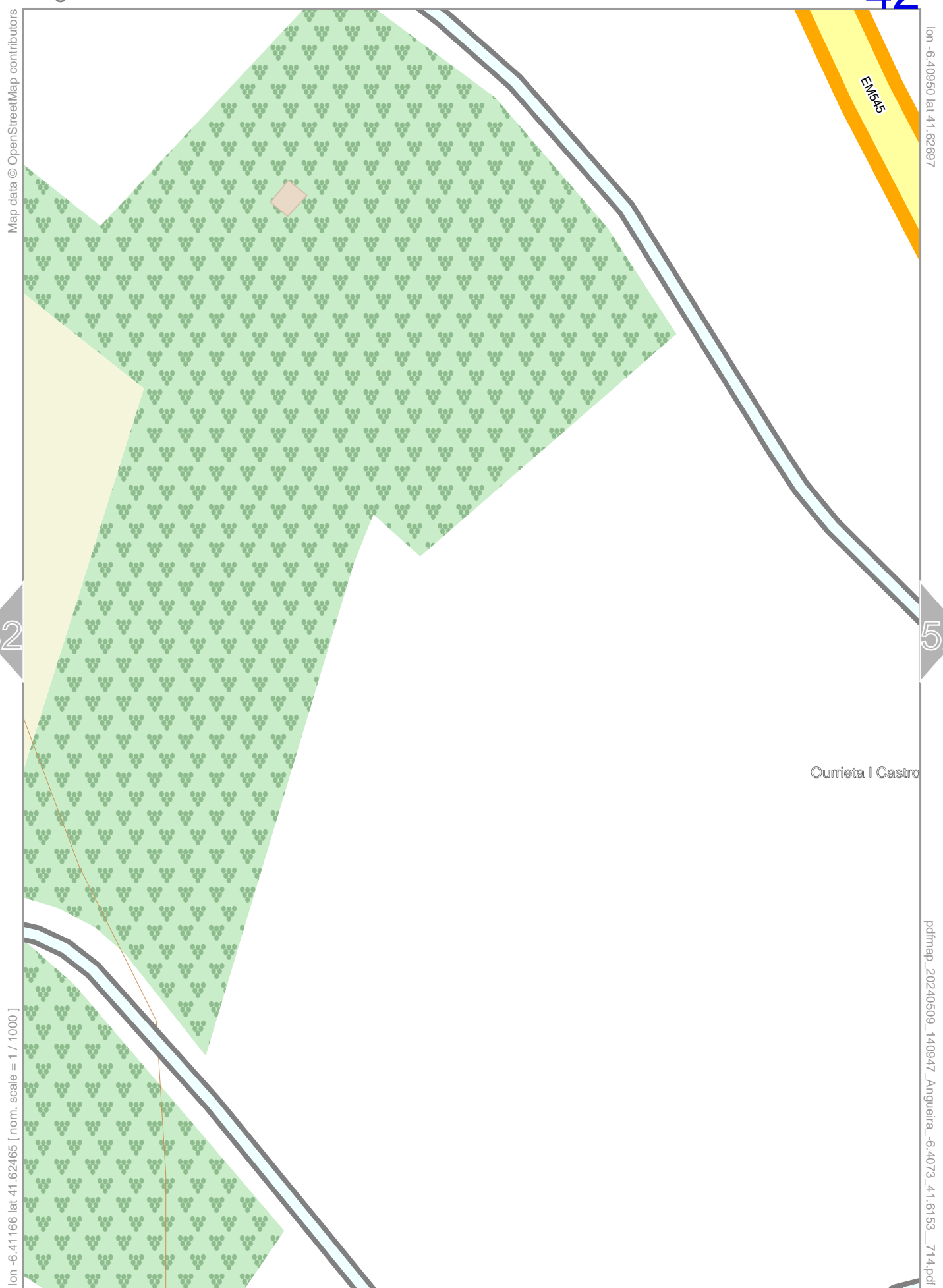
lon -6.41382 lat 41.60383 [nom. scale = 1 / 1000]

pdfmap_20240509_140947_Angueira_-6.4073_41.6153_714.pdf

0 10 m 50 m

Contour interval = 20m

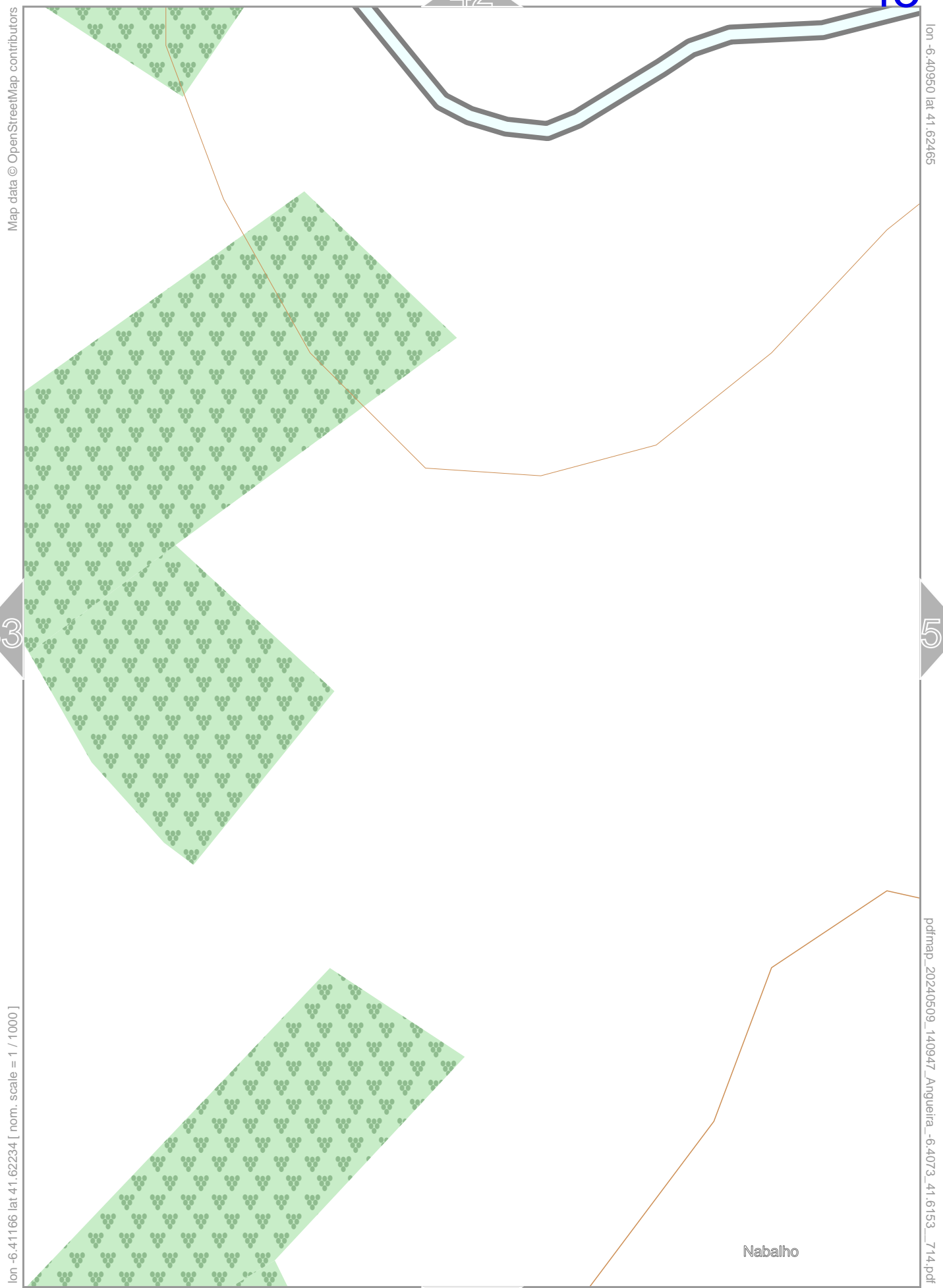
Angueira



Angueira

43

42



33

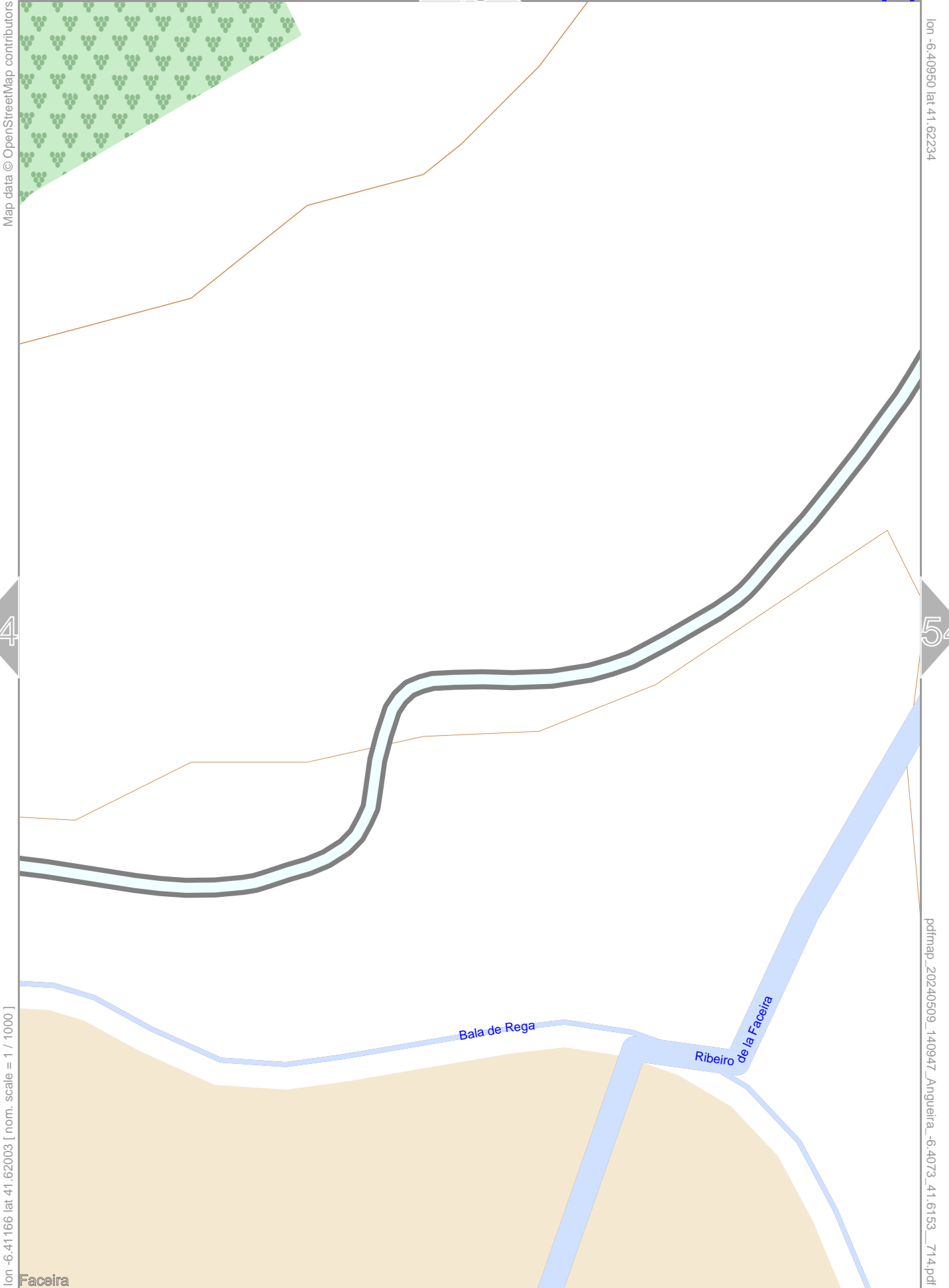
53

44

Angueira

43

44



Angueira

44

45

Map data © OpenStreetMap contributors

lon -6.40950 lat 41.62003

Ribeiro de la Faceira

Bala de Rega

Areal

Ribeira de Angueira

35

55

Faceira de l Prado

lon -6.41166 lat 41.61771 [nom. scale = 1 / 1000]

pdfmap_20240509_140947_Angueira_-6.4073_41.6153_714.pdf

Puntones

Pozo de ls Puntones

0 10 m 50 m

46

Contour interval = 20m

Angueira

46

45

Map data © OpenStreetMap contributors

lon -6.40950 lat 41.61771

Poço de Is Puntones

Mediana

Ribeira de Angueira

56

36

Ribeiro de la Canca

Salina

[lon -6.41166 lat 41.61540 | nom. scale = 1 / 10000

pdfmap_20240509_140947_Angueira_-6.4073_41.6153_714.pdf

Rua da Salina

Rua da Sanca

0 10 m 50 m

Contour interval = 20m

47

 www.milvusmap.eu



Angueira

46

47

Map data © OpenStreetMap contributors

lon -6.40950 lat 41.61540

Çanca

Rua da Sança

Ribeiro de l Balhe

Ribeira de Angueira

Largo da Igreja

37

57

lon -6.41166 lat 41.61308 [nom. scale = 1 / 1000]

pdfmap_20240509_140947_Angueira_-6.4073_41.6153_714.pdf

0 10 m 50 m

Contour interval = 20m

48

Angueira

47

48



Map data © OpenStreetMap contributors

lon -6.40950 lat 41.61308

38

Cabadica

Ribeiro

R. de Angueira

Cabada

58

lon -6.41166 lat 41.61077 [nom. scale = 1 / 10000]

pdfmap_20240509_140947_Angueira_-6.4073_41.6153_714.pdf



Contour interval = 20m

49

Angueira

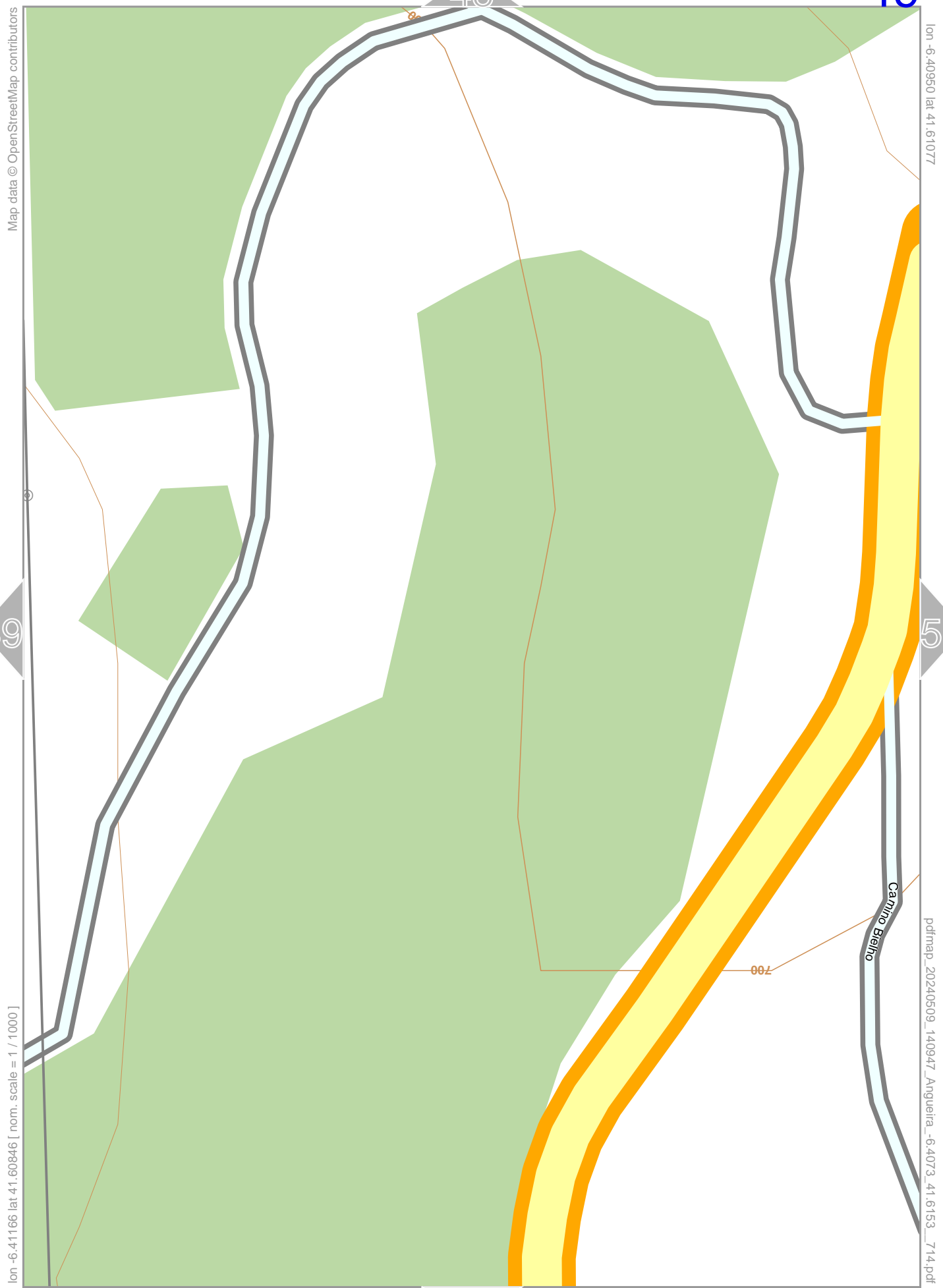
49

48

39

59

50



Map data © OpenStreetMap contributors

lon -6.40950 lat 41.61077

[lon -6.41166 lat 41.60846 | nom. scale = 1 / 1000]

pdfmap_20240509_140947_Angueira_-6.4073_41.6153_714.pdf

Canino Branco

700

Angueira

50

49

Map data © OpenStreetMap contributors

lon -6.40950 lat 41.60846

Cuosta

40

60

[lon -6.41166 lat 41.60614 | nom. scale = 1 / 10000

pdfmap_20240509_140947_Angueira_-6.4073_-41.6153_714.pdf



Contour interval = 20m

51

Angueira

50

51

Map data © OpenStreetMap contributors

lon -6.40950 lat 41.60614

Alto de la Cruzica

41

61

Spino

lon -6.41166 lat 41.60383 [nom. scale = 1 / 1000]

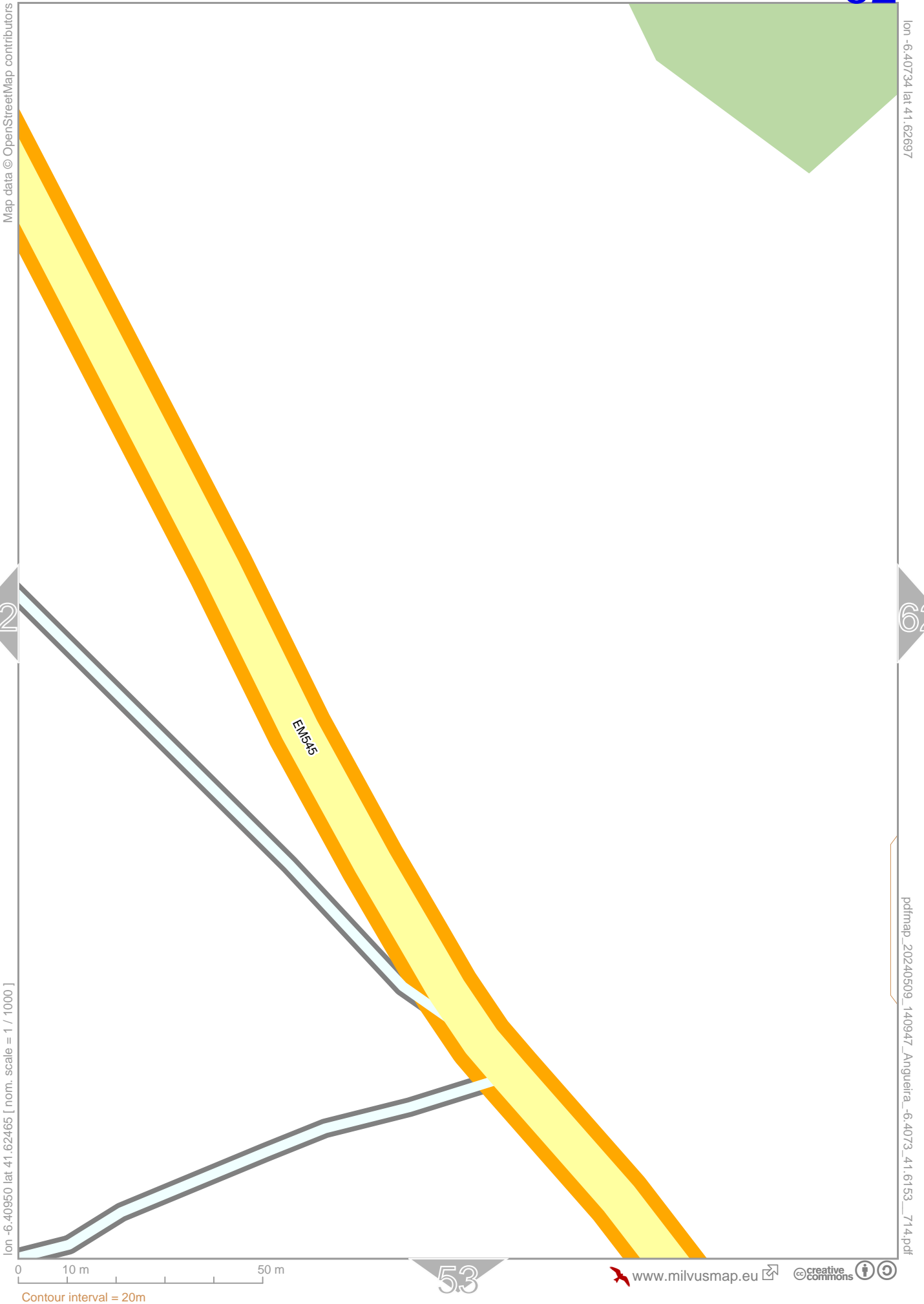
pdfmap_20240509_140947_Angueira_-6.4073_41.6153_714.pdf

0 10 m 50 m

Contour interval = 20m

Angueira

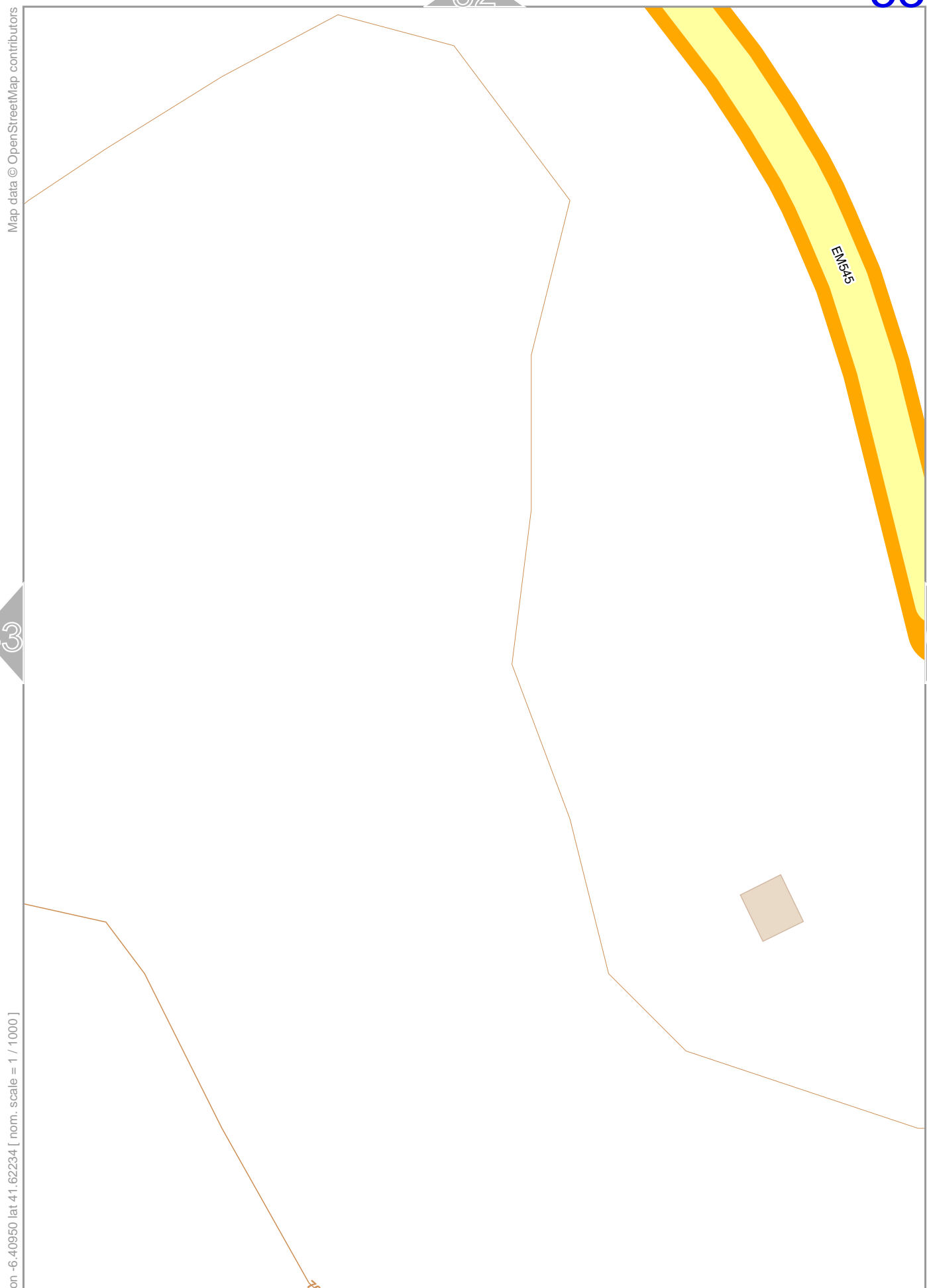
52



Angueira

52

53



Map data © OpenStreetMap contributors

lon -6.40734 lat 41.62465

43

63

lon -6.40950 lat 41.62234 [norm. scale = 1 / 1000]

pdfmap_20240509_140947_Angueira_-6.4073_41.6153_714.pdf

0 10 m 50 m

Contour interval = 20m

54

Angueira

54

53

lon -6.40734 lat 41.62234

Map data © OpenStreetMap contributors

44

64

Ribeiro de la Faceira

[lon -6.40950 lat 41.62003 | nom. scale = 1 / 10000

pdfmap_20240509_140947_Angueira_-6.4073_-41.6153_-_714.pdf

0 10 m 50 m

Contour interval = 20m

55

 www.milvusmap.eu





76

Angueira

54

55



45

65

56

Angueira

56

55

Map data © OpenStreetMap contributors

lon -6.40734 lat 41.61771

46

66

Bala de Rega

Rua da Mediana

Beiga de I Casal

Rua Veiga do Casal

Travessa do Santo Cristo

Rua do Santo Cristo

Rua da Salina

Largo Santo Cristo

Largo Santo Cristo-EM545

Rua do Cachão

Travessa do Cachão

[lon -6.40950 lat 41.61540] [nom. scale = 1 / 10000]

pdfmap_20240509_140947_Angueira_-6.4073_41.6153_714.pdf

0 10 m 50 m

Contour interval = 20m

57

Angueira

57

56



Map data © OpenStreetMap contributors

lon -6.40734 lat 41.61540

lon -6.40950 lat 41.61308 [norm. scale = 1 / 1000]

pdfmap_20240509_140947_Angueira_-6.4073_41.6153_714.pdf

0 10 m 50 m

Contour interval = 20m

58

Angueira

58

57

lon -6.40734 lat 41.61308

Map data © OpenStreetMap contributors

Tanque

48

68

Rua da Cavada

Bala de Rega

Ponte da Cavada

Sítio onde era I Pison

Ribeira de Angueira

lon -6.40950 lat 41.61077 [nom. scale = 1 / 10000]

pdfmap_20240509_140947_Angueira_-6.4073_41.6153_714.pdf

0 10 m 50 m

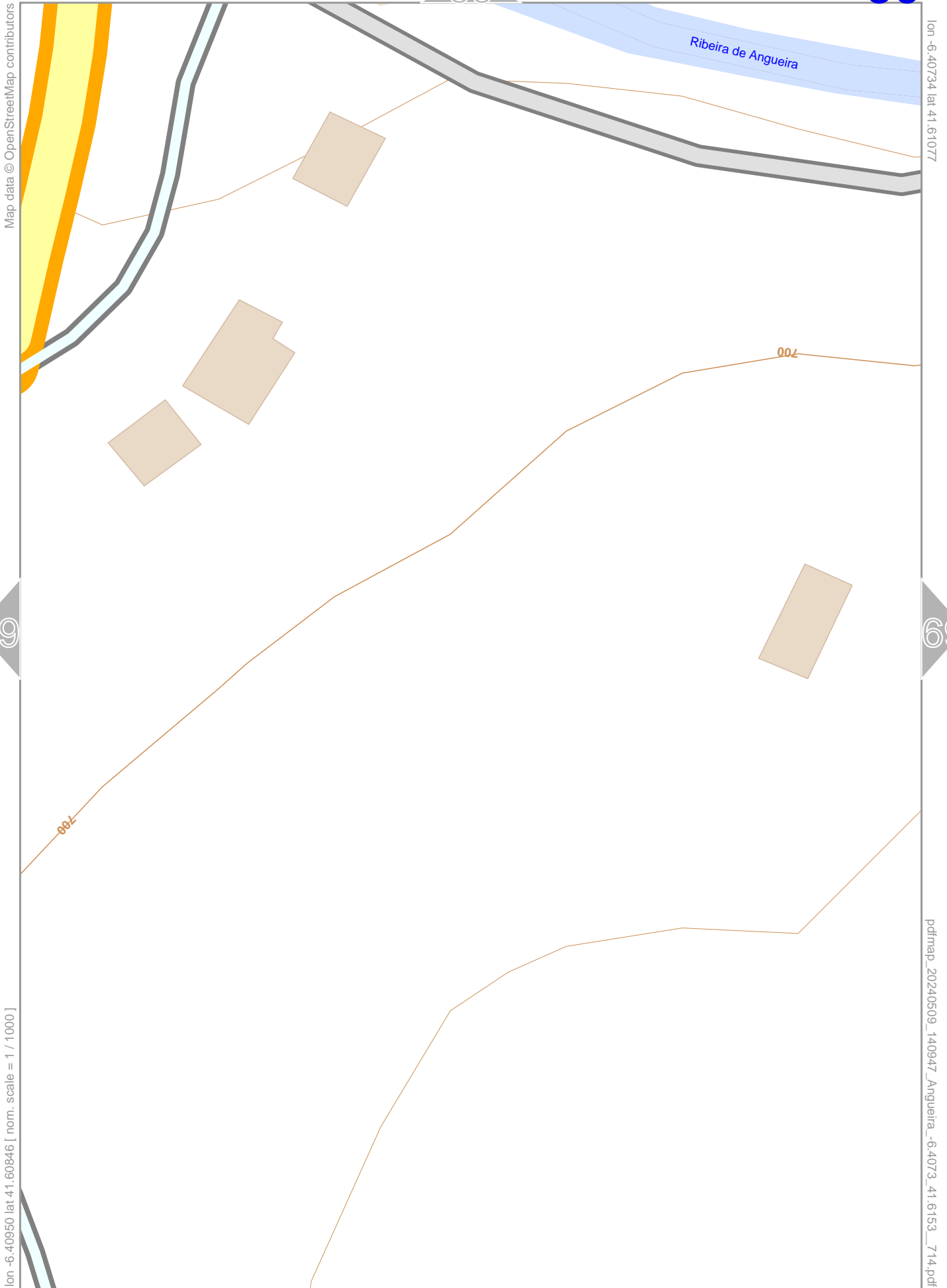
Contour interval = 20m

59

Angueira

58

59



lon -6.40950 lat 41.60846 [norm. scale = 1 / 1000]

lon -6.40734 lat 41.61077

pdfmap_20240509_140947_Angueira_-6.4073_41.6153_714.pdf

0 10 m 50 m

Contour interval = 20m

60

Angueira

59

60

Map data © OpenStreetMap contributors

lon -6.40734 lat 41.60846

Camino Viejo

50

70

[lon -6.40950 lat 41.60614 | nom. scale = 1 / 10000]

pdfmap_20240509_140947_Angueira_-6.4073_41.6153_714.pdf



Contour interval = 20m

61



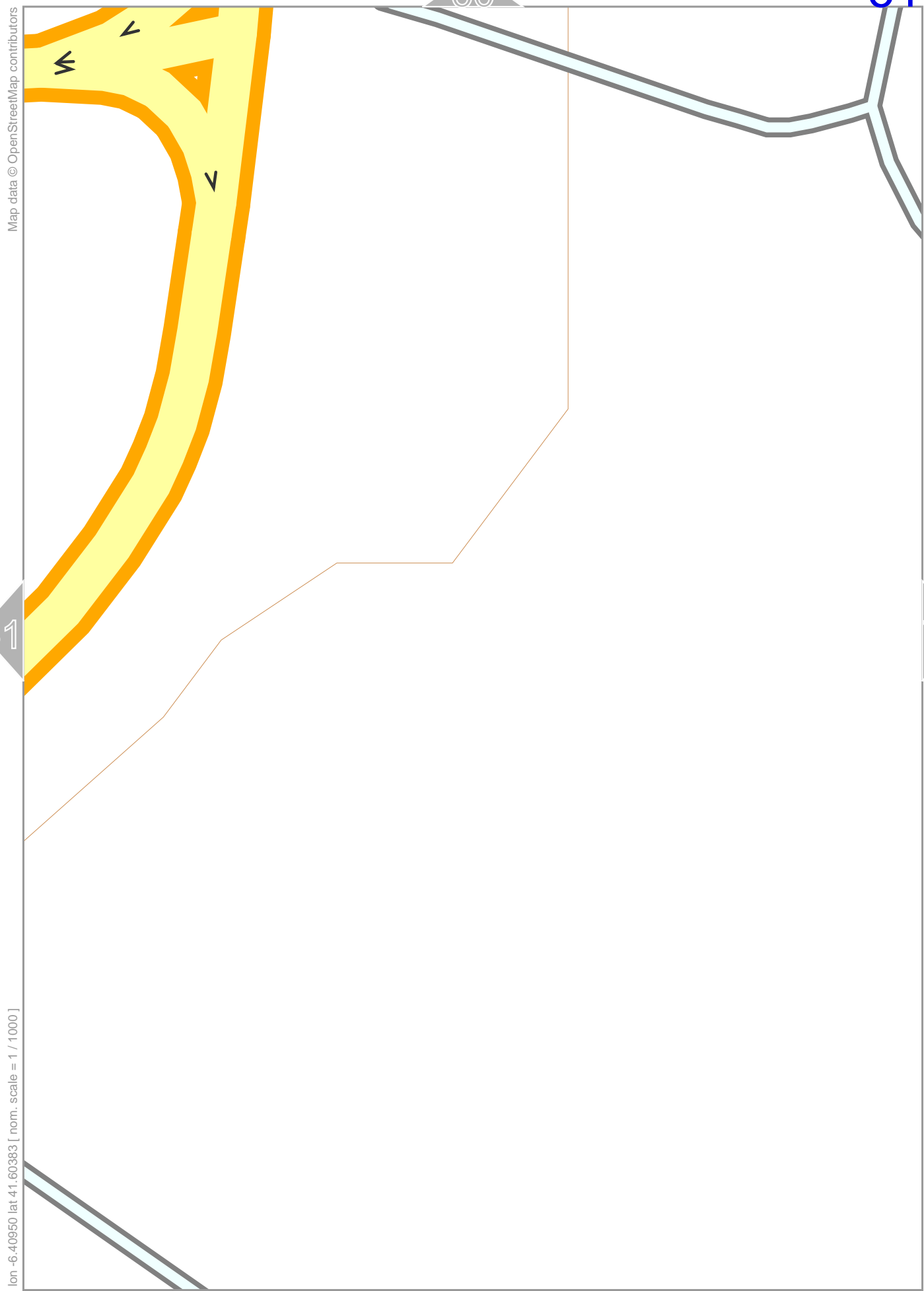
Angueira

61

60

51

71



Map data © OpenStreetMap contributors

lon -6.40734 lat 41.60614

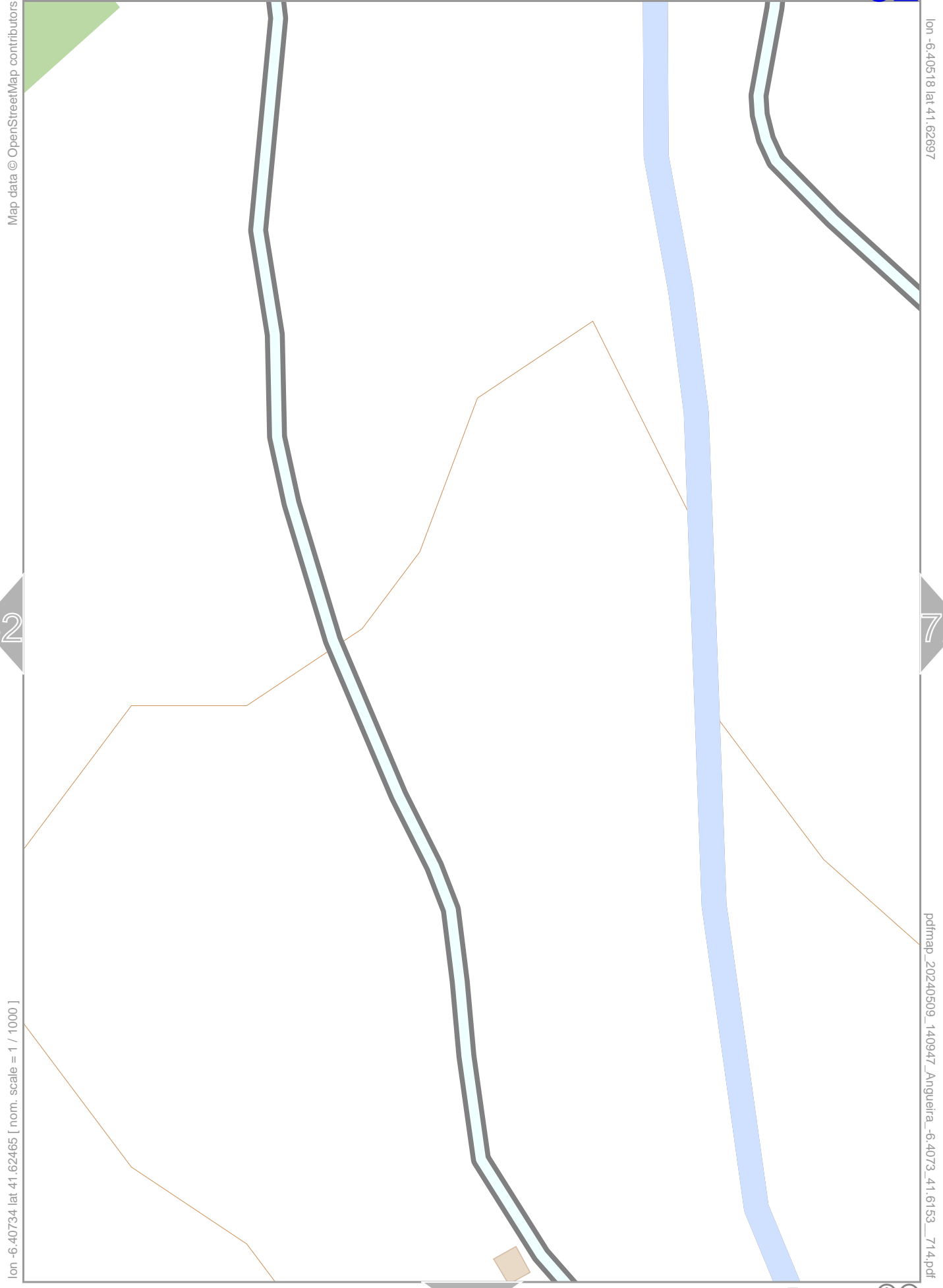
lon -6.40950 lat 41.60383 [norm. scale = 1 / 1000]

pdfmap_20240509_140947_Angueira_-6.4073_41.6153_714.pdf

0 10 m 50 m

Contour interval = 20m

Angueira



Map data © OpenStreetMap contributors

lon -6.40518 lat 41.62697

52

72

[lon -6.40734 lat 41.62465 | nom. scale = 1 / 10000]

pdfmap_20240509_140947_Angueira_-6.4073_-41.6153_-714.pdf

0 10 m 50 m

Contour interval = 20m

63

Angueira

63

62

lon -6.40518 lat 41.62465

Map data © OpenStreetMap contributors

53

73

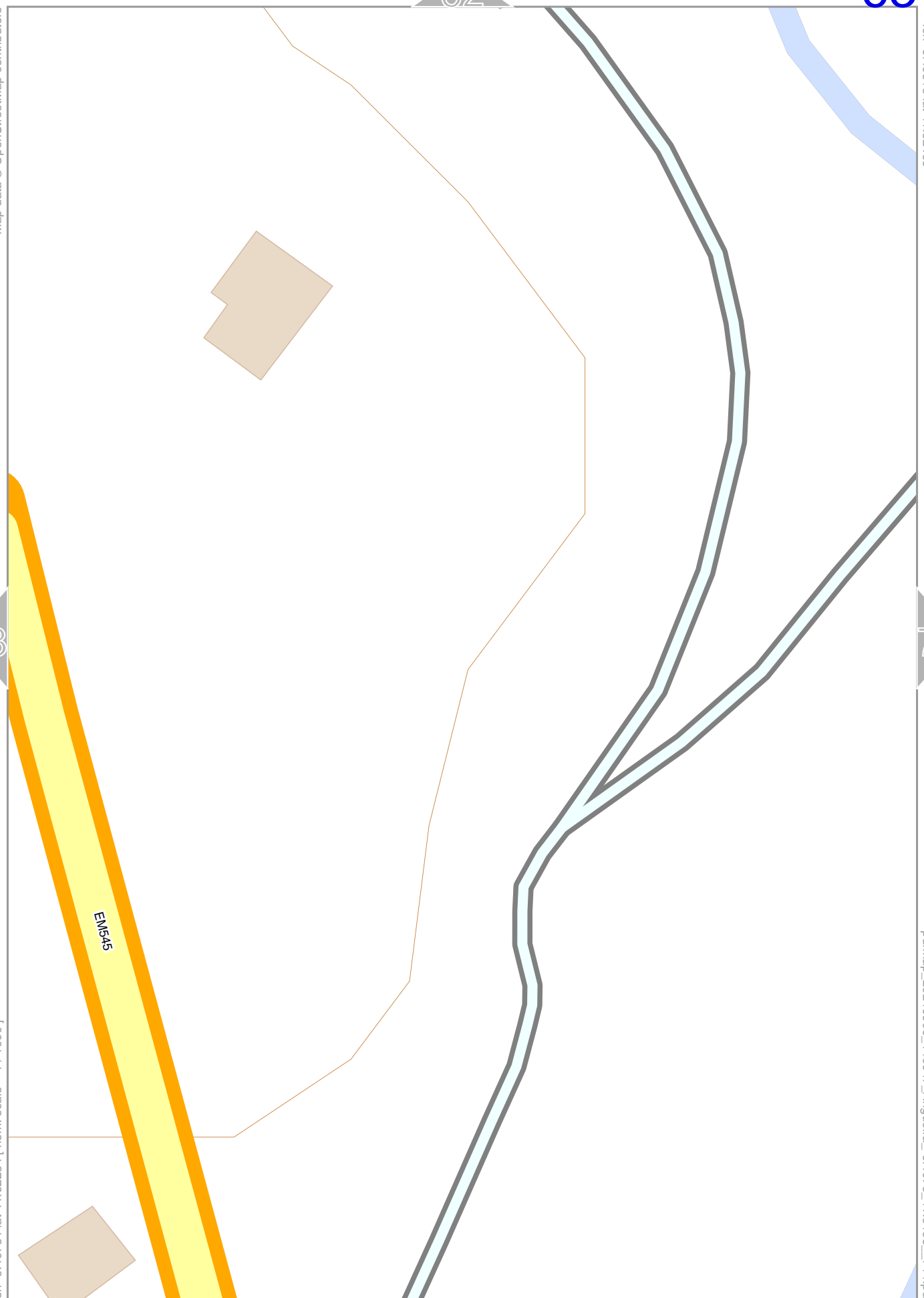
lon -6.40734 lat 41.62234 [norm. scale = 1 / 1000]

pdfmap_20240509_140947_Angueira_-6.4073_41.6153_714.pdf

0 10 m 50 m

Contour interval = 20m

64



Angueira

64

63

Map data © OpenStreetMap contributors

lon -6.40518 lat 41.62234

Ribeiro de l Balhe

54

74

EM545

Lhadeira - Canhada

[lon -6.40734 lat 41.62003 | nom. scale = 1 / 10000

pdfmap_20240509_140947_Angueira_-6.4073_-41.6153_-714.pdf

0 10 m 50 m

Contour interval = 20m

65

Angueira

65

64

Map data © OpenStreetMap contributors

lon -6.40518 lat 41.62003

[lon -6.40734 lat 41.61771] [nom. scale = 1 / 1000]

pdfmap_20240509_140947_Angueira_-6.4073_41.6153_714.pdf

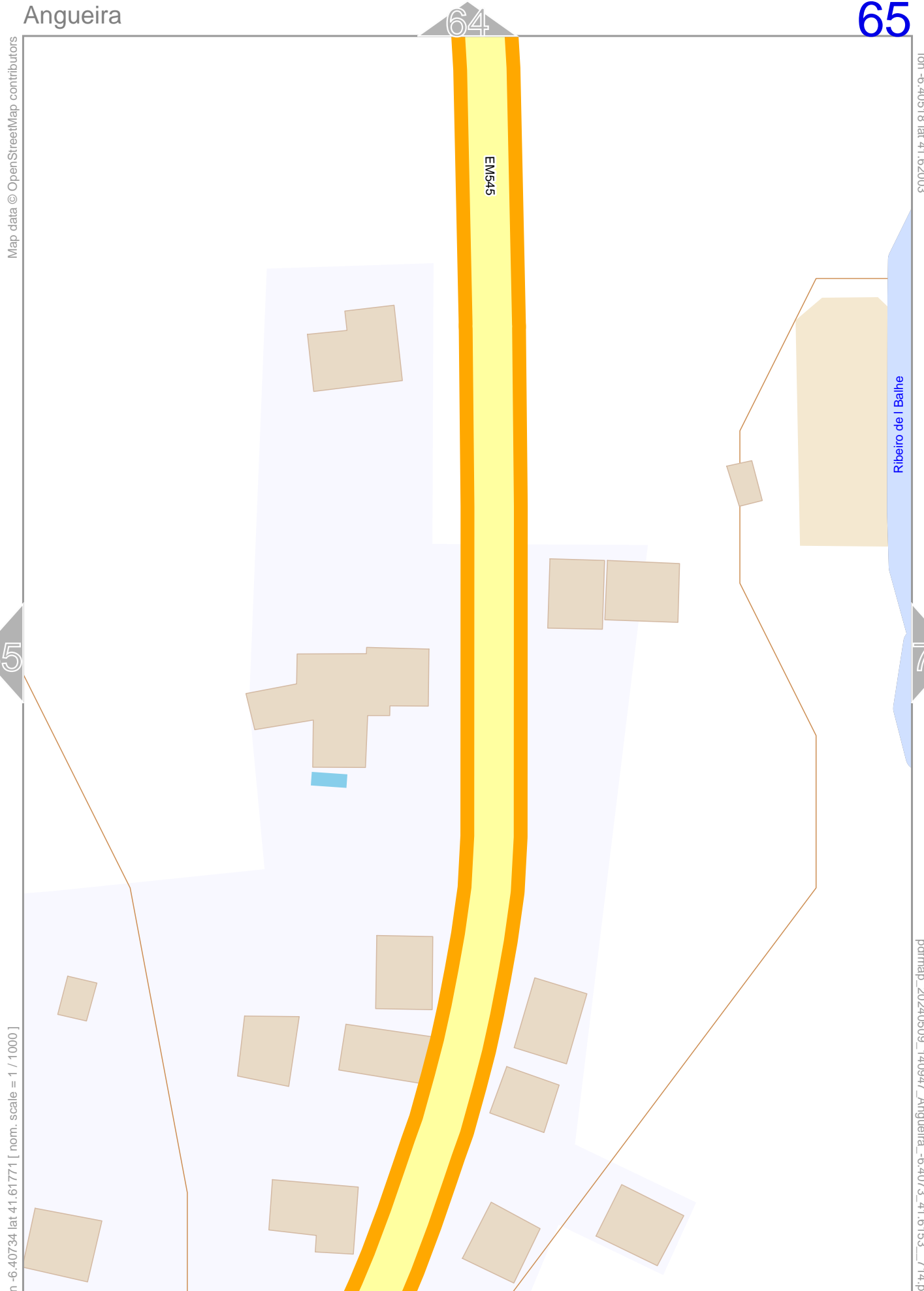
55

75

0 10 m 50 m

Contour interval = 20m

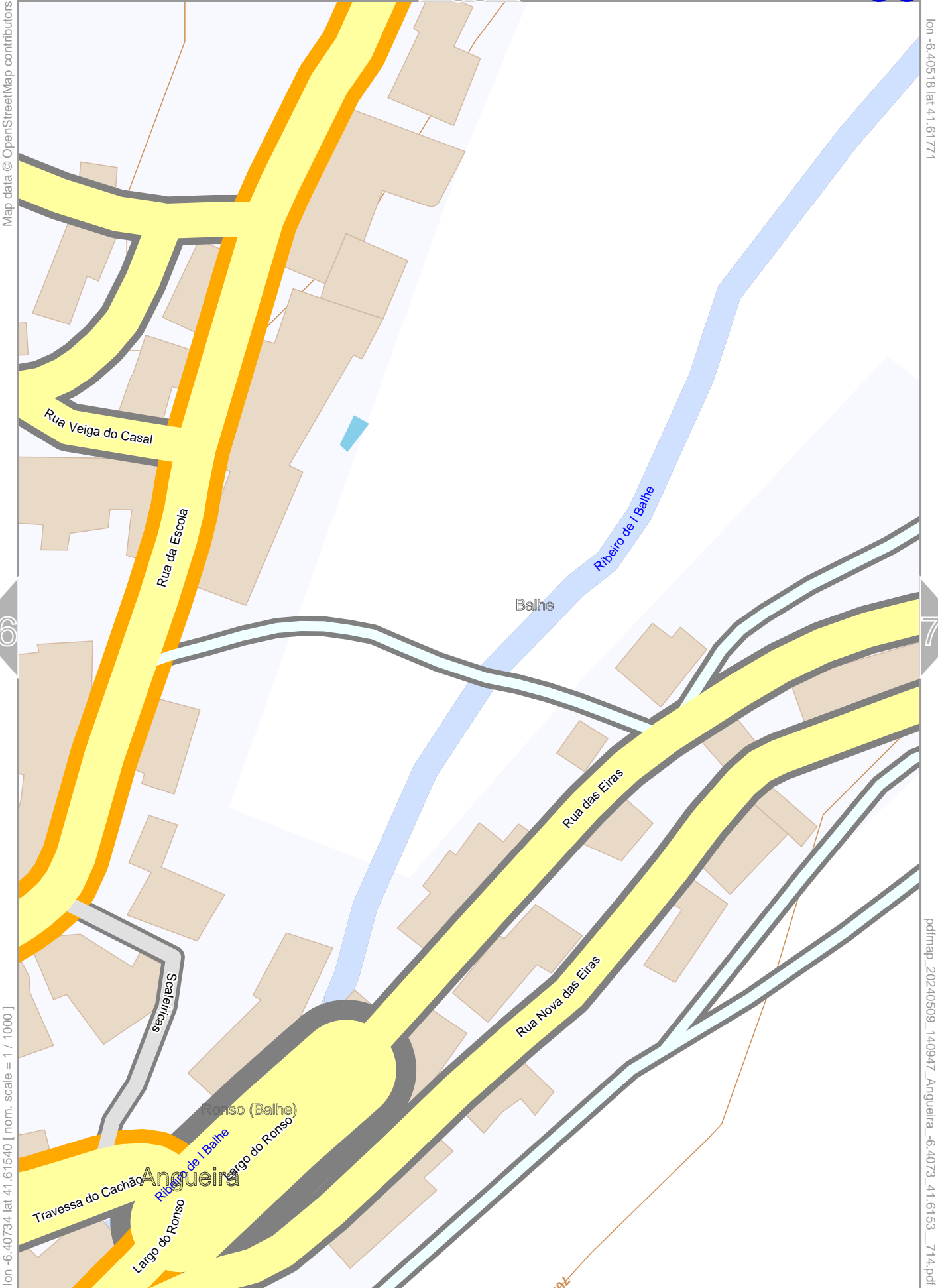
66



Angueira

66

65



Map data © OpenStreetMap contributors

lon -6.40518 lat 41.61771

56

76

lon -6.40734 lat 41.61540 [nom. scale = 1 / 10000

pdfmap_20240509_140947_Angueira_-6.4073_41.6153_714.pdf

0 10 m 50 m

Contour interval = 20m

67

Angueira

67

66

Map data © OpenStreetMap contributors

lon -6.40518 lat 41.61540



57

77

lon -6.40734 lat 41.61308 [nom. scale = 1 / 1000]

pdfmap_20240509_140947_Angueira_-6.4073_41.6153_714.pdf

0 10 m 50 m

Contour interval = 20m

68

Angueira

67

68

Map data © OpenStreetMap contributors

lon -6.40518 lat 41.61308

58

78

[lon -6.40734 lat 41.61077 | nom. scale = 1 / 10000]

pdfmap_20240509_140947_Angueira_-6.4073_41.6153_714.pdf

0 10 m 50 m

Contour interval = 20m

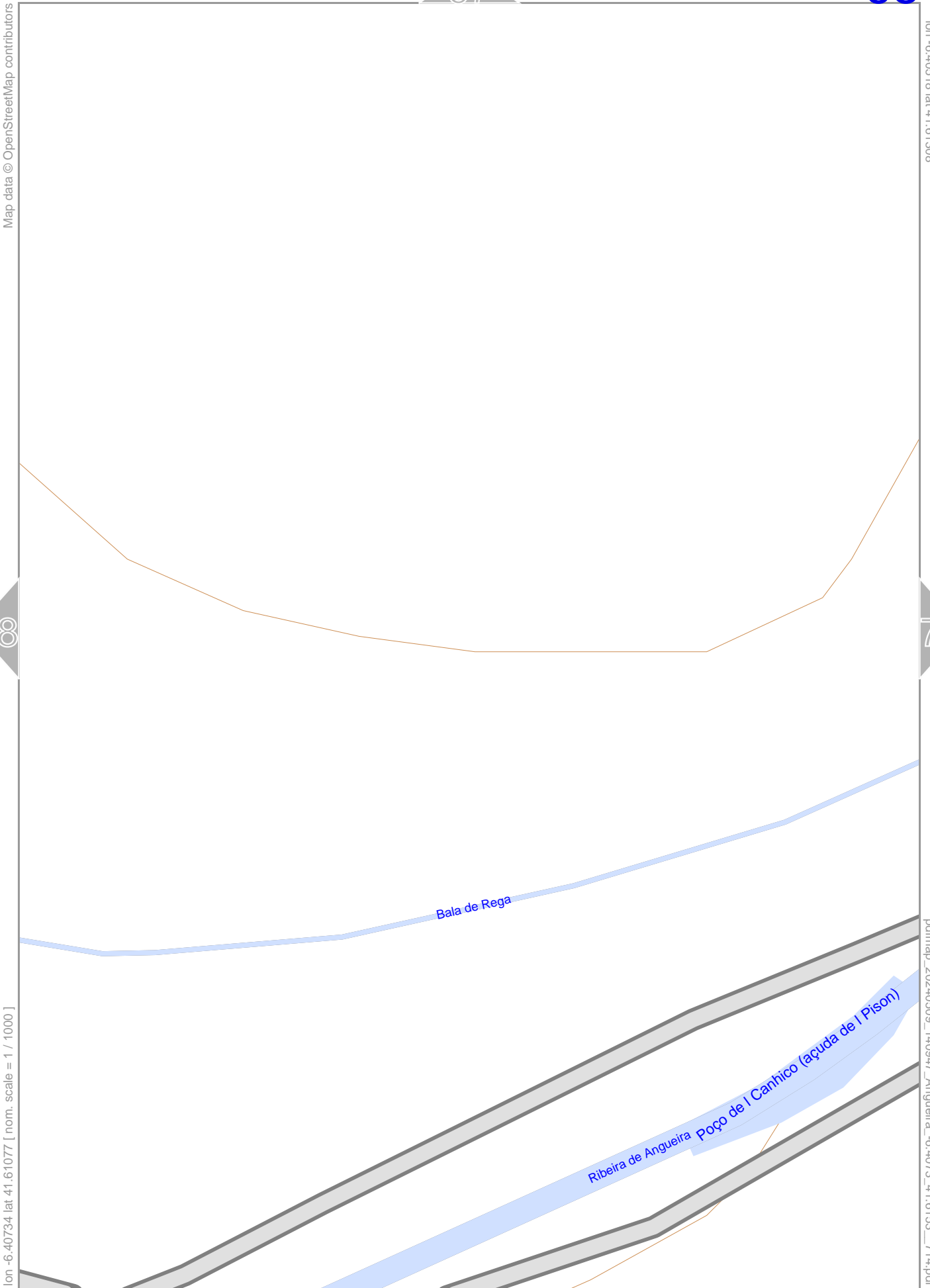
69

 www.milvusmap.eu



Bala de Rega

Ribeira de Angueira Poço de I Camhico (açuda de I Pison)



Angueira

69

68

Ribeira de Angueira



Map data © OpenStreetMap contributors

lon -6.40518 lat 41.61077

59

79

lon -6.40734 lat 41.60846 [nom. scale = 1 / 1000]

pdfmap_20240509_140947_Angueira_-6.4073_41.6153_714.pdf

0 10 m 50 m

Contour interval = 20m

70

Angueira

69

Map data © OpenStreetMap contributors

lon -6.40518 lat 41.60846

60

80


[lon -6.40734 lat 41.60614 | nom. scale = 1 / 10000]

pdfmap_20240509_140947_Angueira_-6.4073_-41.6153_-_714.pdf



Contour interval = 20m

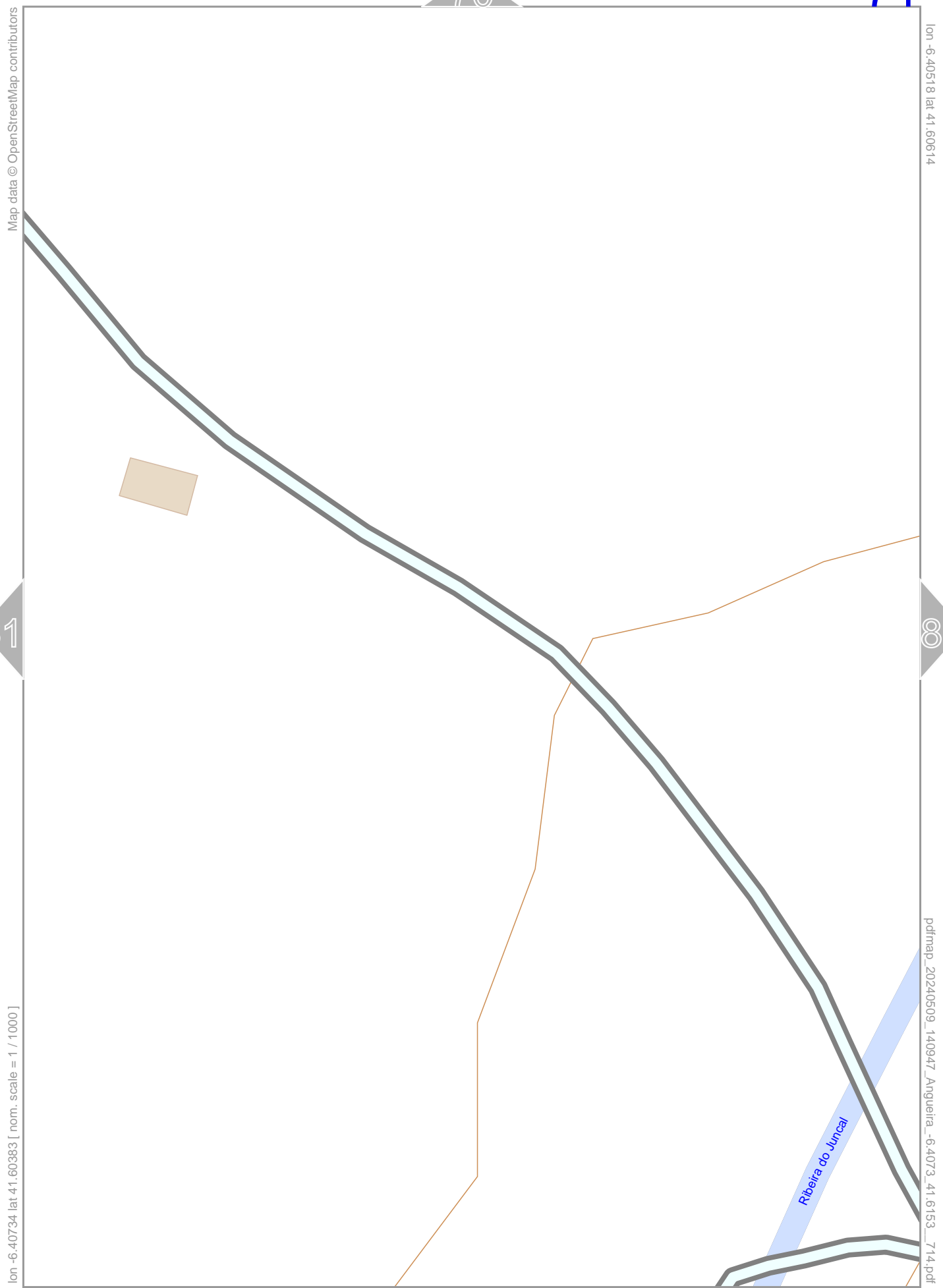
71



Angueira

70

71



Map data © OpenStreetMap contributors

lon -6.40518 lat 41.60614

61

81

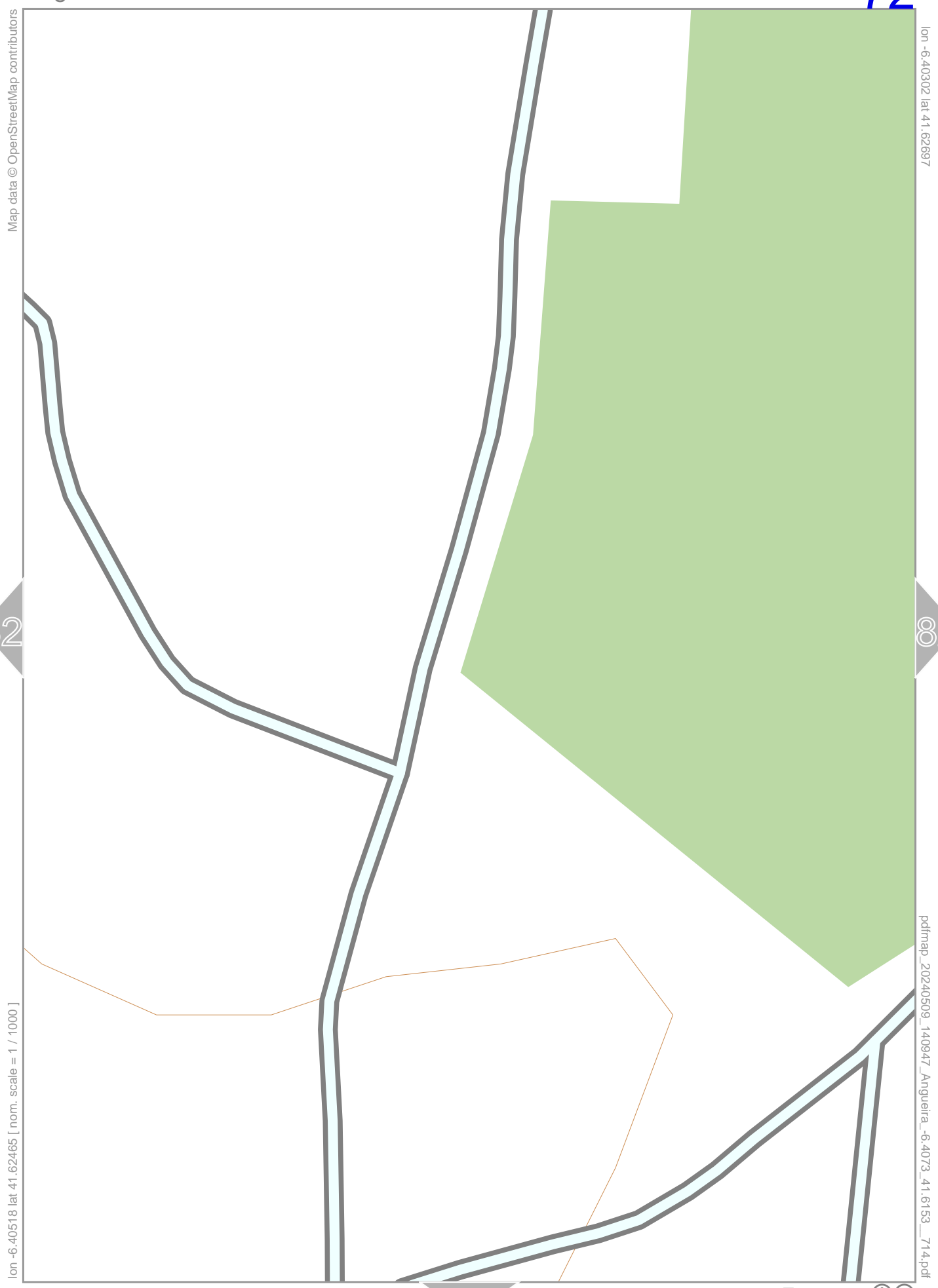
lon -6.40734 lat 41.60383 [nom. scale = 1 / 1000]

pdfmap_20240509_140947_Angueira_-6.4073_41.6153_714.pdf

0 10 m 50 m

Contour interval = 20m

Angueira



62

82

73

lon -6.40518 lat 41.62465 [nom. scale = 1 / 10000]

pdfmap_20240509_140947_Angueira_-6.4073_41.6153_714.pdf

Contour interval = 20m

Angueira

73

72

Map data © OpenStreetMap contributors

lon -6.40302 lat 41.62465

Boca Is Balhes

Ribeiro de I Balhe

lon -6.40518 lat 41.62234 [nom. scale = 1 / 1000]

pdfmap_20240509_140947_Angueira_-6.4073_41.6153_714.pdf

0 10 m 50 m

Contour interval = 20m

74

Angueira

73

74

Map data © OpenStreetMap contributors

lon -6.40302 lat 41.62234

64

84

Ribeiro de Balne

Francosa

[lon -6.40518 lat 41.62003 | nom. scale = 1 / 10000]

pdfmap_20240509_140947_Angueira_-6.4073_41.6153_714.pdf

0 10 m 50 m

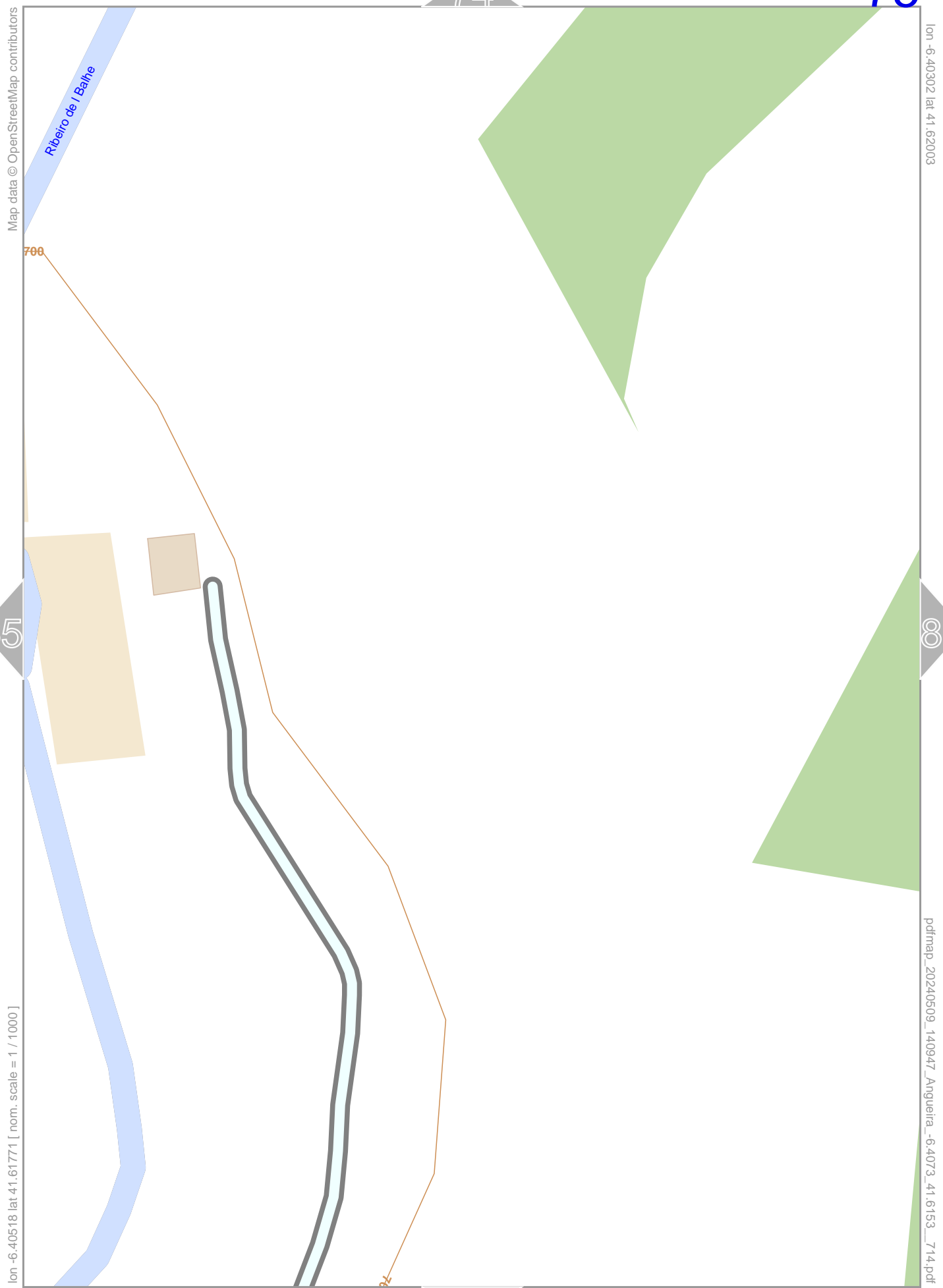
Contour interval = 20m

75

Angueira

74

75



Angueira

76

75

Map data © OpenStreetMap contributors

lon -6.40302 lat 41.61771

66

86

Rua das Eiras
Rua Nova das Eiras

[lon -6.40518 lat 41.61540 | nom. scale = 1 / 10000]

pdfmap_20240509_140947_Angueira_-6.4073_41.6153_714.pdf

Eiras Grandes

0 10 m 50 m

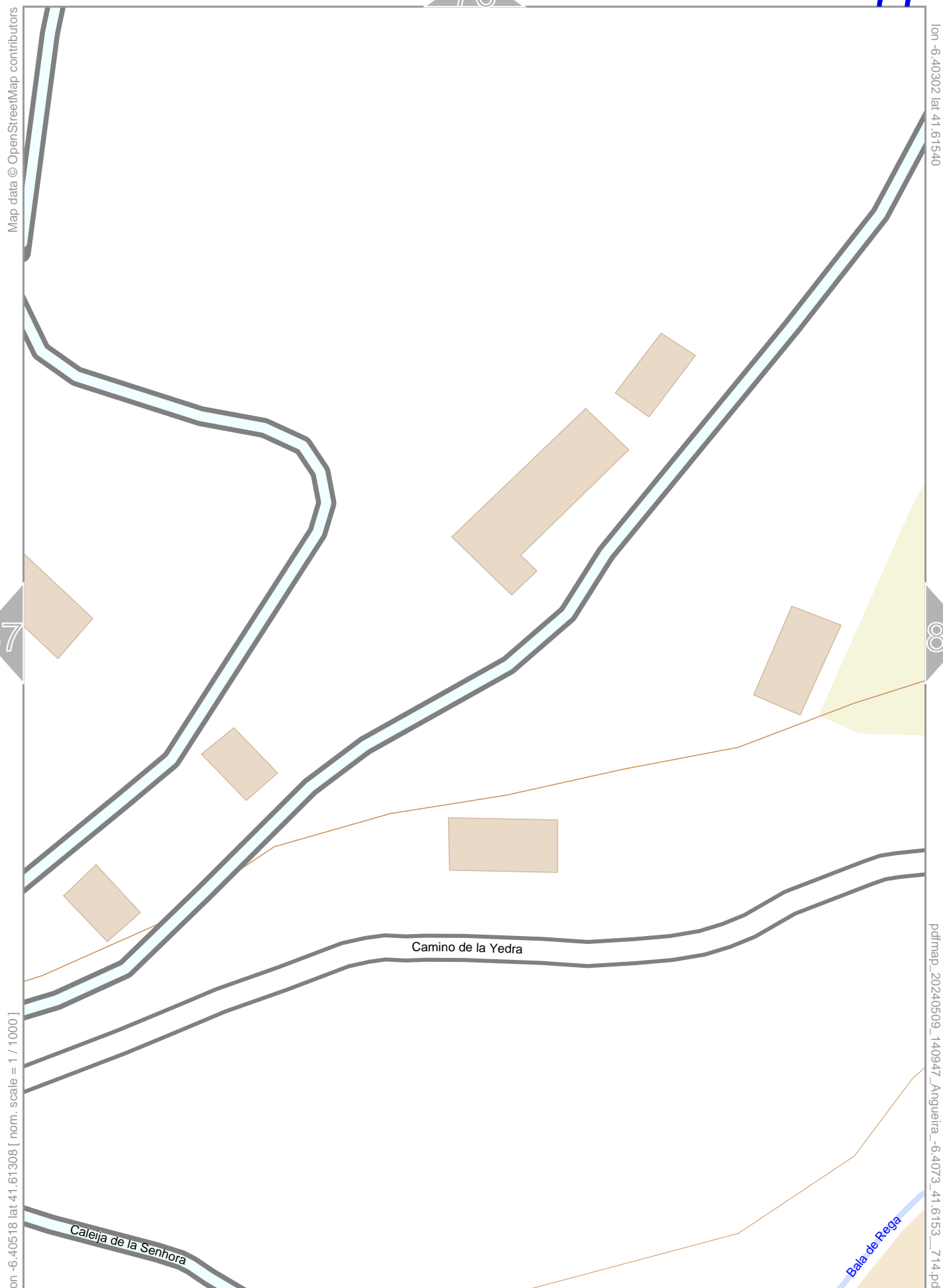
77

Contour interval = 20m

Angueira

76

77



67

87

Camino de la Yedra

Caleja de la Senhora

Baia de Rega

78

Map data © OpenStreetMap contributors

lon -6.40518 lat 41.61308 [norm. scale = 1 / 1000]

Contour interval = 20m

Angueira



Angueira

78

79

Map data © OpenStreetMap contributors

lon -6.40302 lat 41.61077

69

69

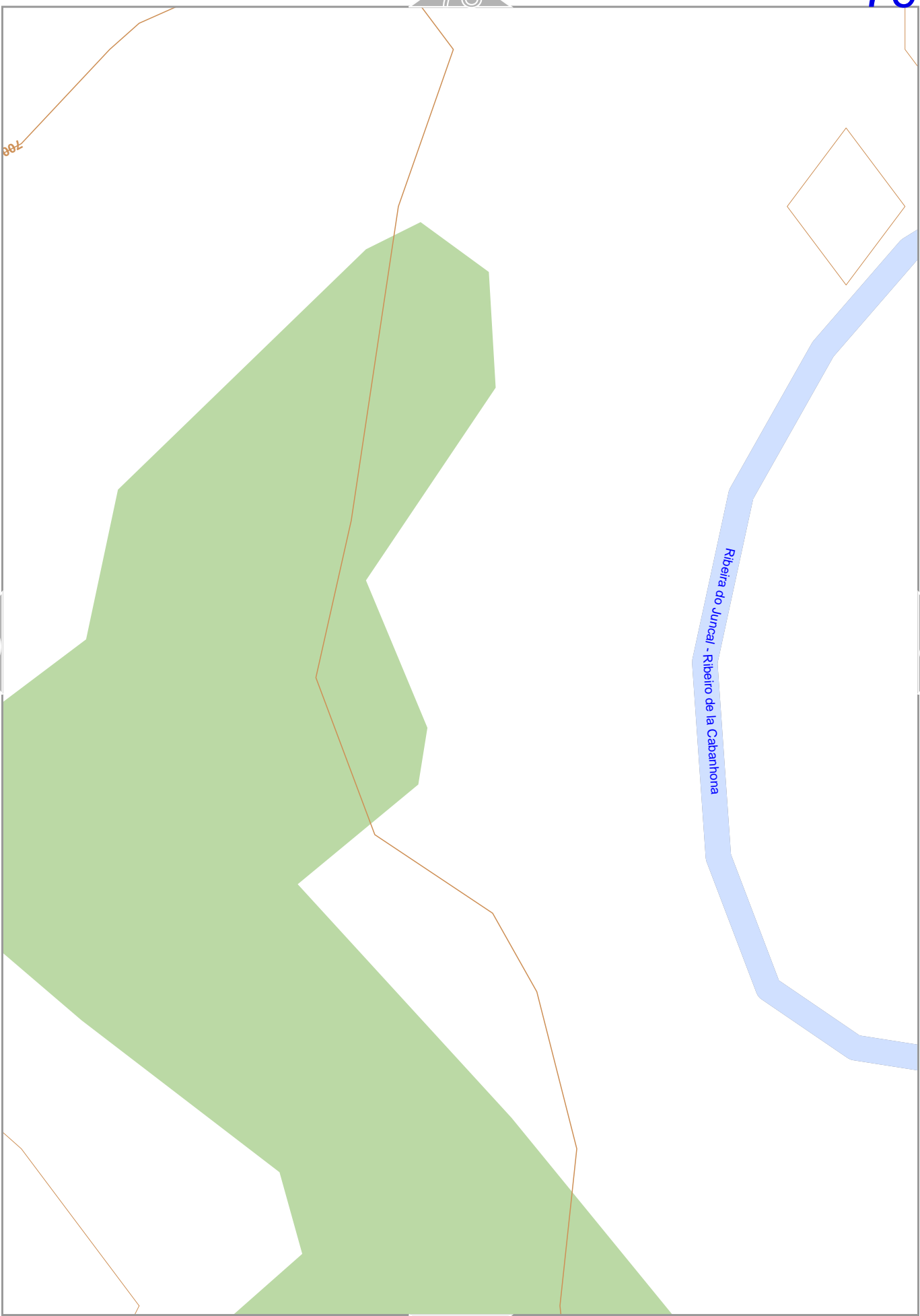
lon -6.40518 lat 41.60846 [norm. scale = 1 / 1000]

pdfmap_20240509_140947_Angueira_-6.4073_41.6153_714.pdf

0 10 m 50 m

Contour interval = 20m

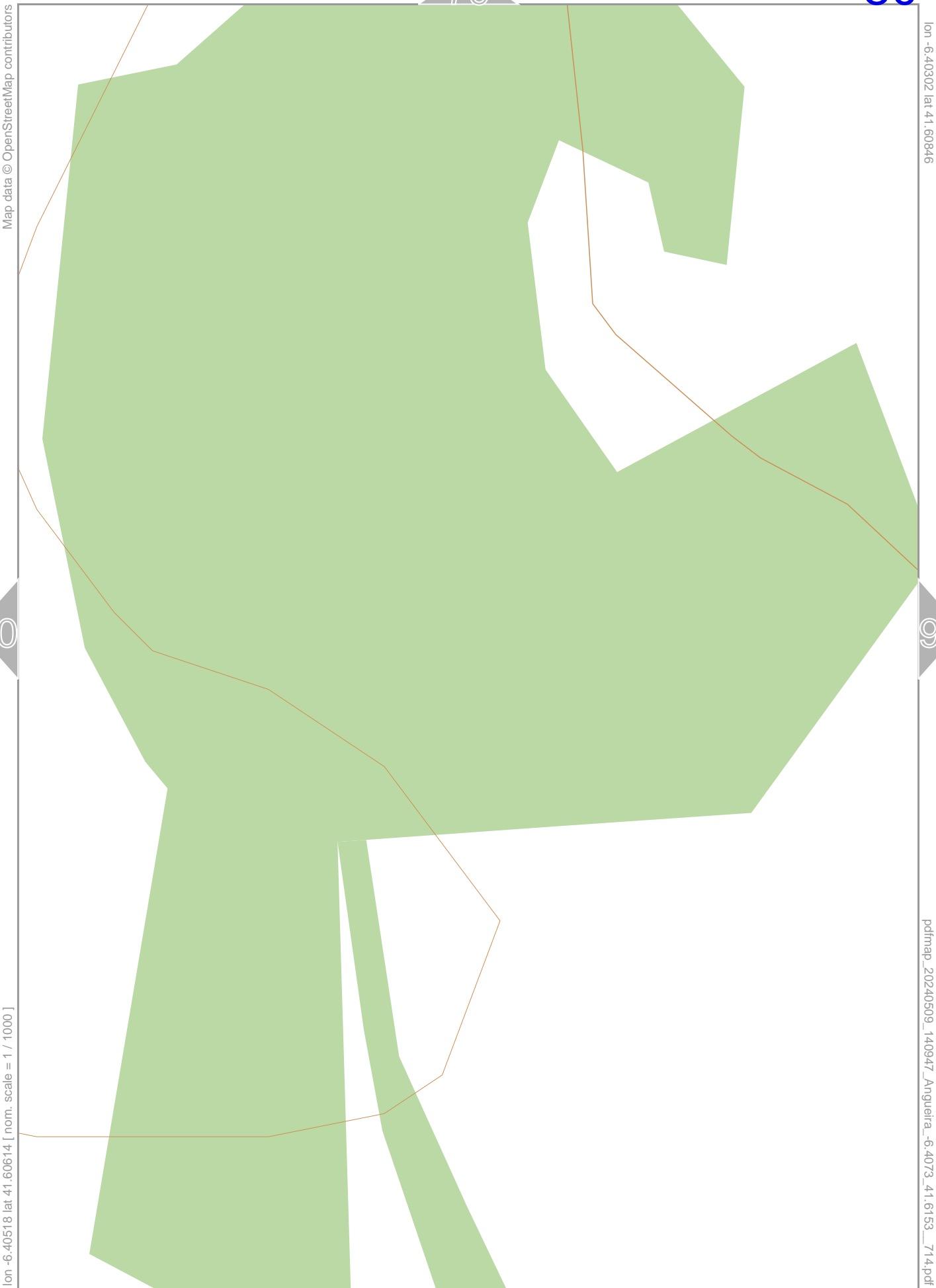
80



Angueira

79

80



Contour interval = 20m

Angueira

81

80

71

91



Map data © OpenStreetMap contributors

lon -6.40302 lat 41.60614

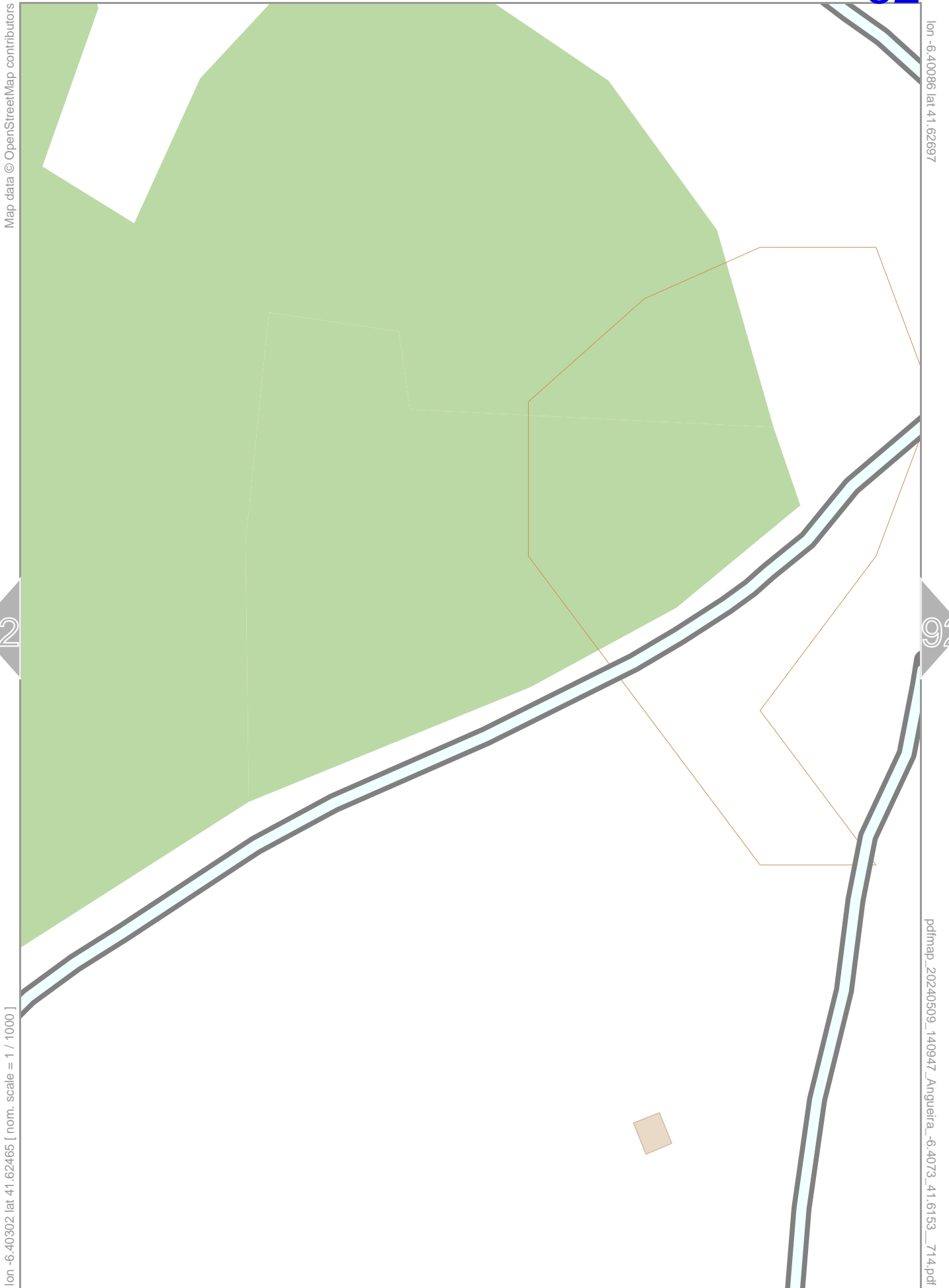
lon -6.40518 lat 41.60383 [norm. scale = 1 / 1000]

pdfmap_20240509_140947_Angueira_-6.4073_41.6153_714.pdf

0 10 m 50 m
Contour interval = 20m

Angueira

82



Map data © OpenStreetMap contributors

lon -6.40086 lat 41.62697

72

92

[lon -6.40302 lat 41.62465] nom. scale = 1 / 10000

pdfmap_20240509_140947_Angueira_-6.4073_41.6153_714.pdf

0 10 m 50 m

83

 www.milvusmap.eu



Contour interval = 20m


Angueira

82

83

Map data © OpenStreetMap contributors

lon -6.40086 lat 41.62465



73

93

[lon -6.40302 lat 41.62234 [nom. scale = 1 / 1000]

pdfmap_20240509_140947_Angueira_-6.4073_41.6153_714.pdf

0 10 m 50 m

84

 www.milvusmap.eu

 © creative commons

Contour interval = 20m

Angueira

Map data © OpenStreetMap contributors

83

84

lon -6.40086 lat 41.62234

74

94

[lon -6.40302 lat 41.62003 | nom. scale = 1 / 10000]

pdfmap_20240509_140947_Angueira_-6.4073_41.6153_714.pdf

0 10 m 50 m

Contour interval = 20m

85

Angueira

84

85

Map data © OpenStreetMap contributors

lon -6.40086 lat 41.62003

75

95

[lon -6.40302 lat 41.61771 [norm. scale = 1 / 1000]

pdfmap_20240509_140947_Angueira_-6.4073_41.6153_714.pdf

0 10 m 50 m

86

Contour interval = 20m



Angueira

86

85

Map data © OpenStreetMap contributors

lon -6.40086 lat 41.61771

76

96

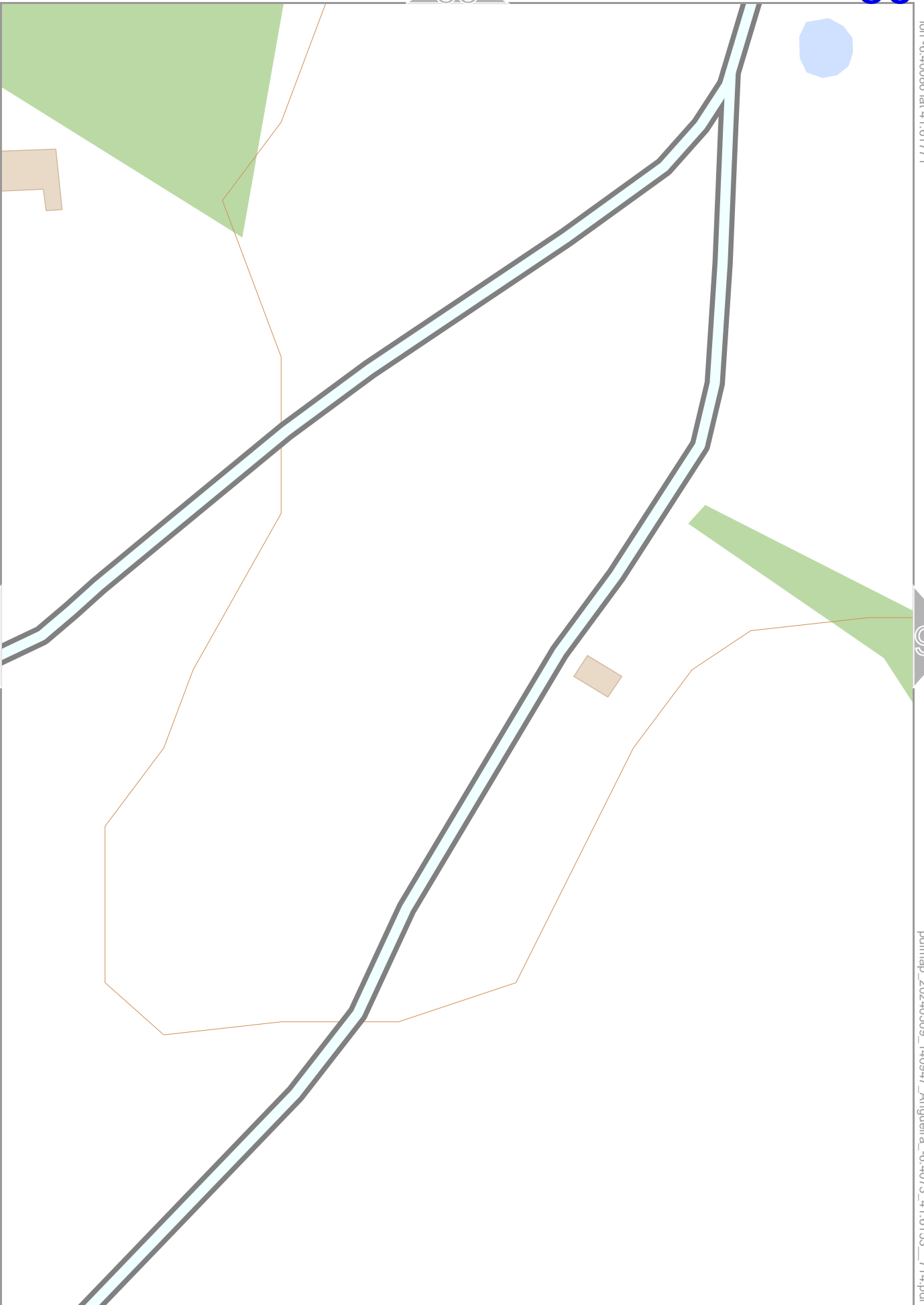
[lon -6.40302 lat 41.61540 | nom. scale = 1 / 10000

pdfmap_20240509_140947_Angueira_-6.4073_-41.6153_714.pdf

0 10 m 50 m

Contour interval = 20m

87



Angueira

86

87

Map data © OpenStreetMap contributors

lon -6.40086 lat 41.61540

77

97

Camino de la Yedra

Bala de Rega

Açuda de I Molino de la Senhora

Ribeira de Angueira

lon -6.40302 lat 41.61308 [nom. scale = 1 / 1000]

pdfmap_20240509_140947_Angueira_-6.4073_41.6153_714.pdf

0 10 m 50 m

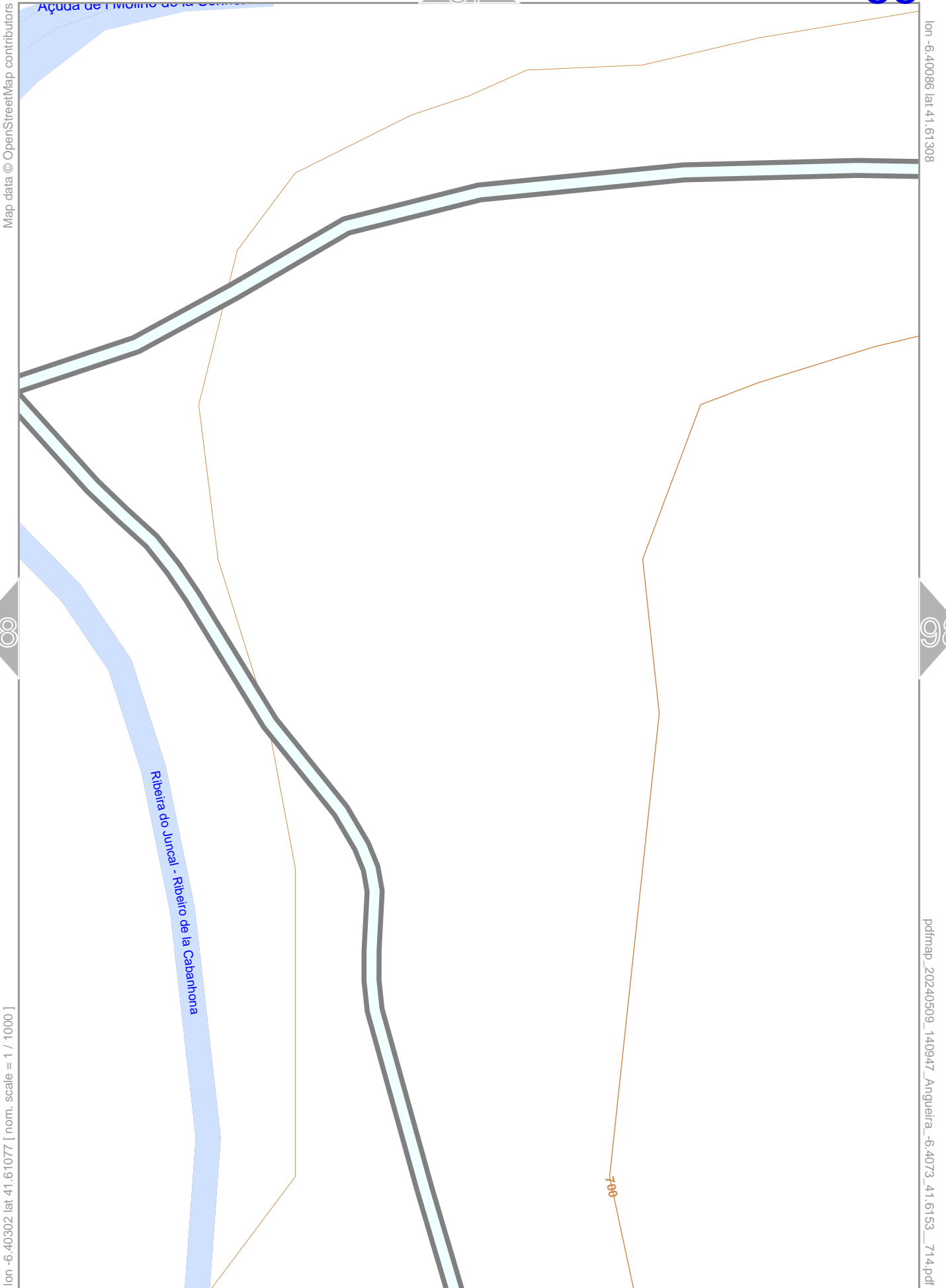
Contour interval = 20m

88

Angueira

87

88



Map data © OpenStreetMap contributors

lon -6.40086 lat 41.61308

78

88

Ribeira do Juncal - Ribeiro de la Cabanhona

[lon -6.40302 lat 41.61077] [nom. scale = 1 / 10000]

pdfmap_20240509_140947_Angueira_-6.4073_41.6153_714.pdf

0 10 m 50 m

Contour interval = 20m

89

Angueira

89

88

lon -6.40086 lat 41.61077

Map data © OpenStreetMap contributors

79

89

Cabanhona

pdfmap_20240509_140947_Angueira_-6.4073_41.6153_714.pdf

lon -6.40302 lat 41.60846 [nom. scale = 1 / 1000]

0 10 m 50 m

Contour interval = 20m

90



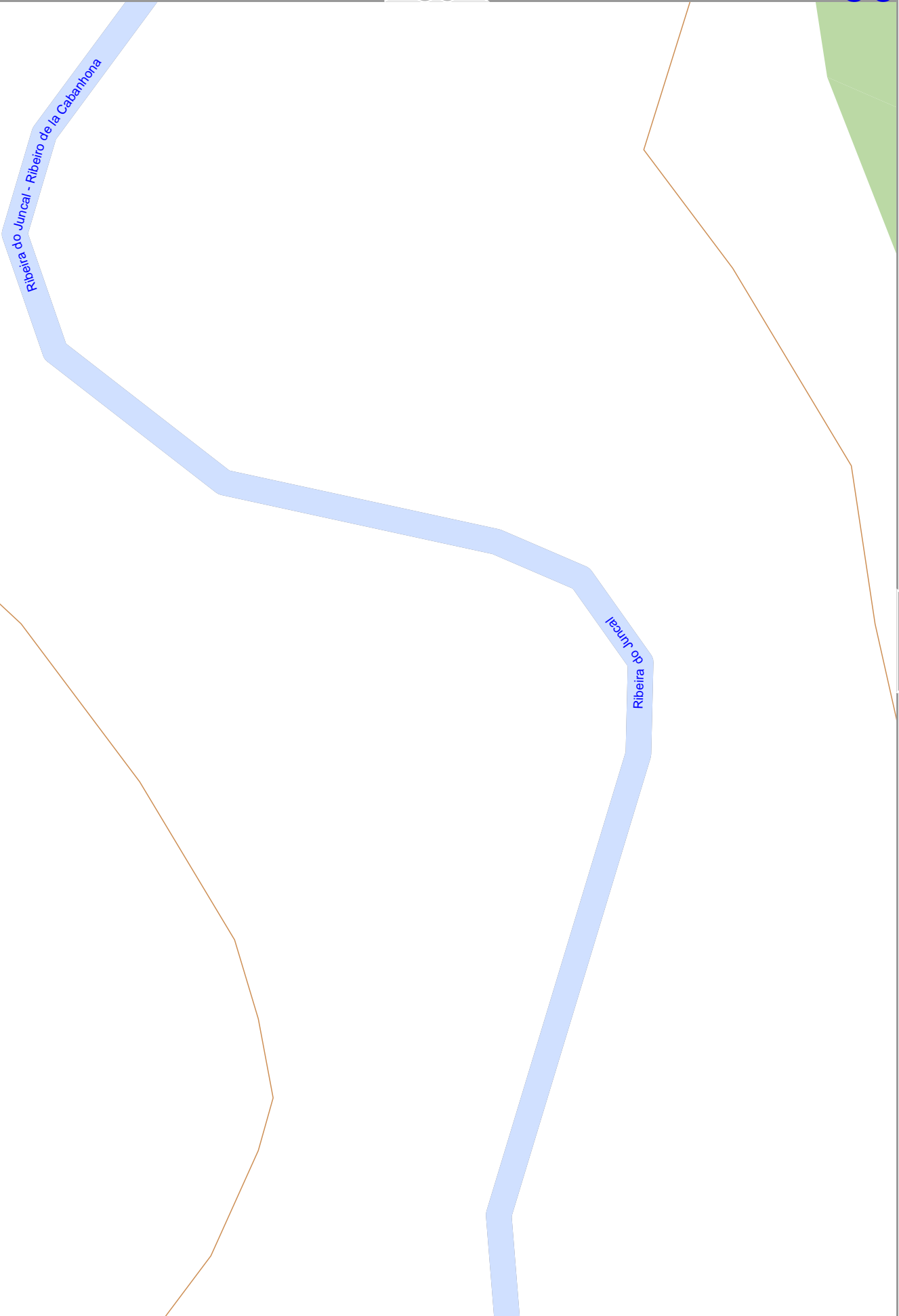
Angueira

89

90

Map data © OpenStreetMap contributors

lon -6.40086 lat 41.60846



80

100

[lon -6.40302 lat 41.60614 | nom. scale = 1 / 10000]

pdfmap_20240509_140947_Angueira_-6.4073_41.6153_714.pdf



Contour interval = 20m

91

Angueira

90

91

Map data © OpenStreetMap contributors

lon -6.40086 lat 41.60614

Ribeira do Juncaí

81

101

lon -6.40302 lat 41.60383 [norm. scale = 1 / 1000]

pdfmap_20240509_140947_Angueira_-6.4073_41.6153_714.pdf

0 10 m 50 m

Contour interval = 20m

Angueira



82

102

93

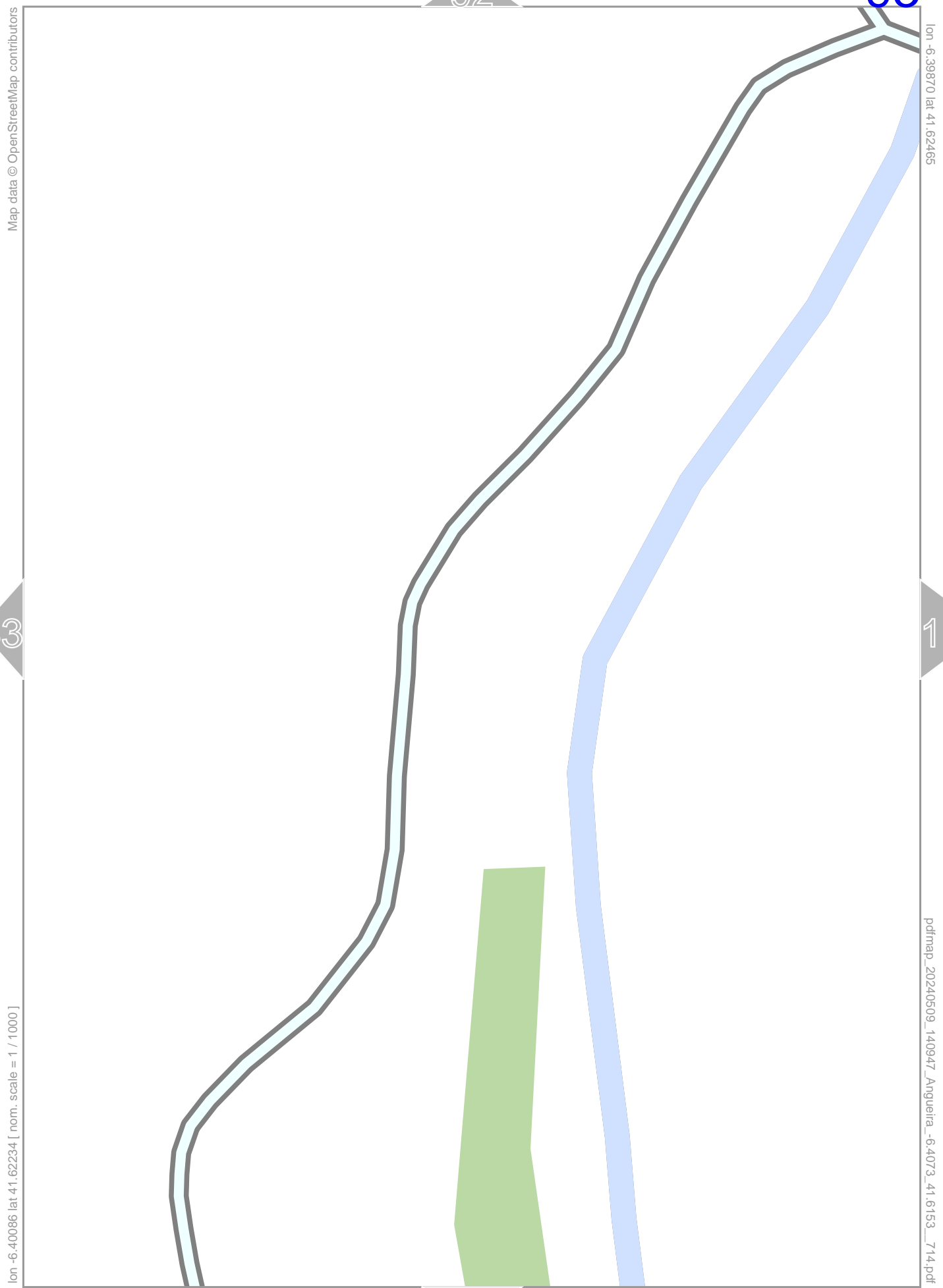
0 10 m 50 m

Contour interval = 20m

Angueira

92

93



Map data © OpenStreetMap contributors

lon -6.39870 lat 41.62465

83

103

[lon -6.40086 lat 41.62234] nom. scale = 1 / 1000

pdfmap_20240509_140947_Angueira_-6.4073_41.6153_714.pdf

0 10 m 50 m

94

Contour interval = 20m

Angueira

94

93

lon -6.39870 lat 41.62234

Map data © OpenStreetMap contributors

84

104

[lon -6.40086 lat 41.62003 | nom. scale = 1 / 10000

Lhombo de las Eiras

pdfmap_20240509_140947_Angueira_-6.4073_41.6153_714.pdf

0 10 m 50 m

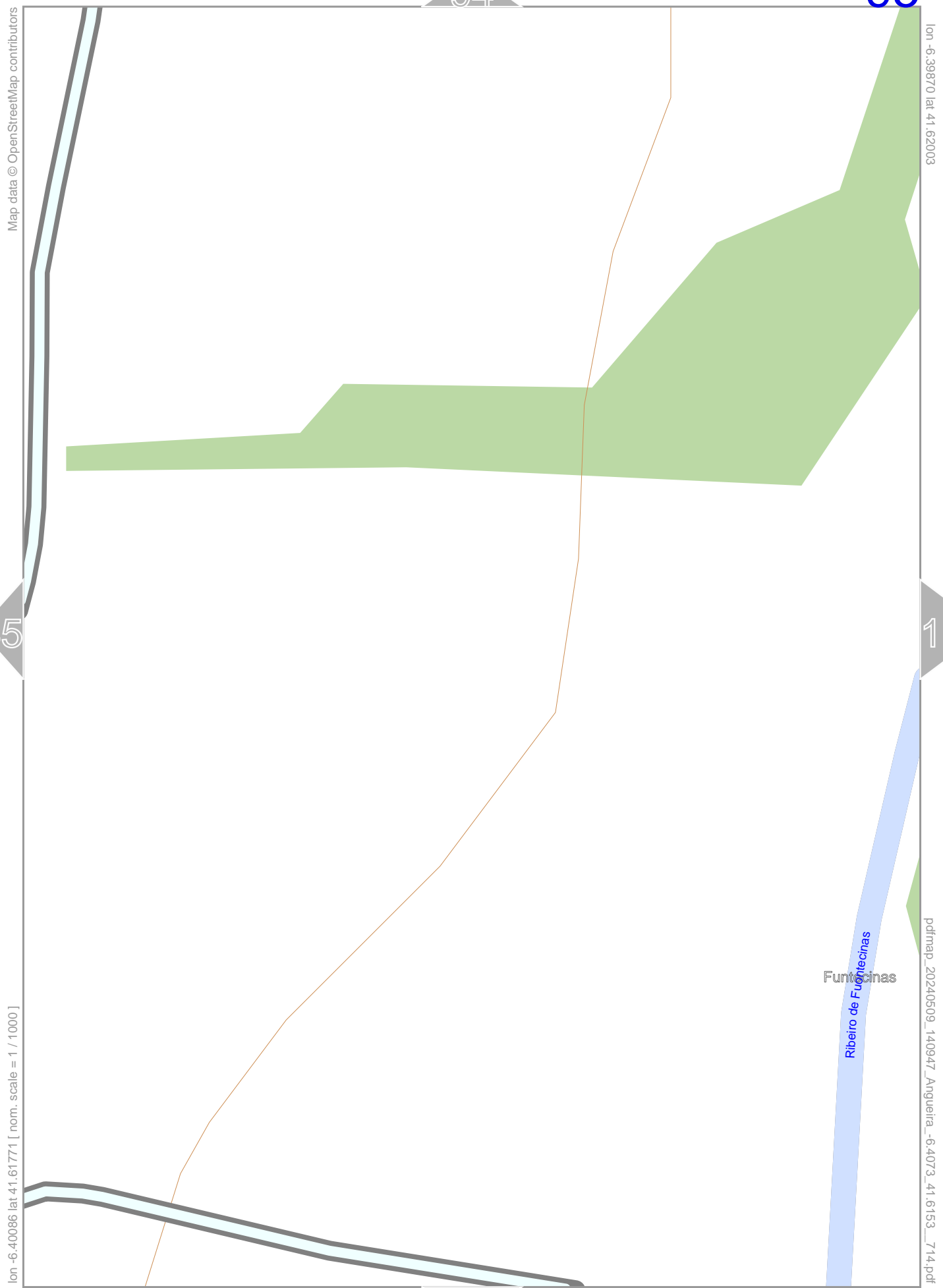
Contour interval = 20m

95

Angueira

94

95



Map data © OpenStreetMap contributors

lon -6.39870 lat 41.62003

85

105

lon -6.40086 lat 41.61771 [nom. scale = 1 / 1000]

pdfmap_20240509_140947_Angueira_-6.4073_41.6153_714.pdf

0 10 m 50 m
Contour interval = 20m

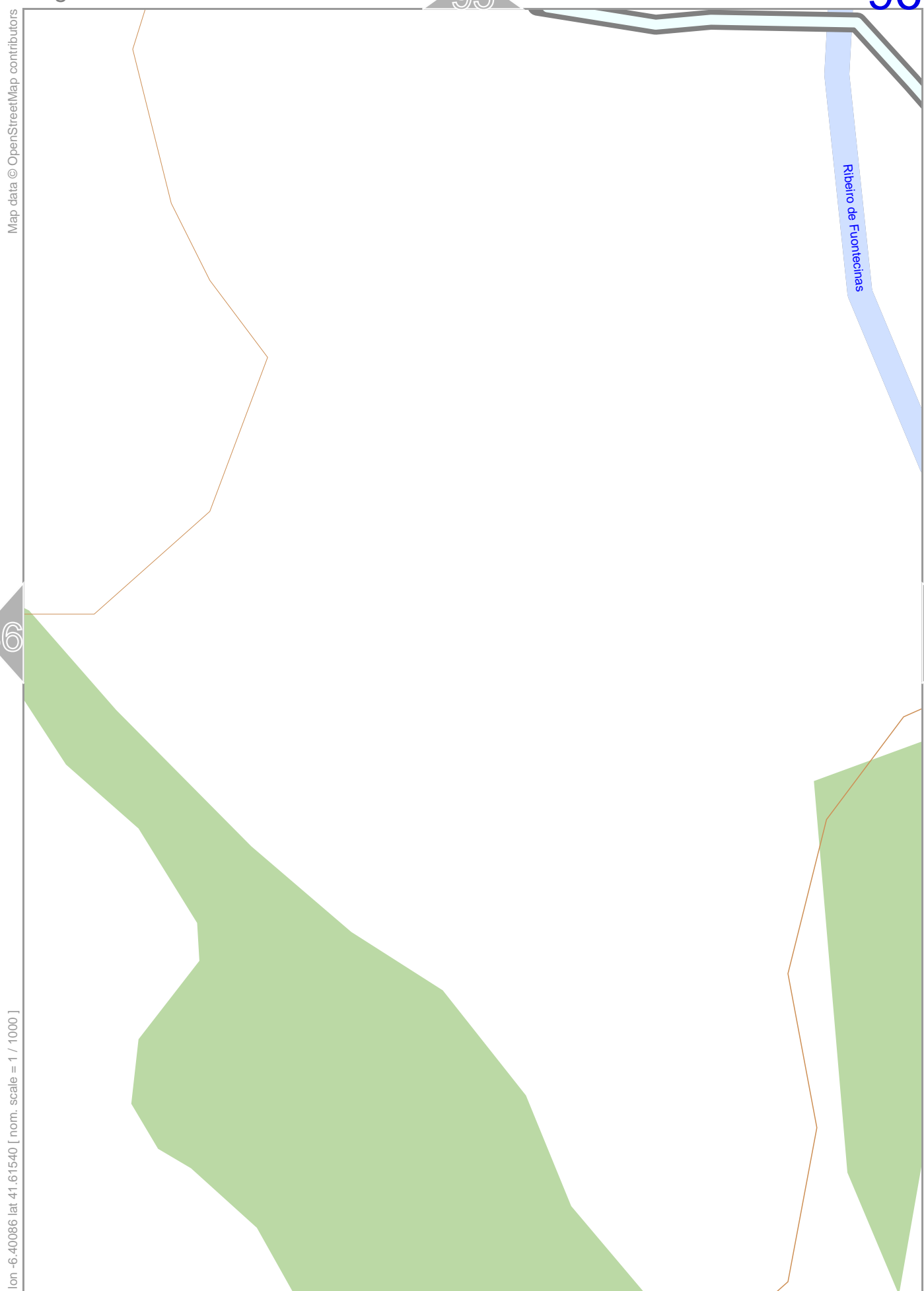
96

Angueira

95

96

lon -6.39870 lat 41.61771



Map data © OpenStreetMap contributors

Ribeiro de Fuontecinas

86

106

[lon -6.40086 lat 41.61540 | nom. scale = 1 / 10000

pdfmap_20240509_140947_Angueira_-6.4073_41.6153_714.pdf

0 10 m 50 m

Contour interval = 20m

97

Angueira

96

97



Map data © OpenStreetMap contributors

lon -6.39870 lat 41.61540

87

107

lon -6.40086 lat 41.61308 [norm. scale = 1 / 1000]

pdfmap_20240509_140947_Angueira_-6.4073_41.6153_714.pdf



Contour interval = 20m

98

Angueira

97

98

Map data © OpenStreetMap contributors

lon -6.39870 lat 41.61308

788

788

88

108

[lon -6.40086 lat 41.61077 | nom. scale = 1 / 10000

pdfmap_20240509_140947_Angueira_-6.4073_41.6153_714.pdf

0 10 m 50 m

Contour interval = 20m

99

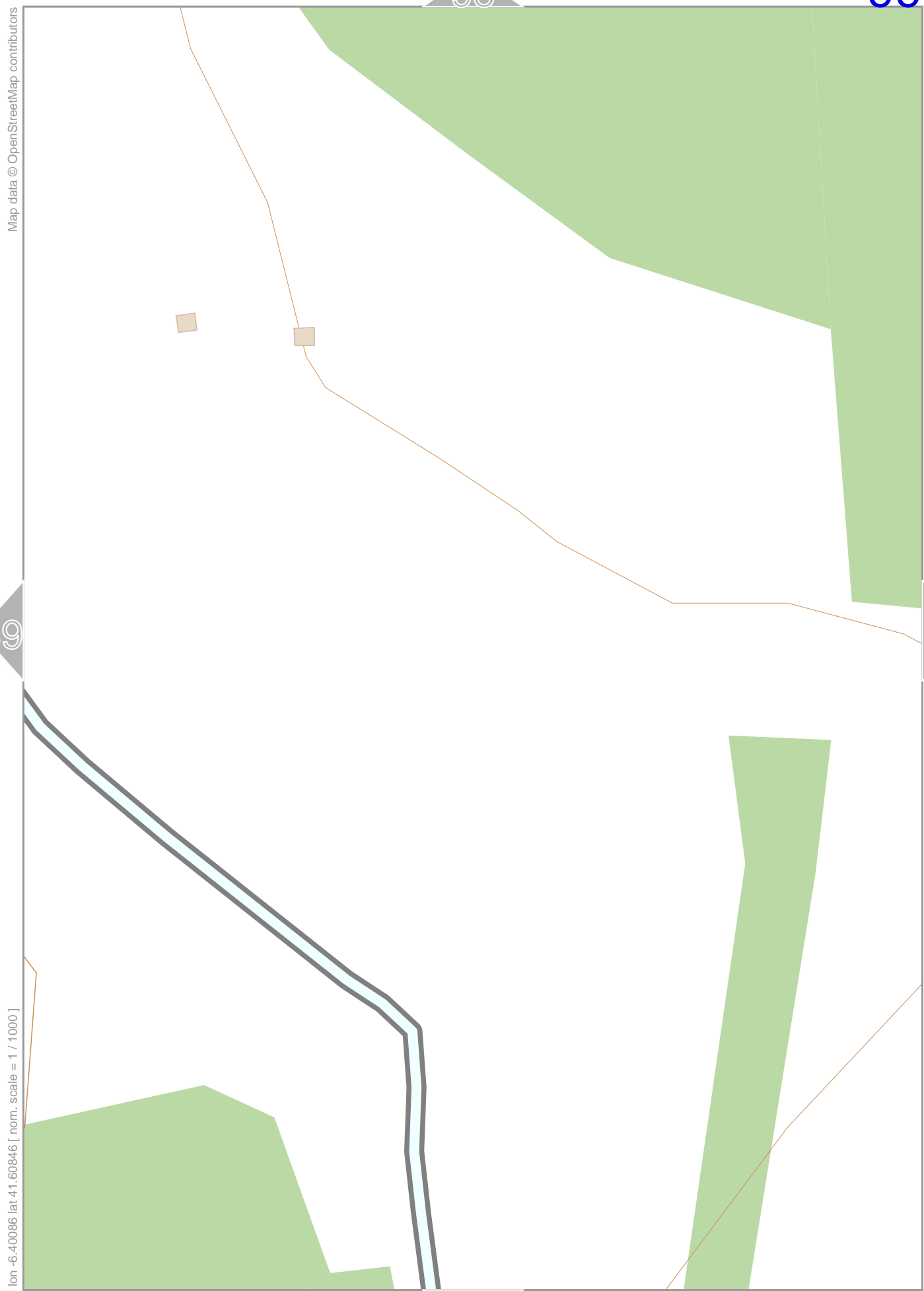


Angueira

98

99

lon -6.39870 lat 41.61077



lon -6.40086 lat 41.60846 [norm. scale = 1 / 1000]

pdfmap_20240509_140947_Angueira_-6.4073_41.6153_714.pdf

0 10 m 50 m
Contour interval = 20m

100

Angueira

100

99

lon -6.39870 lat 41.60846

Map data © OpenStreetMap contributors

90

110

[lon -6.40086 lat 41.60614 | nom. scale = 1 / 10000

pdfmap_20240509_140947_Angueira_-6.4073_-41.6153_714.pdf

0 10 m 50 m

Contour interval = 20m

101



Angueira

101

100

91

111

Map data © OpenStreetMap contributors


lon -6.39870 lat 41.60614

lon -6.40086 lat 41.60383 [nom. scale = 1 / 1000]

pdfmap_20240509_140947_Angueira_-6.4073_41.6153_714.pdf

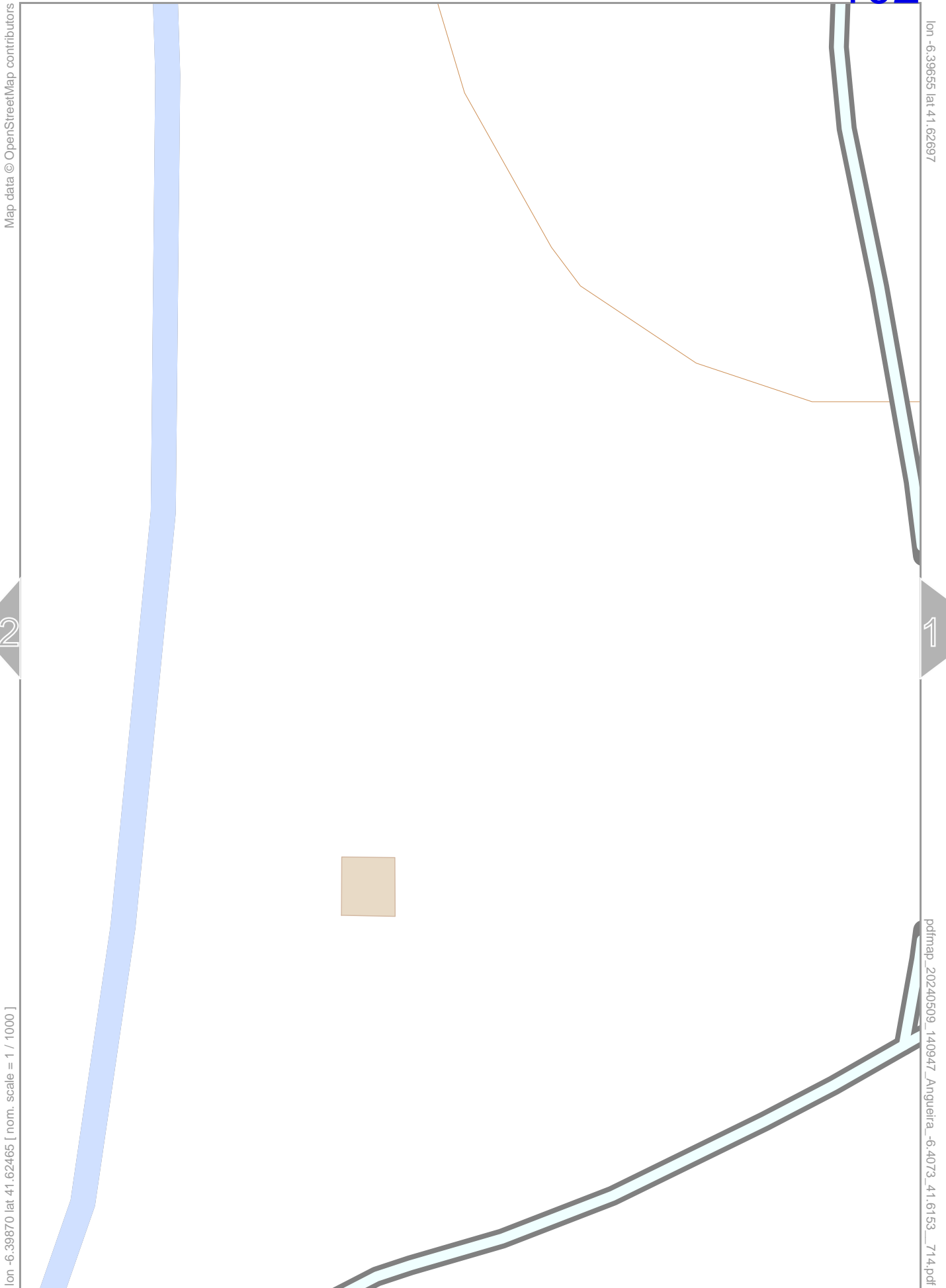
0 10 m 50 m

Contour interval = 20m



Angueira

102



92

112

103

Contour interval = 20m

Angueira

102

103

Map data © OpenStreetMap contributors

lon -6.39655 lat 41.62465

93

113

[lon -6.39870 lat 41.62234 [nom. scale = 1 / 1000]

pdfmap_20240509_140947_Angueira_-6.4073_41.6153_714.pdf

0 10 m 50 m

104

 www.milvusmap.eu 

Contour interval = 20m



Angueira

103

104

Map data © OpenStreetMap contributors

lon -6.39655 lat 41.62234

94

114

[lon -6.39870 lat 41.62003 | nom. scale = 1 / 10000

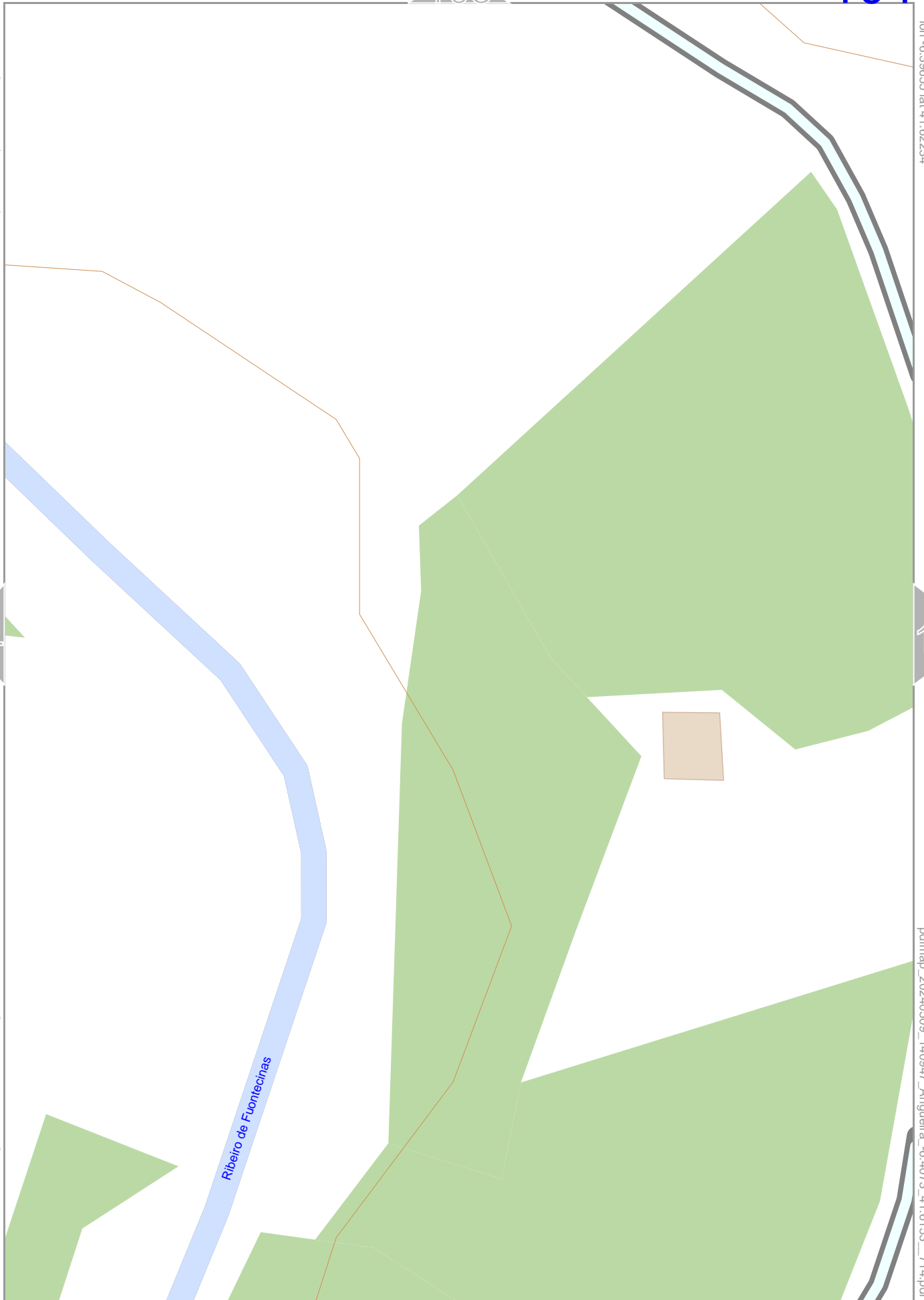
pdfmap_20240509_140947_Angueira_-6.4073_-41.6153_-714.pdf

0 10 m 50 m

105

Contour interval = 20m

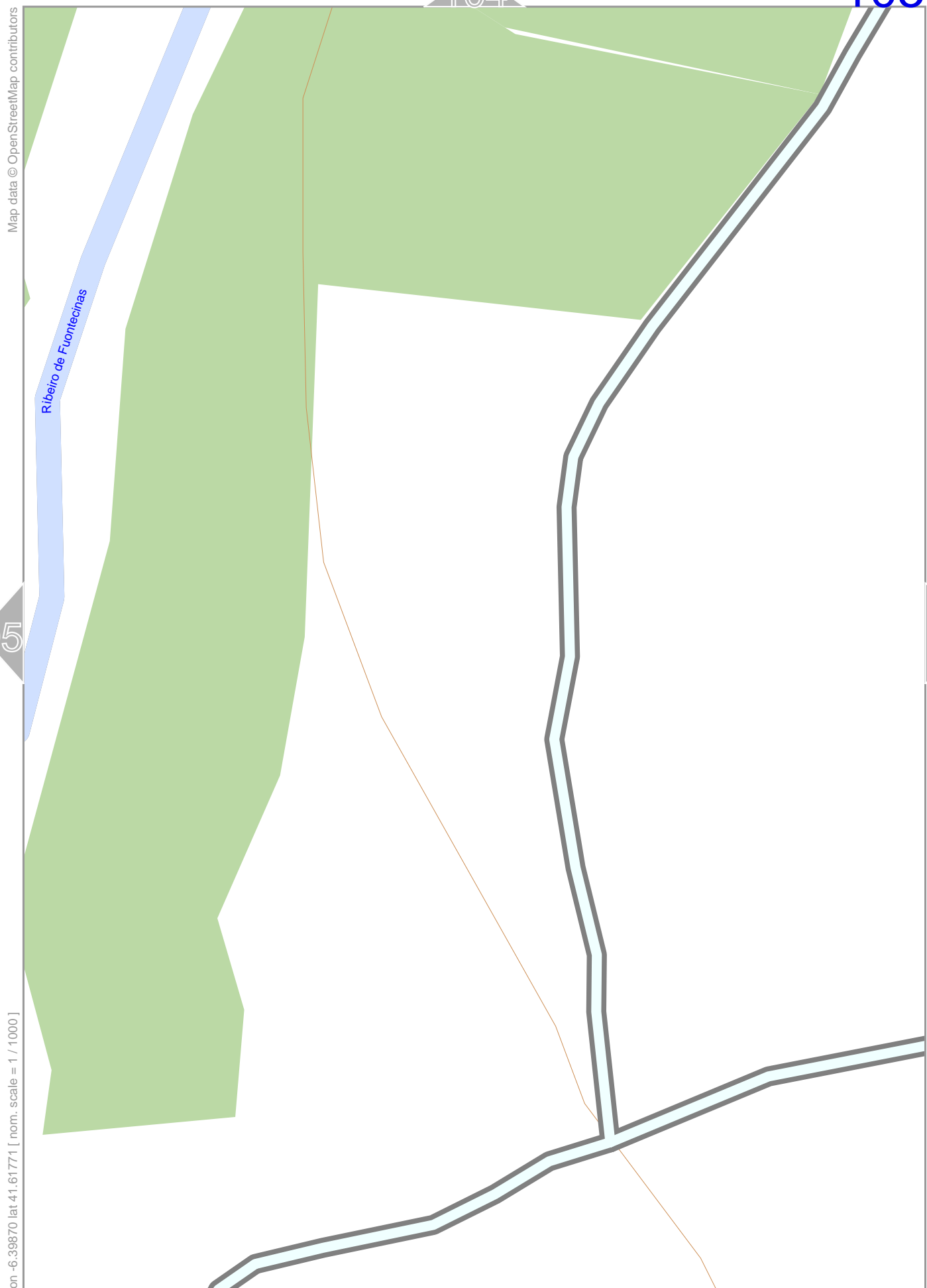
Ribeiro de Fuentecinas



Angueira

104

105



Map data © OpenStreetMap contributors

lon -6.39655 lat 41.62003

95

115

lon -6.39870 lat 41.61771 [nom. scale = 1 / 1000]

pdfmap_20240509_140947_Angueira_-6.4073_41.6153_714.pdf

0 10 m 50 m

106

Contour interval = 20m

Angueira

105

106

Map data © OpenStreetMap contributors

lon -6.39655 lat 41.61771

96

116

700

Ribeiro de Fuontecinas

700

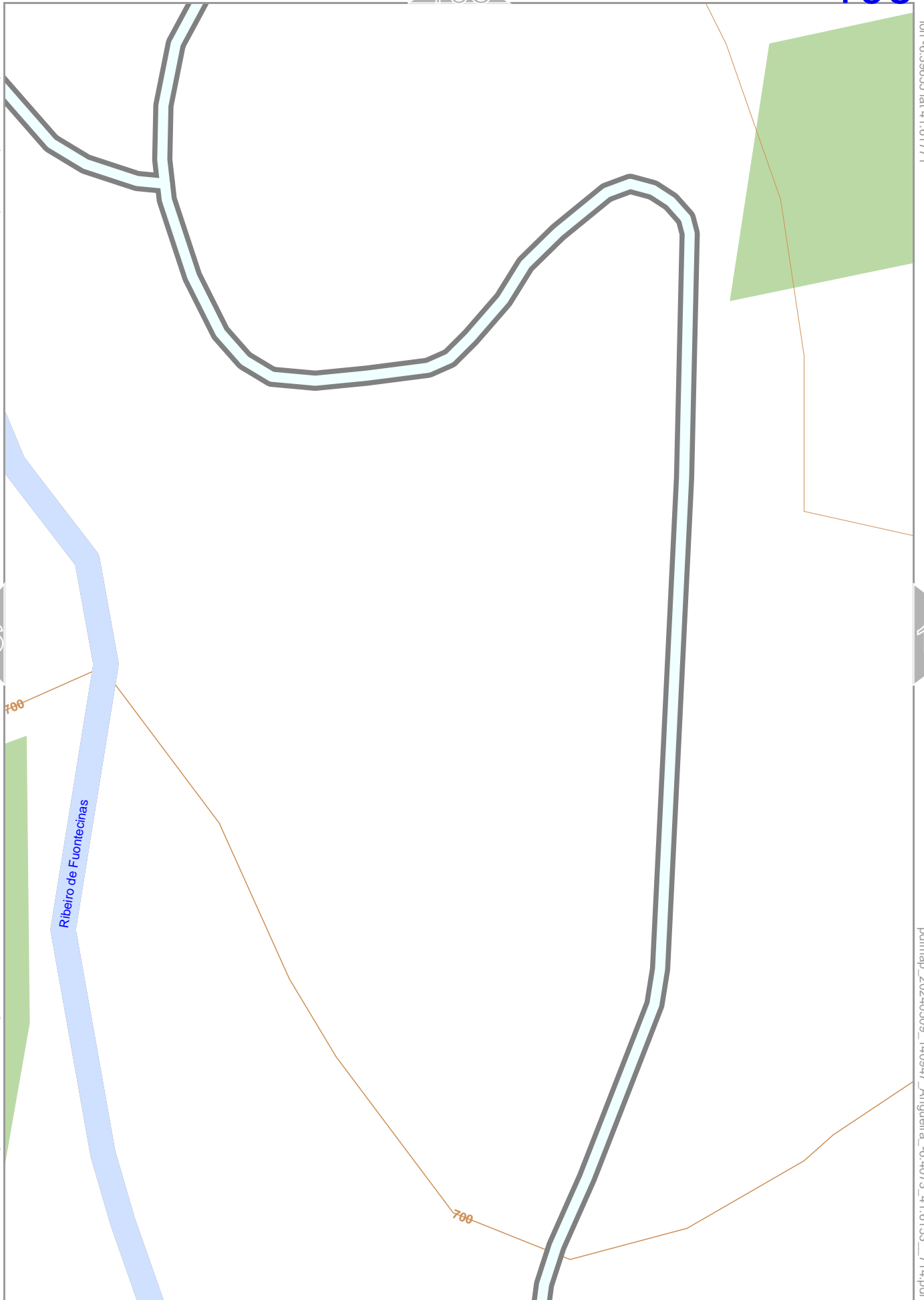
[lon -6.39870 lat 41.61540 | nom. scale = 1 / 10000

pdfmap_20240509_140947_Angueira_-6.4073_41.6153_714.pdf

0 10 m 50 m

107

Contour interval = 20m



Angueira

106

107



Map data © OpenStreetMap contributors

lon -6.39655 lat 41.61540

97

117

lon -6.39870 lat 41.61308 [nom. scale = 1 / 1000]

pdfmap_20240509_140947_Angueira_-6.4073_41.6153_714.pdf

0 10 m 50 m

108

Contour interval = 20m

Angueira

107

108



Map data © OpenStreetMap contributors

lon -6.39655 lat 41.61308

98

118

[lon -6.39870 lat 41.61077] [nom. scale = 1 / 1000]

pdfmap_20240509_140947_Angueira_-6.4073_41.6153_714.pdf

0 10 m 50 m

109

www.milvusmap.eu

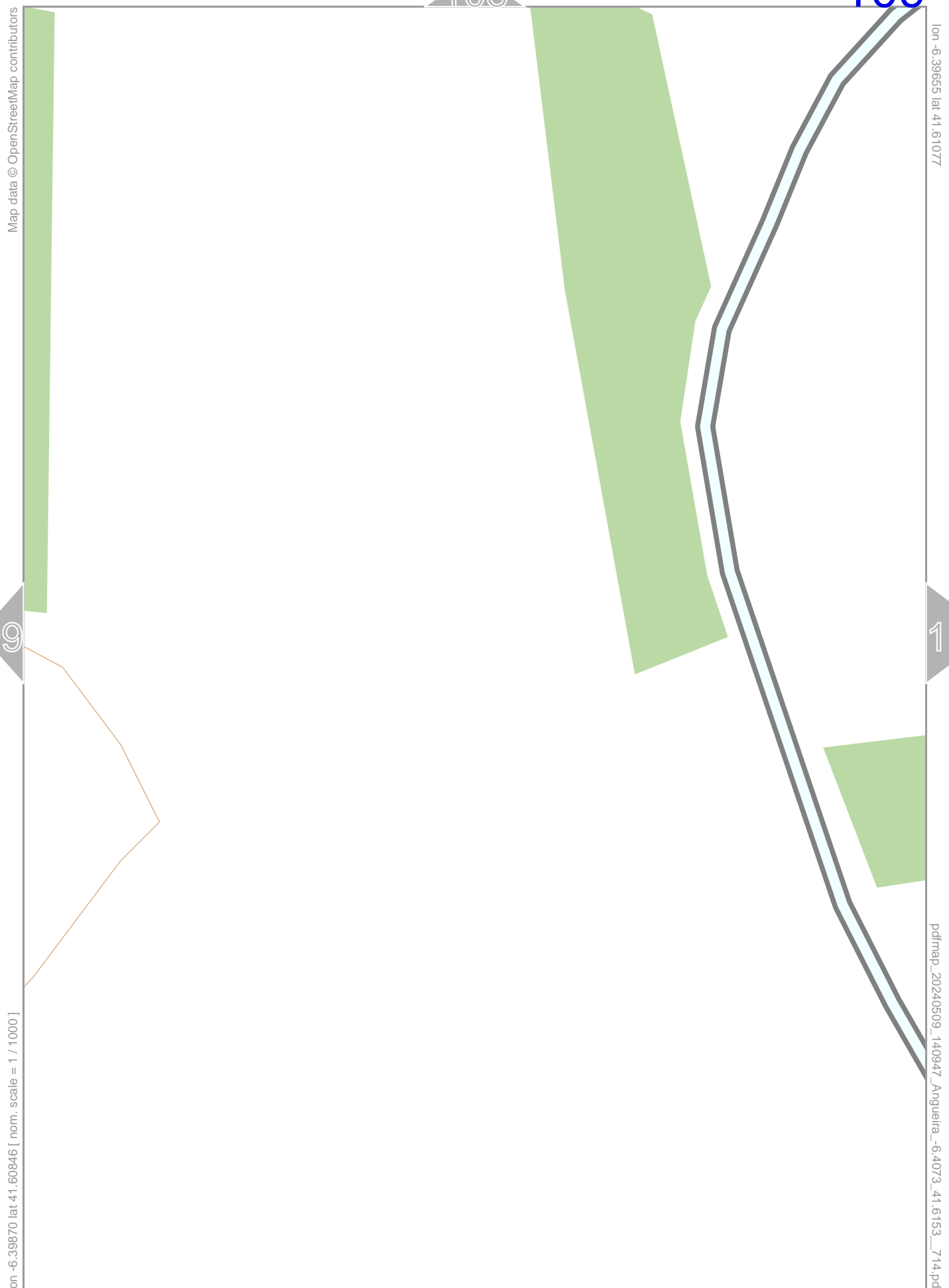
creative commons

Contour interval = 20m

Angueira

108

109



lon -6.39870 lat 41.60846 [norm. scale = 1 / 1000]

lon -6.39655 lat 41.61077

pdfmap_20240509_140947_Angueira_-6.4073_41.6153_714.pdf

0 10 m 50 m

Contour interval = 20m

110

119

99

Angueira

109

110

Map data © OpenStreetMap contributors

lon -6.39655 lat 41.60846

100

120

[lon -6.39870 lat 41.60614 | nom. scale 1 / 1 = 10000

pdfmap_20240509_140947_Angueira_-6.4073_41.6153_714.pdf

0 10 m 50 m

111

Contour interval = 20m



Angueira

110

111

Map data © OpenStreetMap contributors

lon -6.39655 lat 41.60614

[lon -6.39870 lat 41.60383] norm. scale = 1 / 1000

pdfmap_20240509_140947_Angueira_-6.4073_41.6153_714.pdf

101

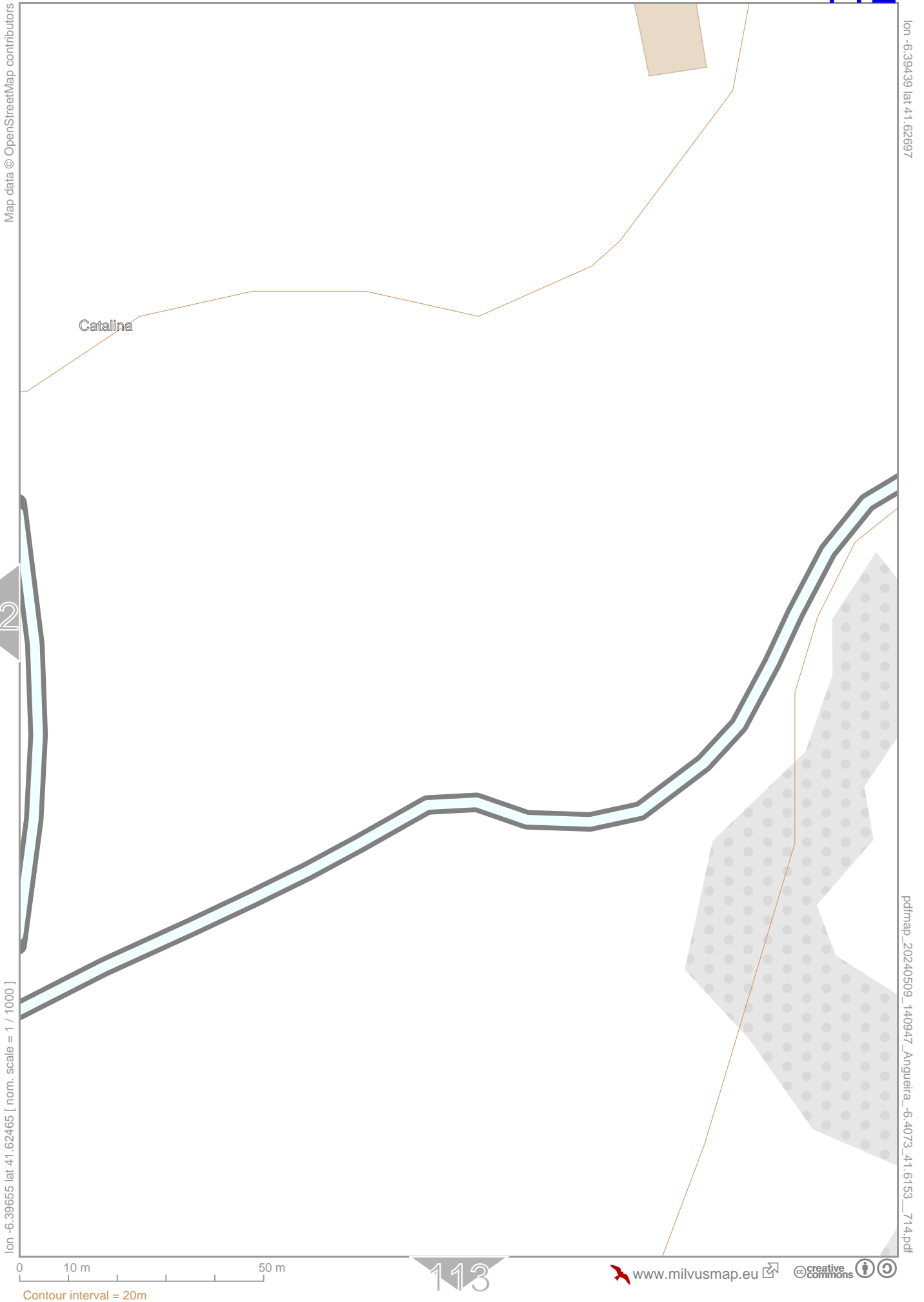
121

0 10 m 50 m

Contour interval = 20m



Angueira



lon -6.39439 lat 41.62697

pdfmap_20240509_140947_Angueira_-6.4073_41.6153_714.pdf

0 10 m 50 m
Contour interval = 20m

113

Map data © OpenStreetMap contributors

Angueira

112

113

Map data © OpenStreetMap contributors

lon -6.39439 lat 41.62465

Cortinona

103

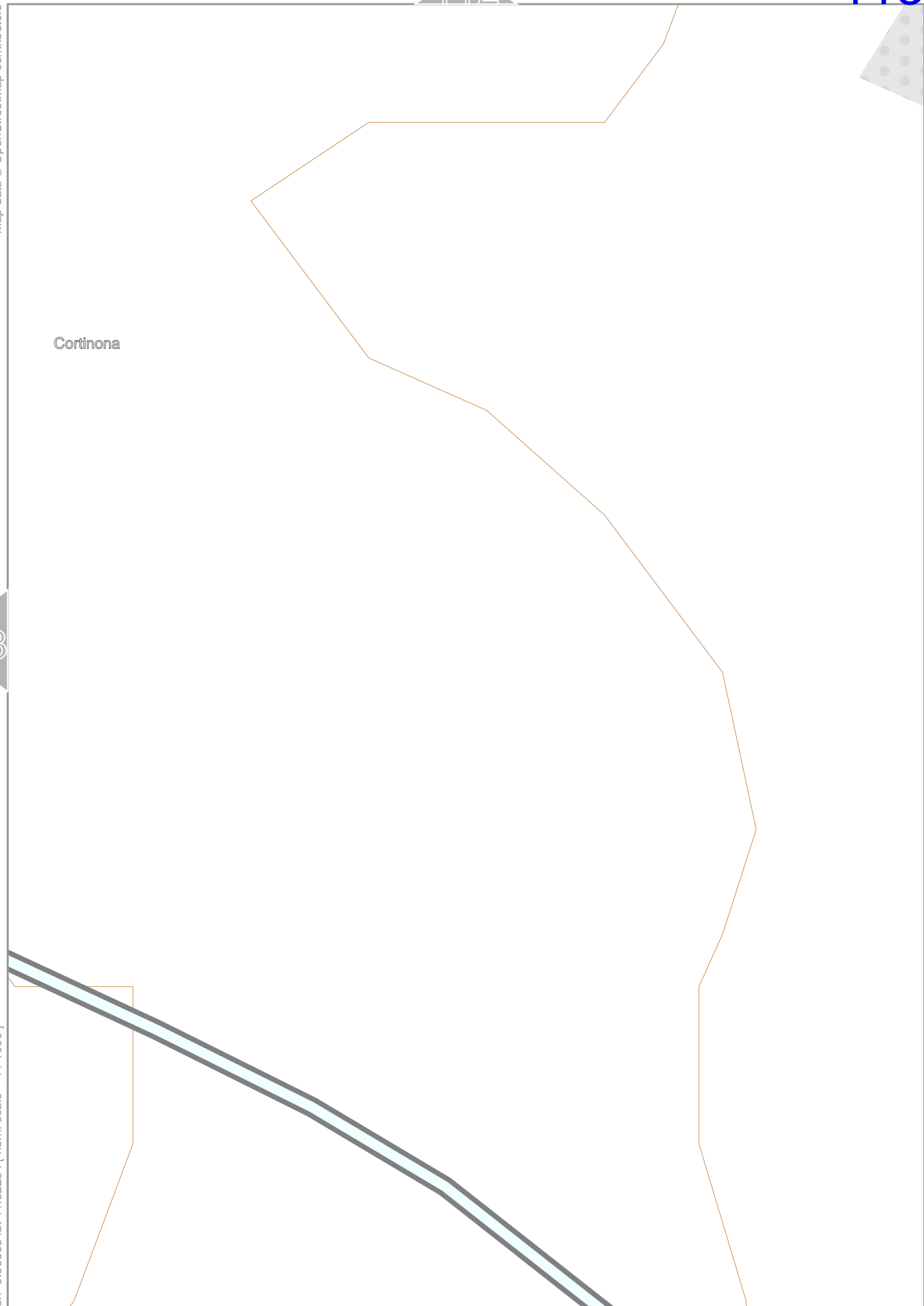
lon -6.39655 lat 41.62234 [norm. scale = 1 / 1000]

pdfmap_20240509_140947_Angueira_-6.4073_41.6153_714.pdf

0 10 m 50 m

114


Contour interval = 20m



Angueira

113

114



Map data © OpenStreetMap contributors

lon -6.39439 lat 41.62234

104

lon -6.39655 lat 41.62003 [nom. scale = 1 / 10000]

pdfmap_20240509_140947_Angueira_-6.4073_41.6153_714.pdf

0 10 m 50 m

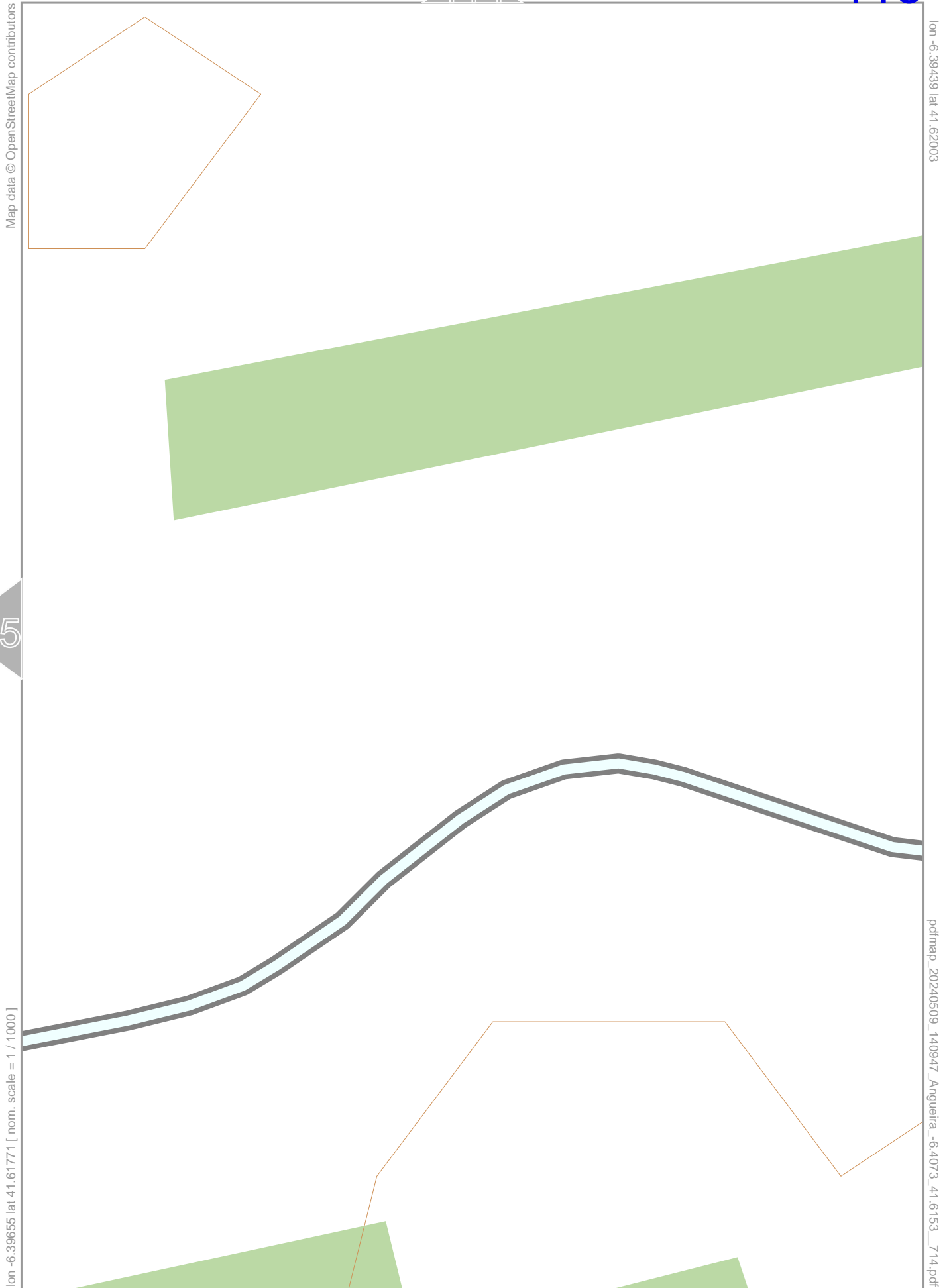
Contour interval = 20m

115

Angueira

114

115



Map data © OpenStreetMap contributors

lon: -6.39439 lat: 41.62003

[lon: -6.39655 lat: 41.61771] [norm. scale = 1 / 1000]

pdfmap_20240509_140947_Angueira_-6.4073_41.6153_714.pdf

0 10 m 50 m

116

Contour interval = 20m

Angueira

115

116

Map data © OpenStreetMap contributors

lon -6.39439 lat 41.61771

[lon -6.39655 lat 41.61540 | nom. scale 1 = 10000]

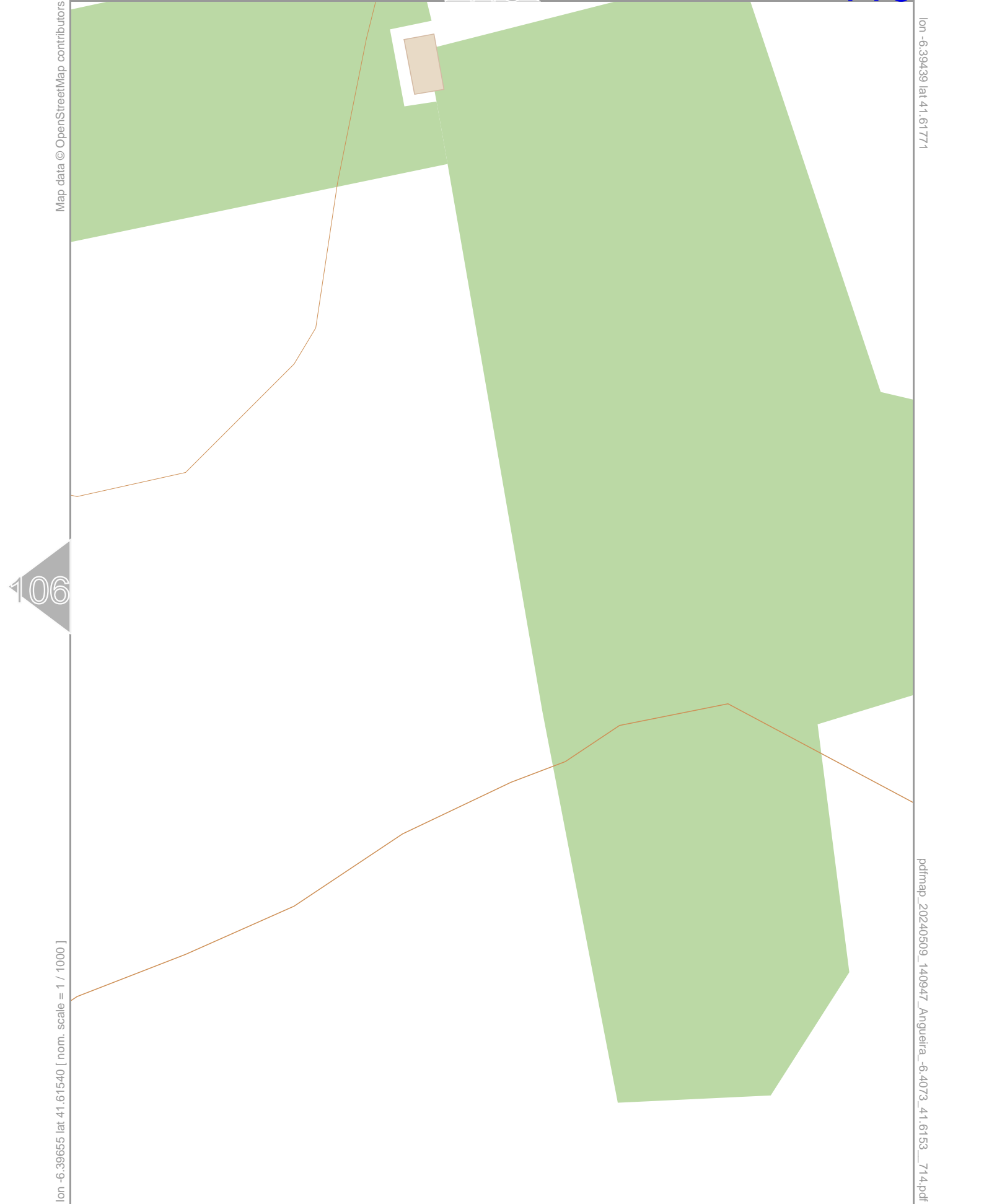
pdfmap_20240509_140947_Angueira_-6.4073_41.6153_714.pdf

0 10 m 50 m

Contour interval = 20m

117

106



Angueira

116

117

Map data © OpenStreetMap contributors

lon -6.39439 lat 41.61540

Camino de la Yedra

Yedra

Bala de Rega

Ribeira de Angueira

Camino de Terroso

107

Camino de Miranda

Ribeiro de ls Milanos

lon -6.39655 lat 41.61308 [nom. scale = 1 / 1000]

pdfmap_20240509_140947_Angueira_-6.4073_41.6153_714.pdf

0 10 m 50 m

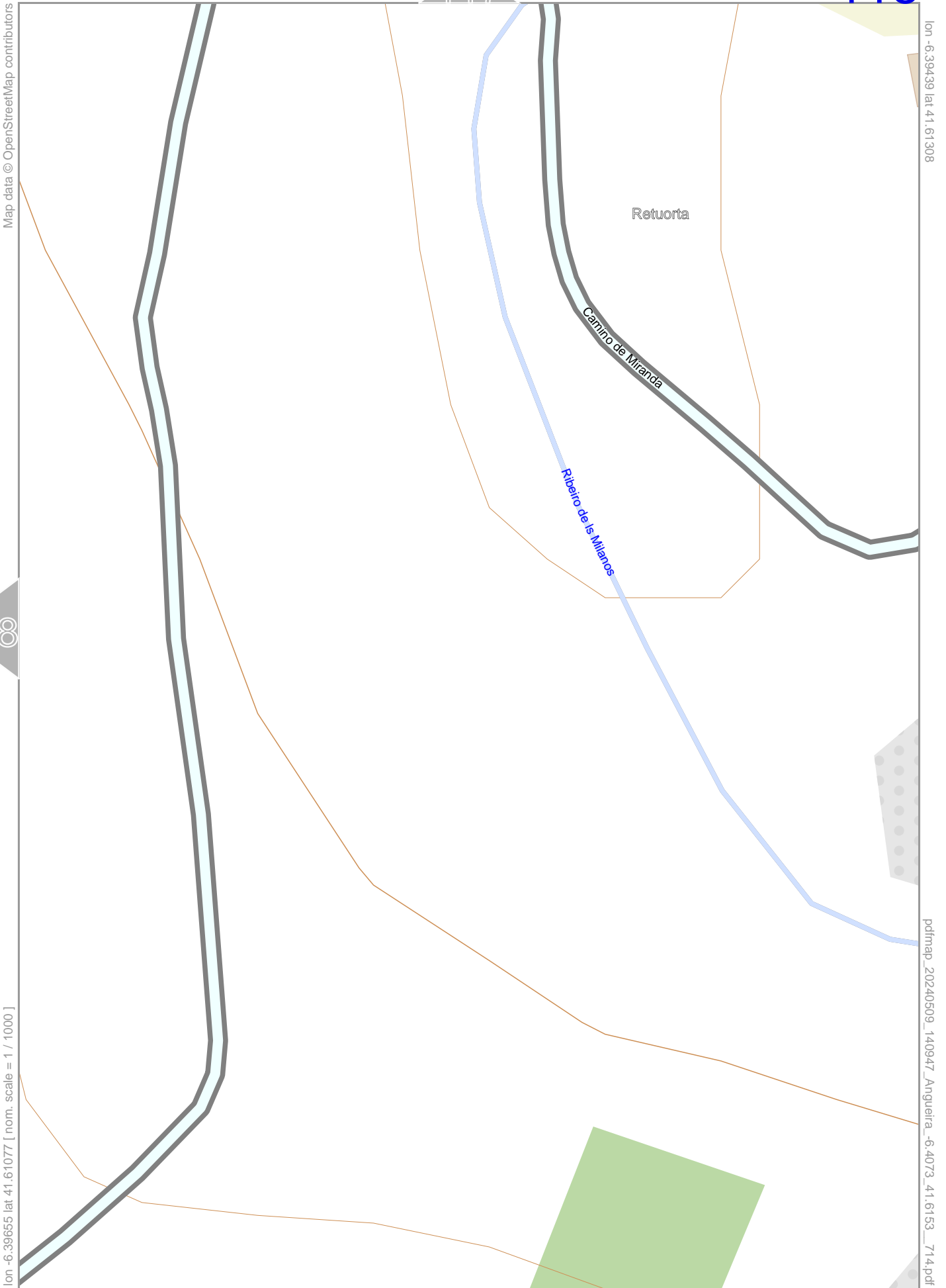
Contour interval = 20m

118

Angueira

118

117



Map data © OpenStreetMap contributors

lon -6.39439 lat 41.61308

108

[lon -6.39655 lat 41.61077 | nom. scale = 1 / 10000]

pdfmap_20240509_140947_Angueira_-6.4073_41.6153_714.pdf

0 10 m 50 m
Contour interval = 20m

119

Angueira

118

119

Map data © OpenStreetMap contributors

lon -6.39439 lat 41.61077

109

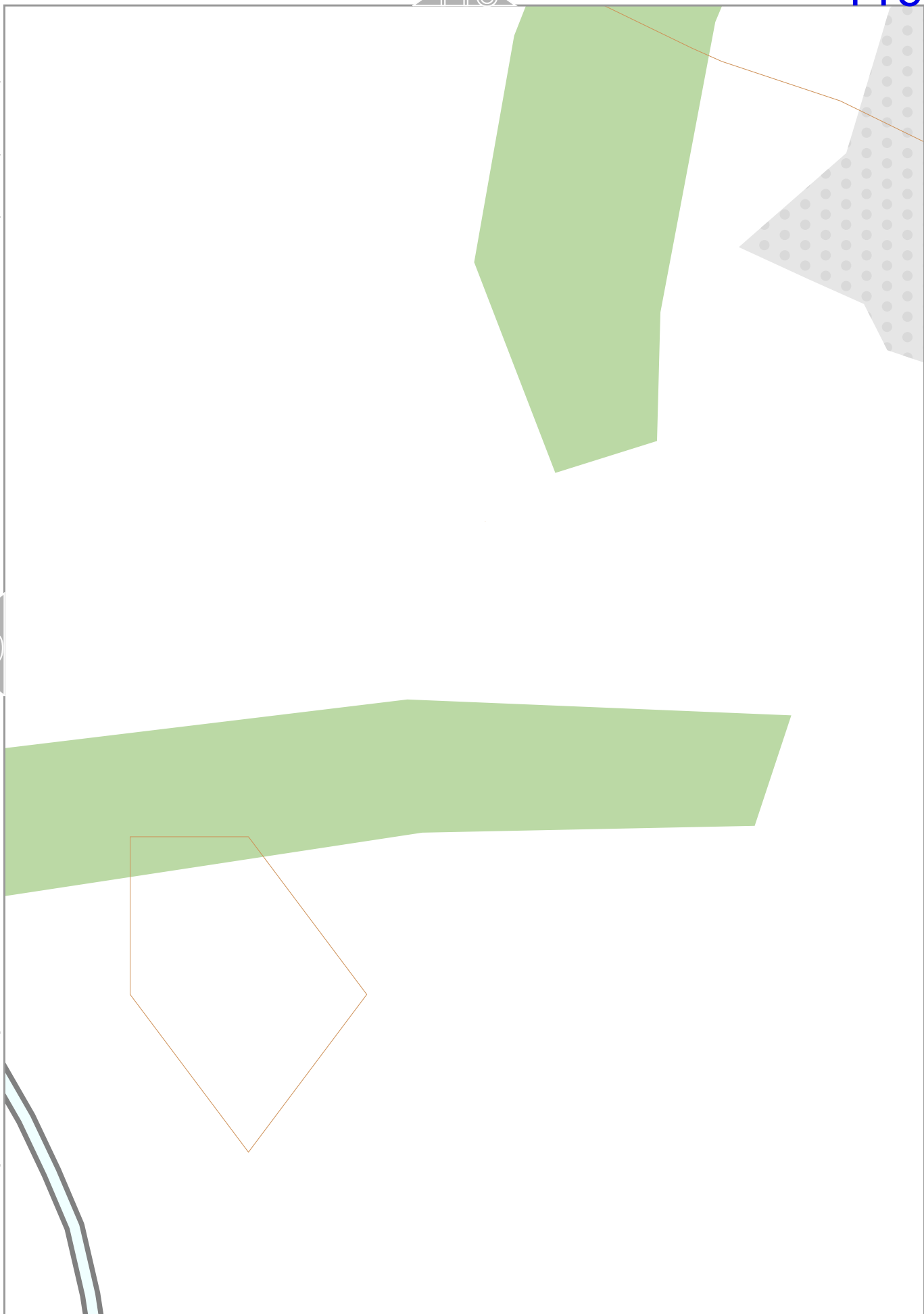
[lon -6.39655 lat 41.60846 [nom. scale = 1 / 1000]

pdfmap_20240509_140947_Angueira_-6.4073_41.6153_714.pdf

0 10 m 50 m

120

Contour interval = 20m



Angueira

119

120

Map data © OpenStreetMap contributors

lon -6.39439 lat 41.60846

110

[lon -6.39655 lat 41.60614 | nom. scale = 1 / 10000]

pdfmap_20240509_140947_Angueira_-6.4073_41.6153_714.pdf

0 10 m 50 m

Contour interval = 20m

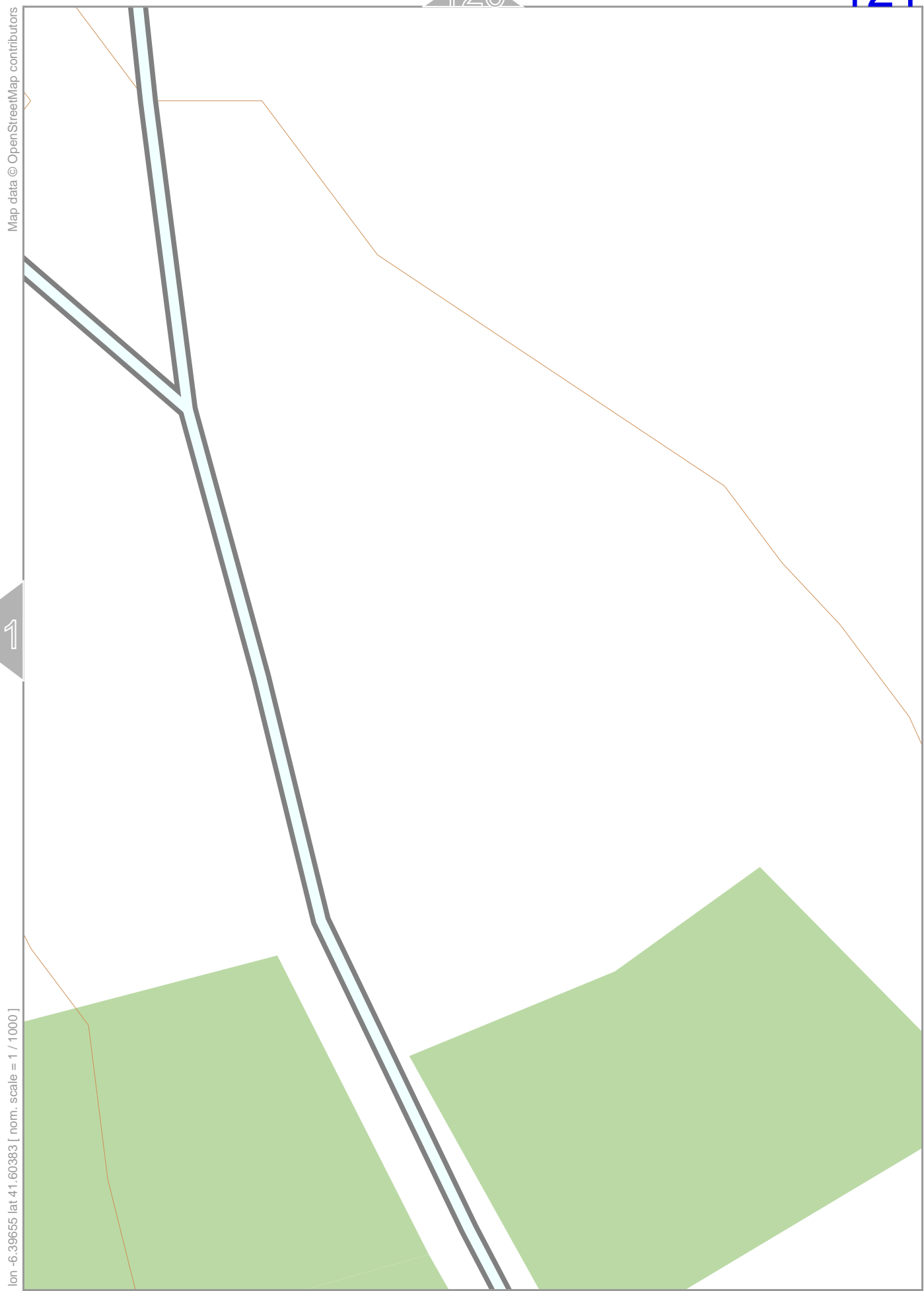
121



Angueira

120

121



lon -6.39655 lat 41.60383 [norm. scale = 1 / 1000]

lon -6.39439 lat 41.60614

pdfmap_20240509_140947_Angueira_-6.4073_41.6153_714.pdf

0 10 m 50 m

Contour interval = 20m