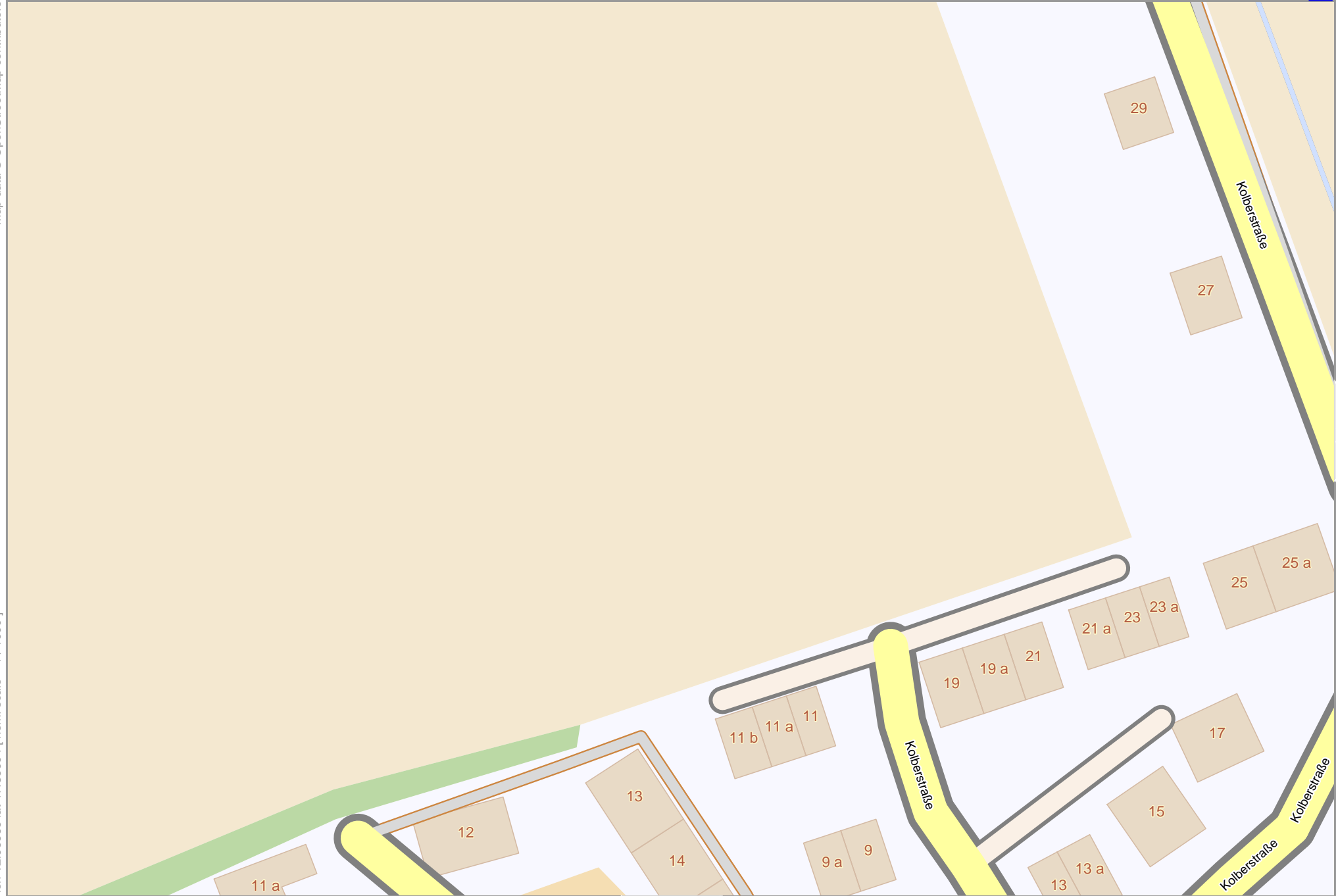


Map data © OpenStreetMap contributors

Map data © OpenStreetMap contributors

lon 12.06666 lat 47.86094 [nom. scale = 1 / 1000]



lon 12.07023 lat 47.86256



lon 12.06666 lat 47.86094 [nom. scale = 1 / 1000]

0 10 m 100 m

12

Map data © OpenStreetMap contributors

lon 12.07023 lat 47.86094 [nom. scale = 1 / 1000]

lon 12.07380 lat 47.86256

2

4



0 20 m 100 m

13

Europa_RosenheimWest

Map data © OpenStreetMap contributors

lon 12.07380 lat 47.86094 [nom. scale = 1 / 1000]

0 10 m 100 m

4

lon 12.07737 lat 47.86256

5

lon 12.0240505_205053_Europa_RosenheimWest_12.0845_47.8528_328.pdf

Theodor-Mayer-Straße

Franz-Sperber-Straße

Kirchbach



14

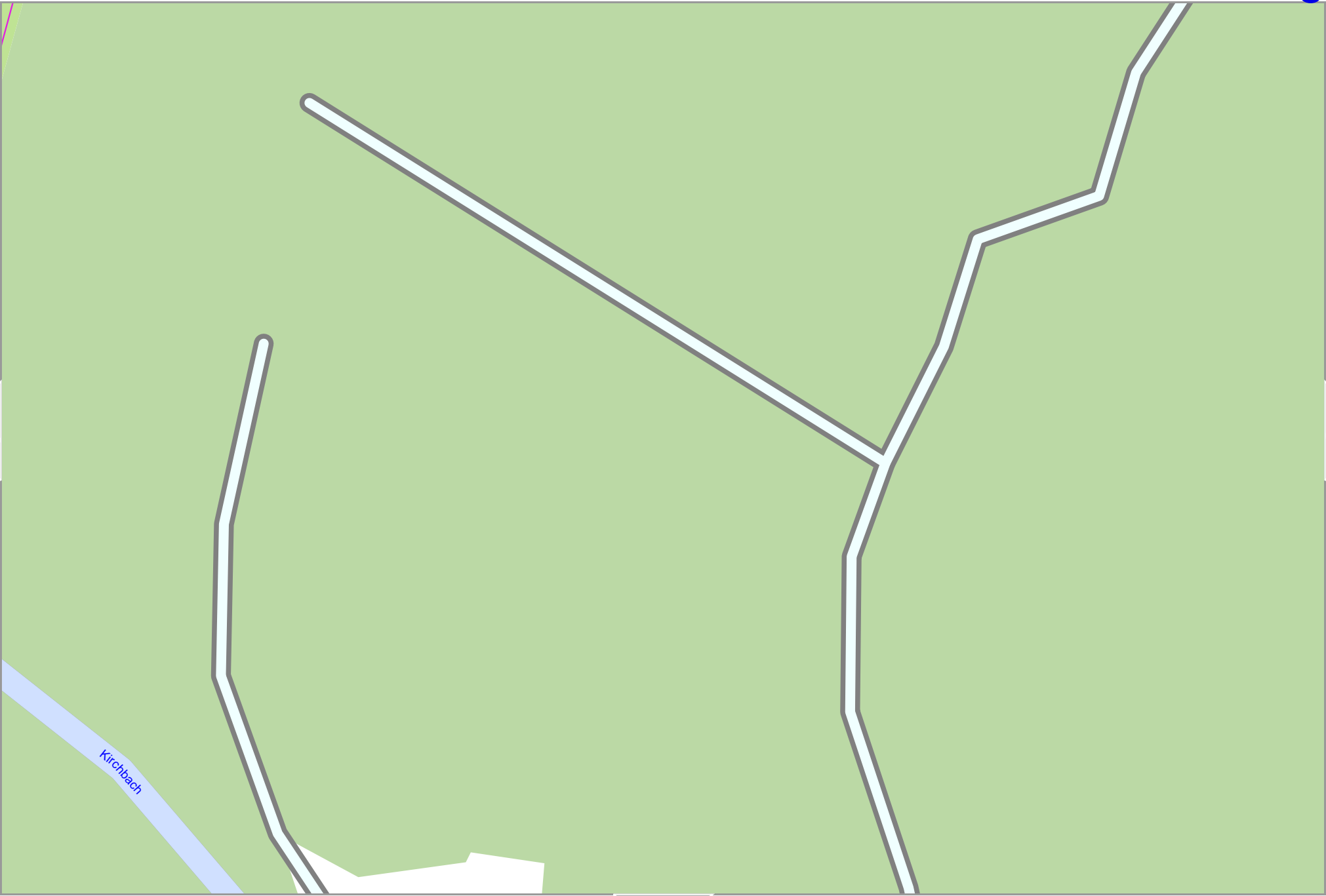
Map data © OpenStreetMap contributors

lon 12.08093 lat 47.86256



lon 12.07737 lat 47.86094 [nom. scale = 1 / 1000]

lon 12.0240505_205053_Europa_RosenheimWest_12.0845_47.8528_328.pdf





0 10 m 100 m

Westtangente Rosenheim


Map data © OpenStreetMap contributors

lon 12.08450 lat 47.86094 [nom. scale = 1 / 1000]

lon 12.08807 lat 47.86256

0 10 m 100 m

17



Map data © OpenStreetMap contributors

lon 12.08807 lat 47.86094 [nom. scale = 1 / 1000]

lon 12.09164 lat 47.86256

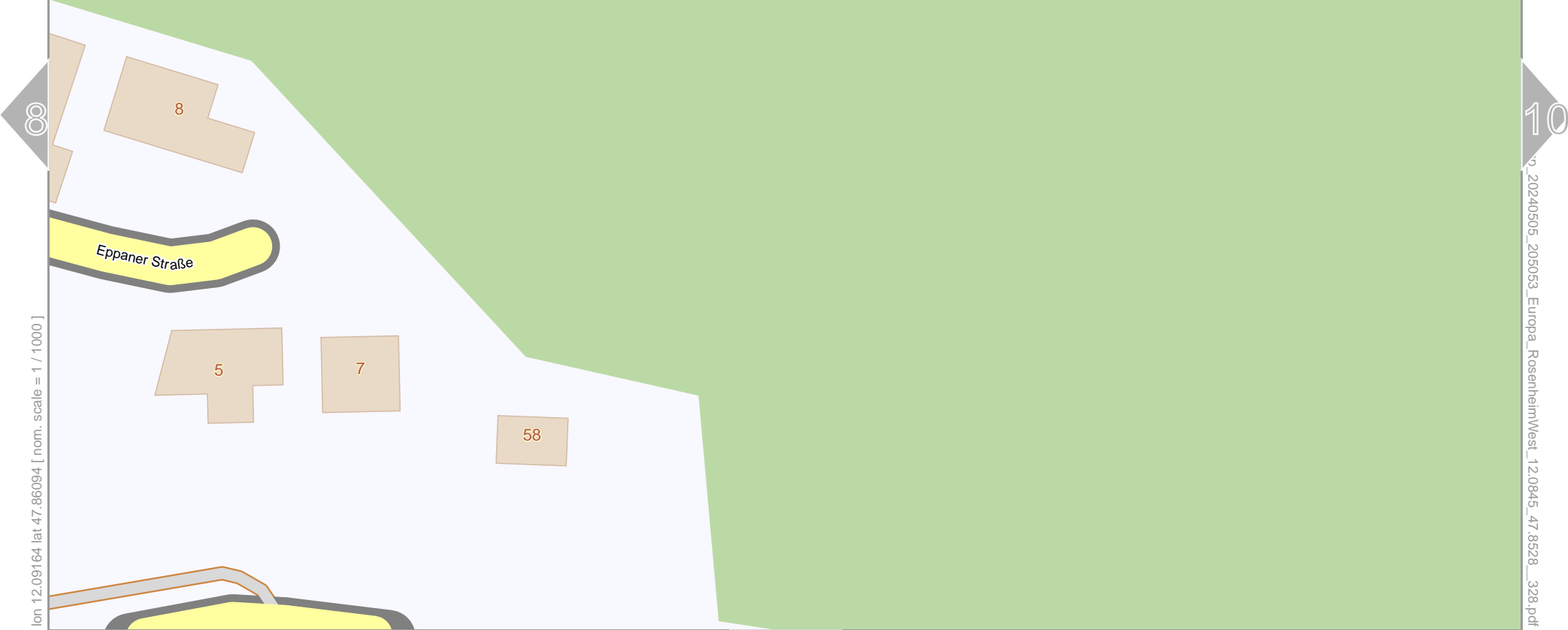
7

18



Map data © OpenStreetMap contributors

lon 12.09520 lat 47.86256



lon 12.09164 lat 47.86094 [nom. scale = 1 / 1000]

lon 12.09520 lat 47.86256

0 10 m 100 m

19

Map data © OpenStreetMap contributors

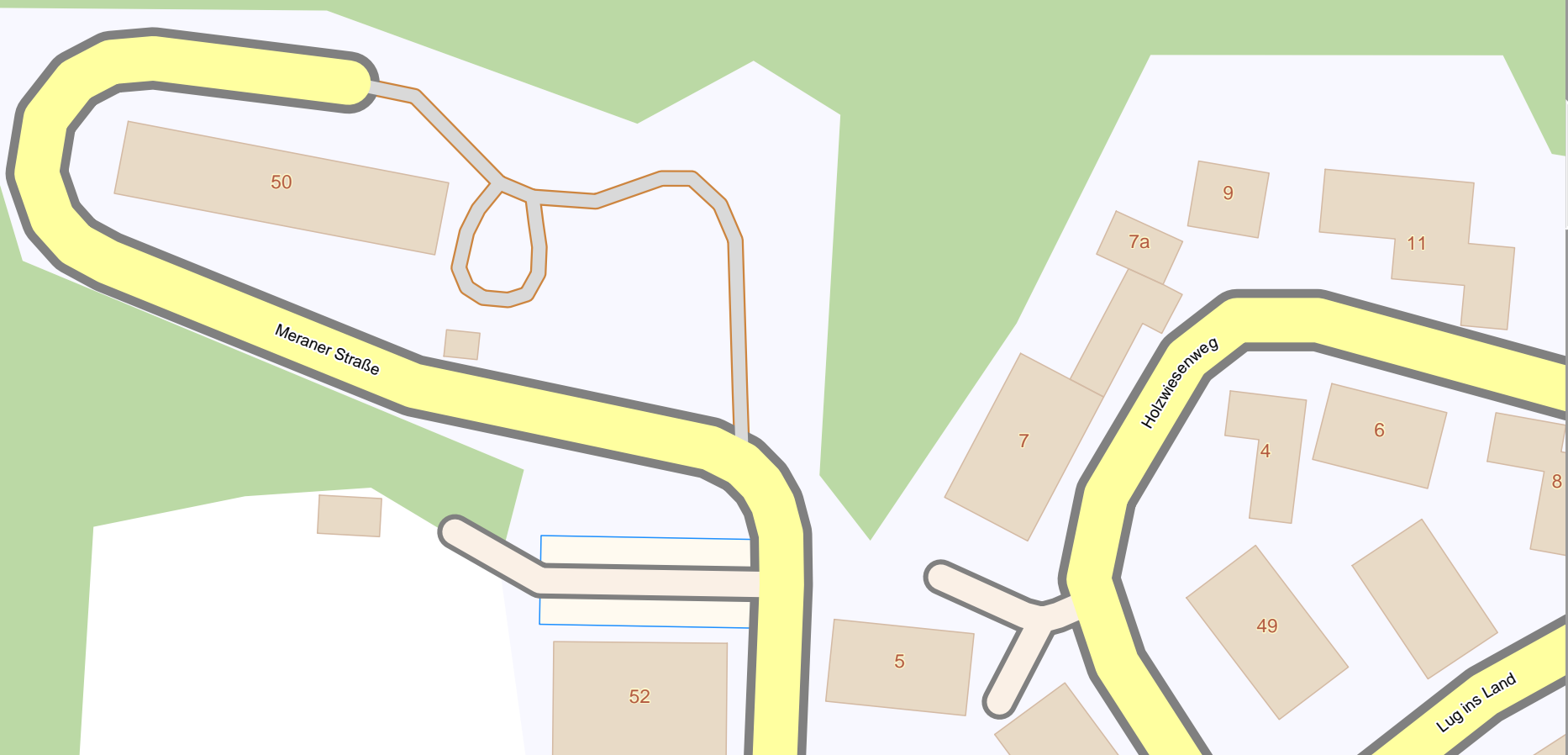
lon 12.09877 lat 47.86256

lon 12.09520 lat 47.86094 [nom. scale = 1 / 1000]

20240505_205053_Europa_RosenheimWest_12.0845_47.8528_328.pdf

0 10 m 100 m

20



Map data © OpenStreetMap contributors

lon 12.10234 lat 47.86256

pdfmap_20240505_205053_Europa_RosenheimWest_12.0845_47.8528_328.pdf

lon 12.09877 lat 47.86094 [nom. scale = 1 / 1000]



0 10 m 100 m



Map data © OpenStreetMap contributors

lon 12.06666 lat 47.85933 [nom. scale = 1 / 1000]



0 10 m 100 m

22

lon 12.07023 lat 47.86094

lon 12.07023 lat 47.86094

13

Map data © OpenStreetMap contributors

lon 12.07380 lat 47.86094

12

14

lon 12.07023 lat 47.85933 [nom. scale = 1 / 1000]

lon 12.07405 lat 47.8528

0 10 m 100 m

23

Franz-Sperber-Straße

Franz-Sperber-Straße

20 a

3

5

5 a

7

9

Map data © OpenStreetMap contributors

lon 12.07380 lat 47.85933 [nom. scale = 1 / 1000]

lon 12.07737 lat 47.86094

lon 12.07737 lat 47.86094

lon 12.07737 lat 47.86094

13

4

15

24

Franz-Sperber-Straße

Theodor-Mayer-Straße

0 10 m 100 m

Map data © OpenStreetMap contributors

lon 12.08093 lat 47.86094

Theodor-Mayer-Straße

Theodor-Mayer-Straße

Kirchbach

Großholzstraße

Großholzstraße


16

lon 12.08093 lat 47.86094

14

lon 12.07737 lat 47.85933 [nom. scale = 1 / 1000]

25



Map data © OpenStreetMap contributors

lon 12.08450 lat 47.86094

15

17

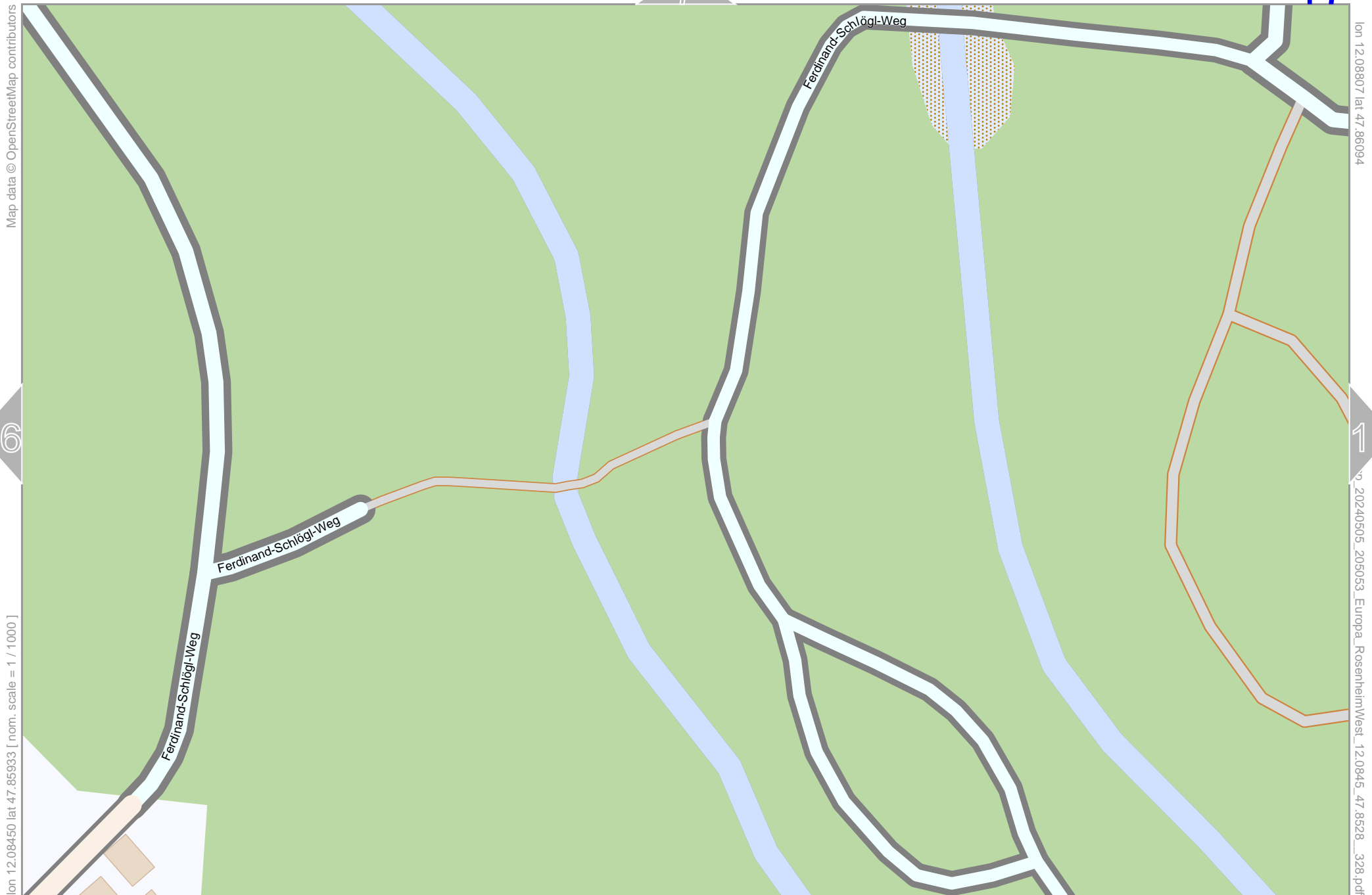
lon 12.08093 lat 47.85933 [nom. scale = 1 / 1000]

lon 12.08450 lat 47.85928 328.pdf

0 10 m 100 m



26



Map data © OpenStreetMap contributors

lon 12.08807 lat 47.86094

16

18

lon 12.08450 lat 47.85933 [nom. scale = 1 / 1000]

lon 12.08450 lat 47.8528 328.pdf



27

Map data © OpenStreetMap contributors

lon 12.09164 lat 47.86094
lon 12.09164 lat 47.86094
lon 12.09164 lat 47.86094
lon 12.09164 lat 47.86094
lon 12.09164 lat 47.86094

8

18

Ferdinand-Schligl-Weg

Brunnholzstraße

29

17

19

lon 12.08807 lat 47.85933 [nom. scale = 1 / 1000]

28

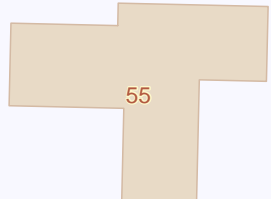
0 10 m 100 m

Map data © OpenStreetMap contributors

lon 12.09520 lat 47.86094

Meraner Straße

Meraner Straße

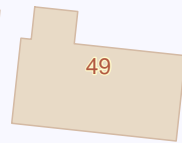


55

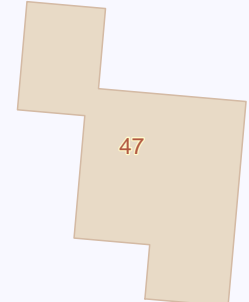
53



51



49



47

18



27

Brunholzstraße

Am Buckelstein

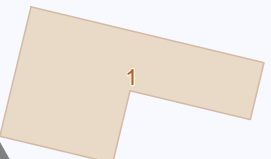
20

lon 12.09164 lat 47.85933 [nom. scale = 1 / 1000]

lon 12.0240505 lat 47.8528 328.pdf



33



1



3



5



7



29

Map data © OpenStreetMap contributors

lon 12.09877 lat 47.86094

lon 12.09520 lat 47.85933 [nom. scale = 1 / 1000]

lon 12.09520 lat 47.85933 [nom. scale = 1 / 1000]

0 10 m 100 m



Map data © OpenStreetMap contributors

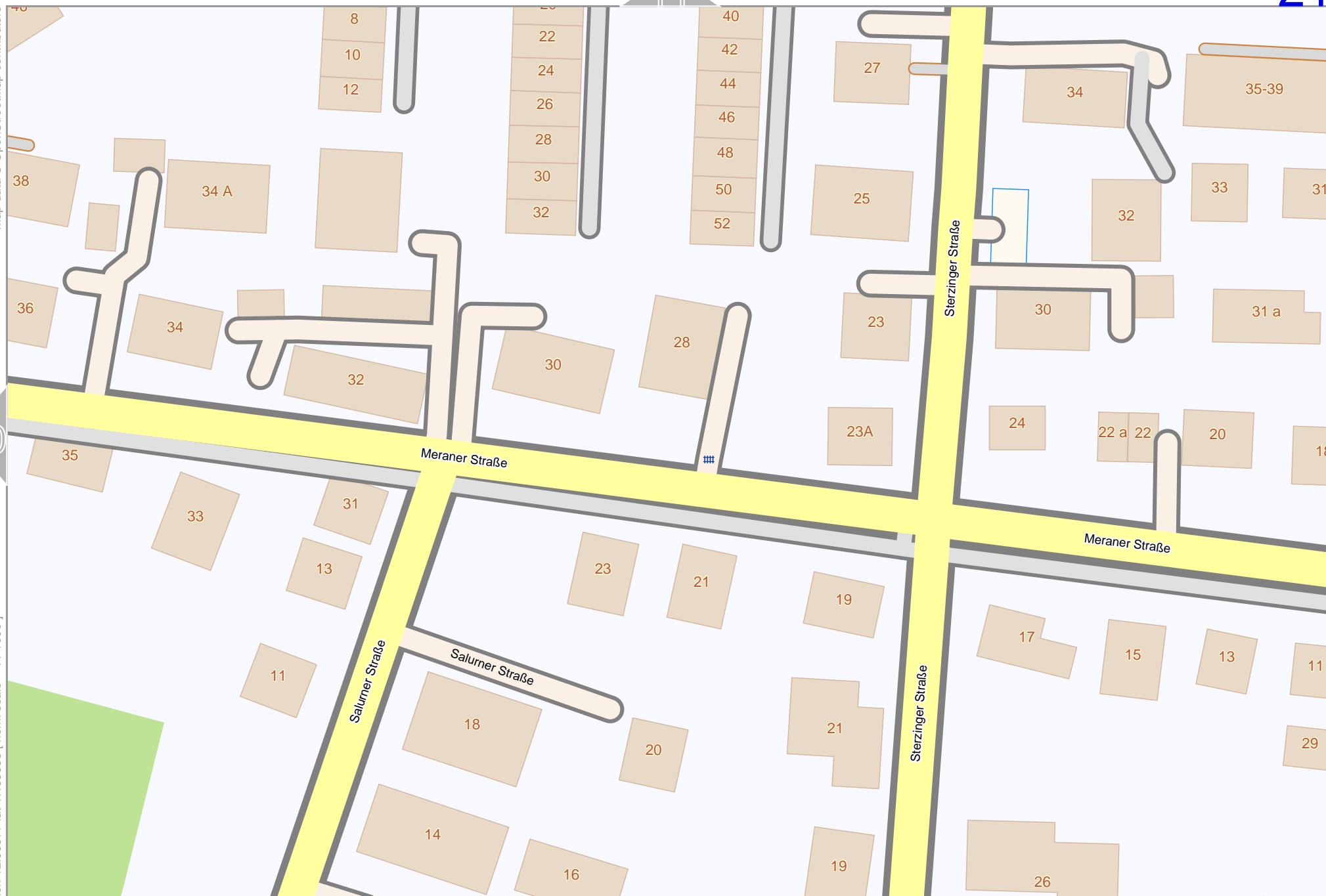
lon 12.10234 lat 47.86094

pdfmap_20240505_205053_Europa_RosenheimWest_12.0845_47.8528_328.pdf

lon 12.09877 lat 47.85933 [nom. scale = 1 / 1000]

0 10 m 100 m

31



Map data © OpenStreetMap contributors

lon 12.06666 lat 47.85771 [nom. scale = 1 / 1000]

0 10 m 100 m

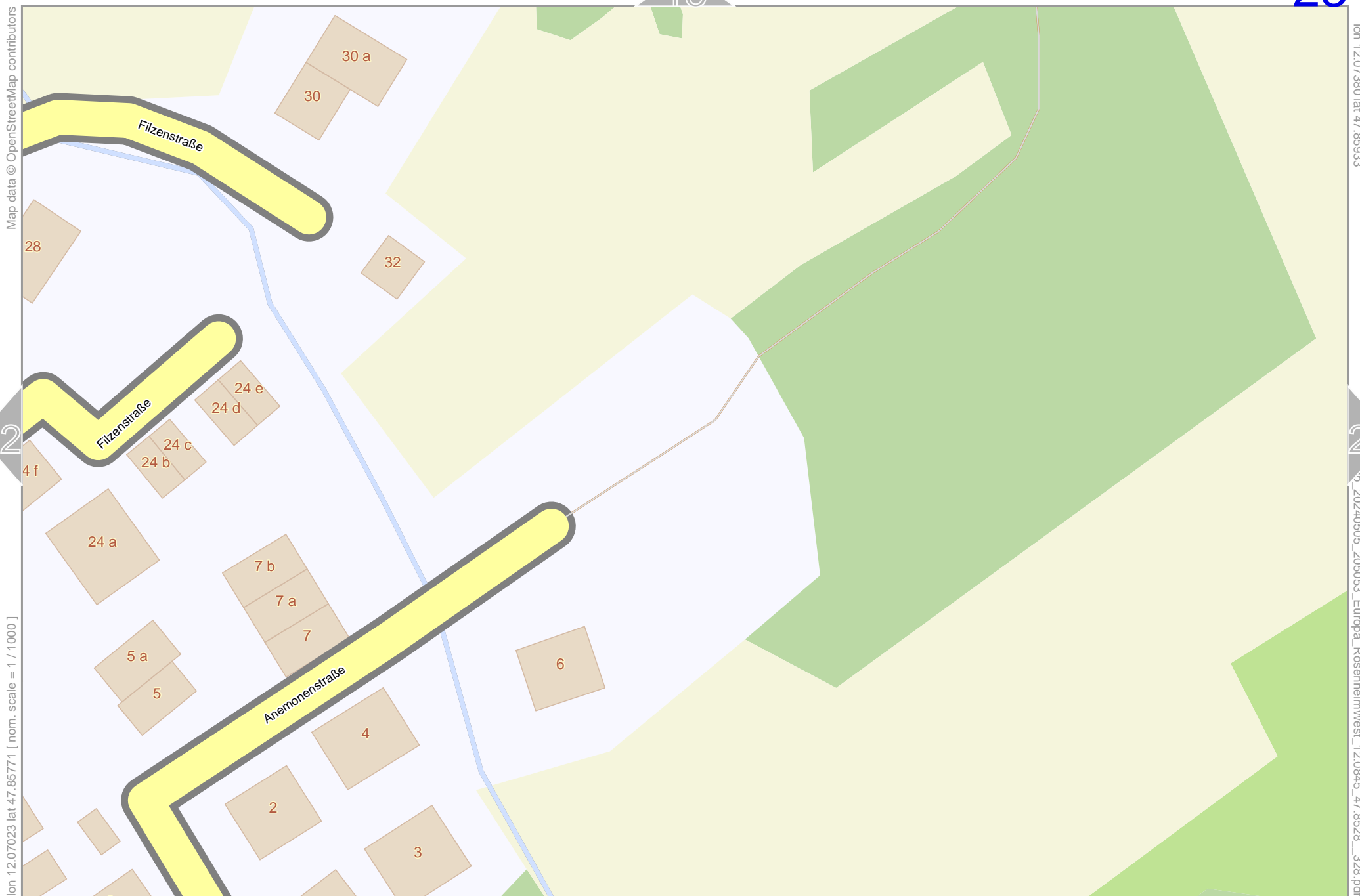


lon 12.07023 lat 47.85933

23

lon 12.0240505 lat 47.8528 328.pdf

32



Map data © OpenStreetMap contributors

lon 12.07380 lat 47.85933

lon 12.07023 lat 47.85771 [nom. scale = 1 / 1000]

lon 12.0740505 lat 205053 Europa_RosenheimWest_12.0845_47.8528_328.pdf

0 10 m 100 m

13

22

24

33

Europa_RosenheimWest

Map data © OpenStreetMap contributors

lon 12.07380 lat 47.85771 [nom. scale = 1 / 1000]

0 10 m 100 m

14

24

lon 12.07737 lat 47.85933

23

25

lon 12.0240505 lat 205053 Europa_RosenheimWest_12.0845_47.8528_328.pdf

34

36

top

Map data © OpenStreetMap contributors

lon 12.08093 lat 47.85933

lon 12.08093 lat 47.85933

lon 12.08093 lat 47.85933

24

26

lon 12.07737 lat 47.85771 [nom. scale = 1 / 1000]

0 10 m 100 m

35

55b

55a

55

Großholzstraße

Kirchbaan

Map data © OpenStreetMap contributors

lon 12.08093 lat 47.85771 [nom. scale = 1 / 1000]

0 10 m 100 m

16

26

25

27

36

Ferdinand-Schlögl-Weg
Großholzstraße

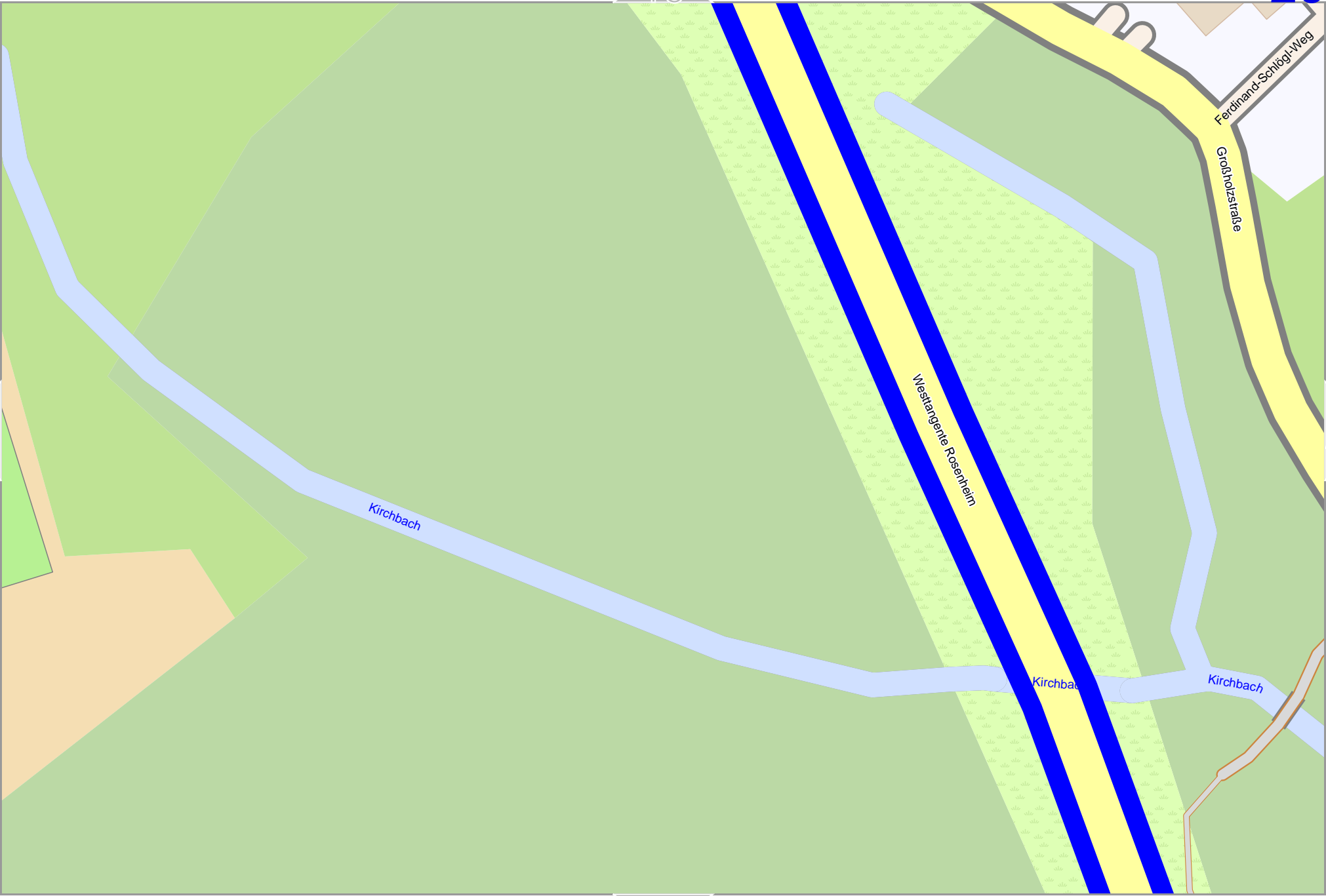
Westtangente Rosenheim

Kirchbach

Kirchbach

Kirchbach

lon 12.08450 lat 47.85933
20240505_205053_Europa_RosenheimWest_12.0845_47.8528_328.pdf



Map data © OpenStreetMap contributors

lon 12.08907 lat 47.85933

17

27

46a

40

26

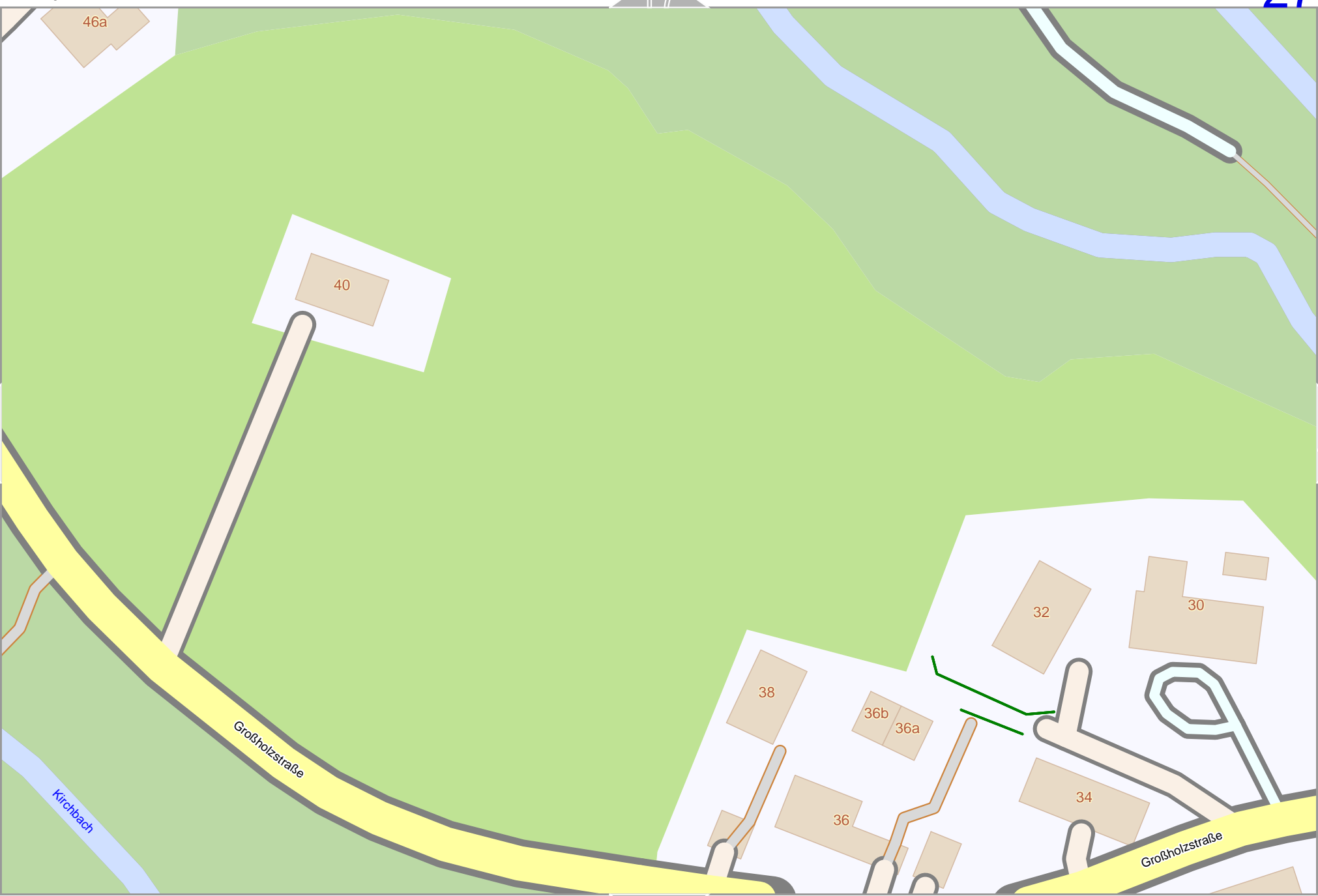
28

lon 12.08450 lat 47.85771 [nom. scale = 1 / 1000]

lon 12.08450 lat 47.85771 [nom. scale = 1 / 1000]

37

0 10 m 100 m



Map data © OpenStreetMap contributors

lon 12.09164 | lat 47.85933

27

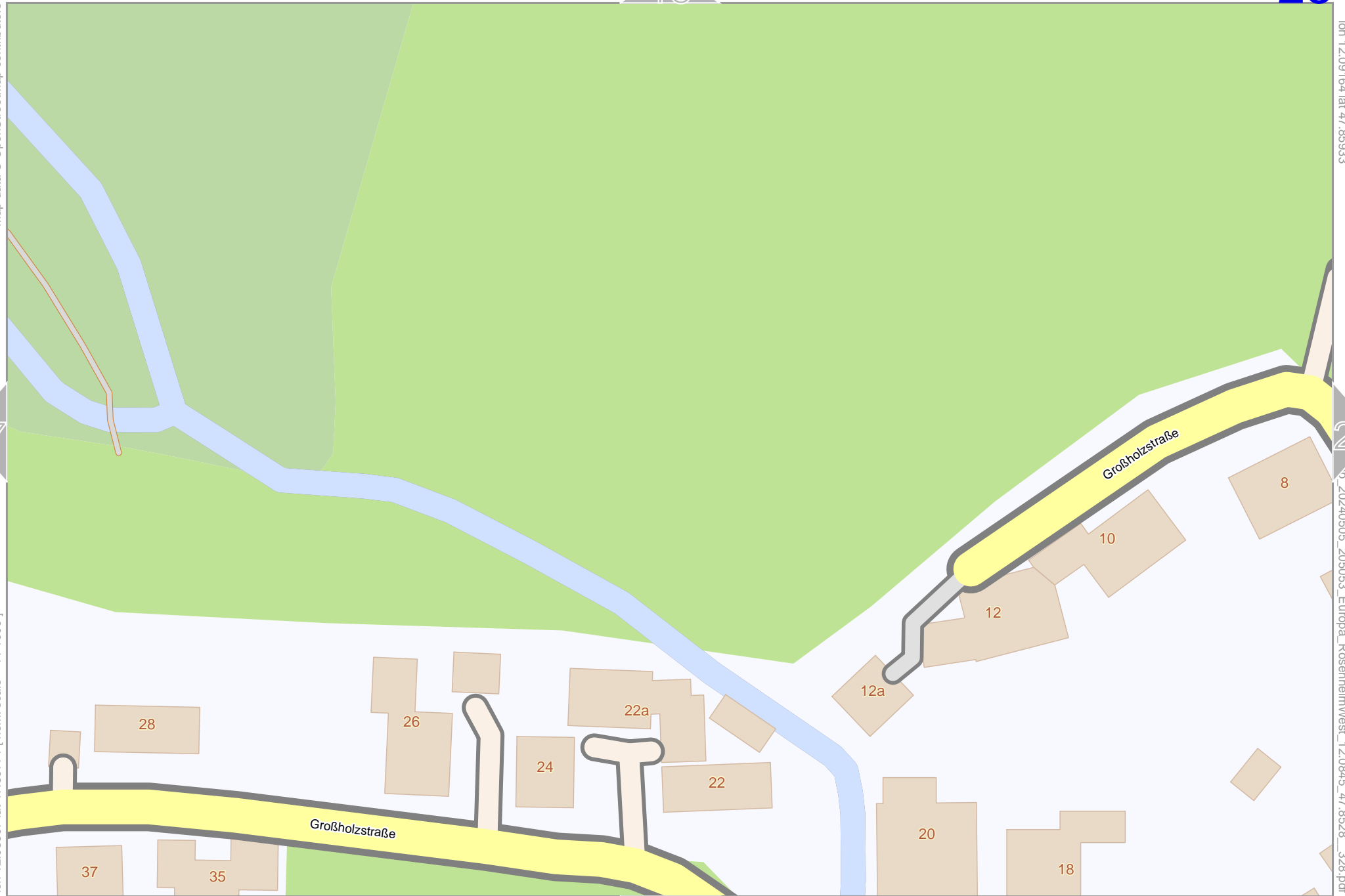
29

lon 12.08807 | lat 47.85771 | nom. scale = 1 / 1000]

lon 12.0240505, 205053, Europa_RosenheimWest_12.0845_47.8528_328.pdf

0 10 m 100 m

38



Map data © OpenStreetMap contributors

lon 12.09520 lat 47.85933

28

30

lon 12.09164 lat 47.85771 [nom. scale = 1 / 1000]

lon 12.09520 lat 47.85933

0 10 m 100 m

39



Map data © OpenStreetMap contributors

lon 12.09877 lat 47.85933

29

lon 12.09520 lat 47.85771 [nom. scale = 1 / 1000]

31

20240505_205053_Europa_RosenheimWest_12.0845_47.8528_328.pdf

0 10 m 100 m

40



Map data © OpenStreetMap contributors

lon 12.09877 lat 47.85771 [nom. scale = 1 / 1000]

lon 12.10234 lat 47.85933 pdfmap_20240505_205053_Europa_RosenheimWest_12.09845_47.85928_328.pdf



30

21

41

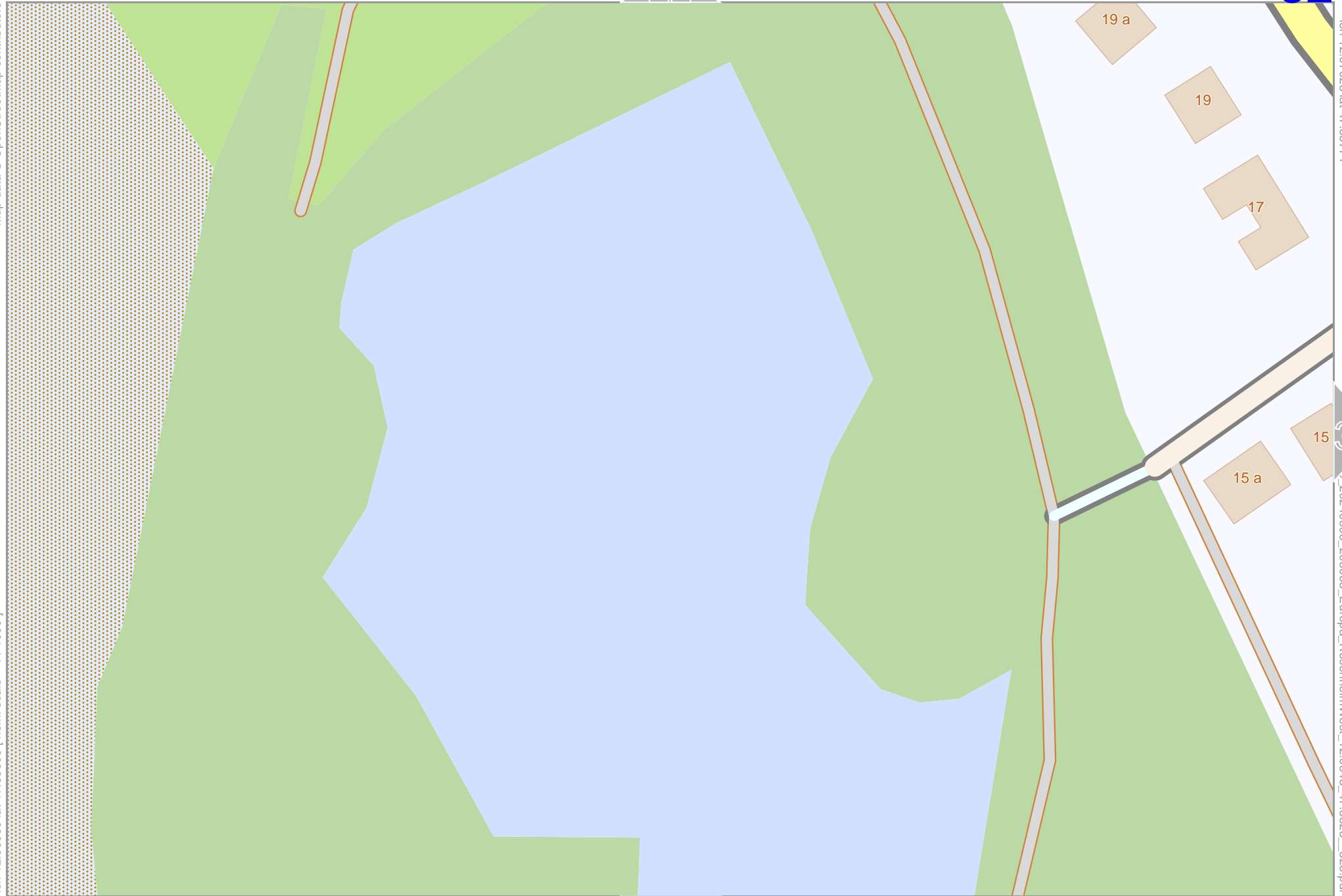
Map data © OpenStreetMap contributors

lon 12.06666 lat 47.85609 [nom. scale = 1 / 1000]

lon 12.07023 lat 47.85771

lon 12.0240505 lat 47.8528

328.pdf



Map data © OpenStreetMap contributors

lon 12.07380 lat 47.85771

32

34

lon 12.07023 lat 47.85609 [nom. scale = 1 / 1000]

20240505_205053_Europa_RosenheimWest_12.0845_47.8528_328.pdf

0 10 m 100 m



43

Map data © OpenStreetMap contributors

lon 12.07380 lat 47.85609 [nom. scale = 1 / 1000]

lon 12.07737 lat 47.85771

lon 12.07737 lat 47.85771



33

24

35

44

0 10 m 100 m

Europa_RosenheimWest

35

top



25

34

36

45

0 10 m 100 m

Map data © OpenStreetMap contributors

lon 12.08093 lat 47.85609 [nom. scale = 1 / 1000]

lon 12.08450 lat 47.85771

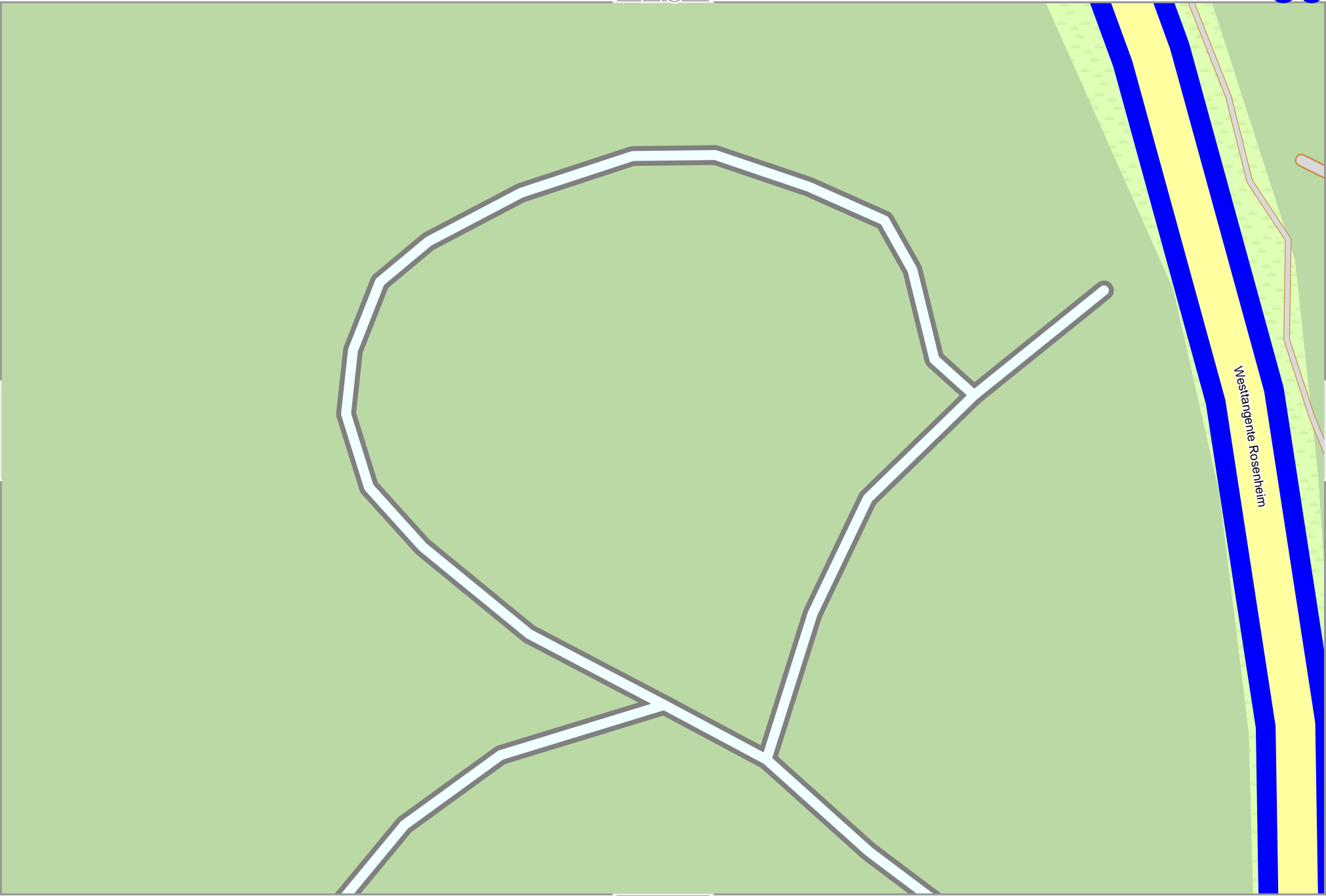
lon 12.0240505_205053_Europa_RosenheimWest_12.0845_47.8528_328.pdf

26

35

37

46



Europa_RosenheimWest

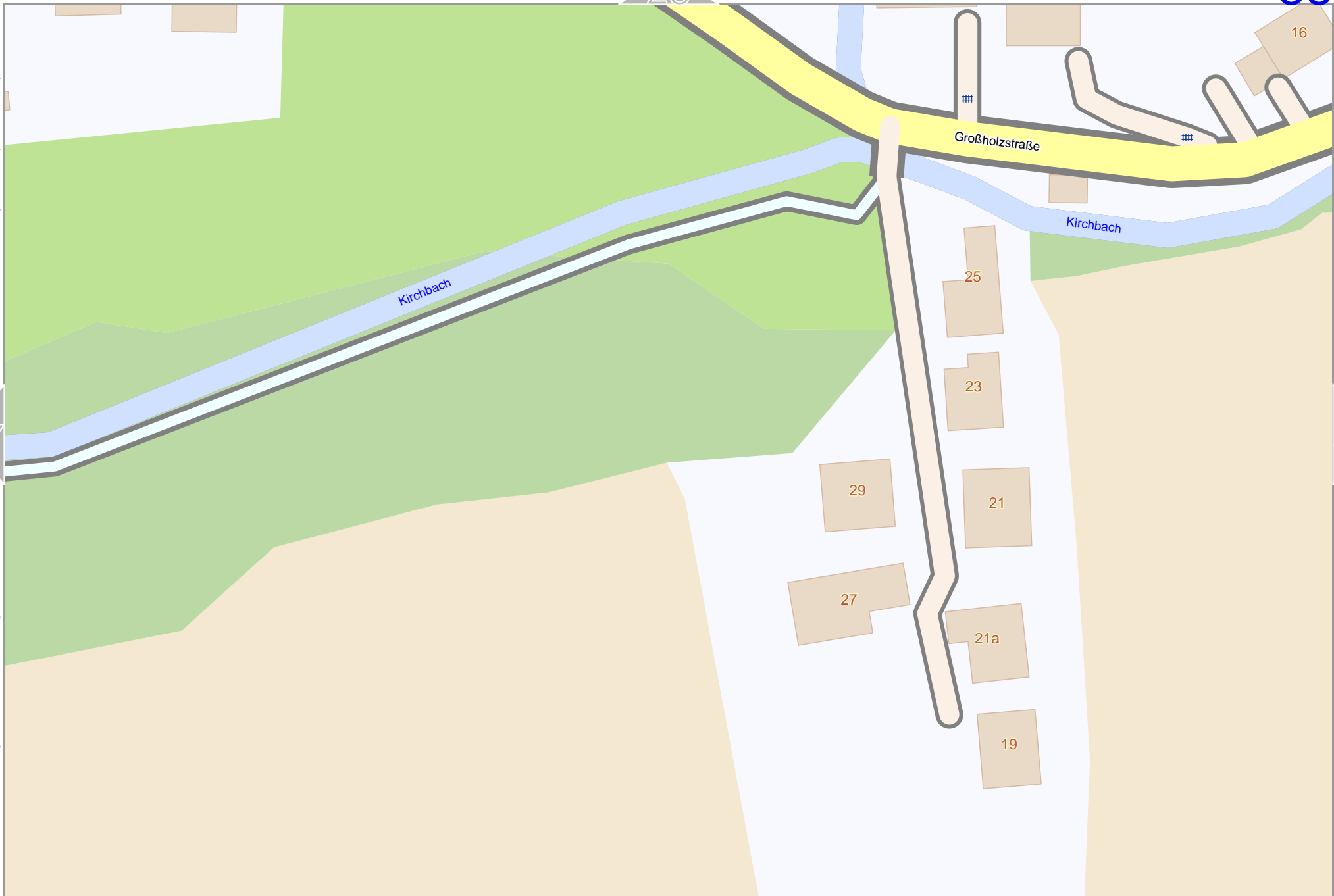


Map data © OpenStreetMap contributors

lon 12.08450 lat 47.85609 [nom. scale = 1 / 1000]

lon 12.08807 lat 47.85771
lon 12.08450 lat 47.8528
lon 12.08450 lat 47.8528

0 10 m 100 m



Map data © OpenStreetMap contributors

lon 12.09520 lat 47.85771

Großholzstraße

15

13

11

Kirchbach

Großholzstraße

3a

3

1

Kirchbach

Kirchbach

40

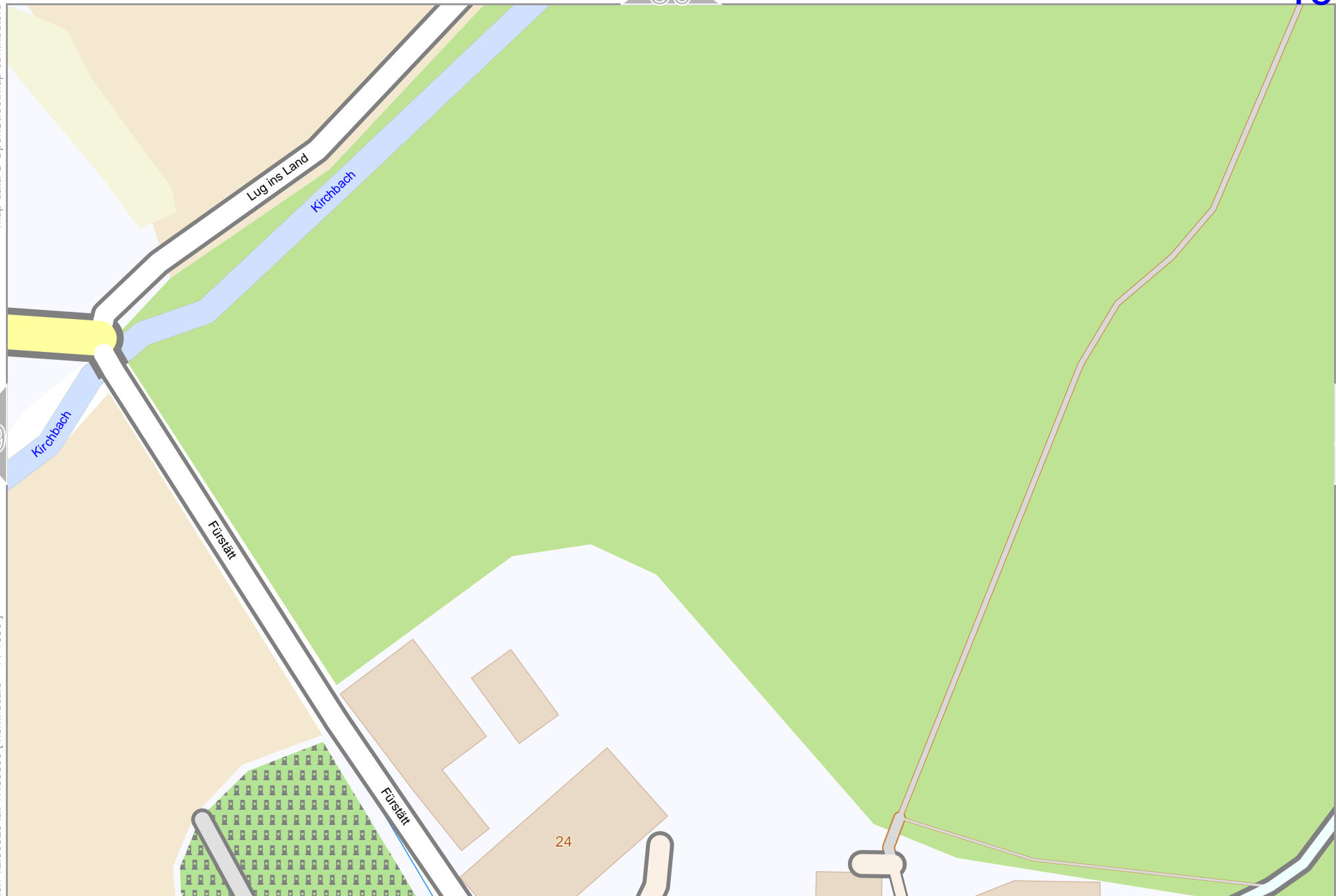
lon 12.09520 lat 47.85771

38

lon 12.09164 lat 47.85609 [nom. scale = 1 / 1000]

0 10 m 100 m

49



Europa_RosenheimWest

top

Map data © OpenStreetMap contributors

lon 12.10234 lat 47.85771

pdfmap_20240505_205053_Europa_RosenheimWest_12.0845_47.8528_328.pdf

40

41

lon 12.09877 lat 47.85609 [nom. scale = 1 / 1000]

0 10 m 100 m



31

51

Map data © OpenStreetMap contributors

lon 12.06666 lat 47.85447 [nom. scale = 1 / 1000]

0 10 m 100 m

32

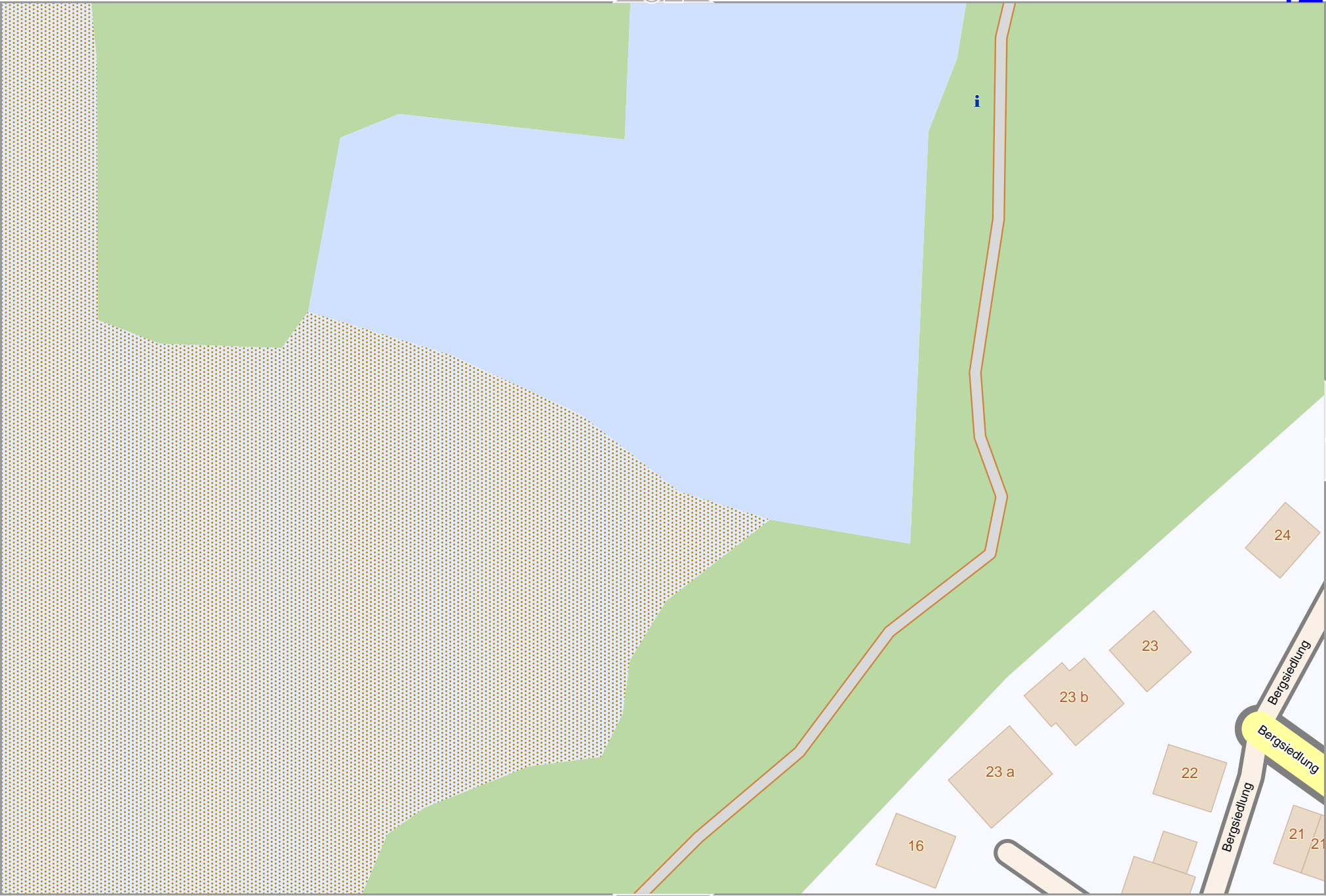
42

lon 12.07023 lat 47.85609

43

lon 12.0240505 lat 205053 Europa_RosenheimWest_12.0845_47.8528_328.pdf

52



Map data © OpenStreetMap contributors

lon 12.073801 lat 47.85609

20240505_205053_Europa_RosenheimWest_12.0845_47.8528_328.pdf

42

44

lon 12.07023 lat 47.85447 [nom. scale = 1 / 1000]

0 10 m 100 m

33

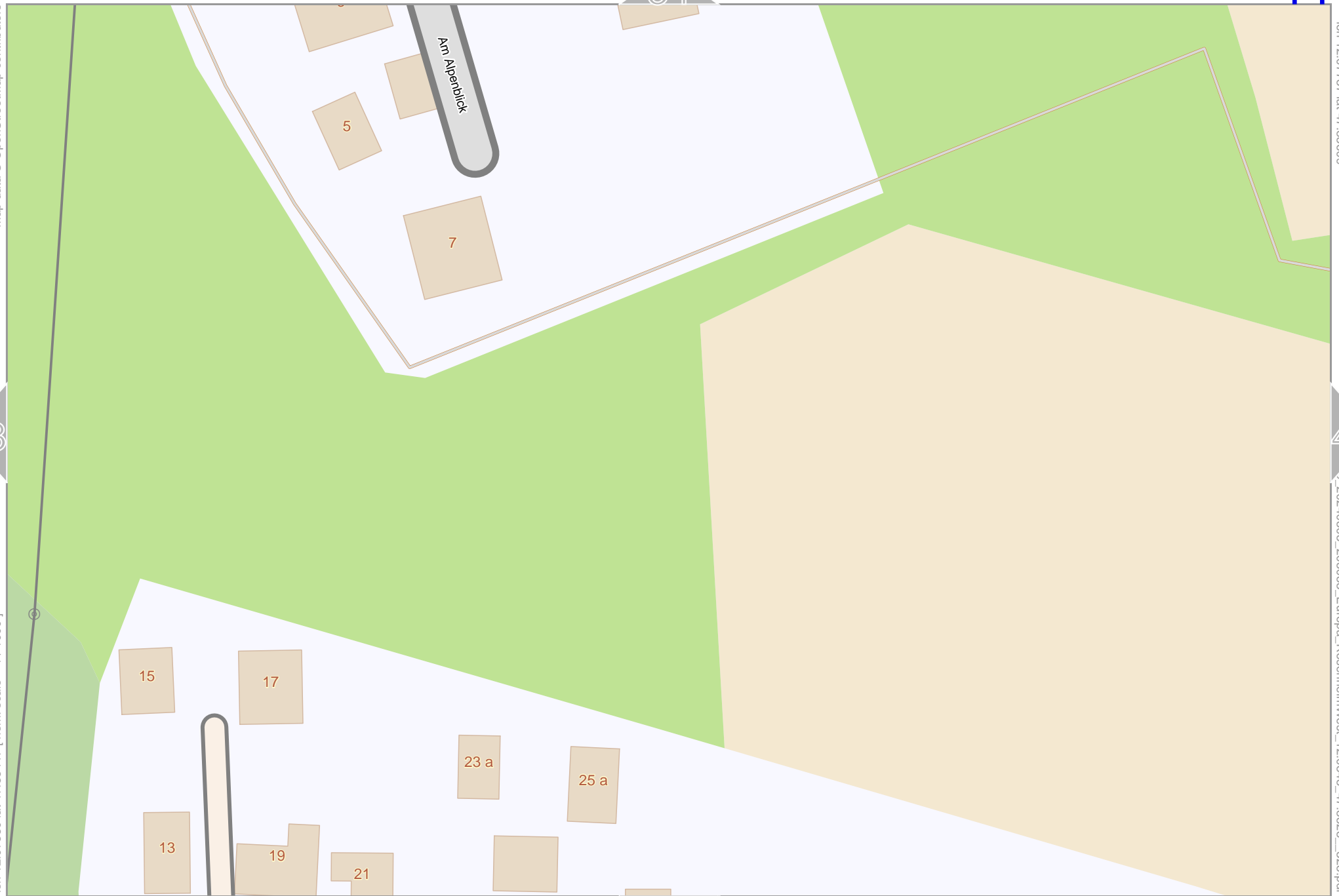
53



Map data © OpenStreetMap contributors

lon 12.07380 lat 47.85447 [nom. scale = 1 / 1000]

lon 12.07737 lat 47.85609
lon 12.0240505_205053_Europa_RosenheimWest_12.0845_47.8528_328.pdf





Map data © OpenStreetMap contributors

45

lon 12.08093 lat 47.85447 [nom. scale = 1 / 1000]

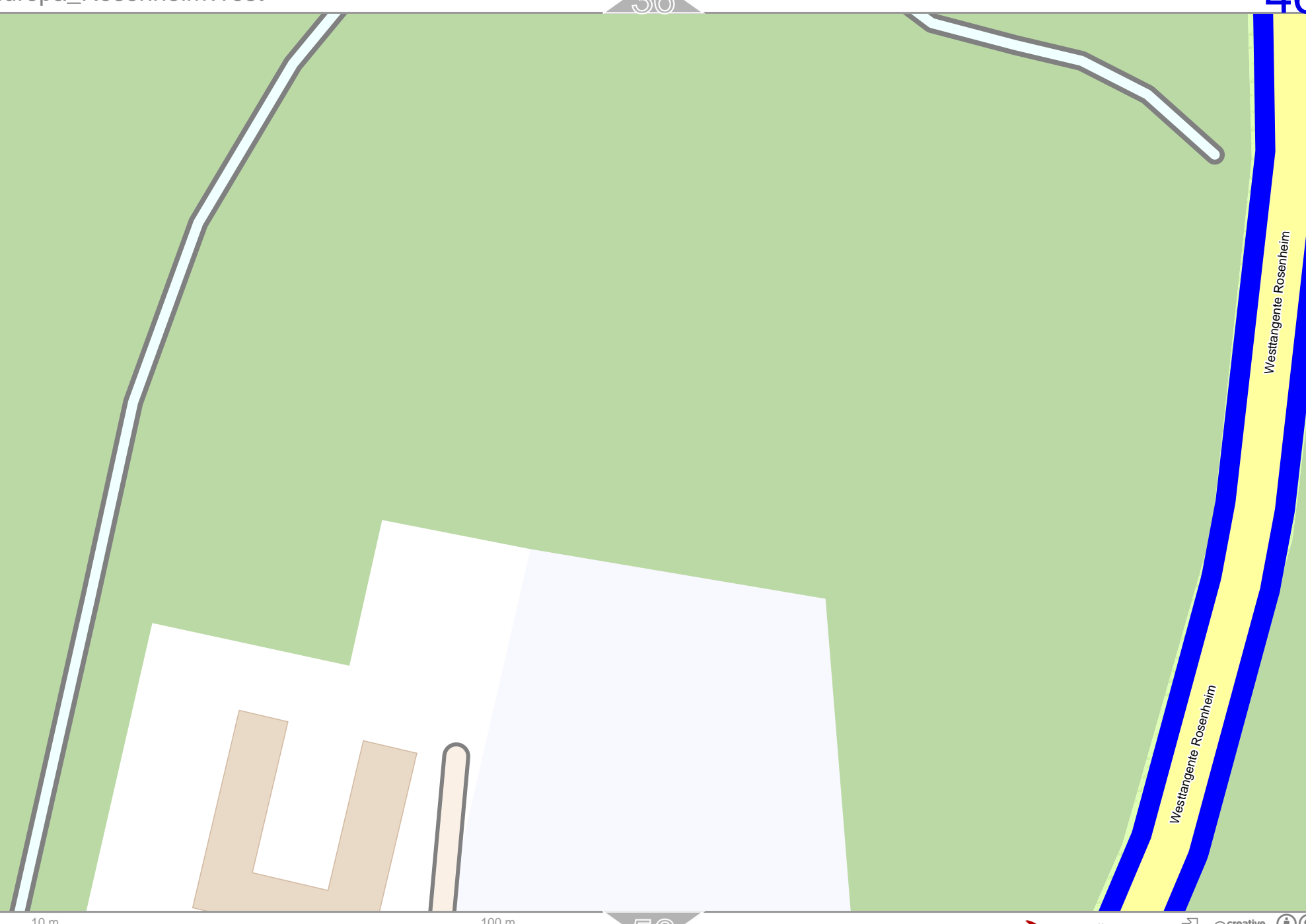
0 10 m 100 m

56

47

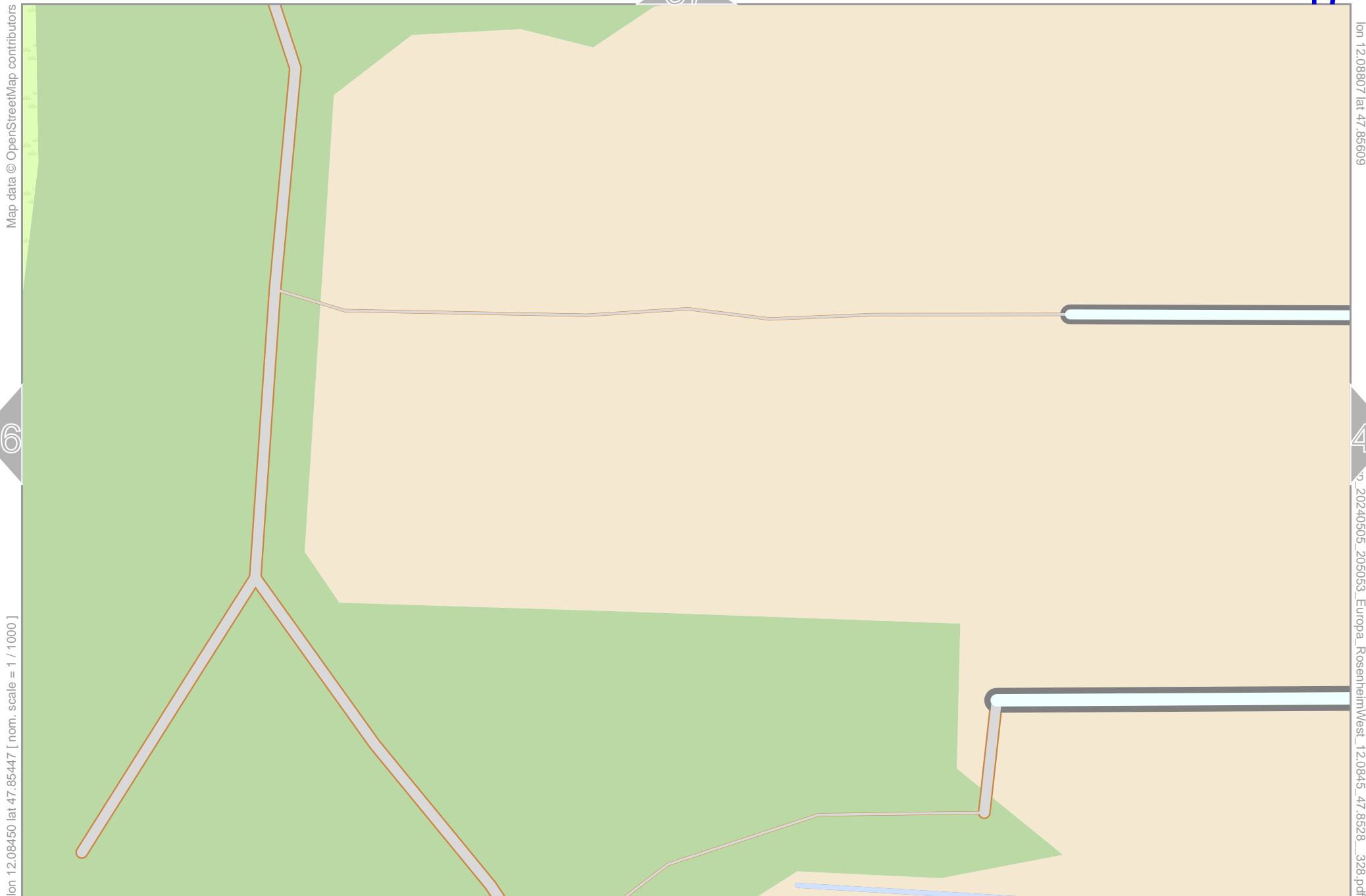
lon 12.08450 lat 47.85609

lon 12.0240505_205053_Europa_RosenheimWest_12.0845_47.8528_328.pdf



Europa_RosenheimWest

47 top



46

37

48

57



Europa_RosenheimWest

48

top

Map data © OpenStreetMap contributors

lon 12.09164 lat 47.85609

47

49

lon 12.08807 lat 47.85447 [nom. scale = 1 / 1000]

lon 12.0240505 lat 205053 Europa_RosenheimWest_12.0845_47.8528_328.pdf



58

Europa_RosenheimWest

top

Map data © OpenStreetMap contributors

lon 12.09520 | lat 47.85609

39

49

48

50

lon 12.09164 | lat 47.85447 [nom. scale = 1 / 1000]

lon 12.0240505 | lat 205053 | Europa_RosenheimWest_12.0845_47.8528_328.pdf

59



49

51

0 10 m 100 m

60



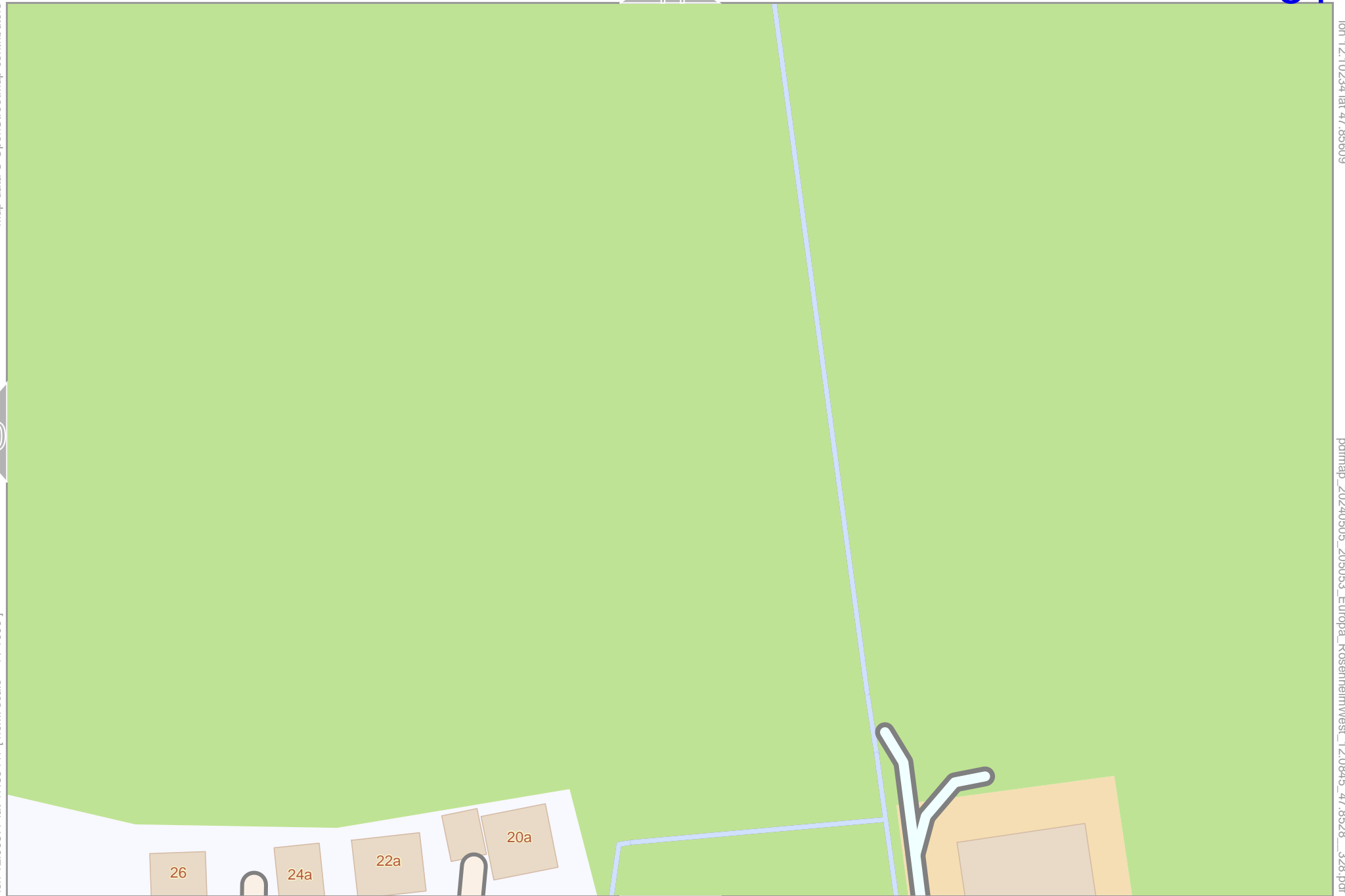
Map data © OpenStreetMap contributors

lon 12.10234 lat 47.85609

lon 12.09877 lat 47.85447 [nom. scale = 1 / 1000]

pdfmap_20240505_205053_Europa_RosenheimWest_12.0845_47.8528_328.pdf

0 10 m 100 m



Map data © OpenStreetMap contributors

lon 12.06666 lat 47.85285 [nom. scale = 1 / 1000]

0 10 m 100 m

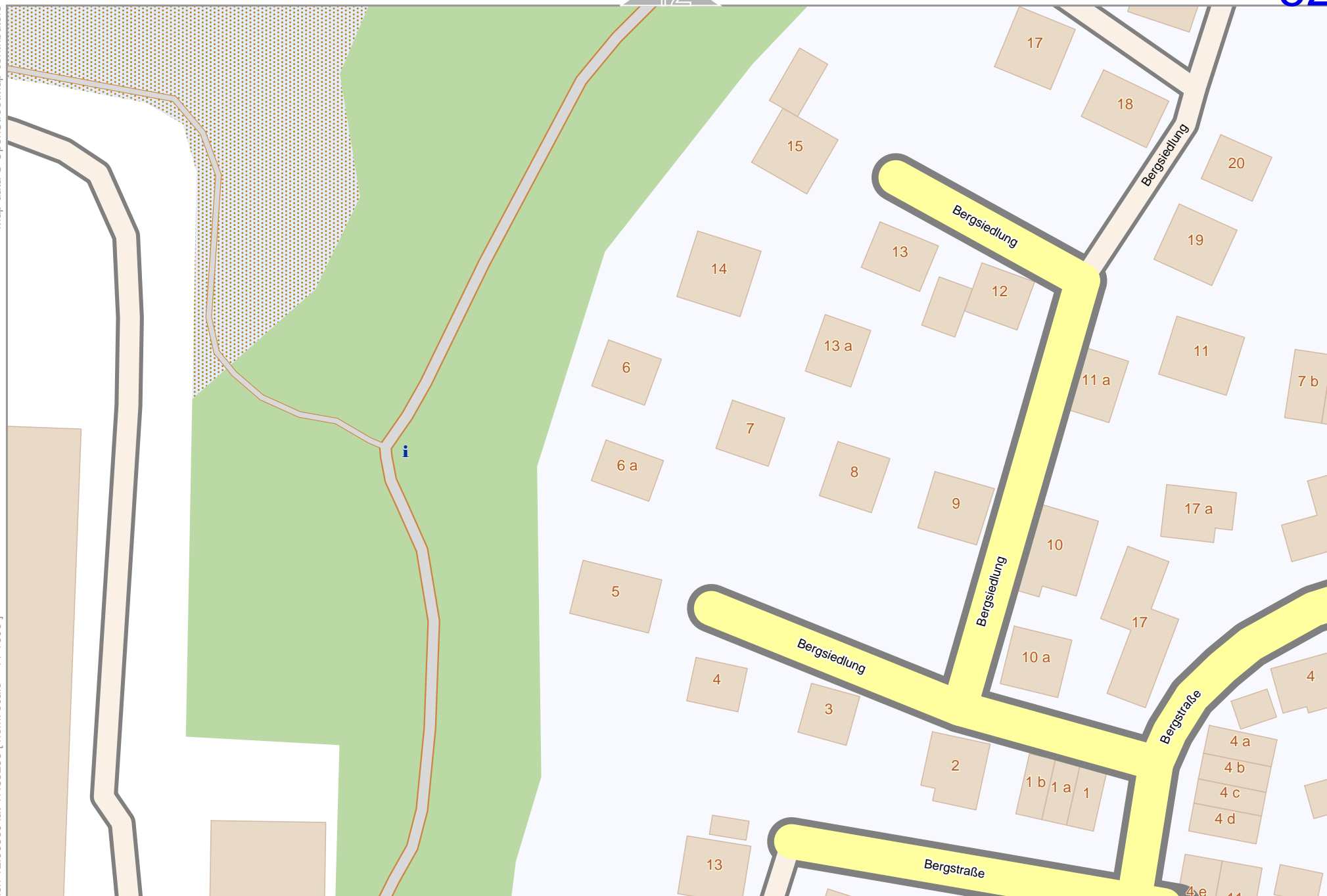
42

lon 12.07023 lat 47.85447

53

20240505_205053_Europa_RosenheimWest_12.0845_47.8528_328.pdf

62



Map data © OpenStreetMap contributors

lon 12.07023 lat 47.85285 [nom. scale = 1 / 1000]



43

52

54

63

lon 12.07380 lat 47.85447
p. 20240505_205053_Europa_RosenheimWest_120845_47.8528_328.pdf

Map data © OpenStreetMap contributors

lon 12.07380 lat 47.85285 [nom. scale = 1 / 1000]

lon 12.0737 lat 47.85447

lon 12.0737 lat 47.85447

0 10 m 100 m

53

44

55

64

Breslauer Straße

Karolinenhöhe

Karolinenhöhe

Karolinenhöhe

Karolinenhöhe

Karolinenstraße

Karolinenhöhe

Sudetenstraße

11 a
11

9

7

5

1 a

1

2

8

10

6

4

3

23

25

27

29

31

33

35

37 a

39

37

12

14

16

18

20

28

26

24

22

38

55

30

30 a

32

34

53

51

49

10

47

8 a

8

9

4

7

Map data © OpenStreetMap contributors

lon 12.08093 | lat 47.85447

Karolinenhöhe

Am Gangsteig

Sudetenstraße

Pommernstraße

Am Gangsteig

54

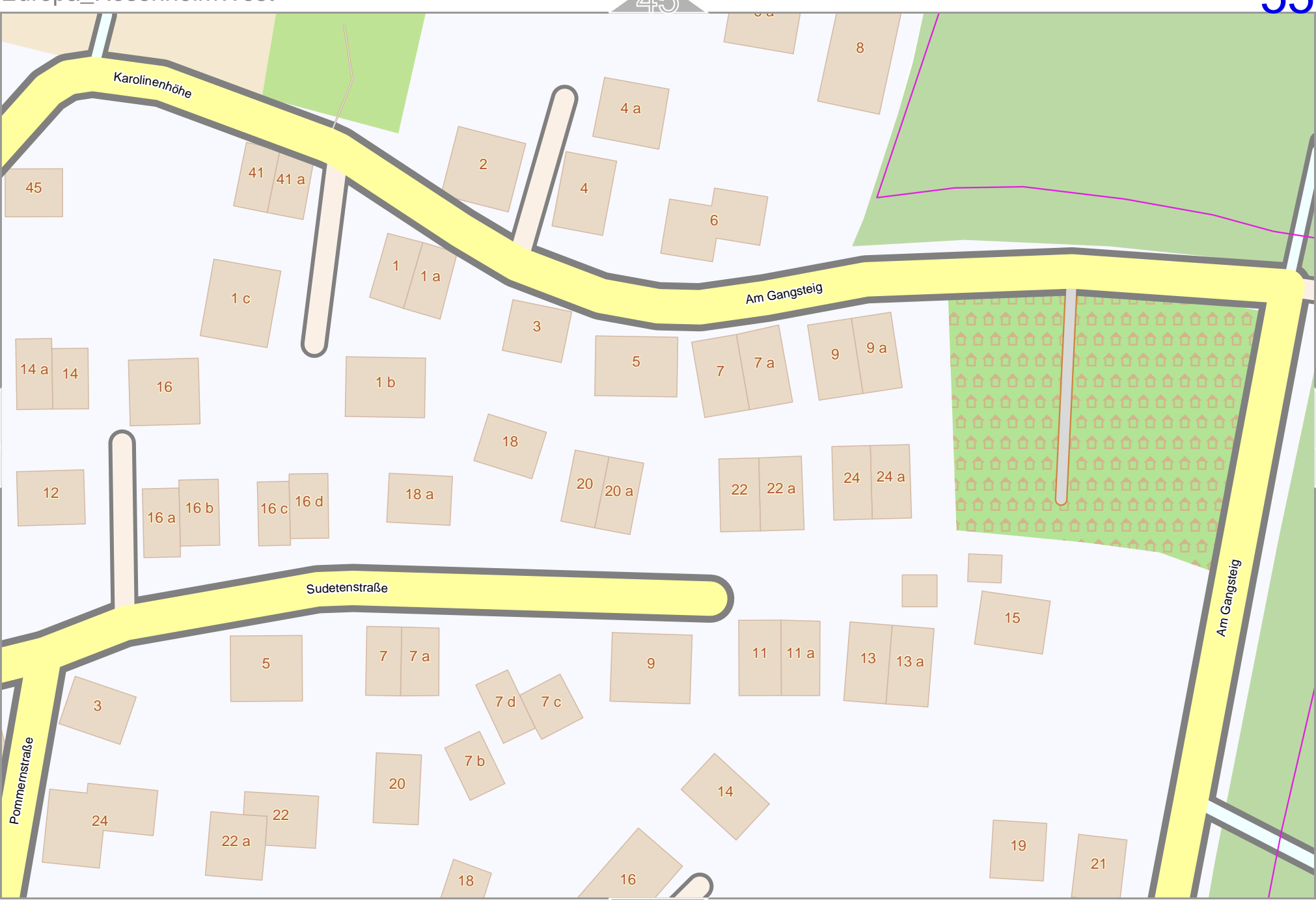
56

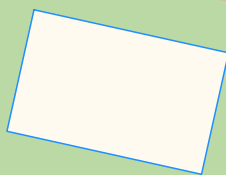
lon 12.07737 | lat 47.85285 [nom. scale = 1 / 1000]

lon 12.0240505, 205053, Europa_RosenheimWest_12.0845_47.8528_328.pdf

0 10 m 100 m

65





Am Gangsteig

Am Gangsteig

Am Gangsteig

Westtangente Rosenheim

Westtangente Rosenheim

Map data © OpenStreetMap contributors

lon 12.08807 | lat 47.85447

56

58

lon 12.08450 | lat 47.85285 [nom. scale = 1 / 1000]

lon 12.08450 | lat 47.85285 [nom. scale = 1 / 1000]

Am Gangsteig



67

Europa_RosenheimWest

48

58

lon 12.09164 lat 47.85447

Map data © OpenStreetMap contributors

57

59

lon 12.08807 lat 47.85285 [nom. scale = 1 / 1000]

lon 12.0240505_205053_Europa_RosenheimWest_12.0845_47.8528_328.pdf



68

328

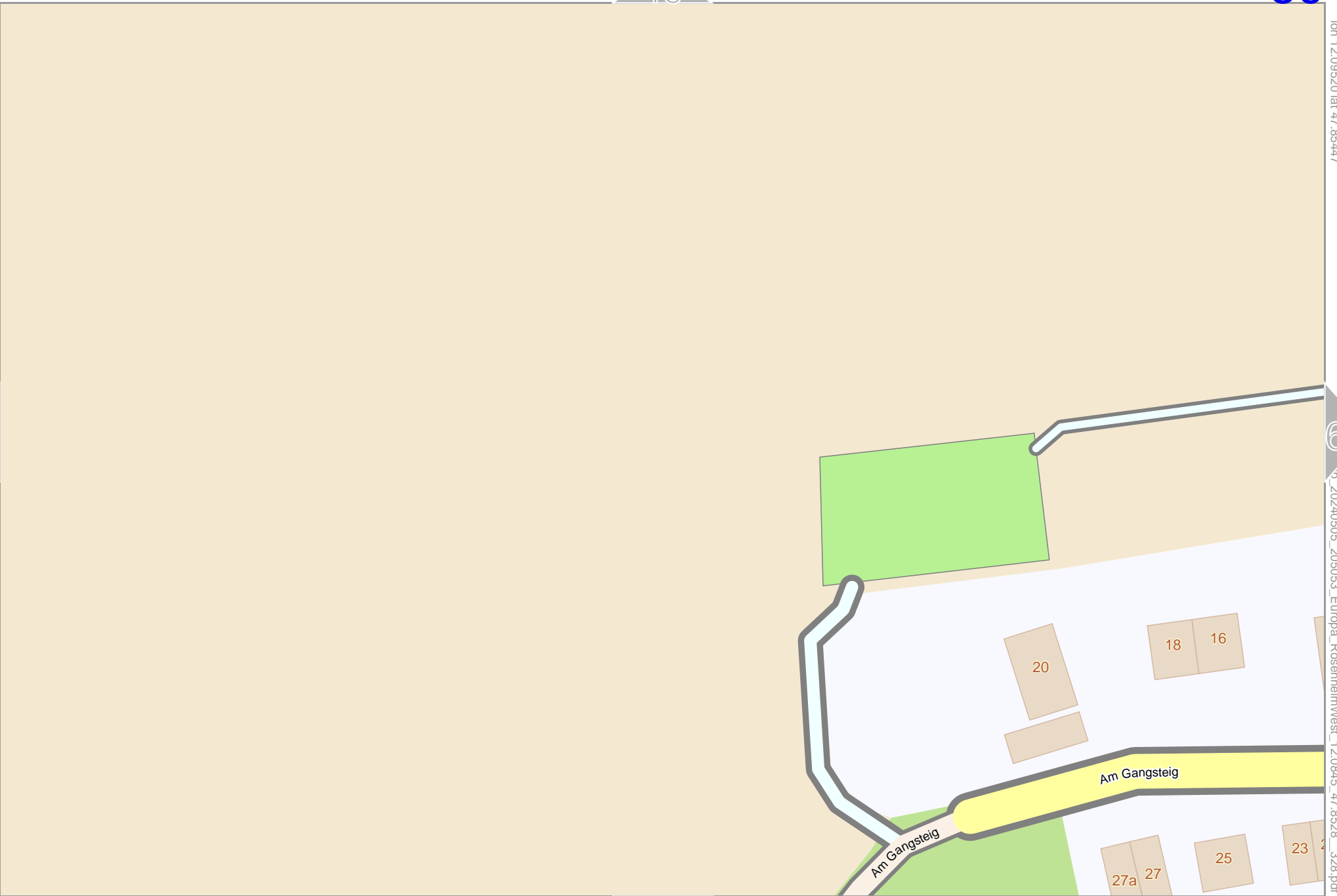
Map data © OpenStreetMap contributors

lon 12.09520 lat 47.85447

lon 12.09164 lat 47.85285 [nom. scale = 1 / 1000]

20240505_205053_Europa_RosenheimWest_12.0845_47.8528_328.pdf

0 10 m 100 m



Map data © OpenStreetMap contributors

lon 12.09877 lat 47.85447

lon 12.09520 lat 47.85285 [nom. scale = 1 / 1000]

lon 12.09520 lat 47.85285 [nom. scale = 1 / 1000]

0 10 m 100 m

70



Map data © OpenStreetMap contributors

lon 12.10234 lat 47.85447

pdfmap_20240505_205053_Europa_RosenheimWest_12.0845_47.8528_328.pdf

51

61

60

Rapertweg

lon 12.09877 lat 47.85285 [nom. scale = 1 / 1000]

Fürstätt

Fürstätt

54

54

48a

48

46a

46

40-44

44

40

38a

38

36a

34a

36b

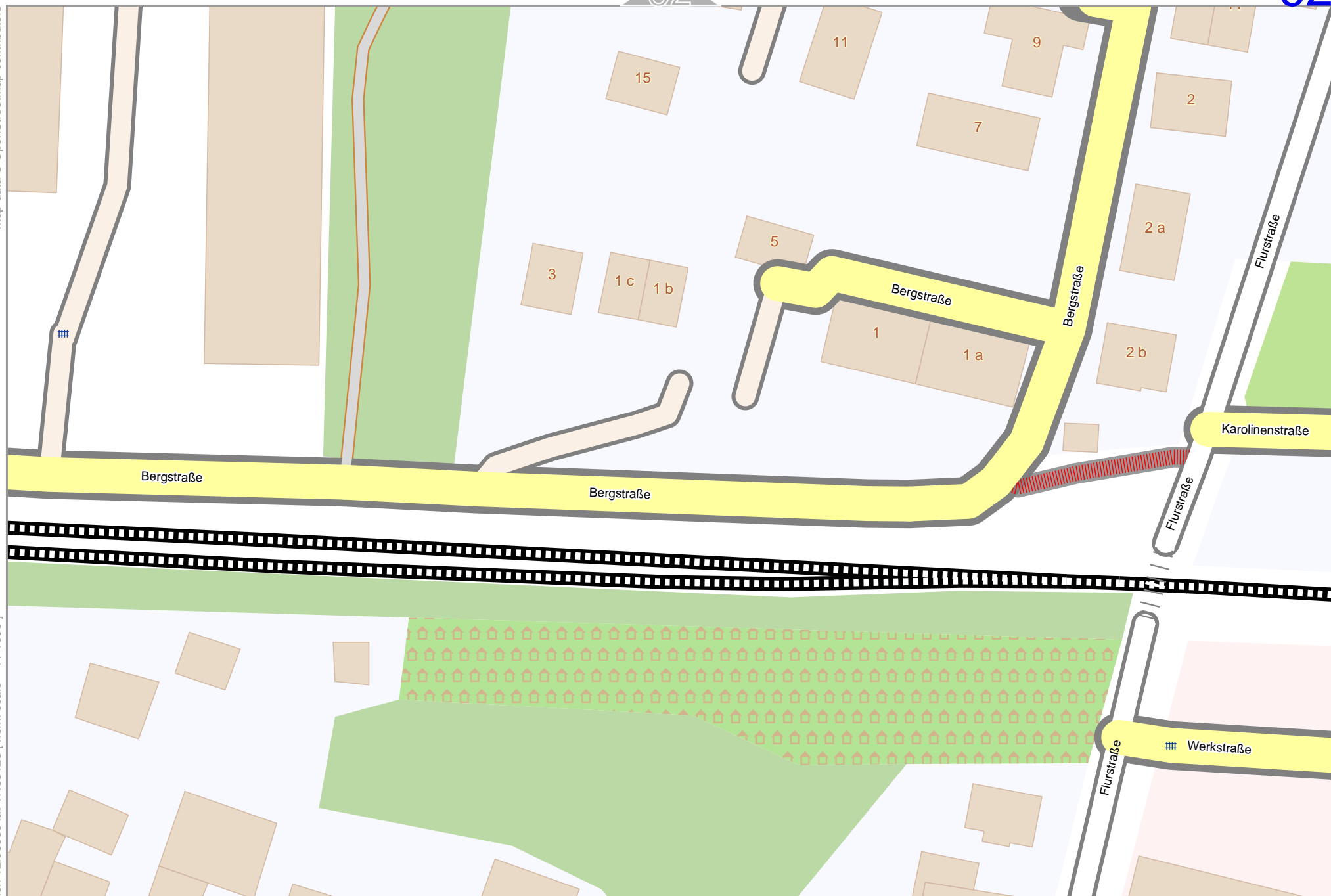
36

0 10 m 100 m

71

Map data © OpenStreetMap contributors

lon 12.06666 lat 47.85123 [nom. scale = 1 / 1000]



0 10 m 100 m

lon 12.07023 lat 47.85285 20240505_205053 Europa_RosenheimWest_12.0845_47.8528_328.pdf

Europa_RosenheimWest

Map data © OpenStreetMap contributors

53

63

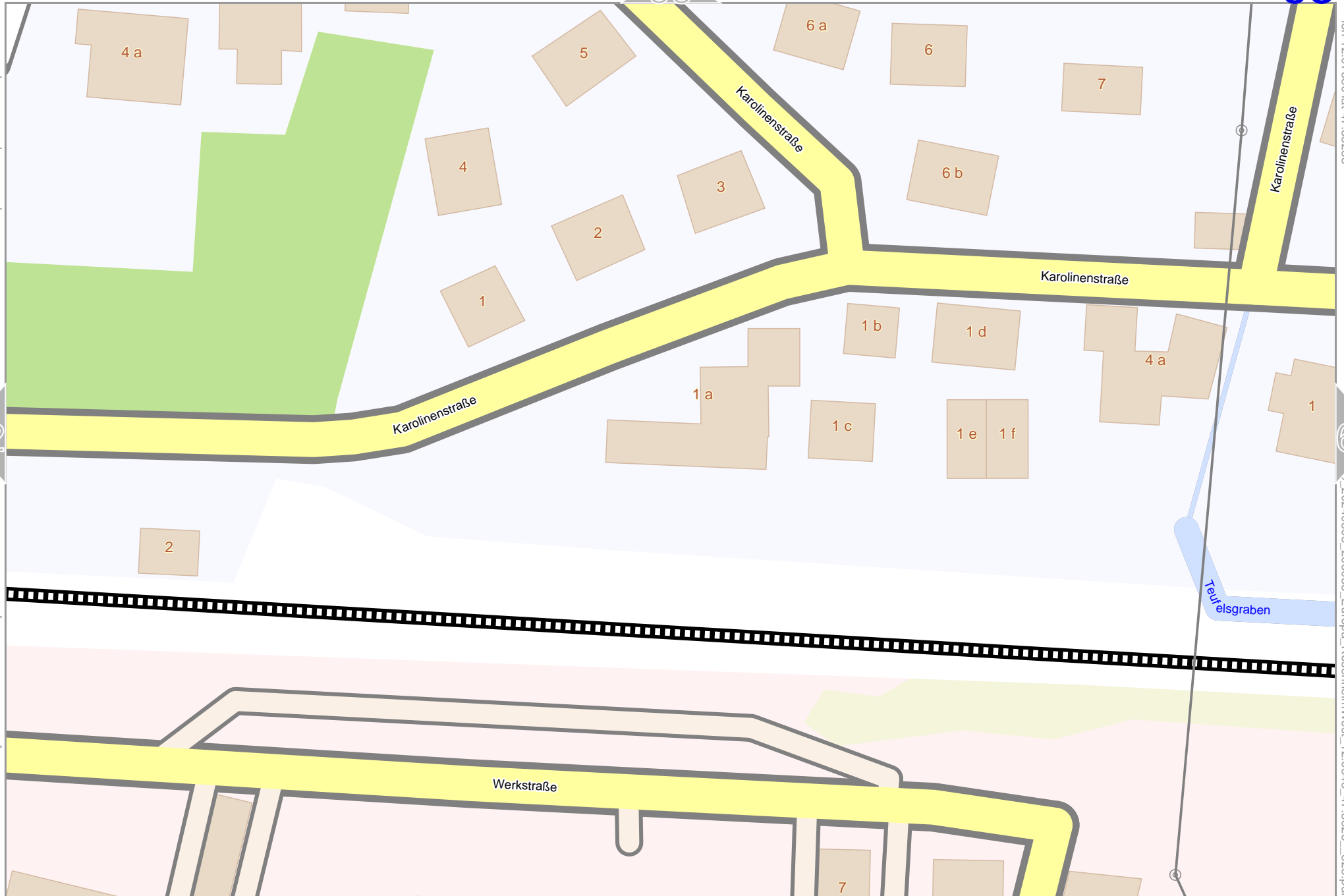
lon 12.07380 lat 47.85285

lon 12.0740505_205053_Europa_RosenheimWest_12.0845_47.8528_328.pdf

lon 12.07023 lat 47.85123 [nom. scale = 1 / 1000]

0 10 m 100 m

73



62

64

Map data © OpenStreetMap contributors

lon 12.07737 lat 47.85285

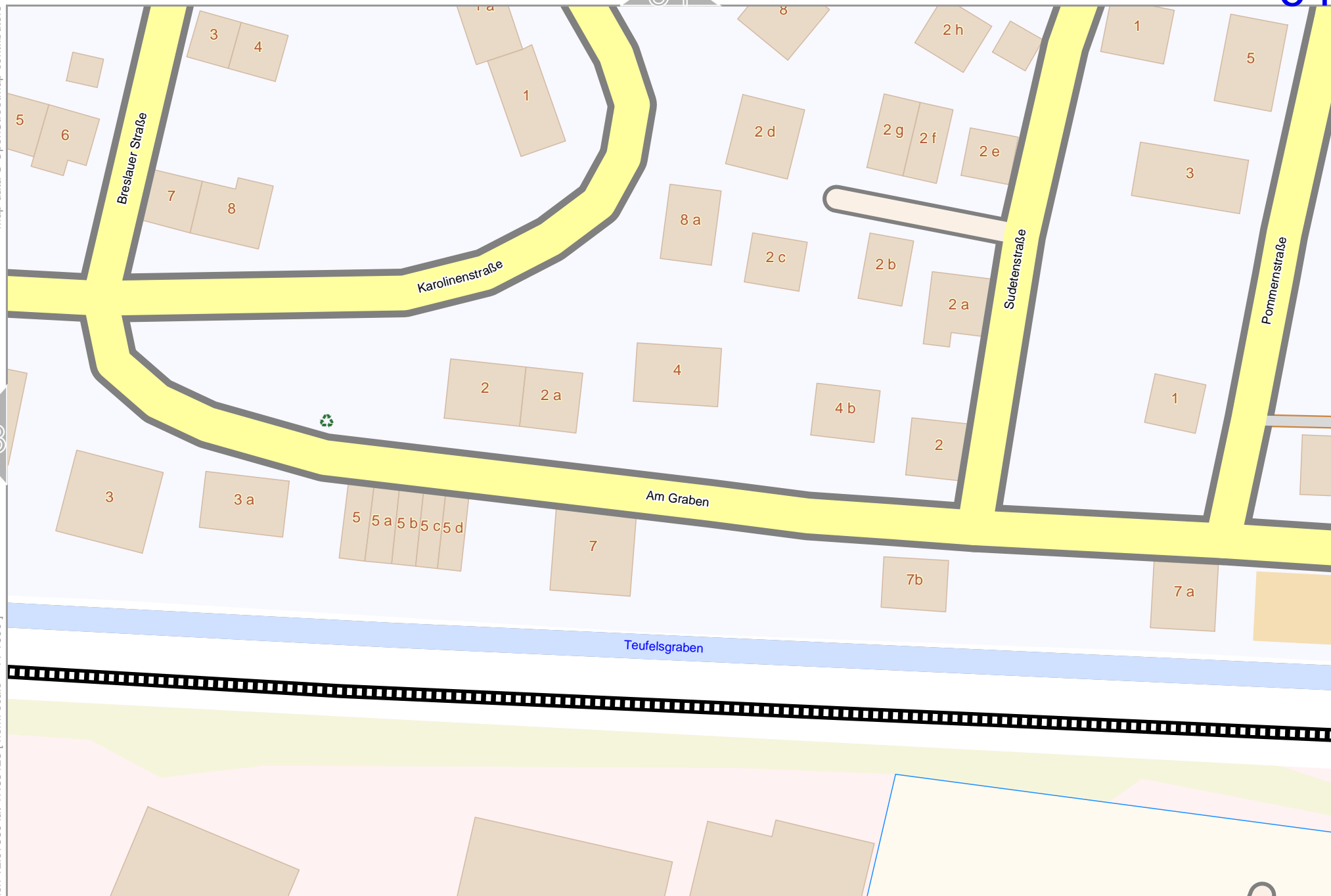
lon 12.07737 lat 47.85285

63

65

lon 12.07380 lat 47.85123 [nom. scale = 1 / 1000]

0 10 m 100 m



74

Map data © OpenStreetMap contributors

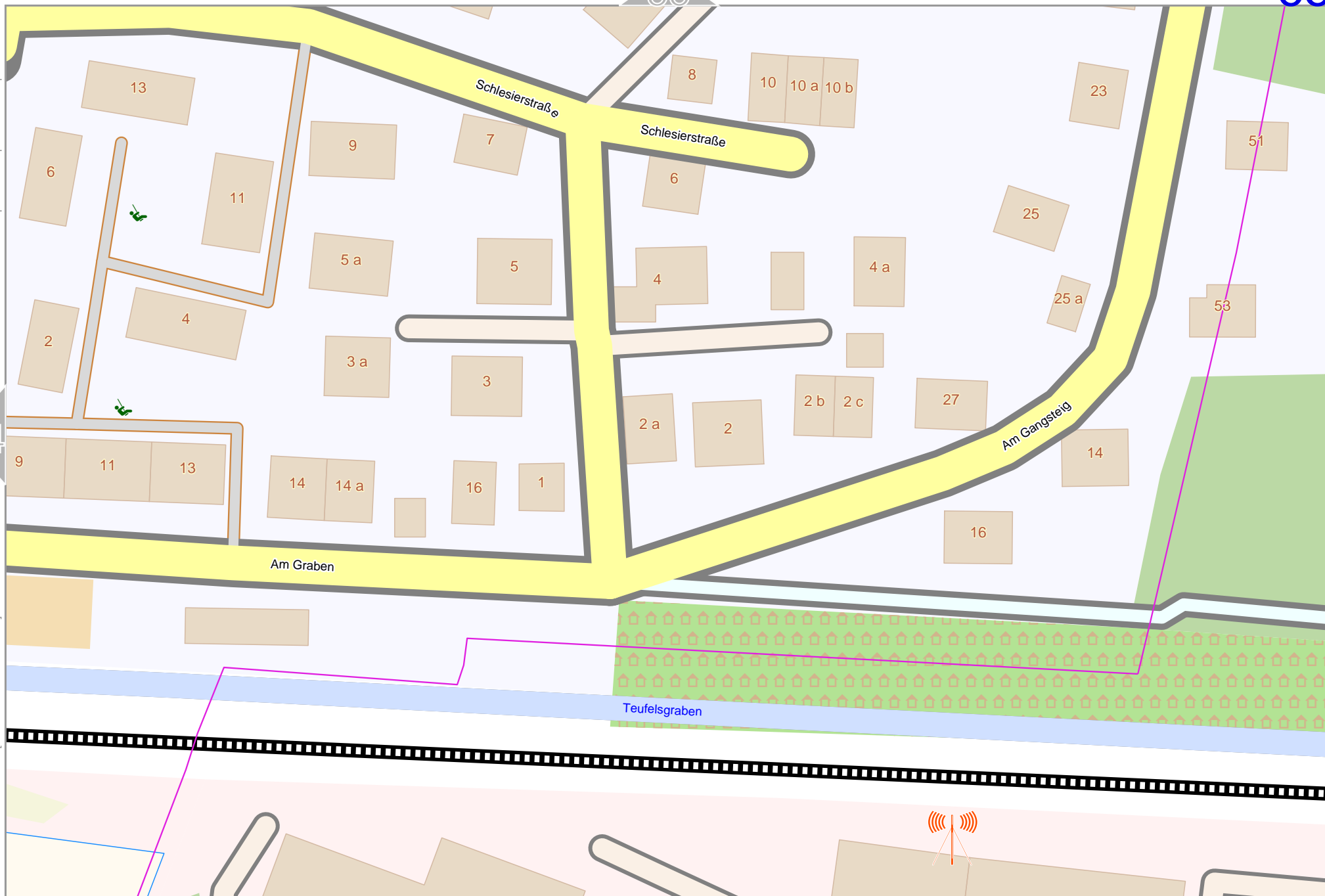
lon 12.08093 lat 47.85285

64

66

lon 12.07737 lat 47.85123 [nom. scale = 1 / 1000]

lon 12.0845 lat 47.85285 328.pdf



75

Map data © OpenStreetMap contributors

lon 12.08450 lat 47.85285

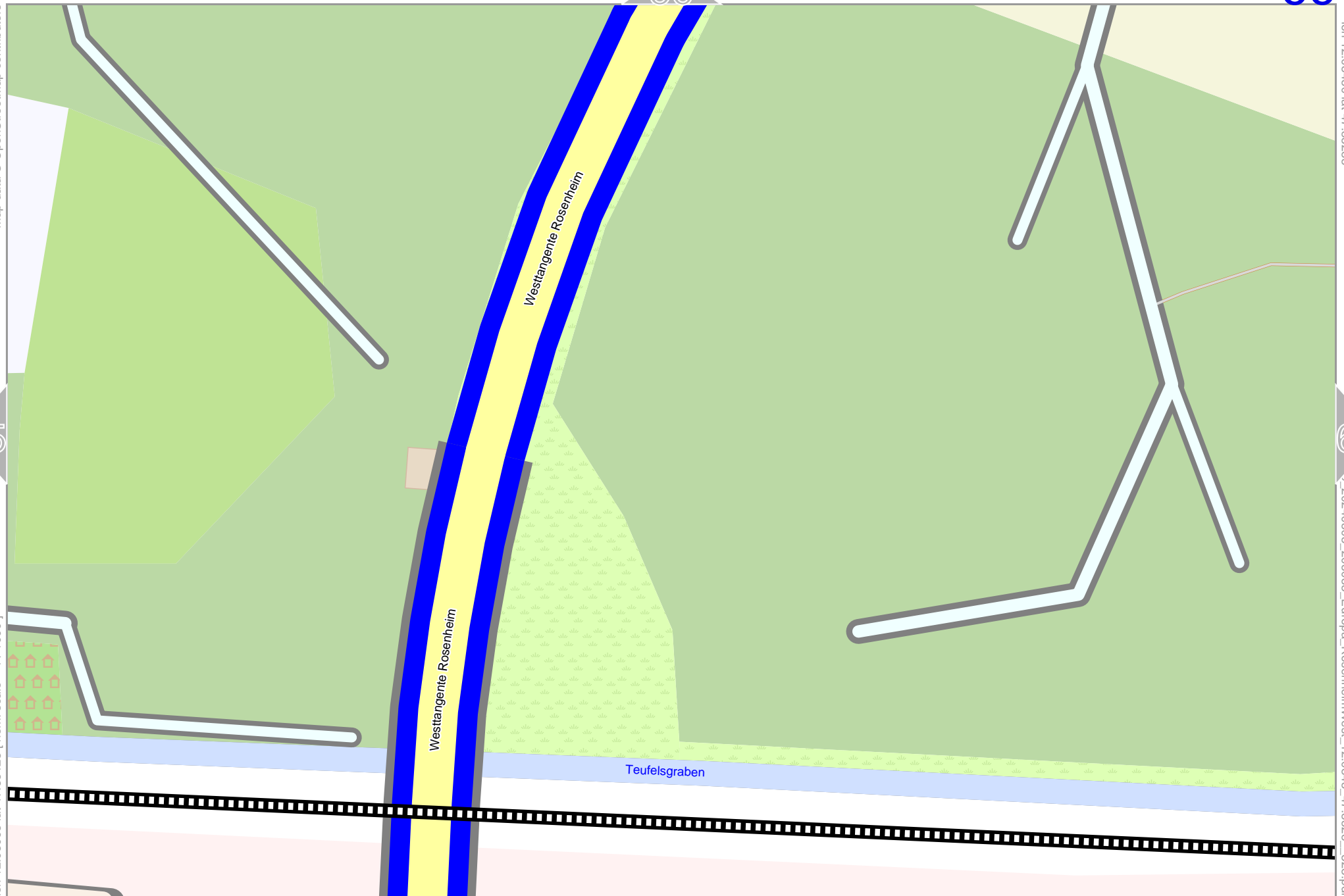
65

67

lon 12.08093 lat 47.85123 [nom. scale = 1 / 1000]

lon 12.08450 lat 47.85285

0 10 m 100 m



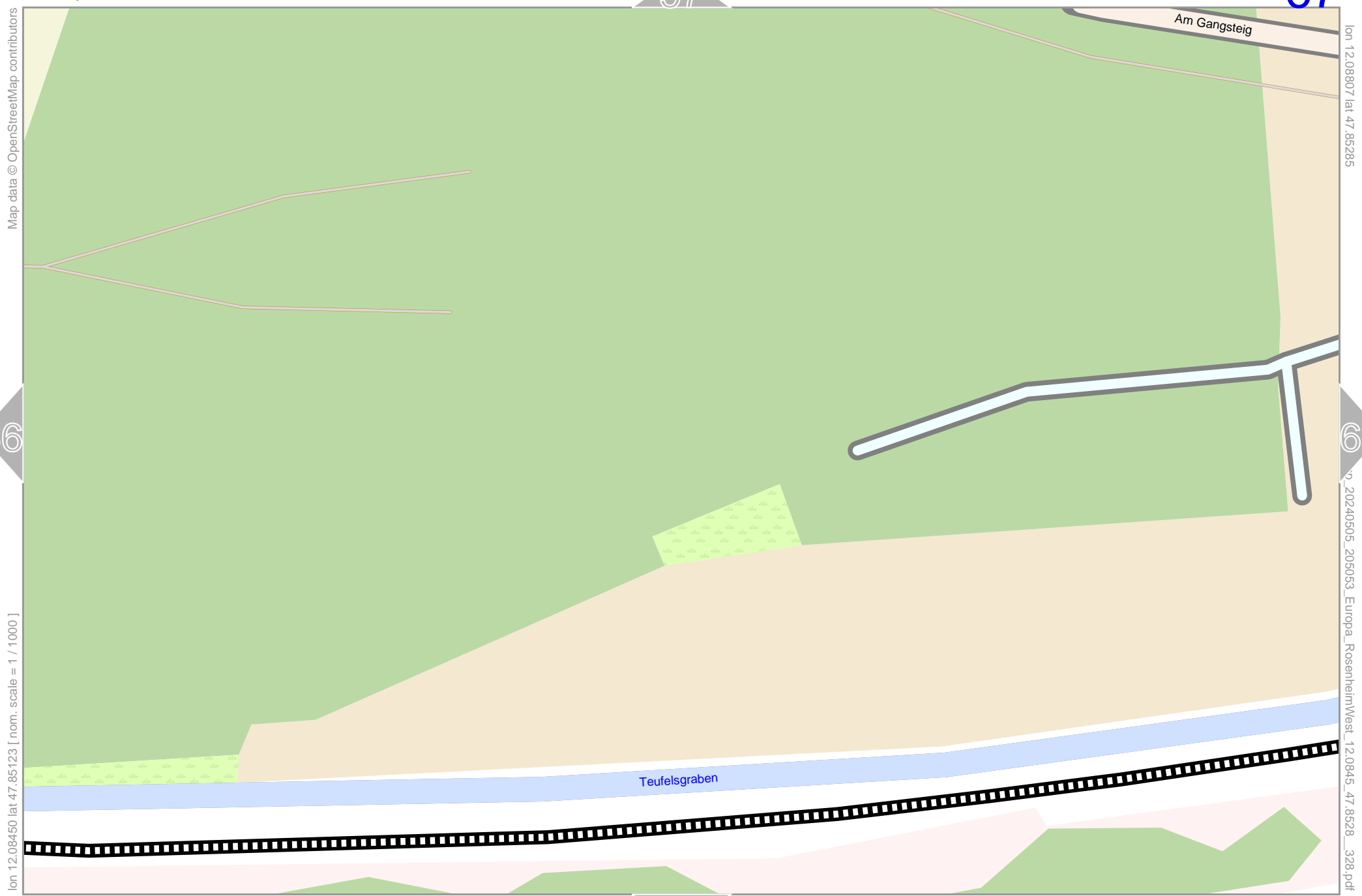
76

Europa_RosenheimWest

57

67

top



Map data © OpenStreetMap contributors

lon 12.08450 lat 47.85123 [nom. scale = 1 / 1000]

lon 12.08807 lat 47.85285
lon 12.08450 lat 47.85285
lon 12.08450 lat 47.85285
lon 12.08450 lat 47.85285

0 10 m 100 m

77

Map data © OpenStreetMap contributors

lon 12.09164 lat 47.85285

Am Gangsteig

67

69

Teufelsgrabe ↗

Teufelsgraben

lon 12.08807 lat 47.85123 [nom. scale = 1 / 1000]

lon 12.0240505 lat 205053 Europa_RosenheimWest_12.0845_47.8528_328.pdf

0 10 m 100 m

78

16a

16b

14

Map data © OpenStreetMap contributors

lon 12.09520 lat 47.85285

Am Gangsteig

68

70

lon 12.09164 lat 47.85123 [nom. scale = 1 / 1000]

lon 12.09520 lat 47.85285

10b

8 e

8d

8

10

8c

6c

6b

6a 6a

4

2

5

Teufelsgraben

Oberastraße

Edeka

79

0 10 m 100 m

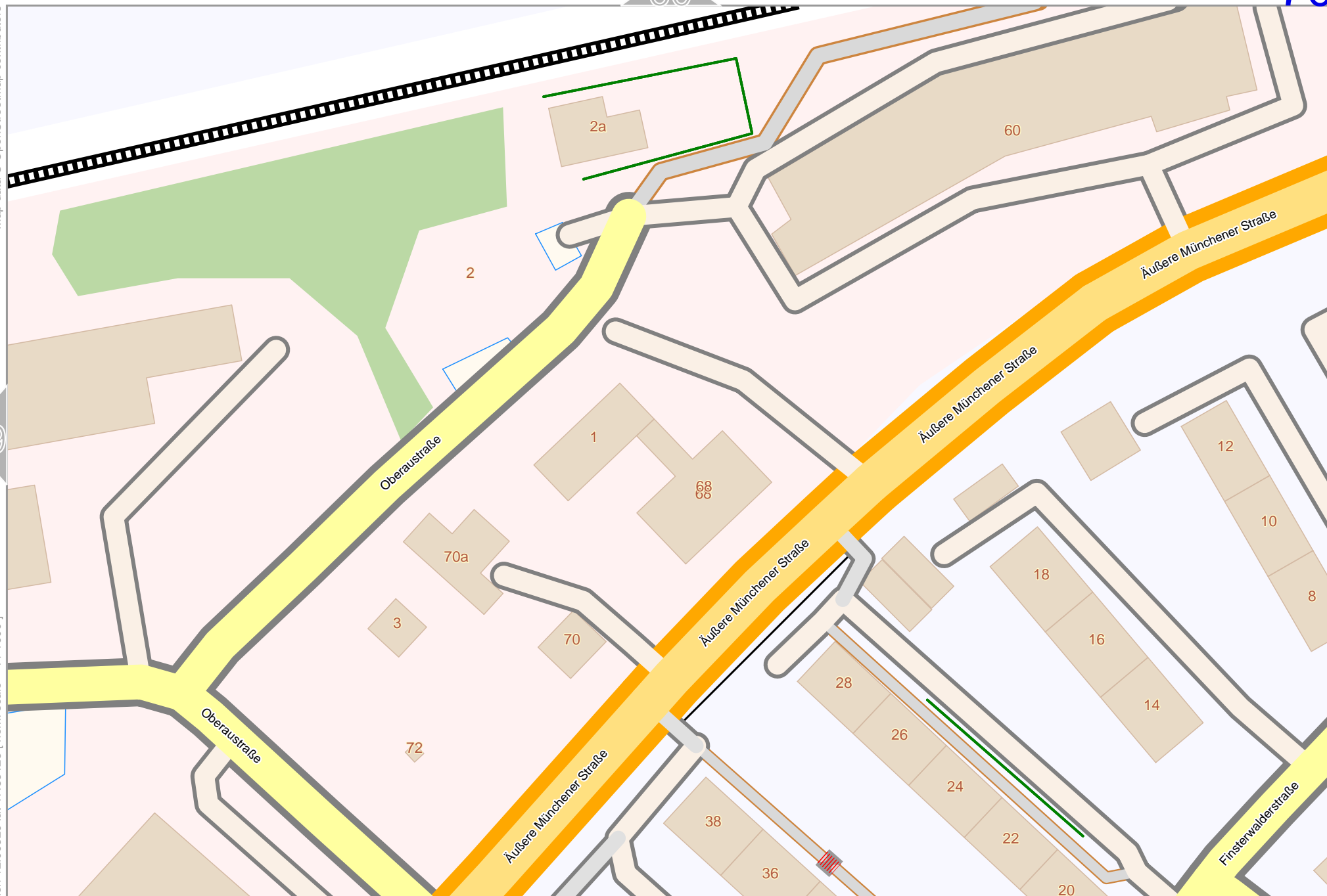
Map data © OpenStreetMap contributors

lon 12.09877 lat 47.85285

lon 12.09520 lat 47.85123 [nom. scale = 1 / 1000]

20240505_205053_Europa_RosenheimWest_12.0845_47.8528_328.pdf

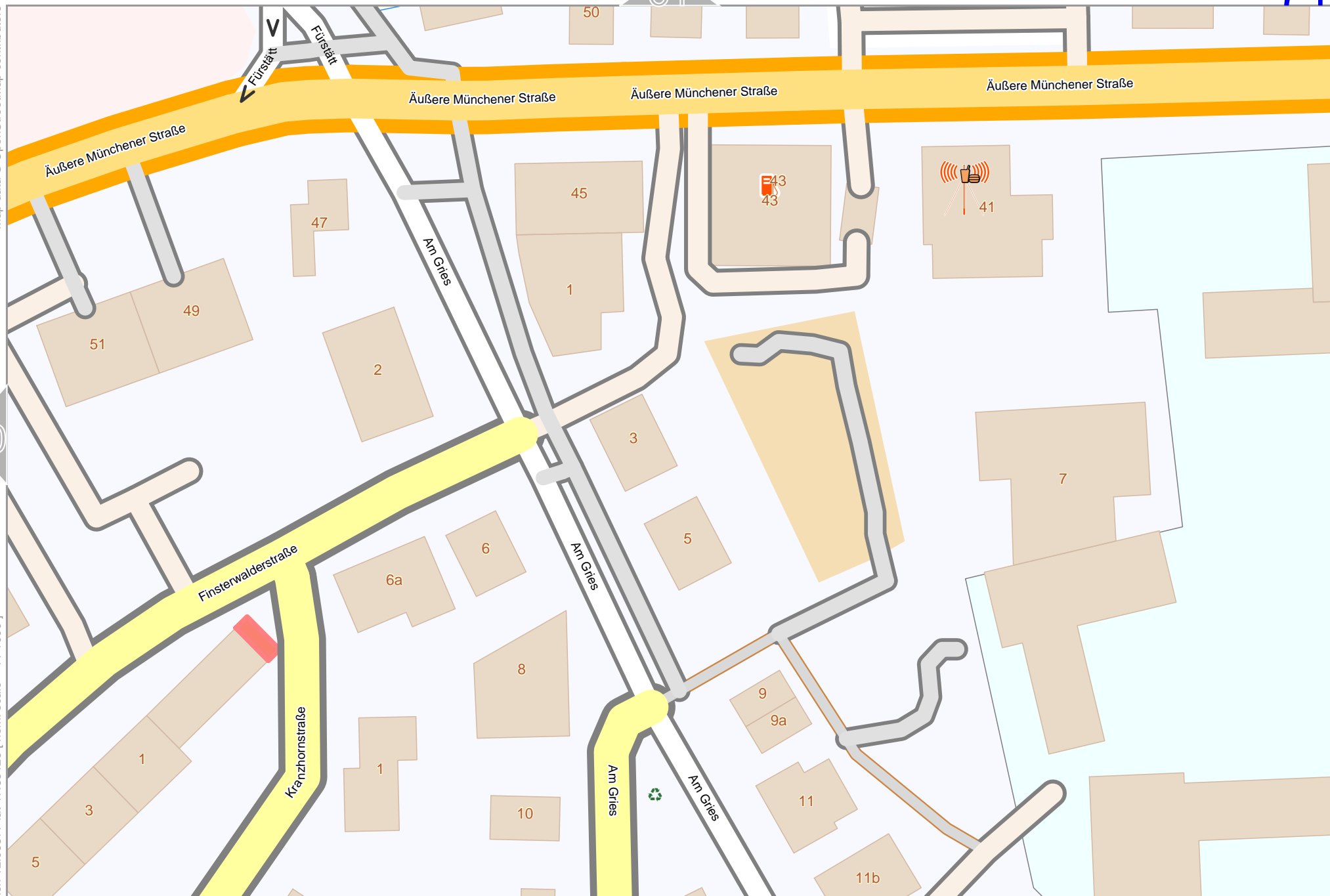
0 10 m 100 m



Map data © OpenStreetMap contributors

lon 12.10234 lat 47.85285

pdfmap_20240505_205053_Europa_RosenheimWest_12.0845_47.8528_328.pdf



70

lon 12.09877 lat 47.85123 [nom. scale = 1 / 1000]

0 10 m 100 m

81

Map data © OpenStreetMap contributors

lon 12.06666 lat 47.84961 [nom. scale = 1 / 1000]

lon 12.07023 lat 47.85123

lon 12.0240505 lat 205053 Europa_RosenheimWest_12.0845_47.8528_328.pdf

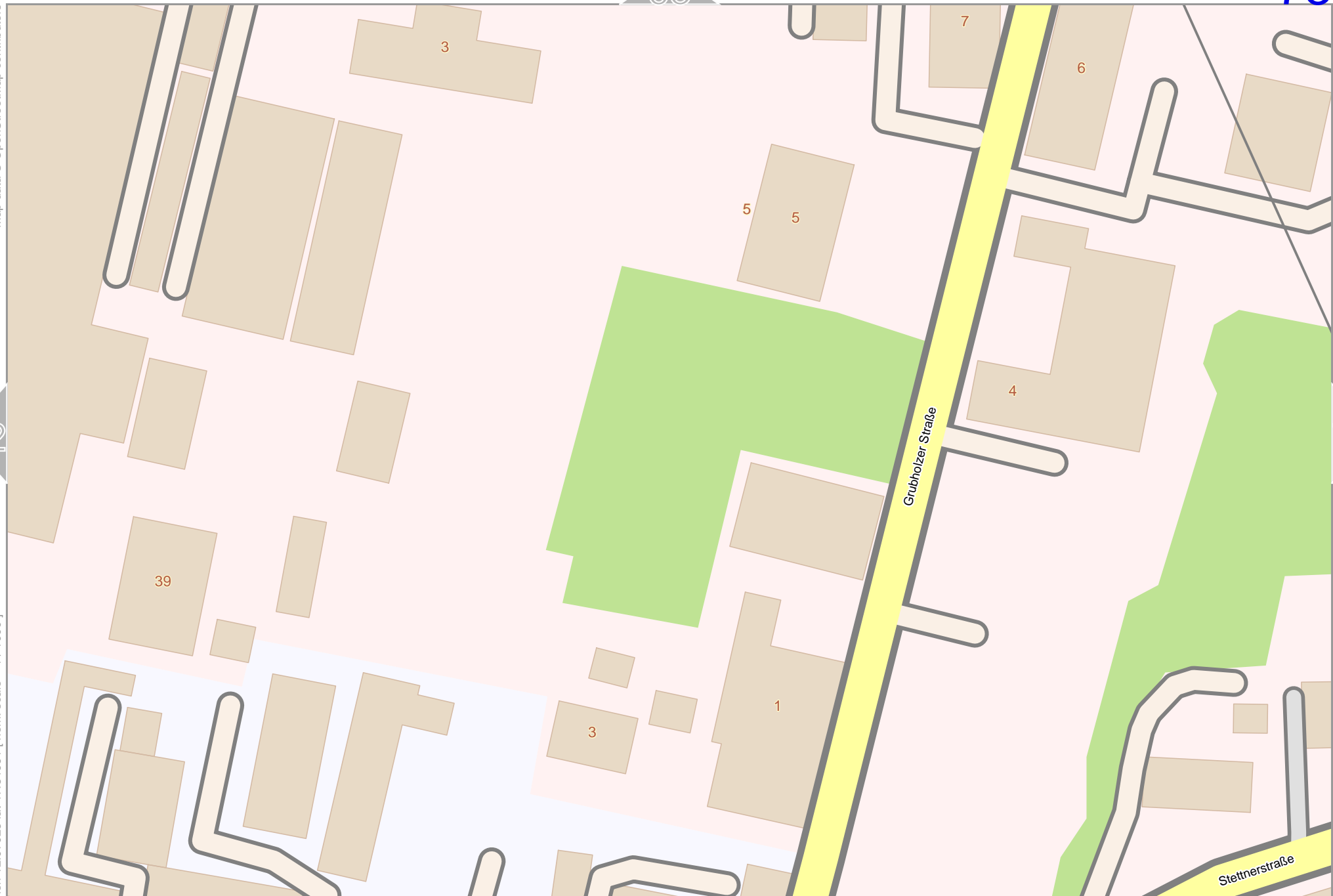


0 10 m 100 m

Map data © OpenStreetMap contributors

lon 12.07023 lat 47.84961 [nom. scale = 1 / 1000]

0 10 m 100 m



63

73

72

74

83

lon 12.07380 lat 47.85123
p. 20240505_205053_Europa_RosenheimWest_12.0845_47.8528_328.pdf

Map data © OpenStreetMap contributors

lon 12.07737 lat 47.85123

lon 12.07380 lat 47.84961 [nom. scale = 1 / 1000]

lon 12.07380 lat 47.84961 [nom. scale = 1 / 1000]

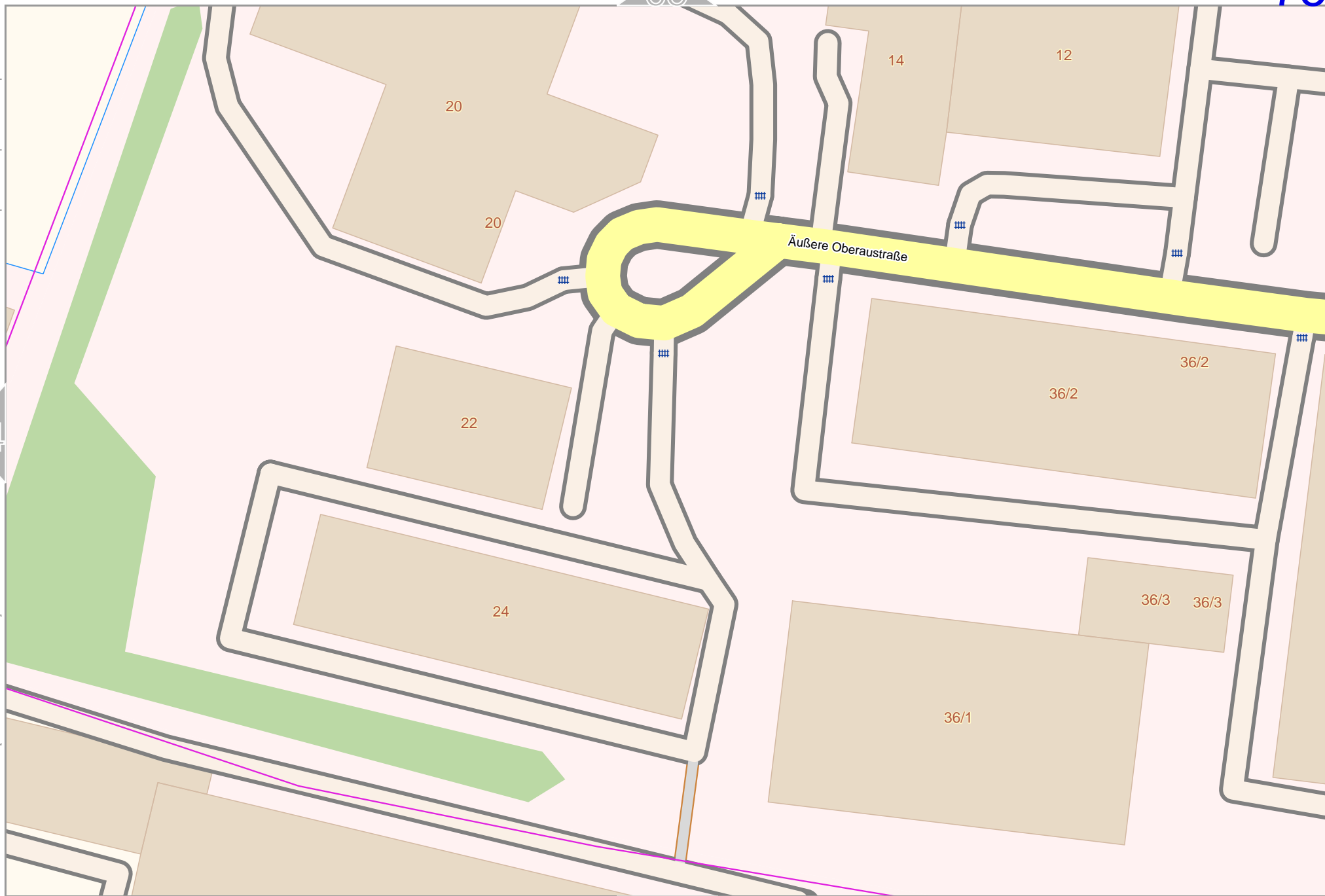
Grubholz

Stettnerstraße



Map data © OpenStreetMap contributors

lon 12.08093 lat 47.85123



74

76

lon 12.07737 lat 47.84961 [nom. scale = 1 / 1000]

lon 12.0240505 lat 205053 Europa_RosenheimWest_12.0845_47.8528_328.pdf

0 10 m 100 m

85

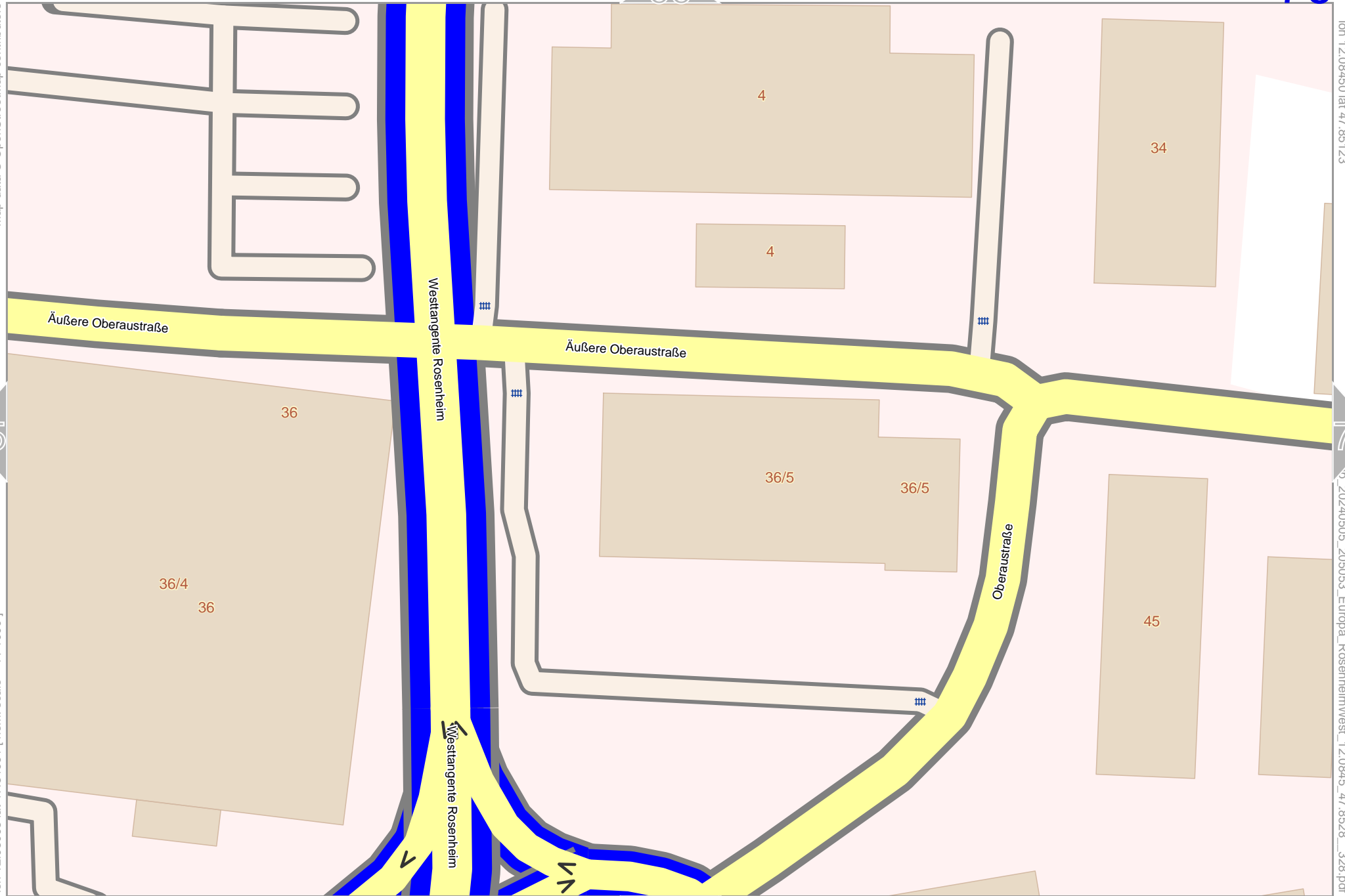
Map data © OpenStreetMap contributors

lon 12.08450 lat 47.85123

75

lon 12.08093 lat 47.84961 [nom. scale = 1 / 1000]

lon 12.08450 lat 47.8528 328.pdf



0 10 m 100 m

86

67

77

Map data © OpenStreetMap contributors

lon 12.08807 lat 47.85123

30

18

Oberastraße

Oberastraße

76

78

29a

29

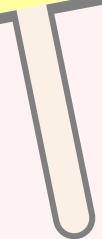

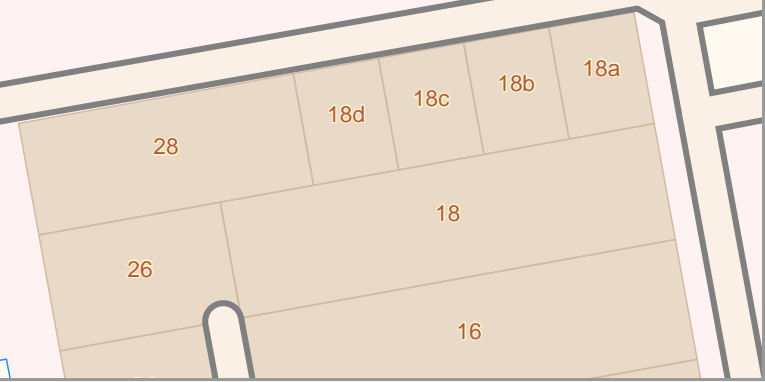
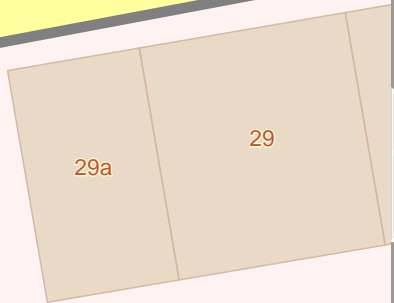
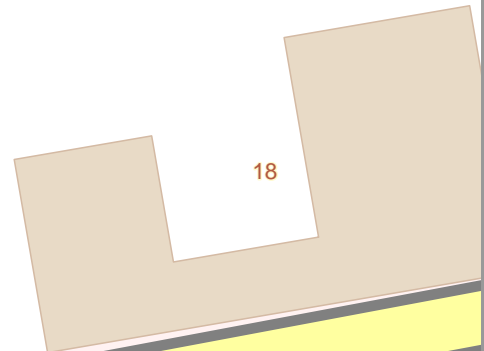
43

lon 12.08450 lat 47.84961 [nom. scale = 1 / 1000]

lon 12.08450 lat 47.84961 [nom. scale = 1 / 1000]

0 10 m 100 m

87



Map data © OpenStreetMap contributors

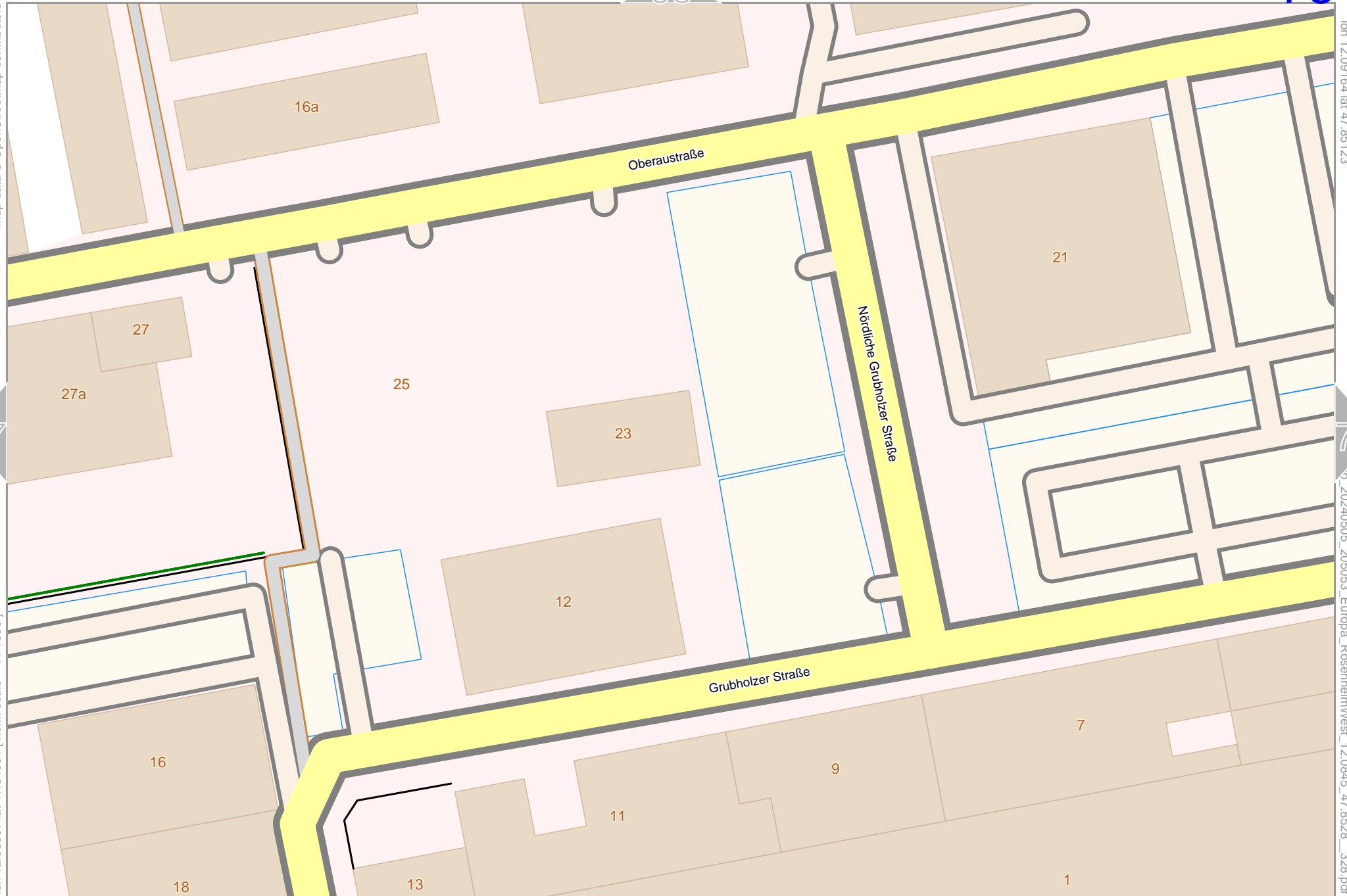
lon 12.09164 lat 47.85123

lon 12.08807 lat 47.84961 [nom. scale = 1 / 1000]

lon 12.08807 lat 47.84961 [nom. scale = 1 / 1000]

77

79



0 10 m 100 m

Map data © OpenStreetMap contributors

lon 12.09520 lat 47.85123

78

80

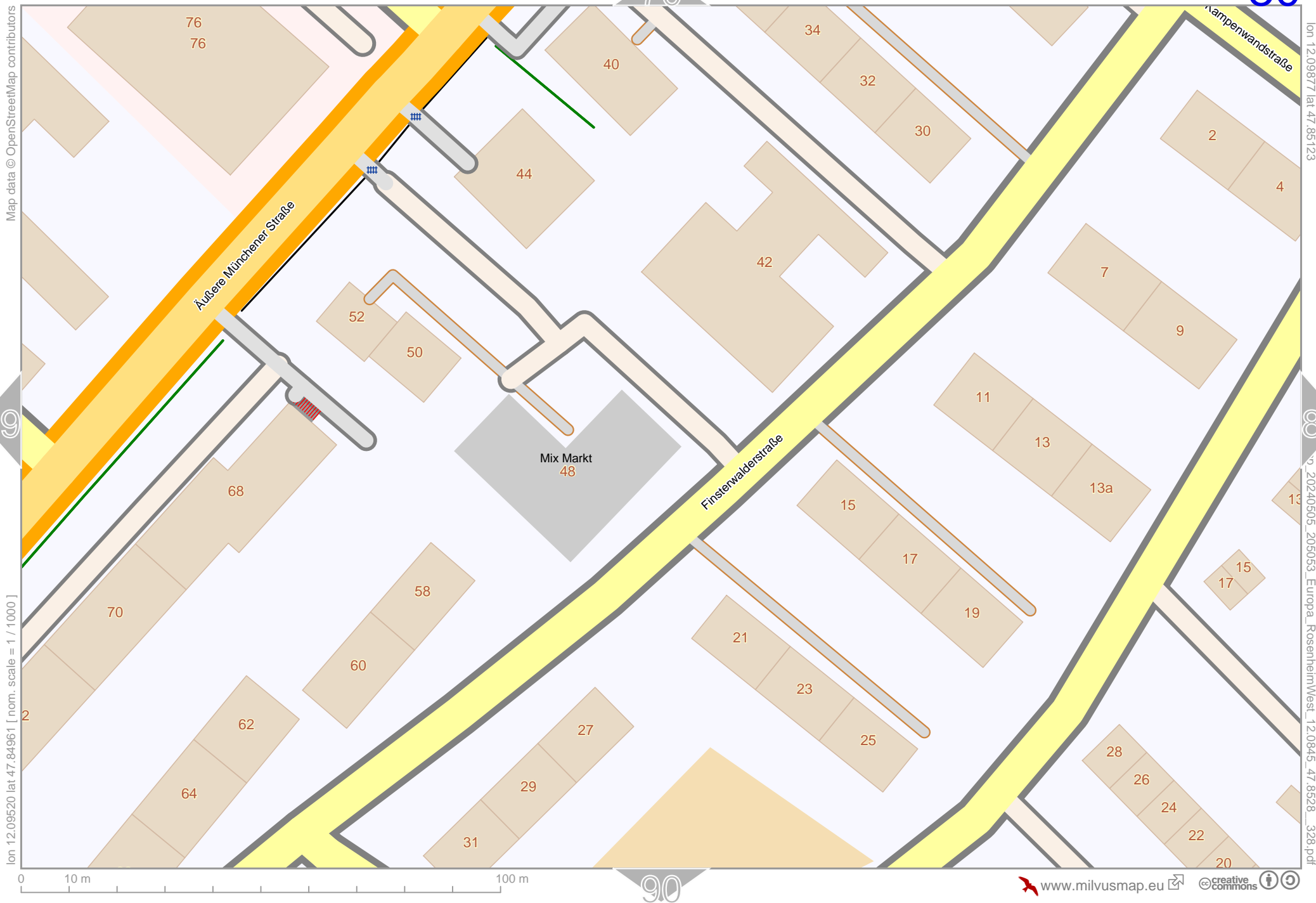
lon 12.09164 lat 47.84961 [nom. scale = 1 / 1000]

20240505_205053_Europa_RosenheimWest_12.0845_47.8528_328.pdf

0 10 m 100 m

89





Map data © OpenStreetMap contributors

lon 12.09877 lat 47.85123

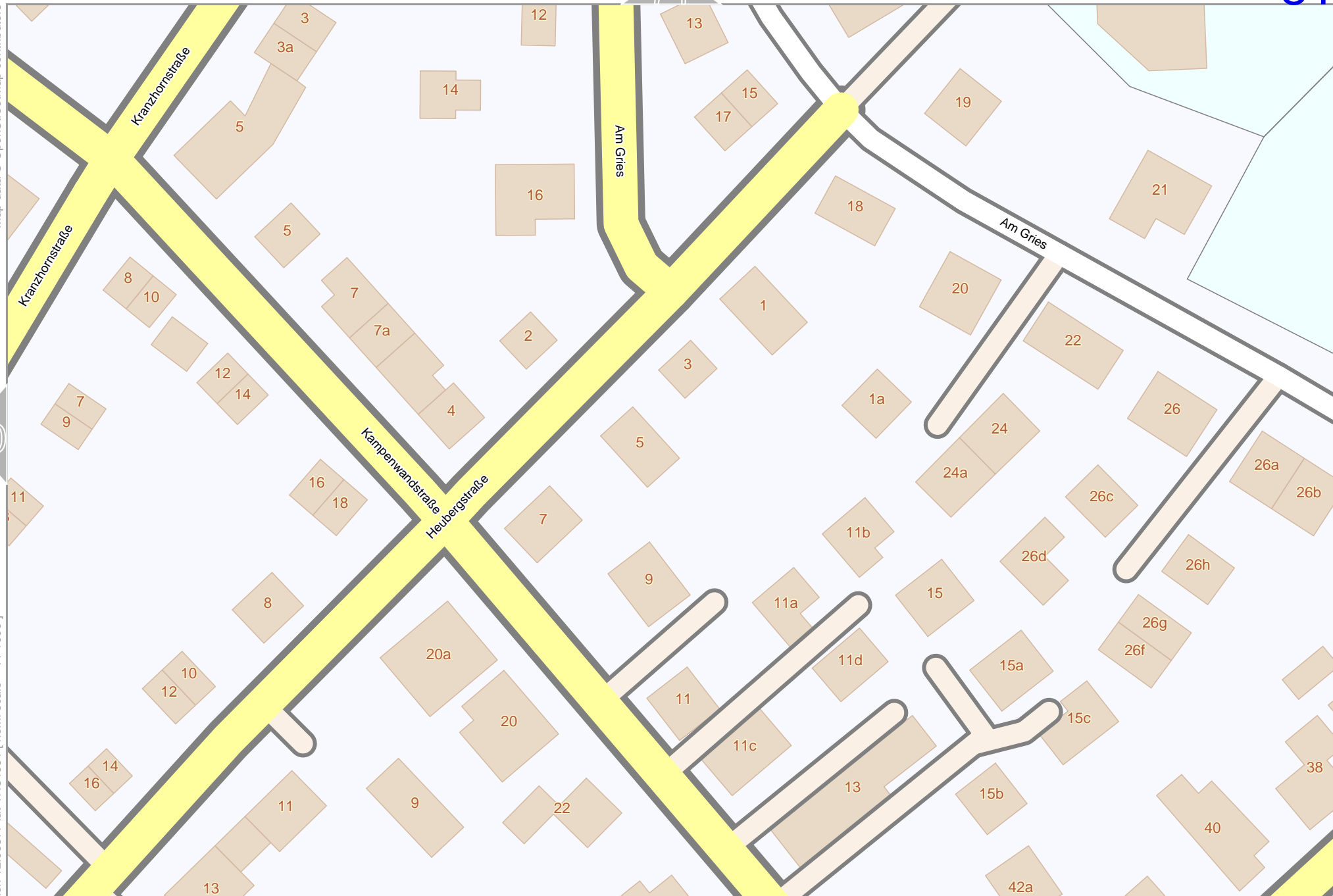
20240505_205053_Europa_RosenheimWest_12.09845_47.8528_328.pdf

lon 12.09520 lat 47.84961 [nom. scale = 1 / 1000]

0 10 m 100 m

Map data © OpenStreetMap contributors

lon 12.09877 lat 47.84961 [nom. scale = 1 / 1000]



80

71

91

Map data © OpenStreetMap contributors

lon 12.06666 lat 47.84799 [nom. scale = 1 / 1000]



lon 12.07023 lat 47.84961

20240505_205053_Europa_RosenheimWest_12.0845_47.8528_328.pdf

0 10 m 100 m

Map data © OpenStreetMap contributors

lon 12.07380 lat 47.84961



82

84

lon 12.07023 lat 47.84799 [nom. scale = 1 / 1000]

lon 12.07380 lat 47.84961



93

Map data © OpenStreetMap contributors

lon 12.07737 lat 47.84961

47a

Steinerstraße

Rosenheimer Straße

Rosenheimer Straße

Rosenheimer Straße

83

85

Netto Marken-Discount
54

60b

Lidl
60b

52

56

56a

56b

lon 12.07380 lat 47.84799 [nom. scale = 1 / 1000]

lon 12.07380 lat 47.84799 [nom. scale = 1 / 1000]

0 10 m 100 m

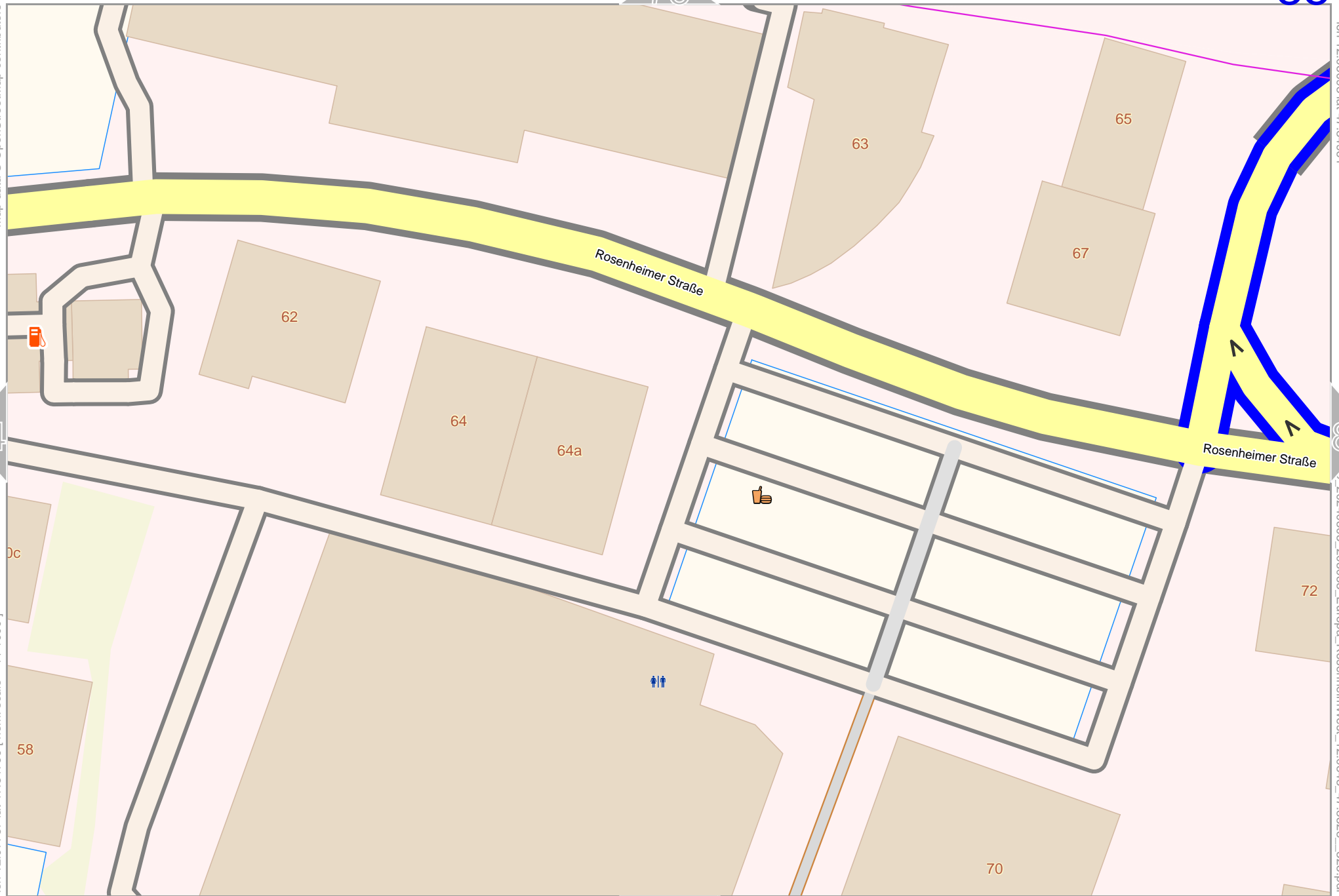
94

Map data © OpenStreetMap contributors

lon 12.08093 lat 47.84961

20240505_205053_Europa_RosenheimWest_12.0845_47.8528_328.pdf

lon 12.07737 lat 47.84799 [nom. scale = 1 / 1000]

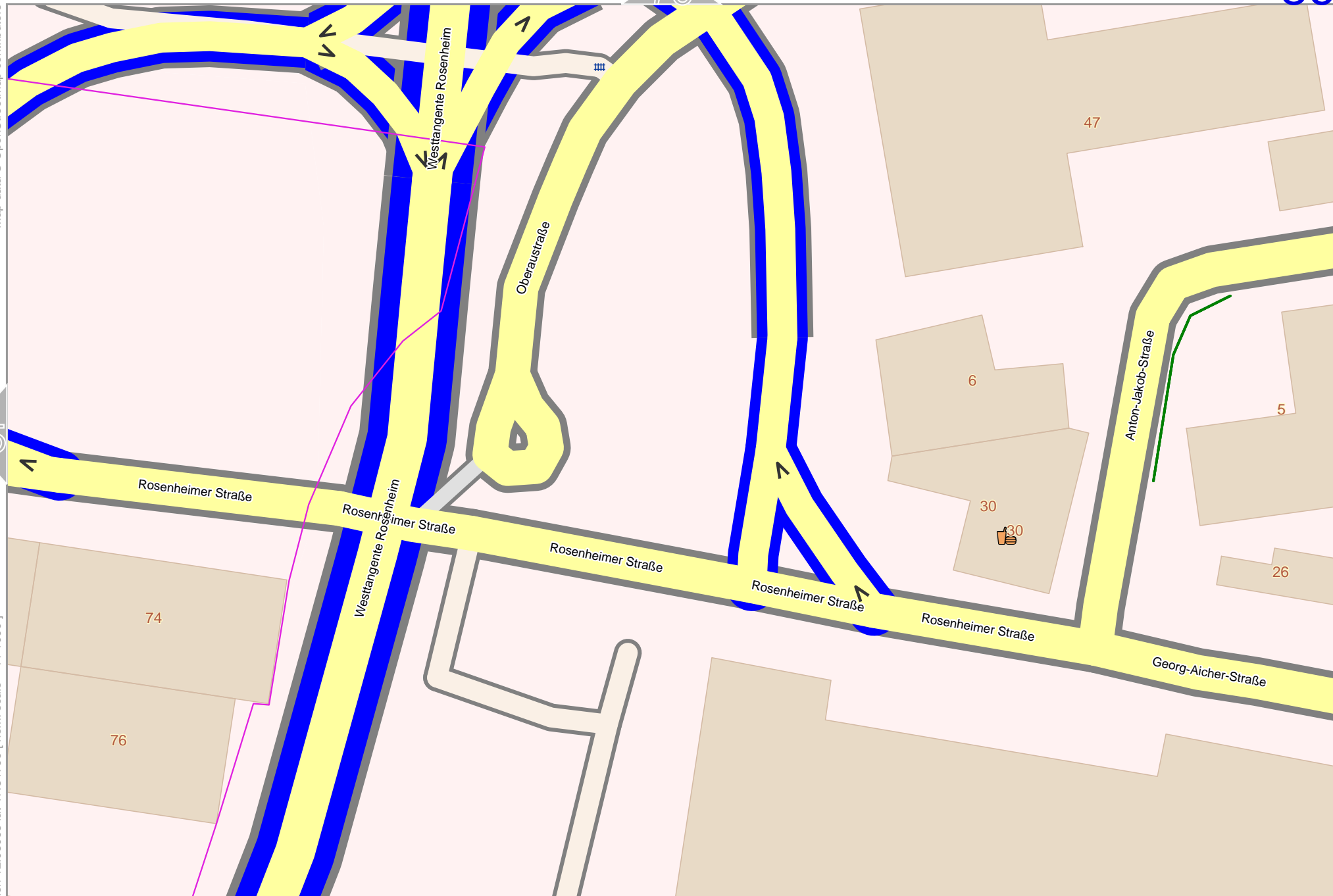


75

84

86

95



Map data © OpenStreetMap contributors

lon 12.08450 lat 47.84799 [nom. scale = 1 / 1000]

lon 12.08807 lat 47.84961
p. 20240505_205053_Europa_RosenheimWest_12.0845_47.8528_328.pdf



Map data © OpenStreetMap contributors

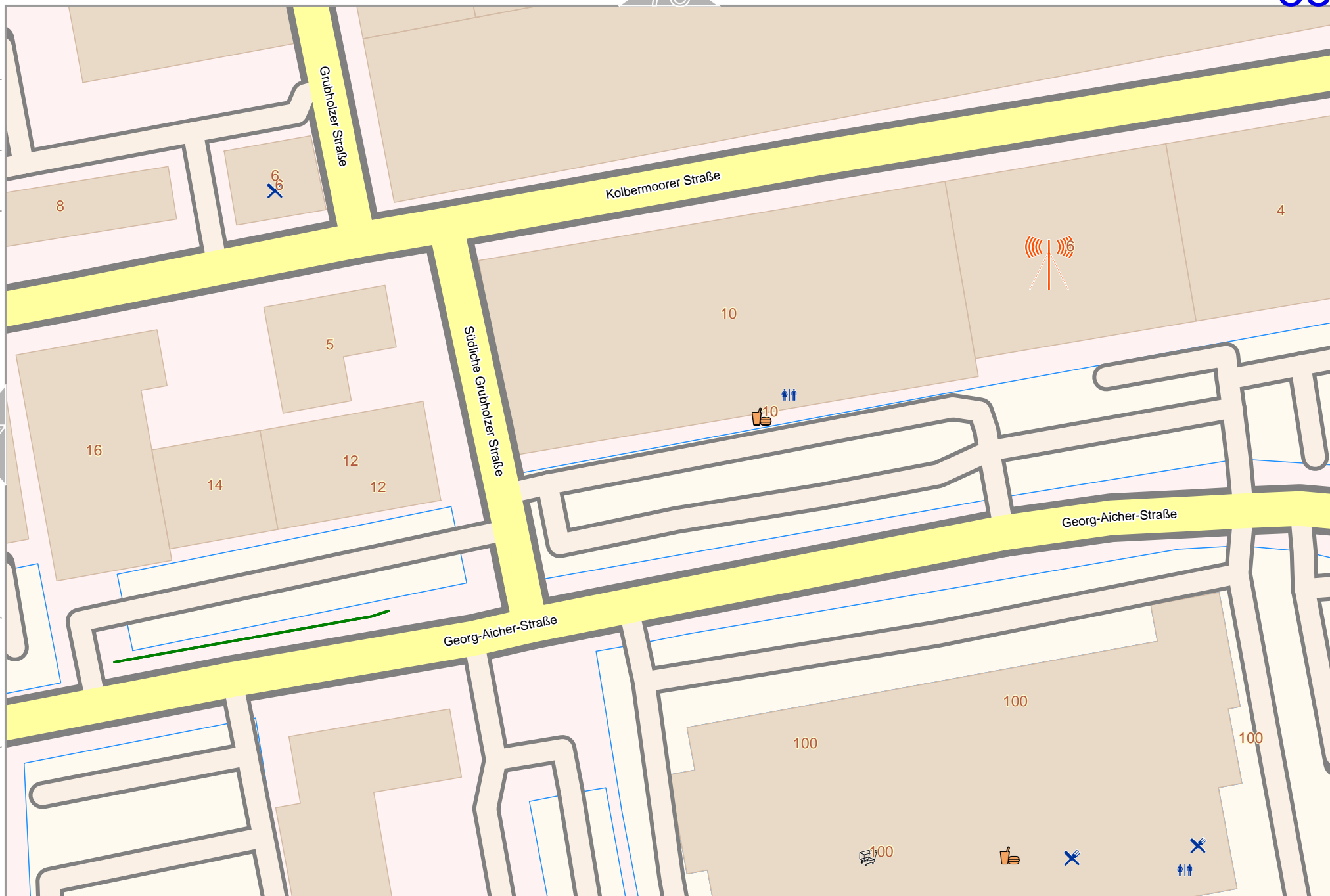
lon 12.09164 lat 47.84961

87

lon 12.08807 lat 47.84799 [nom. scale = 1 / 1000]

89

lon 12.0240505_205053_Europa_RosenheimWest_12.0845_47.8528_328.pdf



0 10 m 100 m

Map data © OpenStreetMap contributors

lon 12.09164 lat 47.84799 [nom. scale = 1 / 1000]



lon 12.09520 lat 47.84961 20240505_205053_Europa_RosenheimWest_12.0845_47.8528_328.pdf



Map data © OpenStreetMap contributors

lon 12.09877 lat 47.84961

lon 12.09520 lat 47.84799 [nom. scale = 1 / 1000]

0 10 m 100 m

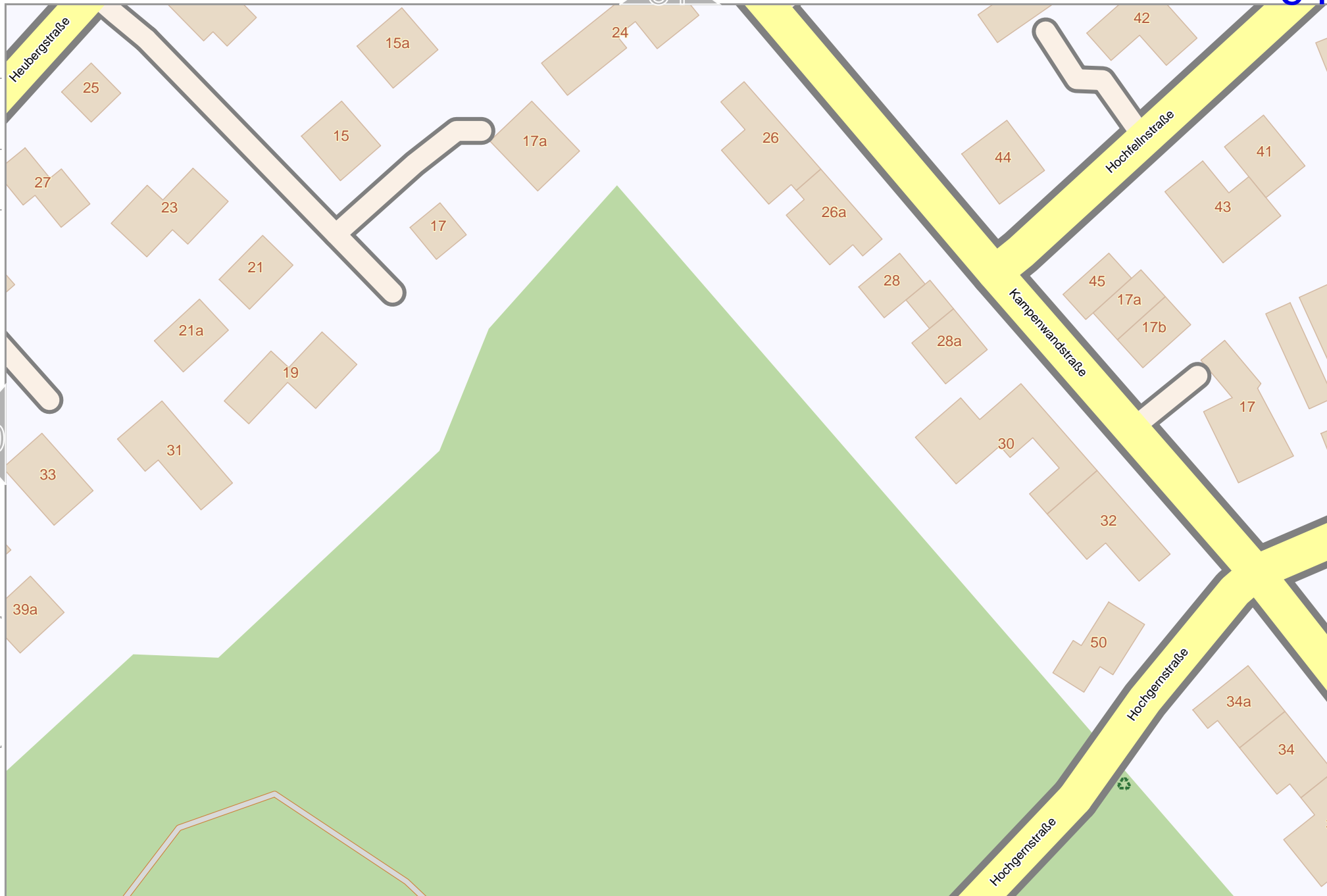
100

Map data © OpenStreetMap contributors

lon 12.09877 lat 47.84799 [nom. scale = 1 / 1000]

lon 12.10234 lat 47.84961

pdfmap_20240505_205053_Europa_RosenheimWest_12.0845_47.8528_328.pdf



90

81

91

101

Map data © OpenStreetMap contributors

lon 12.07023 lat 47.84799

lon 12.06666 lat 47.84637 [nom. scale = 1 / 1000]

20240505_205053_Europa_RosenheimWest_12.0845_47.8528_328.pdf



0 10 m 100 m

Map data © OpenStreetMap contributors

lon 12.07380 lat 47.84799

Mangfall

Von-Bippen-Straße

Alter Friedhof

Untere Mangfallstraße

Am Damm

Brühsteinstraße

1

3a 3b

5 5a

7 7a

9 9a


103

94

92

lon 12.07023 lat 47.84637 [nom. scale = 1 / 1000]

lon 12.07380 lat 47.84799



Map data © OpenStreetMap contributors

lon 12.07737 lat 47.84799

Mangfallkanal

Mangfall

Mangfall

Mangfall

93

95

Am Damm

3a

3

2

1a

1

lon 12.07380 lat 47.84637 [nom. scale = 1 / 1000]

lon 12.07380 lat 47.84637 [nom. scale = 1 / 1000]

0 10 m 100 m

104

Map data © OpenStreetMap contributors

lon 12.08093 lat 47.84799

78a

Mangfallkanal

Mangfallkanal

94

Mangfall
Mangfall

96

lon 12.0240505 lat 47.8528

Am Damm

Am Damm

lon 12.07737 lat 47.84637 [nom. scale = 1 / 1000]

Renkenweg

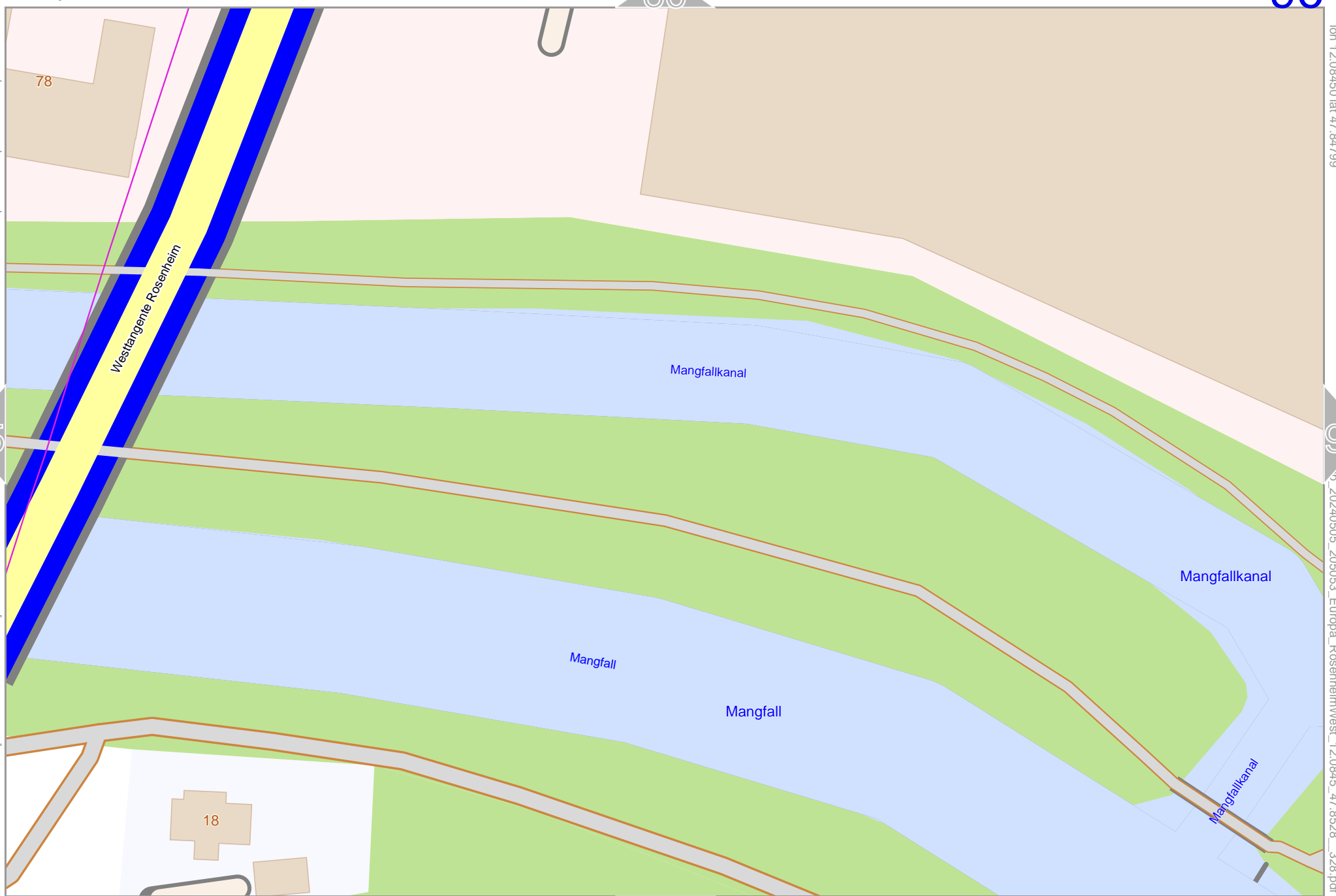
Westtangente Rosenheim

105

0 10 m 100 m

Map data © OpenStreetMap contributors

lon 12.08450 | lat 47.84799



95

86

97

lon 12.08093 | lat 47.84637 | nom. scale = 1 / 1000

lon 12.08450 | lat 47.84799

0 10 m 100 m

106

Map data © OpenStreetMap contributors

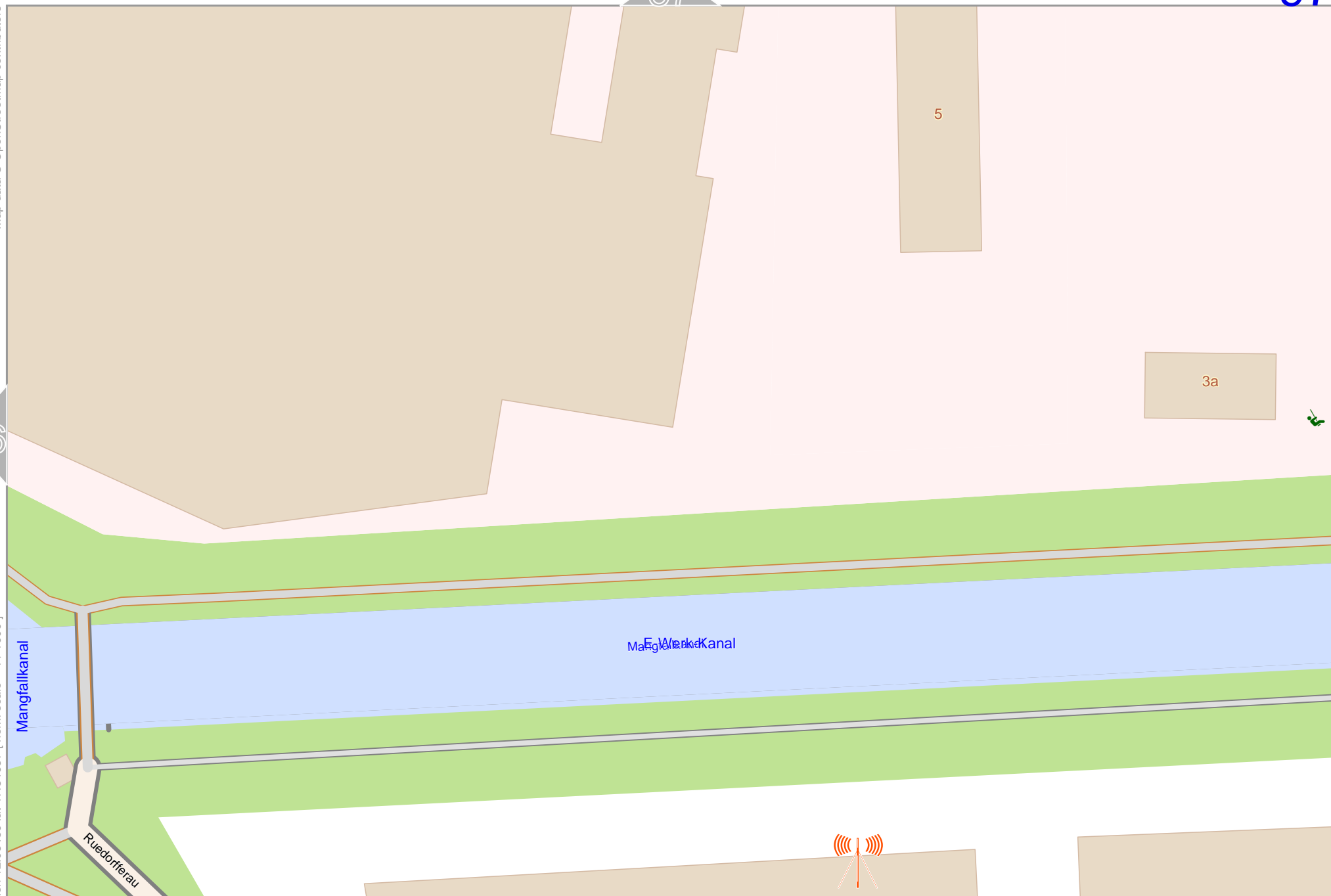
lon 12.08807 | lat 47.84799

96

98

lon 12.08450 | lat 47.84637 [nom. scale = 1 / 1000]

lon 12.08450 | lat 47.84637 [nom. scale = 1 / 1000]



0 10 m 100 m

107

Map data © OpenStreetMap contributors

lon 12.08807 lat 47.84637 [nom. scale = 1 / 1000]

0 10 m 100 m

88

98

lon 12.09164 lat 47.84799

lon 12.0240505, 205053 Europa_RosenheimWest_12.0845_47.8528_328.pdf

97

99

E-Werkkanal

Äußere Münchener Straße

Äußere Münchener Straße

Äußere Münchener Straße

Argonnenstraße

Flandernstraße

2

4

1

1a

108

Map data © OpenStreetMap contributors

lon 12.09520 lat 47.84799



98

100

lon 12.09164 lat 47.84637 [nom. scale = 1 / 1000]

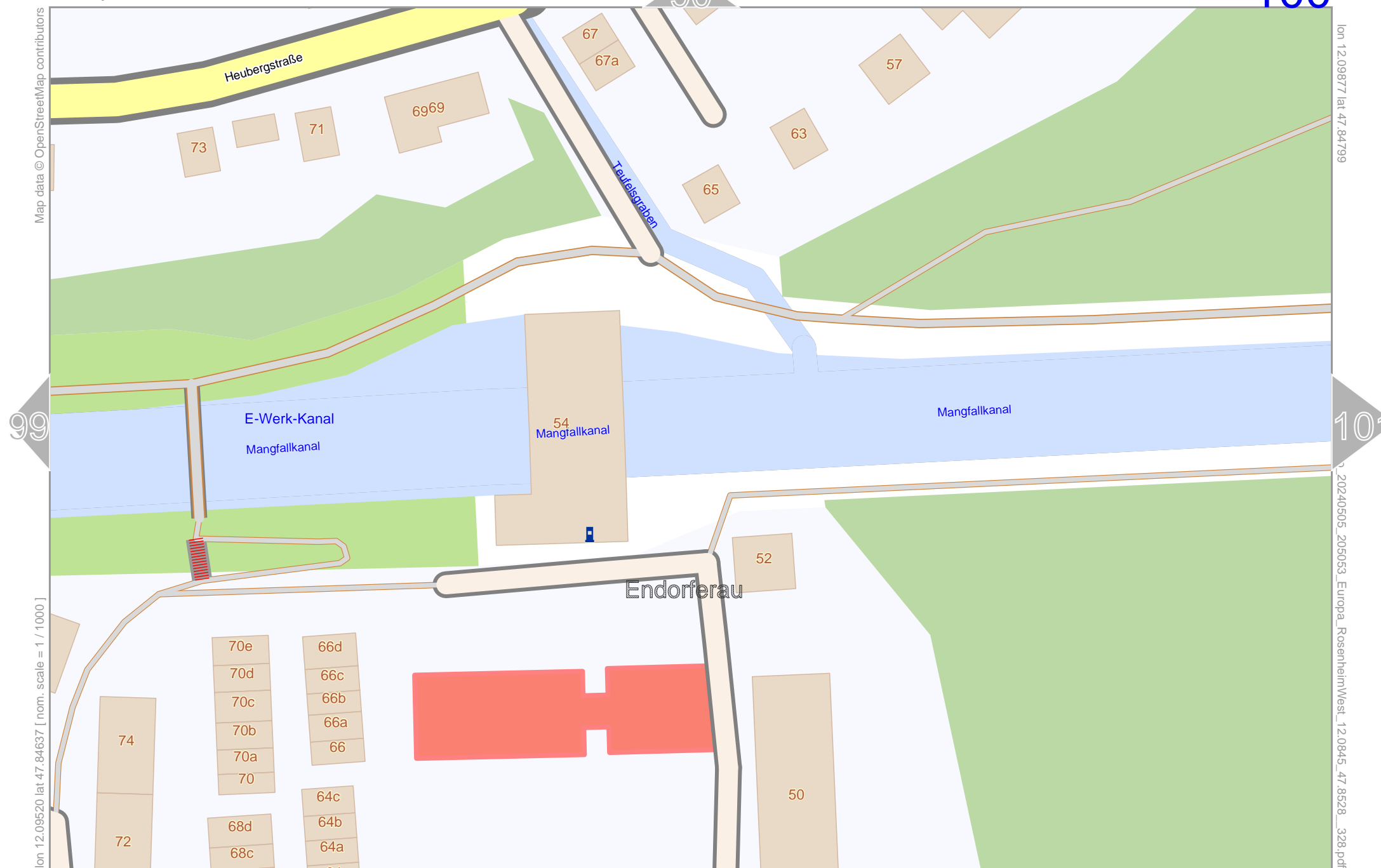
lon 12.0240505 lat 205053 Europa_RosenheimWest_12.0845_47.8528_328.pdf

0 10 m 100 m

109

Map data © OpenStreetMap contributors

lon 12.09877 lat 47.84799



lon 12.09520 lat 47.84637 [nom. scale = 1 / 1000]

lon 12.0240505 lat 205053 Europa_RosenheimWest_12.0845_47.8528_328.pdf



110

Map data © OpenStreetMap contributors

lon 12.10234 lat 47.84799

lon 12.09877 lat 47.84637 [nom. scale = 1 / 1000]

pdfmap_20240505_205053_Europa_RosenheimWest_12.0845_47.8528_328.pdf

0 10 m 100 m



Map data © OpenStreetMap contributors

lon 12.06666 lat 47.84476 [nom. scale = 1 / 1000]

0 10 m 100 m



lon 12.07023 lat 47.84637

lon 12.0240505, 205053 Europa_RosenheimWest_12.0845_47.8528_328.pdf

Map data © OpenStreetMap contributors

lon 12.07380 lat 47.84637

lon 12.07023 lat 47.84476 [nom. scale = 1 / 1000]

lon 12.0240505 lat 205053 Europa_RosenheimWest_12.0845_47.8528_328.pdf

0 10 m 100 m



Europa_RosenheimWest

Map data © OpenStreetMap contributors

lon 12.07380 lat 47.84476 [nom. scale = 1 / 1000]

0 10 m 100 m

94

104

lon 12.07737 lat 47.84637

105

lon 12.20240505 lat 205053 Europa_RosenheimWest_12.0845_47.8528_328.pdf

114

top



Map data © OpenStreetMap contributors

lon 12.077737 lat 47.844776 [nom. scale = 1 / 1000]

0 10 m 100 m

95

105

lon 12.08093 lat 47.84637

lon 12.0240505 lat 205053 Europa_RosenheimWest_12.0845_47.8528_328.pdf

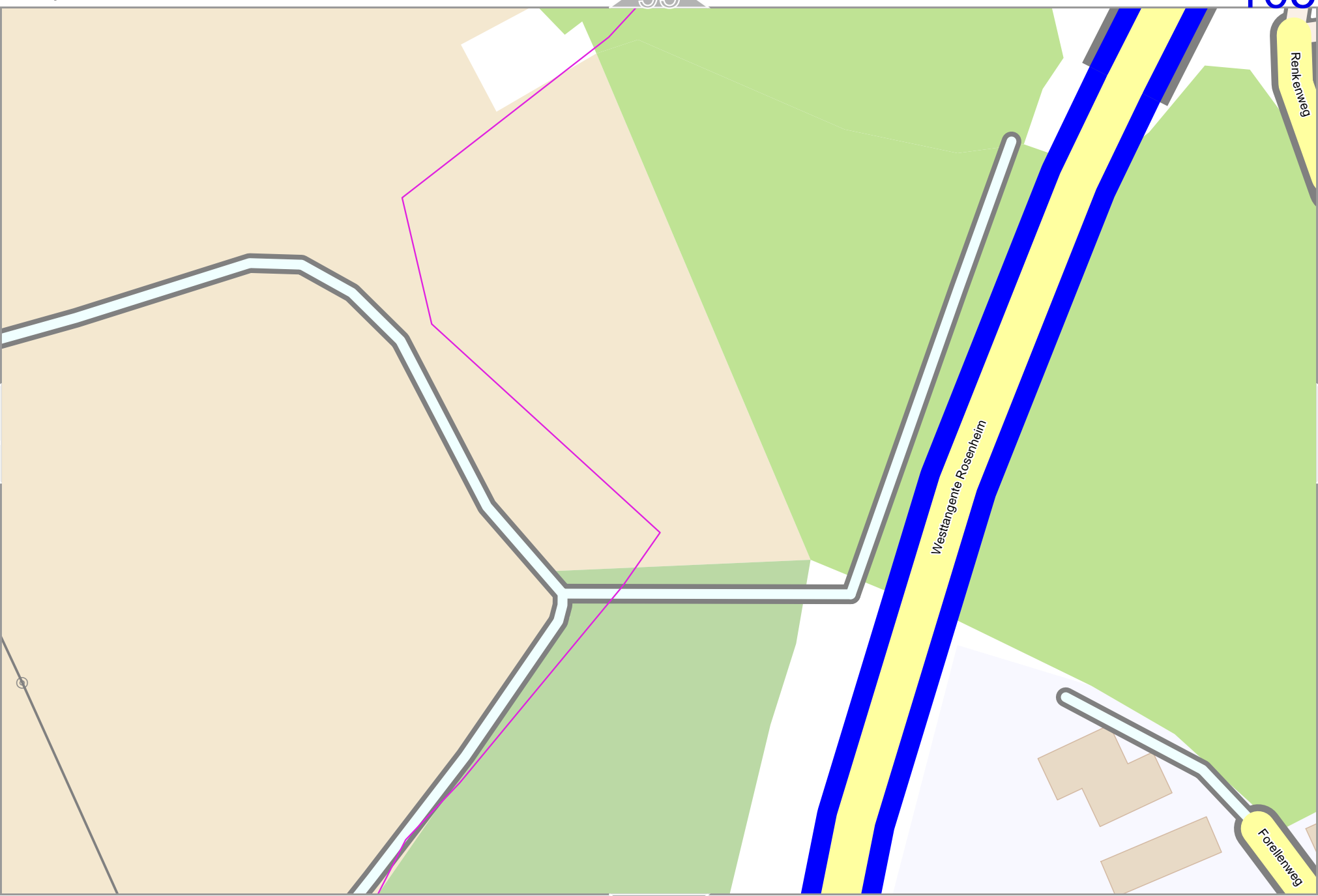
Forellenweg

Westtangente Rosenheim

106

115

104



Map data © OpenStreetMap contributors

lon 12.08450 lat 47.84637

Mangfall
Mangfall

14a

14b

14

12a

12b

12c

12

10

9

Renkenweg

Dr.-Steinbeißer-Straße

Dr.-Steinbeißer-Straße

107

lon 12.084505, 205053 Europa_RosenheimWest_12.0845_47.8528_328.pdf

lon 12.08093 lat 47.84476 [nom. scale = 1 / 1000]

0 10 m 100 m

116





Map data © OpenStreetMap contributors

lon 12.09164 lat 47.84476 [nom. scale = 1 / 1000]

lon 12.09520 lat 47.84937

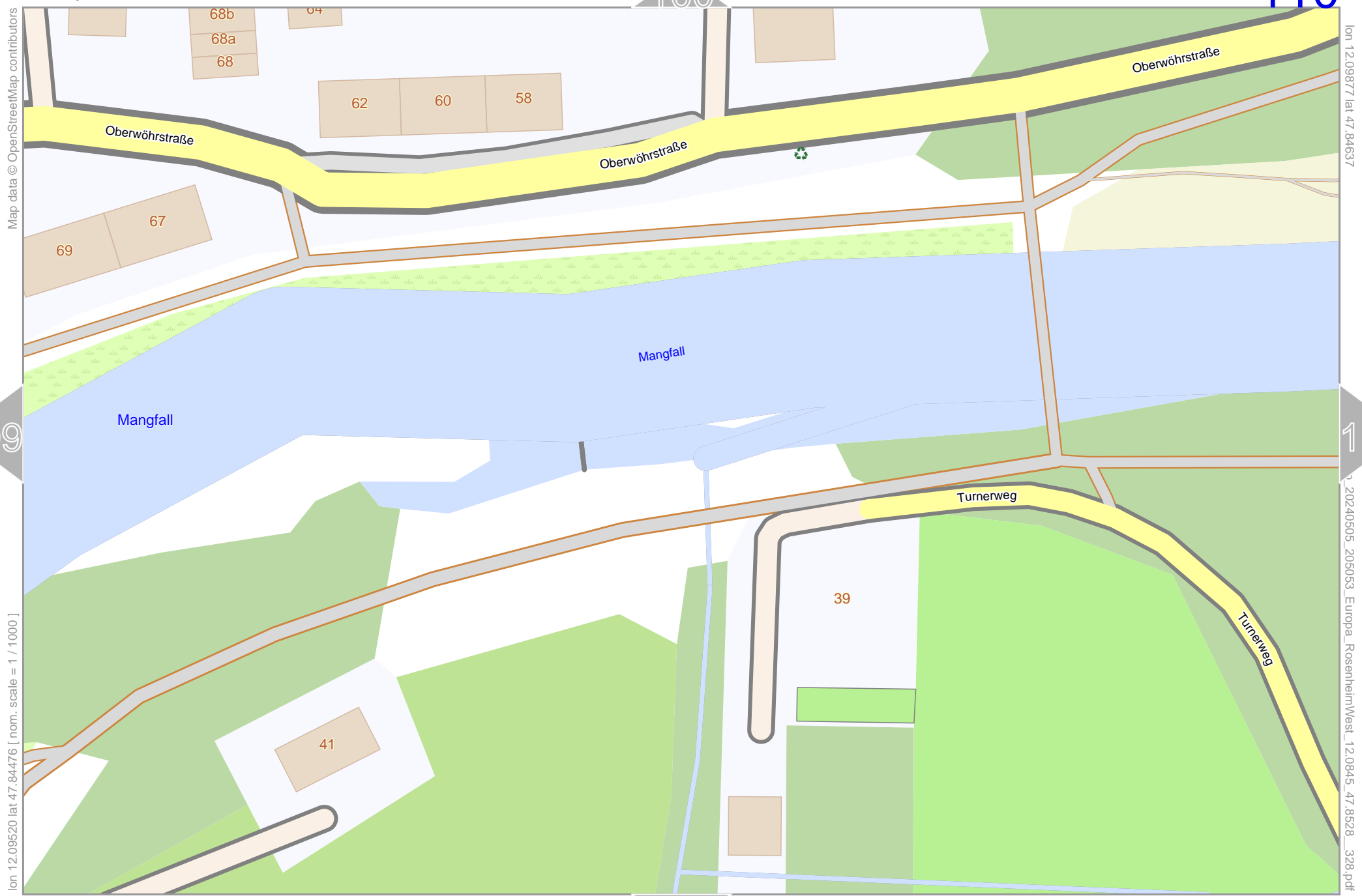
lon 12.09520 lat 47.84937



Europa_RosenheimWest

100

110



Map data © OpenStreetMap contributors

lon 12.09877 lat 47.84937

lon 12.09520 lat 47.84476 [nom. scale = 1 / 1000]

109

111



120

101

111

Map data © OpenStreetMap contributors

lon 12.10234 lat 47.84637

Mangfall
Mangfall

110

lon 12.09877 lat 47.84476 [nom. scale = 1 / 1000]

pdfmap_20240505_205053_Europa_RosenheimWest_12.0845_47.8528_328.pdf

Turnerweg

121



Map data © OpenStreetMap contributors

lon 12.06666 lat 47.84314 [nom. scale = 1 / 1000]

lon 12.07023 lat 47.84476

lon 12.0240505, 205053 Europa_RosenheimWest_12.0845_47.8528_328.pdf



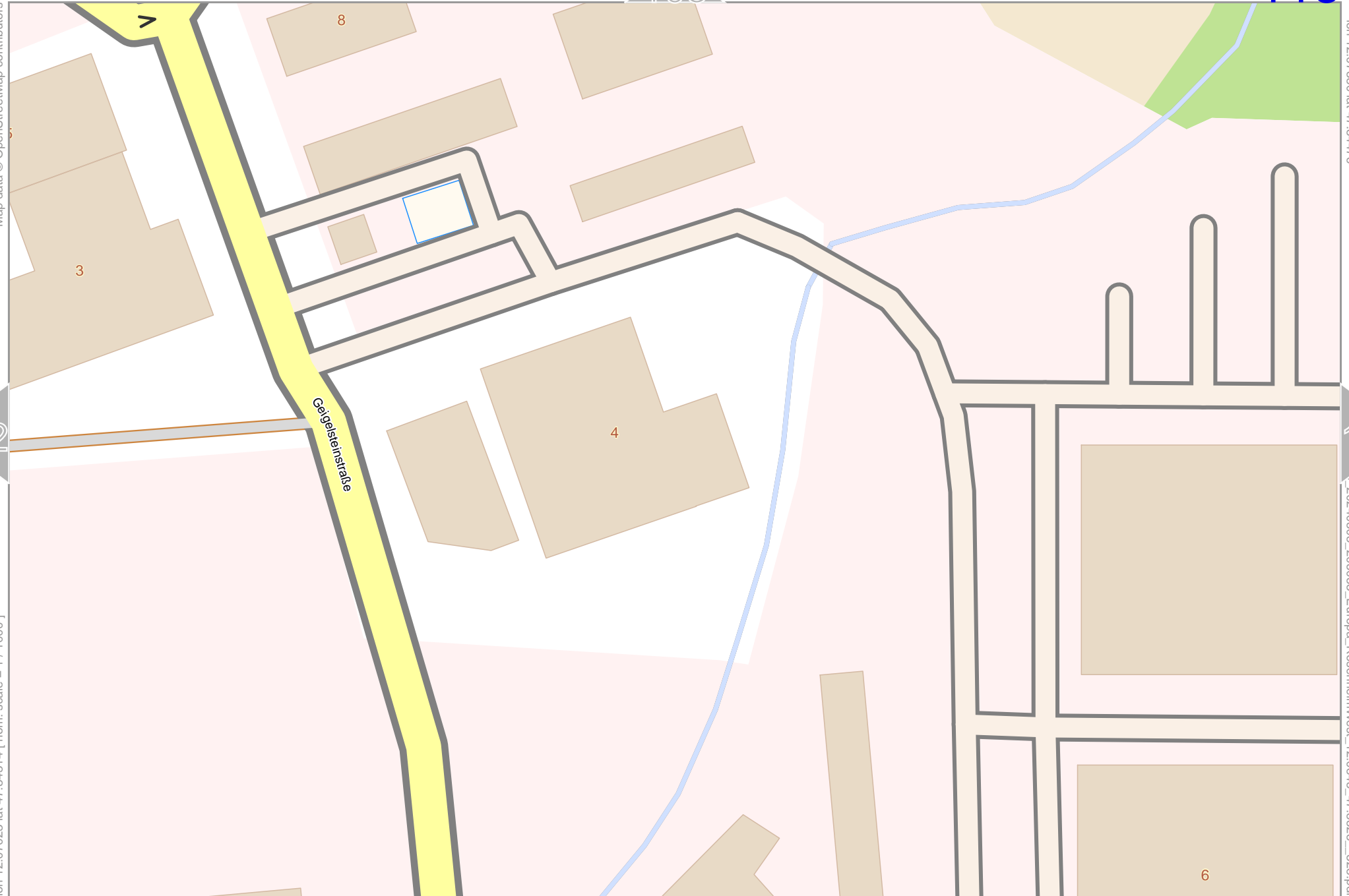
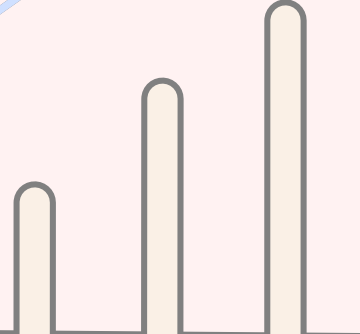


4

8

3

Geigelsteinfabrik



Europa_RosenheimWest

104

114

top

Map data © OpenStreetMap contributors

lon 12.07737 lat 47.84476

lon 12.07380 lat 47.84314 [nom. scale = 1 / 1000]

lon 12.0240505 lat 205053 Europa_RosenheimWest_12.0845_47.8528_328.pdf

113

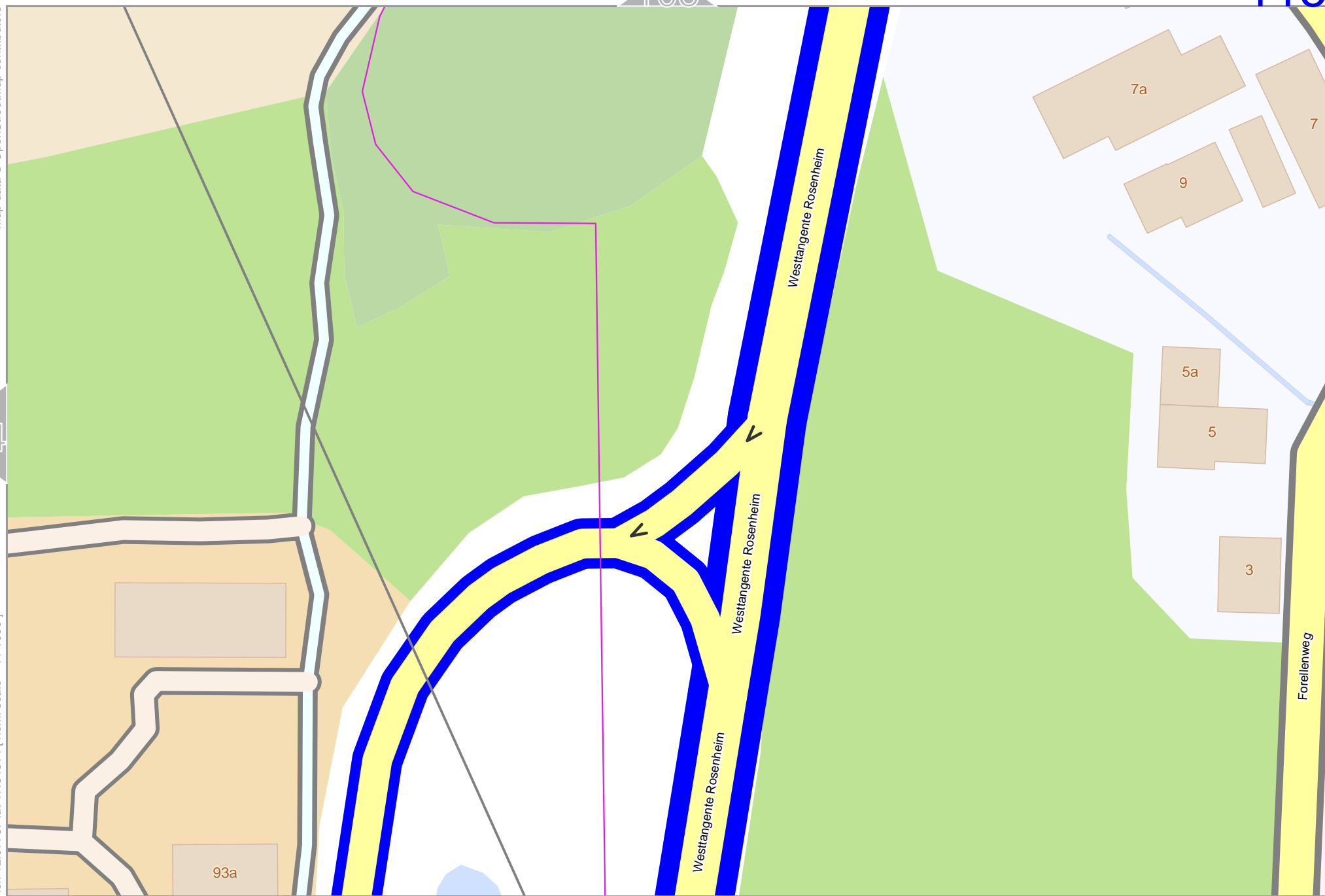
115

0 10 m 100 m

Map data © OpenStreetMap contributors

lon 12.07737 lat 47.84314 [nom. scale = 1 / 1000]

0 10 m 100 m



lon 12.08093 lat 47.84476

lon 12.07737 lat 47.84314 [nom. scale = 1 / 1000]

Map data © OpenStreetMap contributors

lon 12.084501 lat 47.84476

115

117

lon 12.08093 lat 47.84314 [nom. scale = 1 / 1000]

20240505_205053_Europa_RosenheimWest_12.0845_47.8528_328.pdf



Map data © OpenStreetMap contributors

lon 12.08450 lat 47.84314 [nom. scale = 1 / 1000]

lon 12.08807 lat 47.84476

20240505_205053_Europa_RosenheimWest_12.0845_47.8528_328.pdf



Map data © OpenStreetMap contributors

lon 12.08807 lat 47.84314 [nom. scale = 1 / 1000]

lon 12.09164 lat 47.84476

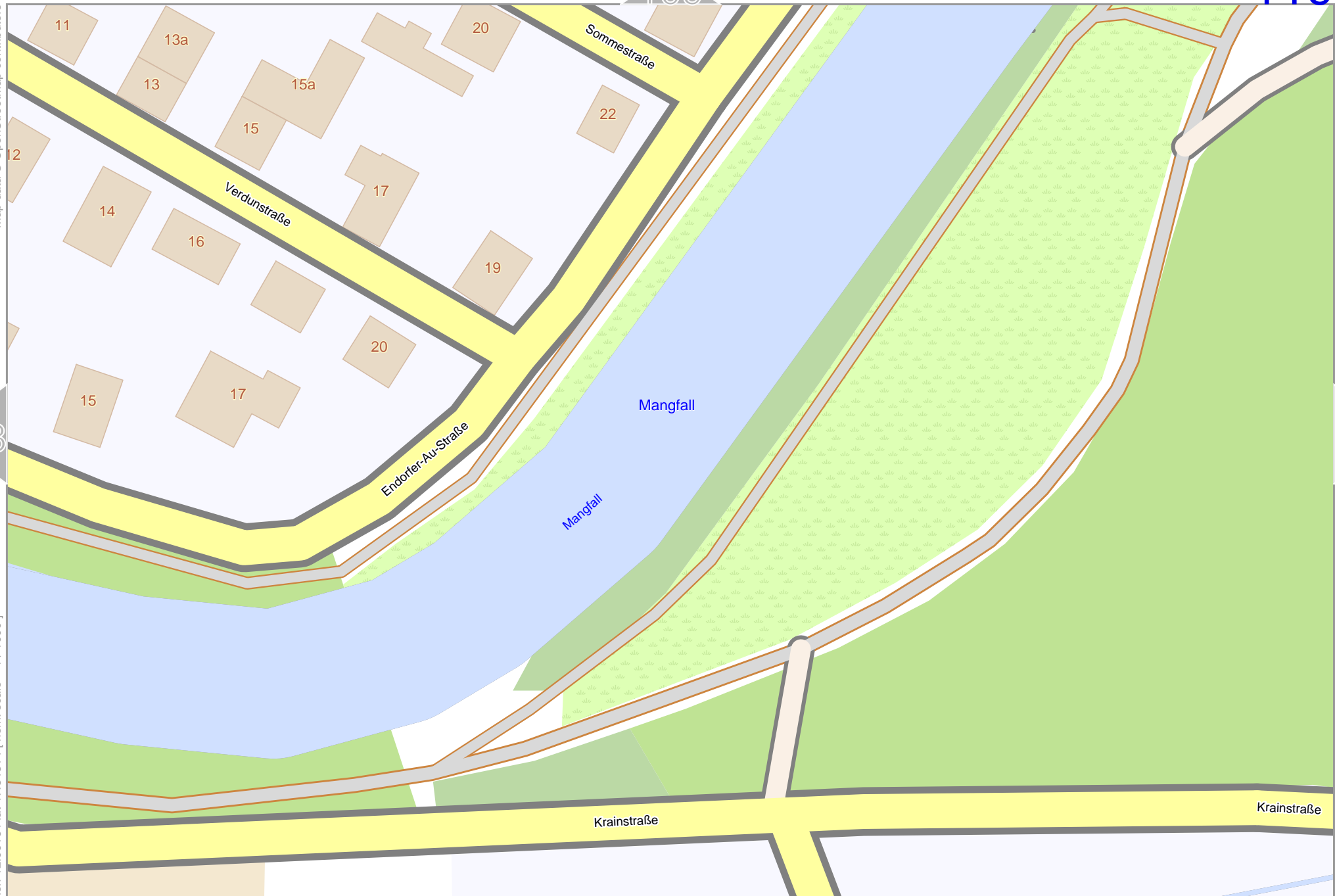
lon 12.0945 lat 47.8528



Map data © OpenStreetMap contributors

lon 12.09164 lat 47.84314 [nom. scale = 1 / 1000]

0 10 m 100 m



lon 12.09520 lat 47.84476

20240505_205053_Europa_RosenheimWest_12.0845_47.8528_328.pdf

Map data © OpenStreetMap contributors

lon 12.09520 lat 47.84314 [nom. scale = 1 / 1000]

110

120

lon 12.09877 lat 47.84476

119

121

lon 12.0240505 lat 47.8528328



