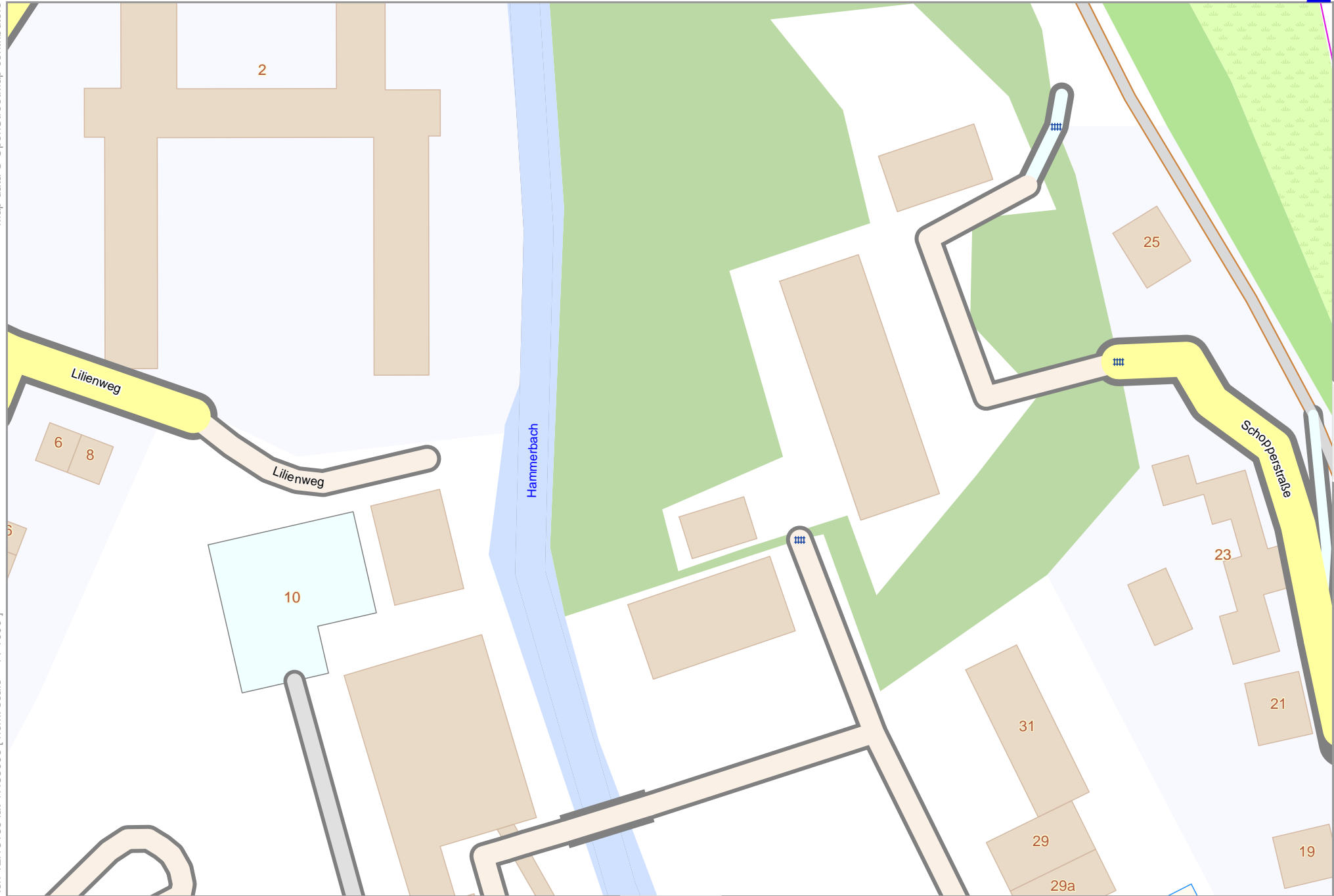


Map data © OpenStreetMap contributors

Map data © OpenStreetMap contributors

lon 12.13138 lat 47.86066 [nom. scale = 1 / 1000]



lon 12.13495 lat 47.86228

3

map_20240505_204945_Europa_RosenheimOst_12.1492_47.8525_611.pdf

0 10 m 100 m

12



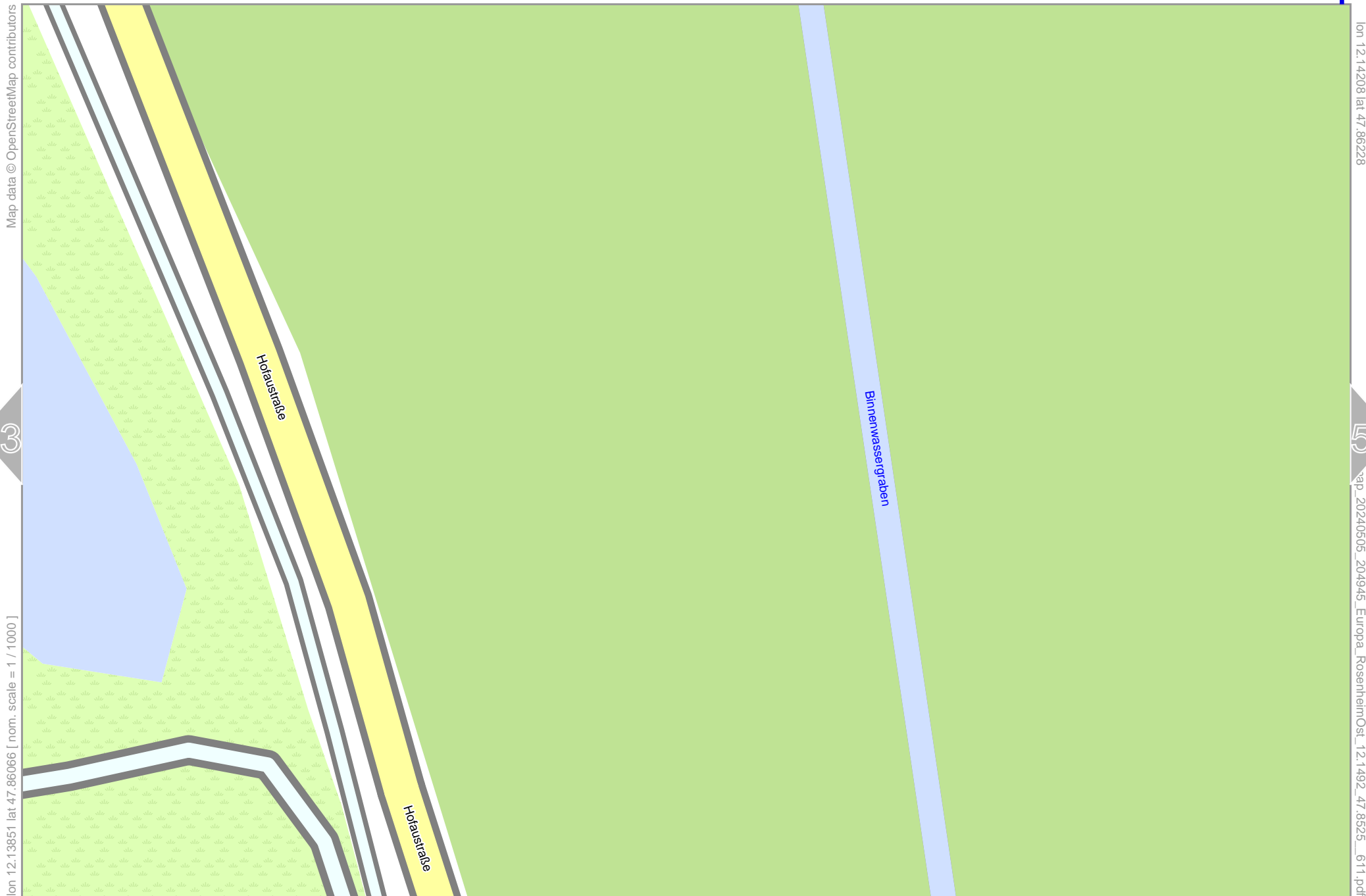
Map data © OpenStreetMap contributors

lon 12.13495 lat 47.86066 [nom. scale = 1 / 1000]

lon 12.13851 lat 47.86228

map_20240505_204945_Europa_RosenheimOst_12.1492_47.8525_611.pdf

0 10 m 100 m



Map data © OpenStreetMap contributors

lon 12.14208 lat 47.86066 [nom. scale = 1 / 1000]

lon 12.14565 lat 47.86228

map_20240505_204945_Europa_RosenheimOst_12.1492_47.8525_611.pdf



4

15

0 10 m 100 m

Map data © OpenStreetMap contributors

lon 12.14922 | lat 47.86228



lon 12.14565 | lat 47.86066 [nom. scale = 1 / 1000]

map_20240505_204945_Europa_RosenheimOst_12.1492_47.8525_611.pdf

0 10 m 100 m

16

Map data © OpenStreetMap contributors

lon 12.15278 lat 47.86228



lon 12.14922 lat 47.86066 [nom. scale = 1 / 1000]

map 20240505_204945_Europa_RosenheimOst_12.1492_47.8525_611.pdf



17

Map data © OpenStreetMap contributors

lon 12.15278 lat 47.86066 [nom. scale = 1 / 1000]

lon 12.15635 lat 47.86228

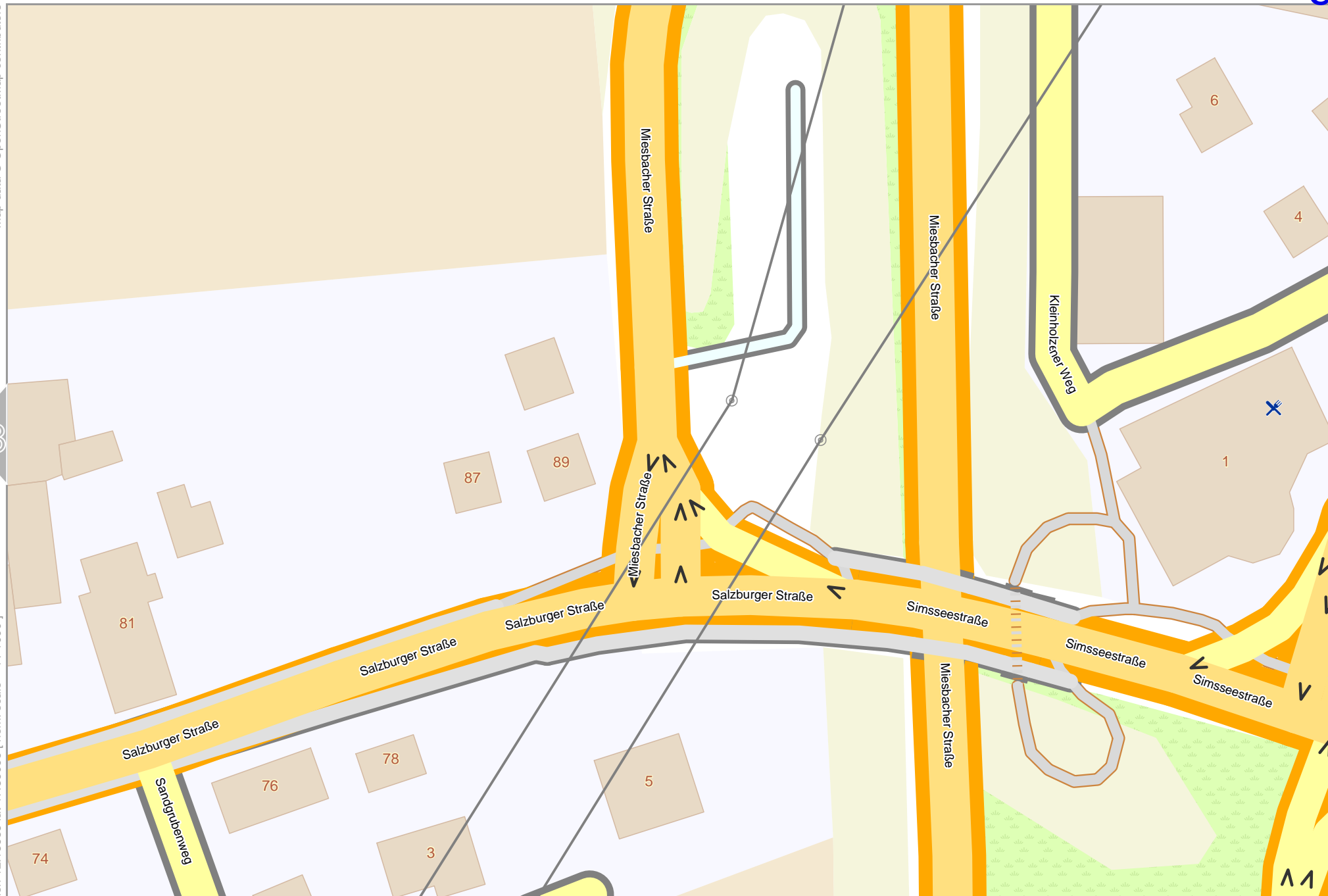
Map 20240505_204945_Europa_RosenheimOst_12.1492_47.8525_611.pdf



Map data © OpenStreetMap contributors

lon 12.15635 lat 47.86066 [nom. scale = 1 / 1000]

lon 12.15992 lat 47.86228
Map: 20240505_204945_Europa_RosenheimOst_12.1492_47.8525_611.pdf



Map data © OpenStreetMap contributors

lon 12.16349 lat 47.86228

lon 12.15992 lat 47.86066 [nom. scale = 1 / 1000]

map_20240505_204945_Europa_RosenheimOst_12.1492_47.8525_611.pdf



0 10 m 100 m

20

Map data © OpenStreetMap contributors

lon 12.16706 lat 47.86228

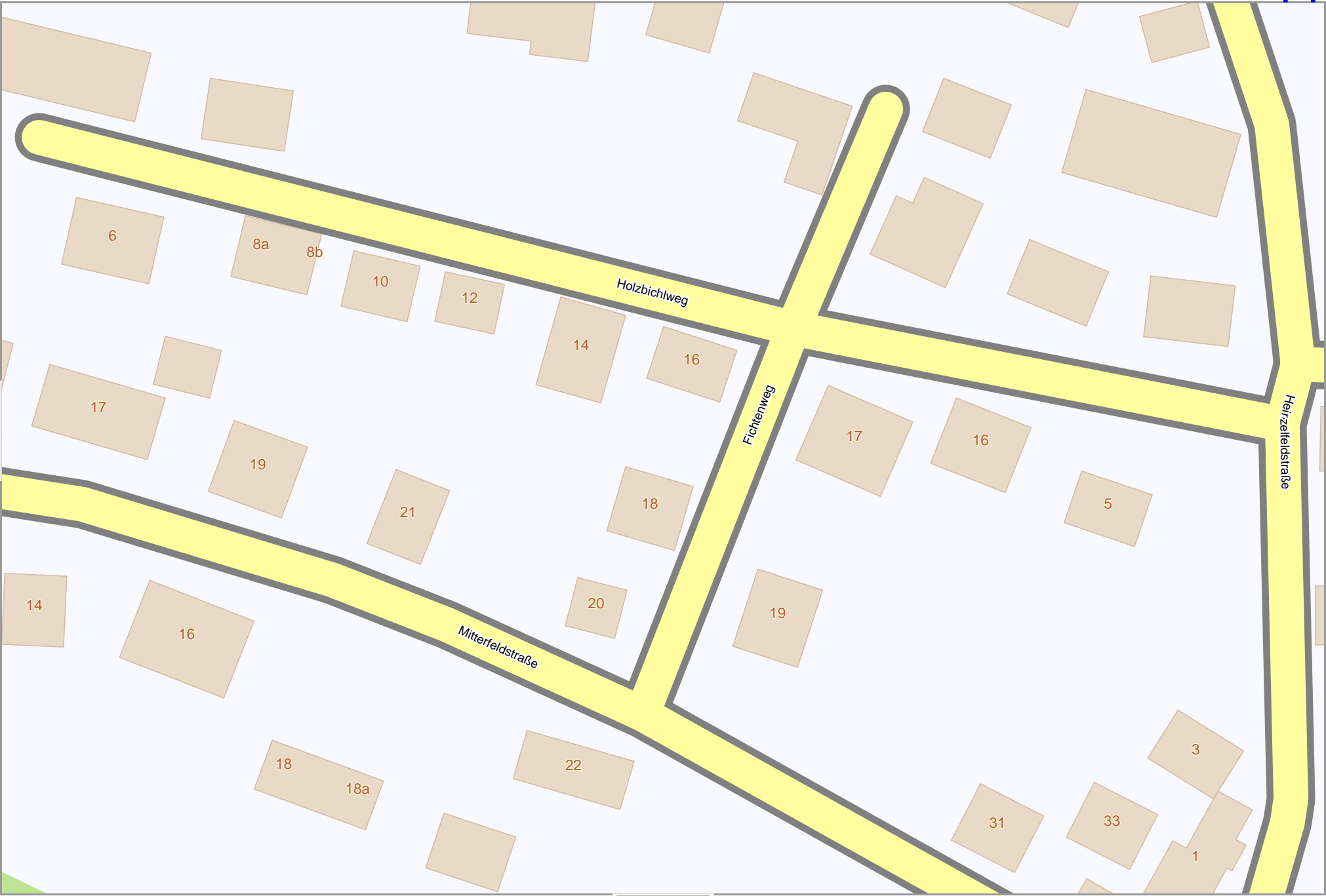
pdfmap_20240505_204945_Europa_RosenheimOst_12.1492_47.8525_611.pdf

lon 12.16349 lat 47.86066 [nom. scale = 1 / 1000]

0 10 m 100 m

10

21



Map data © OpenStreetMap contributors

lon 12.13138 lat 47.85904 [nom. scale = 1 / 1000]



lon 12.13495 lat 47.86066

13

map: 20240505_204945_Europa_RosenheimOst_12.1492_47.8525_611.pdf



Europa_RosenheimOst

13

3

Map data © OpenStreetMap contributors

lon 12.13851 lat 47.86066



12

14

lon 12.13495 lat 47.85904 [nom. scale = 1 / 1000]

lon 12.1492 lat 47.8525 611.pdf

23

Map data © OpenStreetMap contributors

lon 12.14208 | lat 47.86066

13

15

lon 12.13851 | lat 47.85904 [nom. scale = 1 / 1000]

map: 20240505_204945_Europa_RosenheimOst_12.1492_47.8525_611.pdf

0 10 m 100 m

24



14

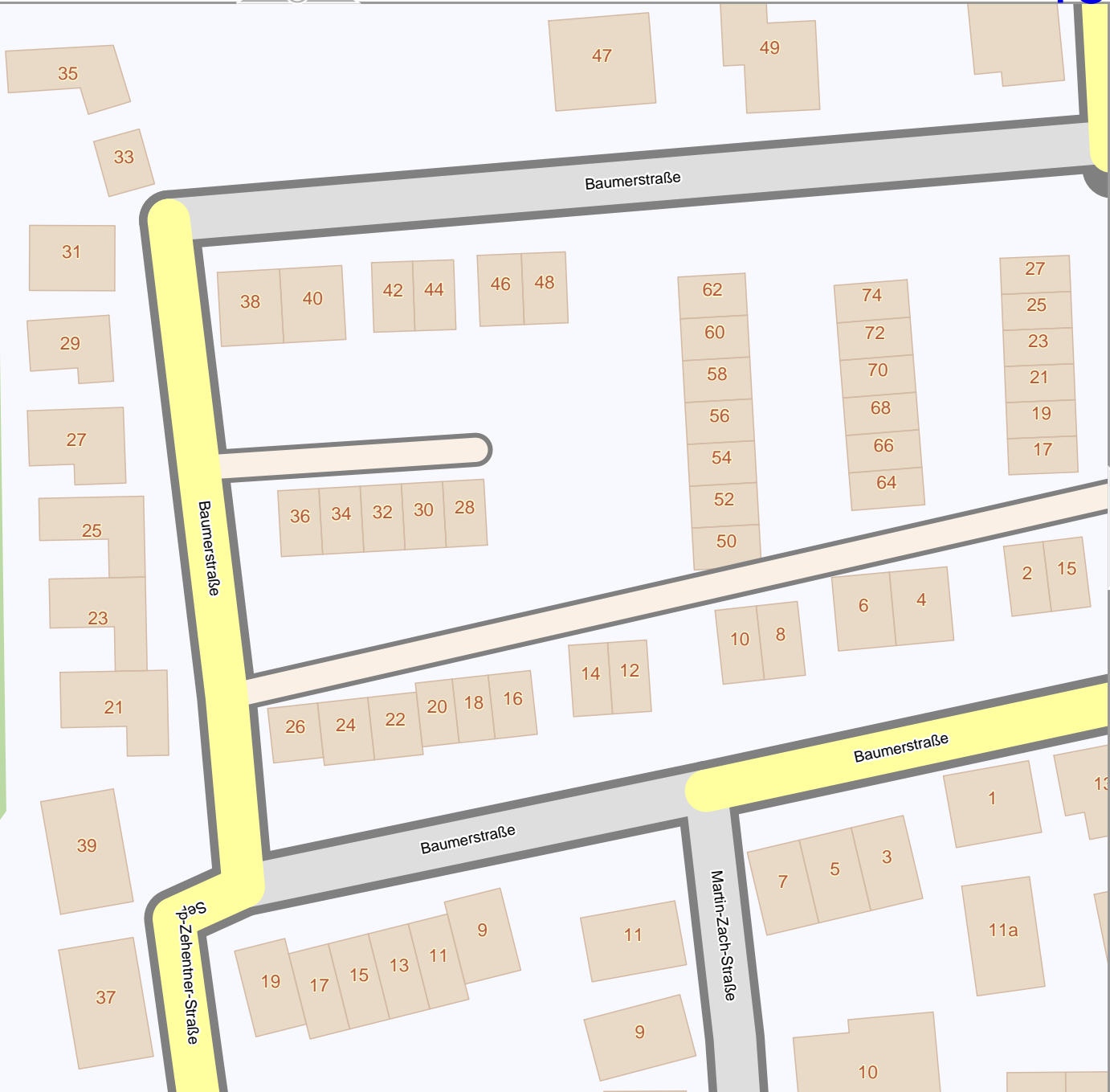
5

15

16

25

top

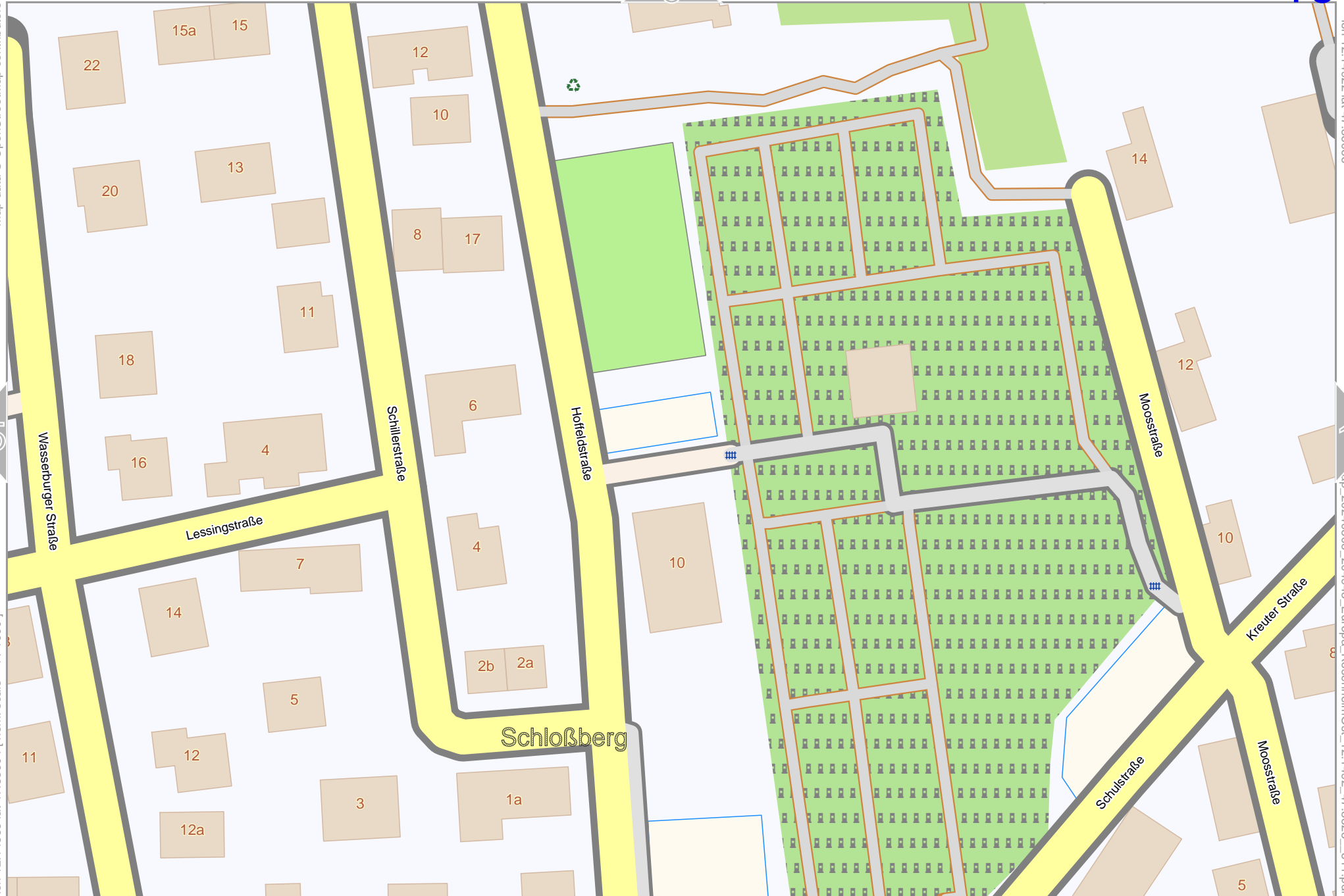


Map data © OpenStreetMap contributors

lon 12.14565 lat 47.85904 [nom. scale = 1 / 1000]

lon 12.14922 lat 47.86066

map 20240505_204945 Europa_RosenheimOst_12.1492_47.8525_611.pdf



0 10 m 100 m



Map data © OpenStreetMap contributors

lon 12.14922 lat 47.85904 [nom. scale = 1 / 1000]

lon 12.15278 lat 47.86066

map_20240505_204945_Europa_RosenheimOst_12.1492_47.8525_611.pdf

0 10 m 100 m

Map data © OpenStreetMap contributors

lon 12.15635 lat 47.86066

17

19

lon 12.15278 lat 47.85904 [nom. scale = 1 / 1000]

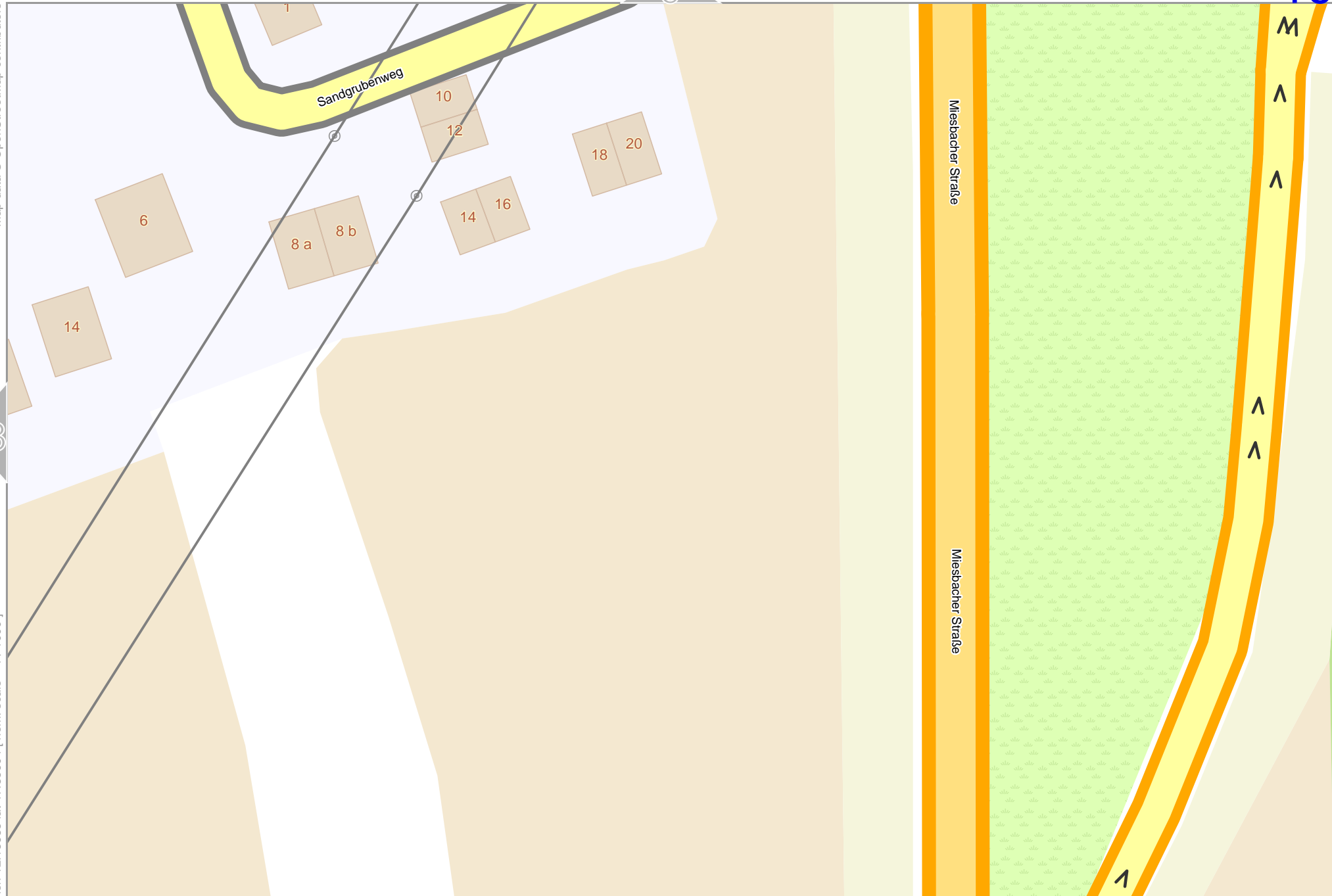
map: 20240505_204945_Europa_RosenheimOst_12.1492_47.8525_611.pdf

0 10 m 100 m

28



18



9

19

lon 12.15992 lat 47.86066

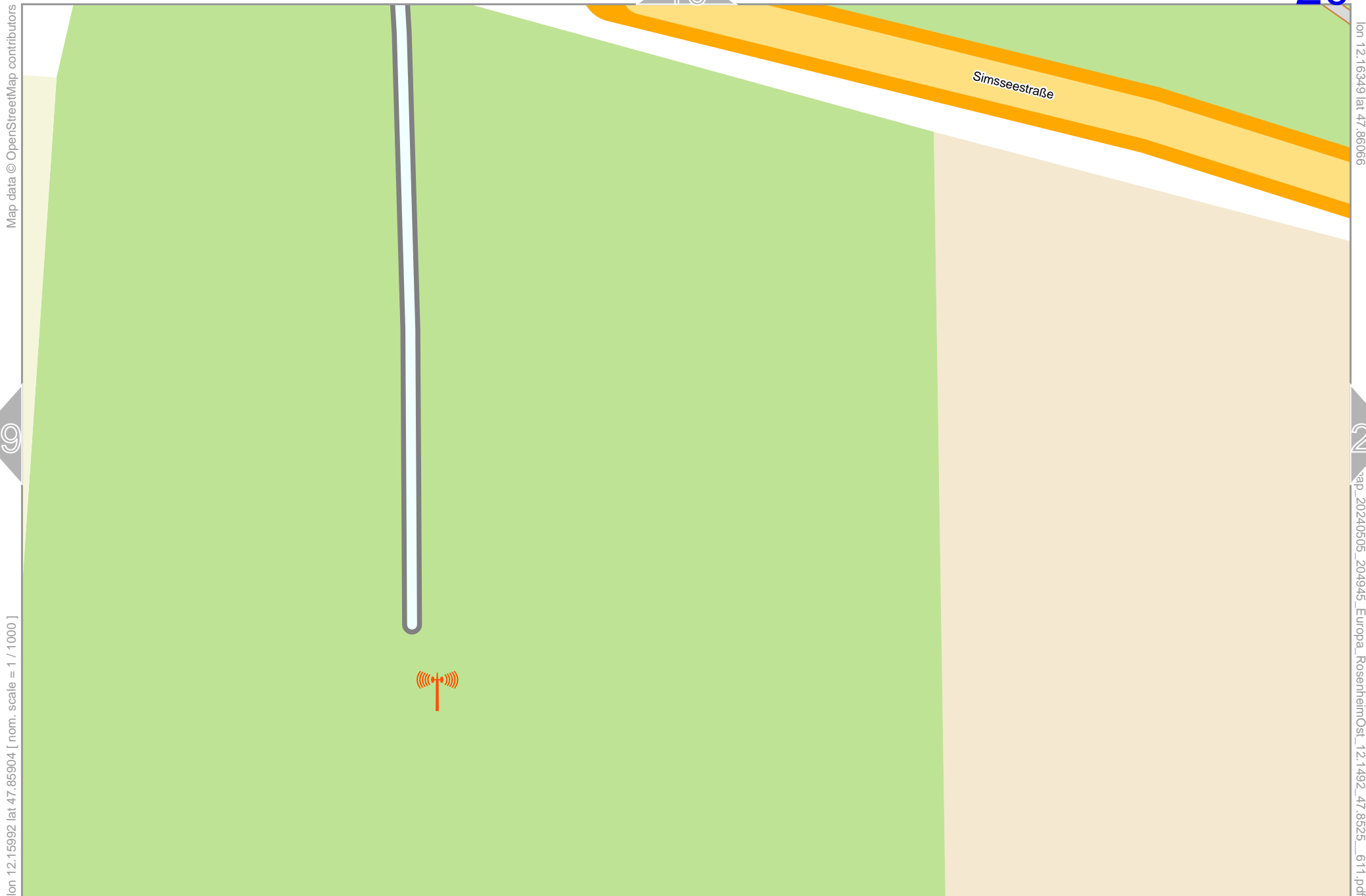
20

map: 20240505_204945_Europa_RosenheimOst_12.1492_47.8525_611.pdf

29

Europa_RosenheimOst

top



lon 12.15992 lat 47.85904 [nom. scale = 1 / 1000]

lon 12.16349 lat 47.86066
Map_20240505_204945_Europa_RosenheimOst_12.1492_47.8525_611.pdf

0 10 m 100 m

Map data © OpenStreetMap contributors

lon 12.16706 lat 47.86066

pdfmap_20240505_204945_Europa_RosenheimOst_12.1492_47.8525_611.pdf

lon 12.16349 lat 47.85904 [nom. scale = 1 / 1000]

0 10 m 100 m

31

20

11



Map data © OpenStreetMap contributors

lon 12.13138 lat 47.85742 [nom. scale = 1 / 1000]



lon 12.13495 lat 47.85904

lon 12.13495 lat 47.85904 map: 20240505_204945_Europa_RosenheimOst_12.1492_47.8525_611.pdf



Map data © OpenStreetMap contributors

lon 12.13851 lat 47.85904

22

24

lon 12.13495 lat 47.85742 [nom. scale = 1 / 1000]

map_20240505_204945_Europa_RosenheimOst_12.1492_47.8525_611.pdf



0 10 m 100 m

33

Map data © OpenStreetMap contributors

lon 12.14208 lat 47.85904



23

25

lon 12.13851 lat 47.85742 [nom. scale = 1 / 1000]

lon 12.14208 lat 47.85904
map: 20240505_204945_Europa_RosenheimOst_12.1492_47.8525_611.pdf



34

Map data © OpenStreetMap contributors

lon 12.14565 lat 47.85904

24

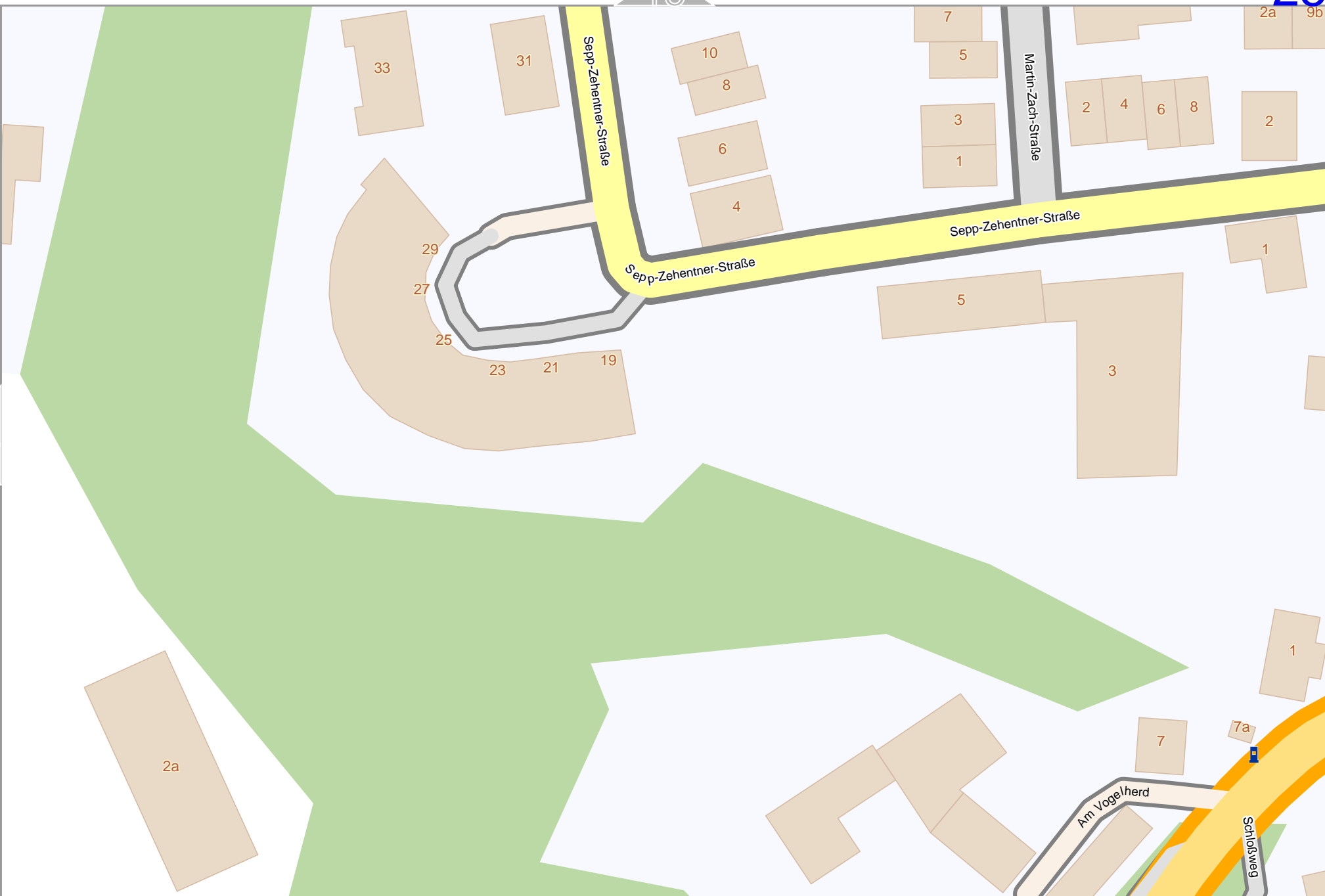
26

lon 12.14208 lat 47.85742 [nom. scale = 1 / 1000]

lon 12.1492 lat 47.8525 611.pdf

0 10 m 100 m

35



Map data © OpenStreetMap contributors

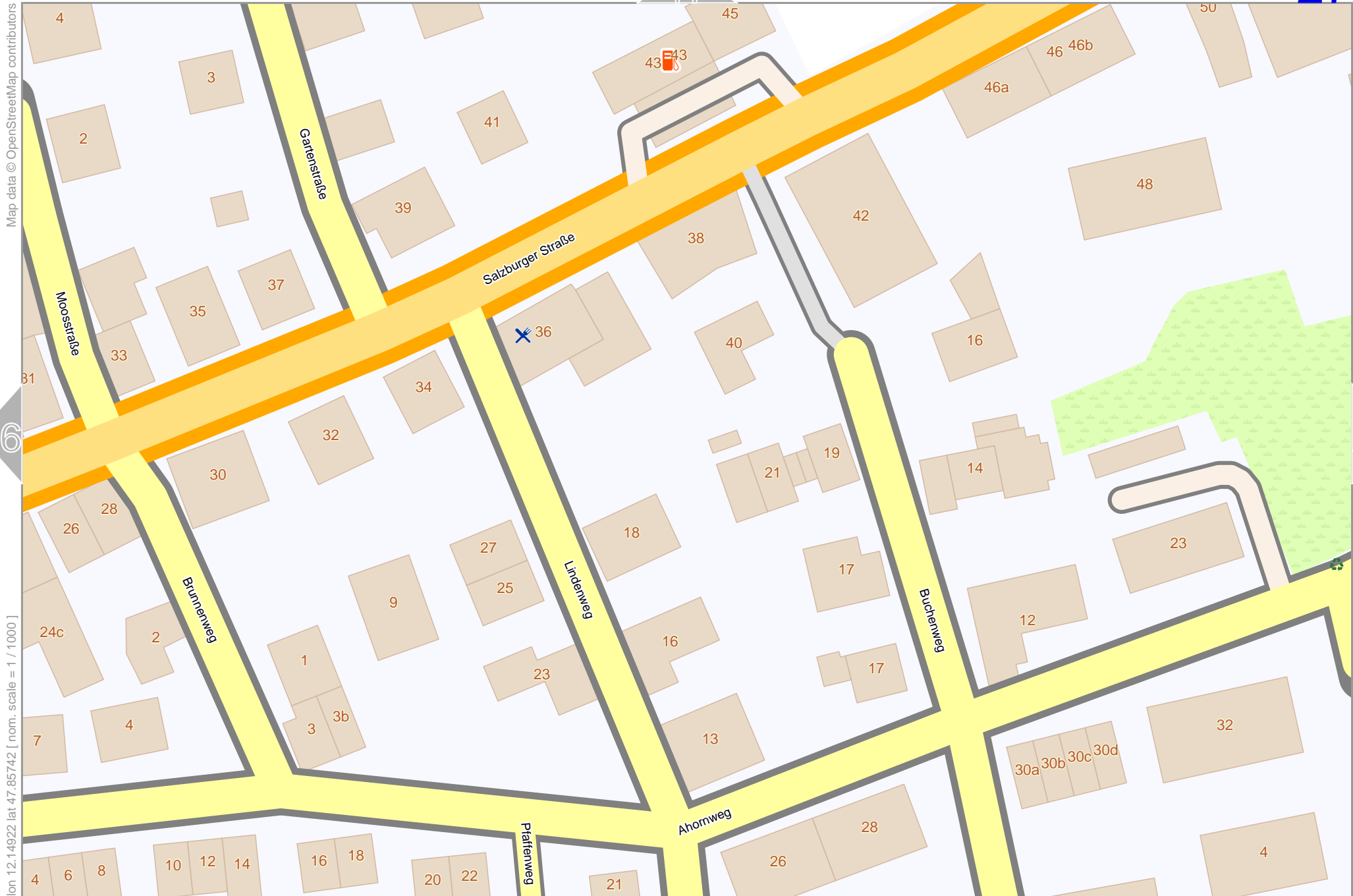
lon 12.14565 lat 47.85742 [nom. scale = 1 / 1000]

0 10 m 100 m



lon 12.14922 lat 47.85904

Map: 20240505_204945_Europa_RosenheimOst_12.1492_47.8525_611.pdf



Map data © OpenStreetMap contributors

lon 12.15278 lat 47.85904

26

28

lon 12.14922 lat 47.85742 [nom. scale = 1 / 1000]

Map: 20240505_204945_Europa_RosenheimOst_12.1492_47.8525_611.pdf

0 10 m 100 m

37

Map data © OpenStreetMap contributors

lon 12.15635 lat 47.85904

27

29

lon 12.15278 lat 47.85742 [nom. scale = 1 / 1000]

map_20240505_204945_Europa_RosenheimOst_12.1492_47.8525_611.pdf

0 10 m 100 m

38



Map data © OpenStreetMap contributors

lon 12.15992 lat 47.85904

19

29

Bemldfeldweg

Miesbacher Straße

Miesbacher Straße

1

1

1

30

map_20240505_204945_Europa_RosenheimOst_12.1492_47.8525_611.pdf

lon 12.15635 lat 47.85742 [nom. scale = 1 / 1000]

39



Europa_RosenheimOst

Map data © OpenStreetMap contributors

lon 12.15992 lat 47.85742 [nom. scale = 1 / 1000]

0 10 m 100 m

20

30

lon 12.16349 lat 47.85904

29

31

map_20240505_204945_Europa_RosenheimOst_12.1492_47.8525_611.pdf

40

top

21

31

Map data © OpenStreetMap contributors

lon 12.16706 lat 47.85904

30

lon 12.16349 lat 47.85742 [nom. scale = 1 / 1000]

pdfmap_20240505_204945_Europa_RosenheimOst_12.1492_47.8525_611.pdf

0 10 m 100 m

41

Map data © OpenStreetMap contributors

lon 12.13138 lat 47.85580 [nom. scale = 1 / 1000]



lon 12.13495 lat 47.85742

map: 20240505_204945_Europa_RosenheimOst_12.1492_47.8525_611.pdf

22

33

42

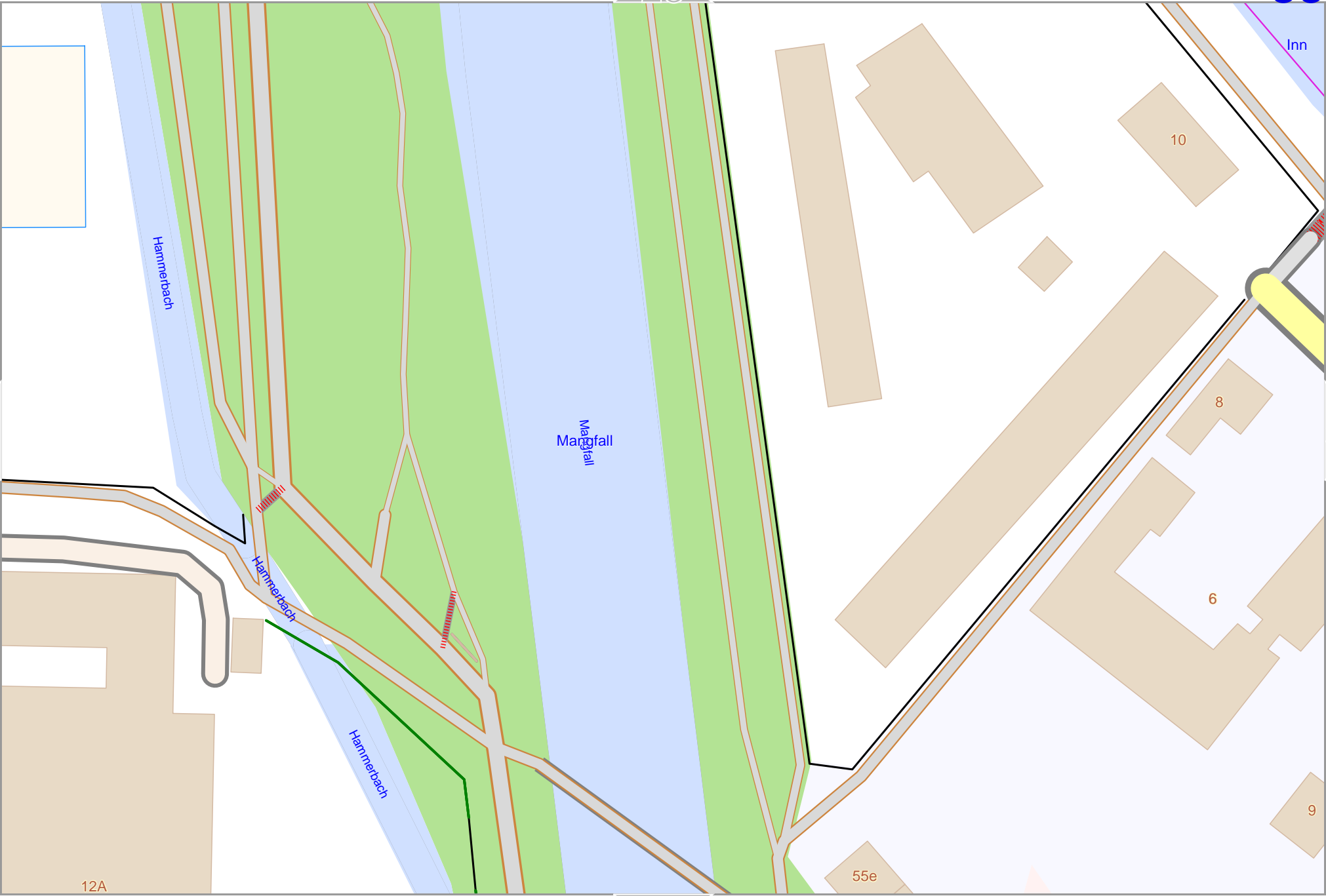
Map data © OpenStreetMap contributors

lon 12.13851 lat 47.85742

lon 12.13495 lat 47.85580 [nom. scale = 1 / 1000]

map_20240505_204945_Europa_RosenheimOst_12.1492_47.8525_611.pdf

0 10 m 100 m



24

34

Map data © OpenStreetMap contributors

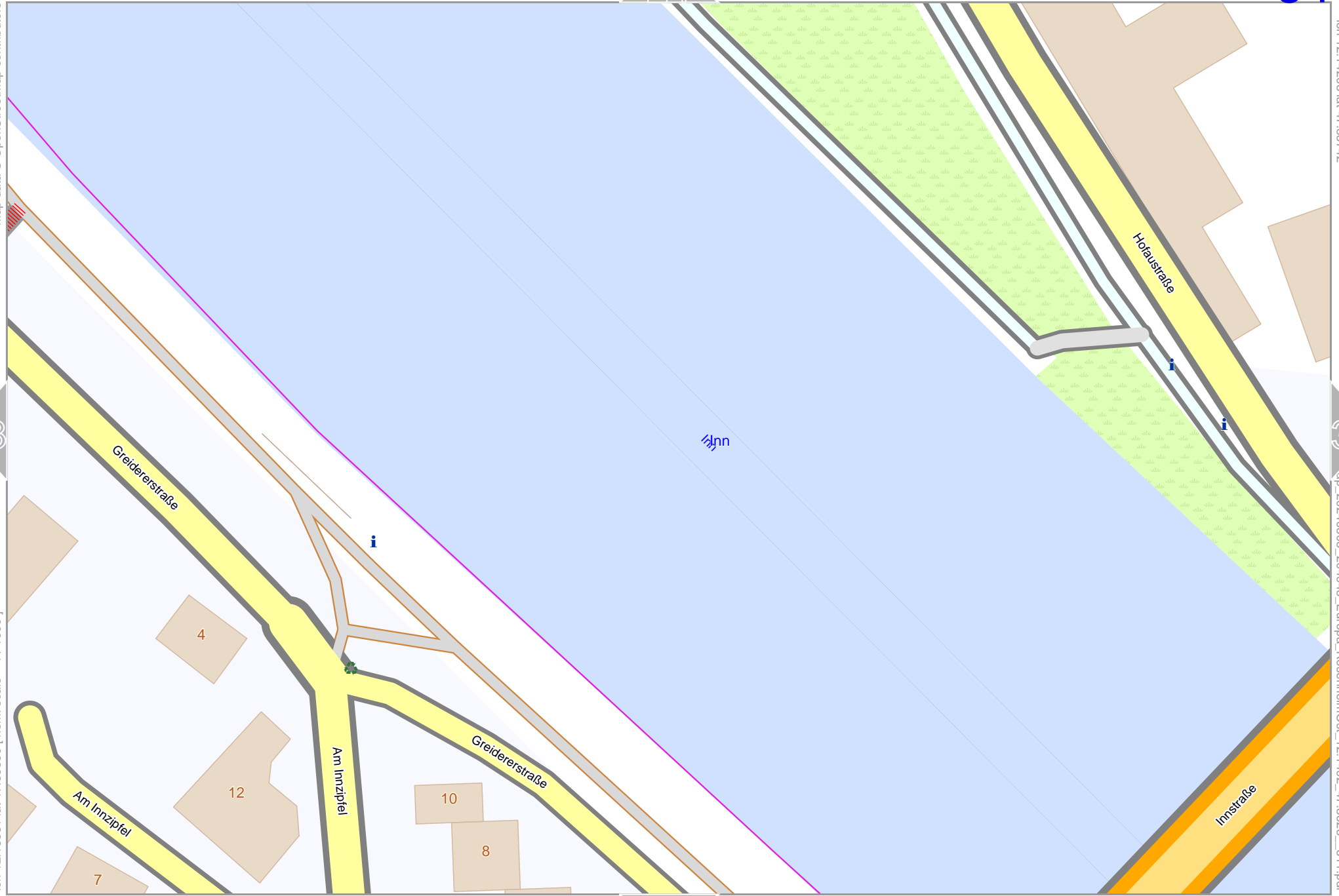
lon 12.14208 lat 47.85742

33

35

lon 12.13851 lat 47.85580 [nom. scale = 1 / 1000]

map 20240505_204945_Europa_RosenheimOst_12.1492_47.8525_611.pdf



44

Map data © OpenStreetMap contributors

lon 12.14565 lat 47.85742

lon 12.14208 lat 47.85580 [nom. scale = 1 / 1000]

map_20240505_204945_Europa_RosenheimOst_12.1492_47.8525_611.pdf



0 10 m 100 m

Map data © OpenStreetMap contributors

lon 12.14922 lat 47.85742

lon 12.14565 lat 47.85580 [nom. scale = 1 / 1000]

map_20240505_204945_Europa_RosenheimOst_12.1492_47.8525_611.pdf



35

37

0 10 m 100 m

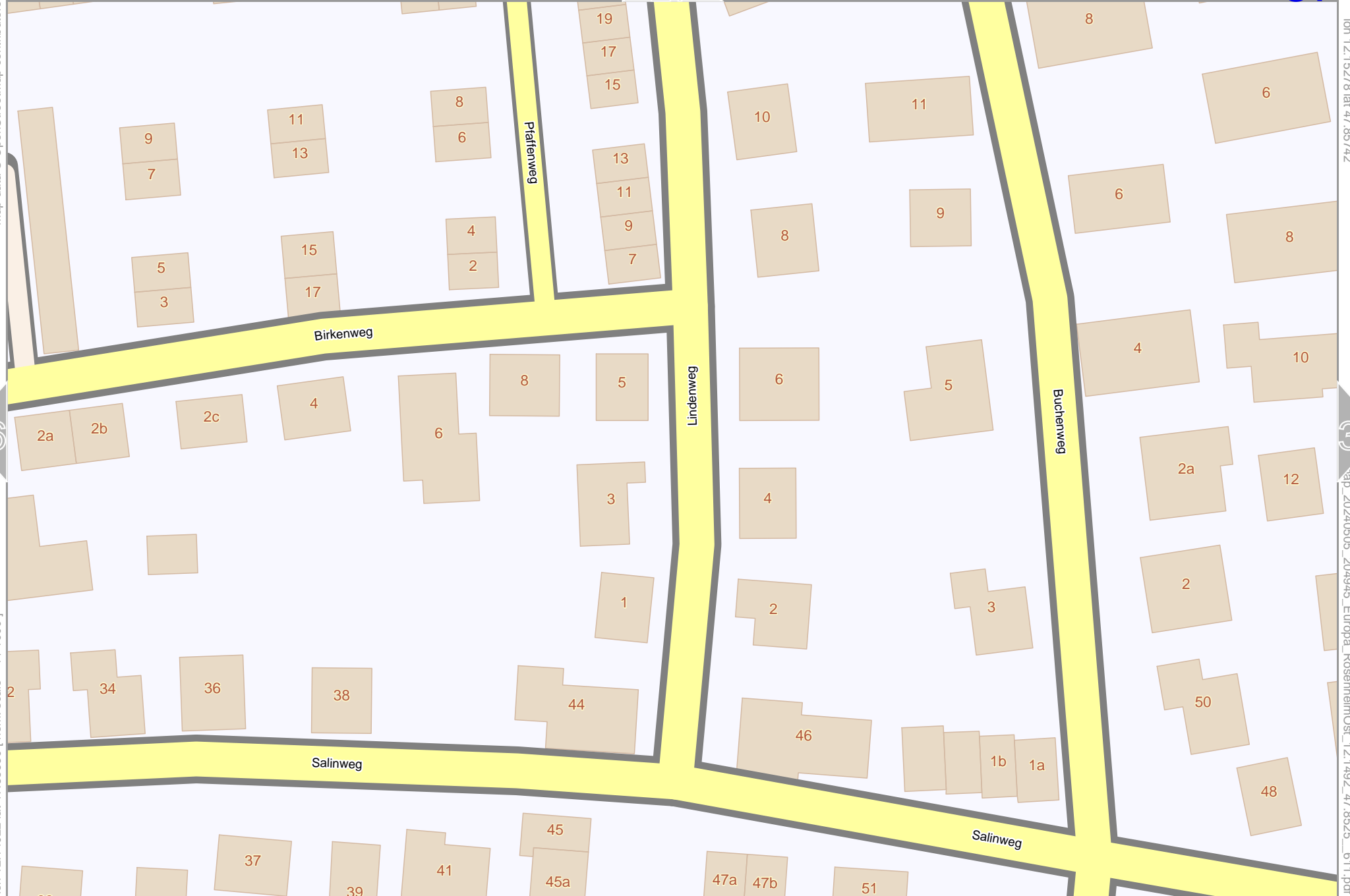
46

Map data © OpenStreetMap contributors

lon 12.15278 lat 47.85742

lon 12.14922 lat 47.85580 [nom. scale = 1 / 1000]

map_20240505_204945_Europa_RosenheimOst_12.1492_47.8525_611.pdf



36

38



47

Map data © OpenStreetMap contributors

37

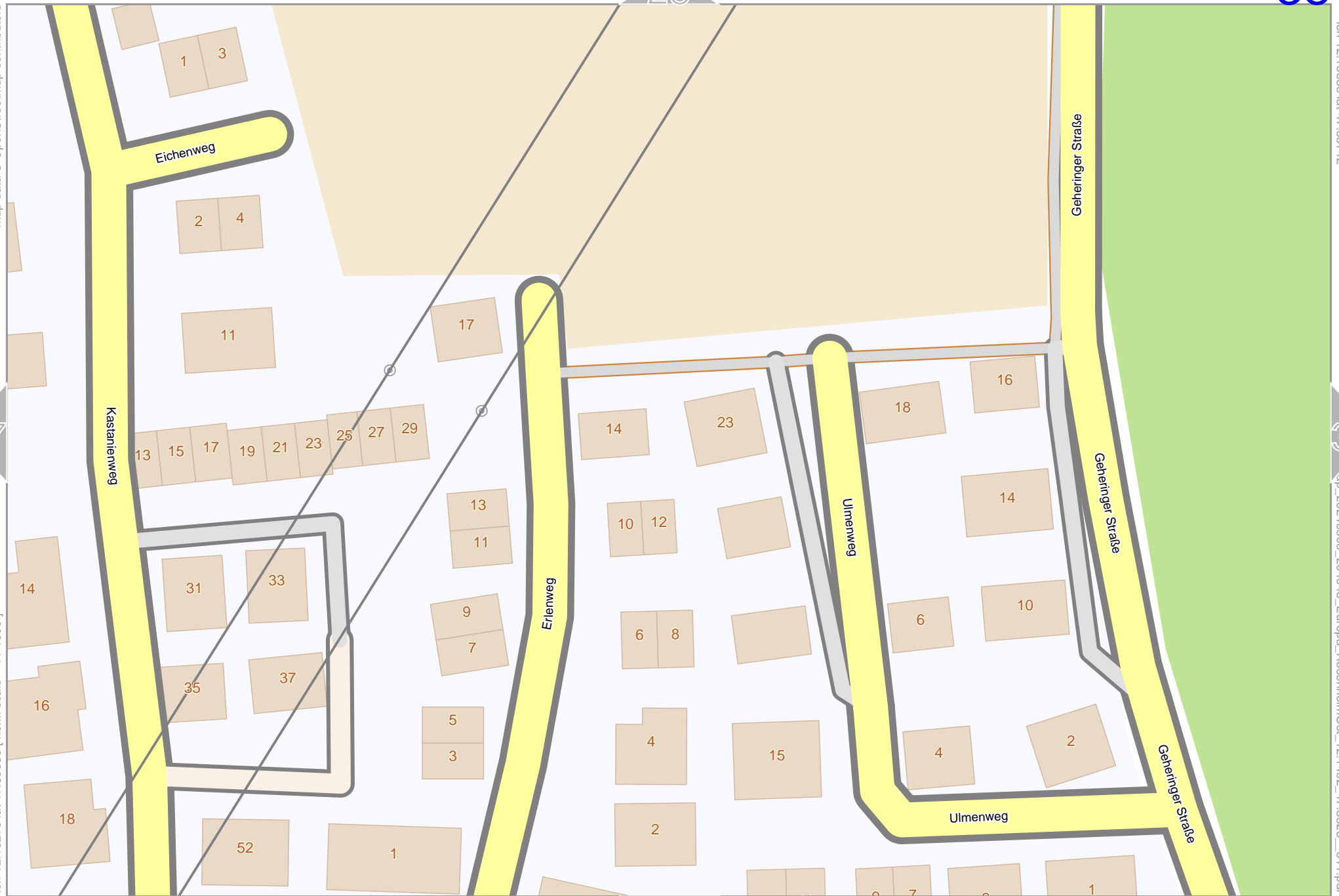
lon 12.15278 lat 47.85580 [nom. scale = 1 / 1000]

0 10 m 100 m

48

39

lon 12.15635 lat 47.85742 map: 20240505_204945_Europa_RosenheimOst_12.1492_47.8525_611.pdf



Map data © OpenStreetMap contributors

lon 12.15992 | lat 47.85742

38

40

lon 12.15635 | lat 47.85580 [nom. scale = 1 / 1000]

map_20240505_204945_Europa_RosenheimOst_12.1492_47.8525_611.pdf



49

Miesbacher Straße

Map data © OpenStreetMap contributors

lon 12.16349 lat 47.85742

39

41

lon 12.15992 lat 47.85580 [nom. scale = 1 / 1000]

map_20240505_204945_Europa_RosenheimOst_12.1492_47.8525_611.pdf

0 10 m 100 m

50



31

41

Map data © OpenStreetMap contributors

lon 12.16706 lat 47.85742

40

lon 12.16349 lat 47.85580 [nom. scale = 1 / 1000]

pdfmap_20240505_204945_Europa_RosenheimOst_12.1492_47.8525_611.pdf

0 10 m 100 m

51



Map data © OpenStreetMap contributors

lon 12.13138 lat 47.85418 [nom. scale = 1 / 1000]



lon 12.13495 lat 47.85580

43

map_20240505_204945_Europa_RosenheimOst_12.1492_47.8525_611.pdf

0 10 m 100 m

52

Map data © OpenStreetMap contributors

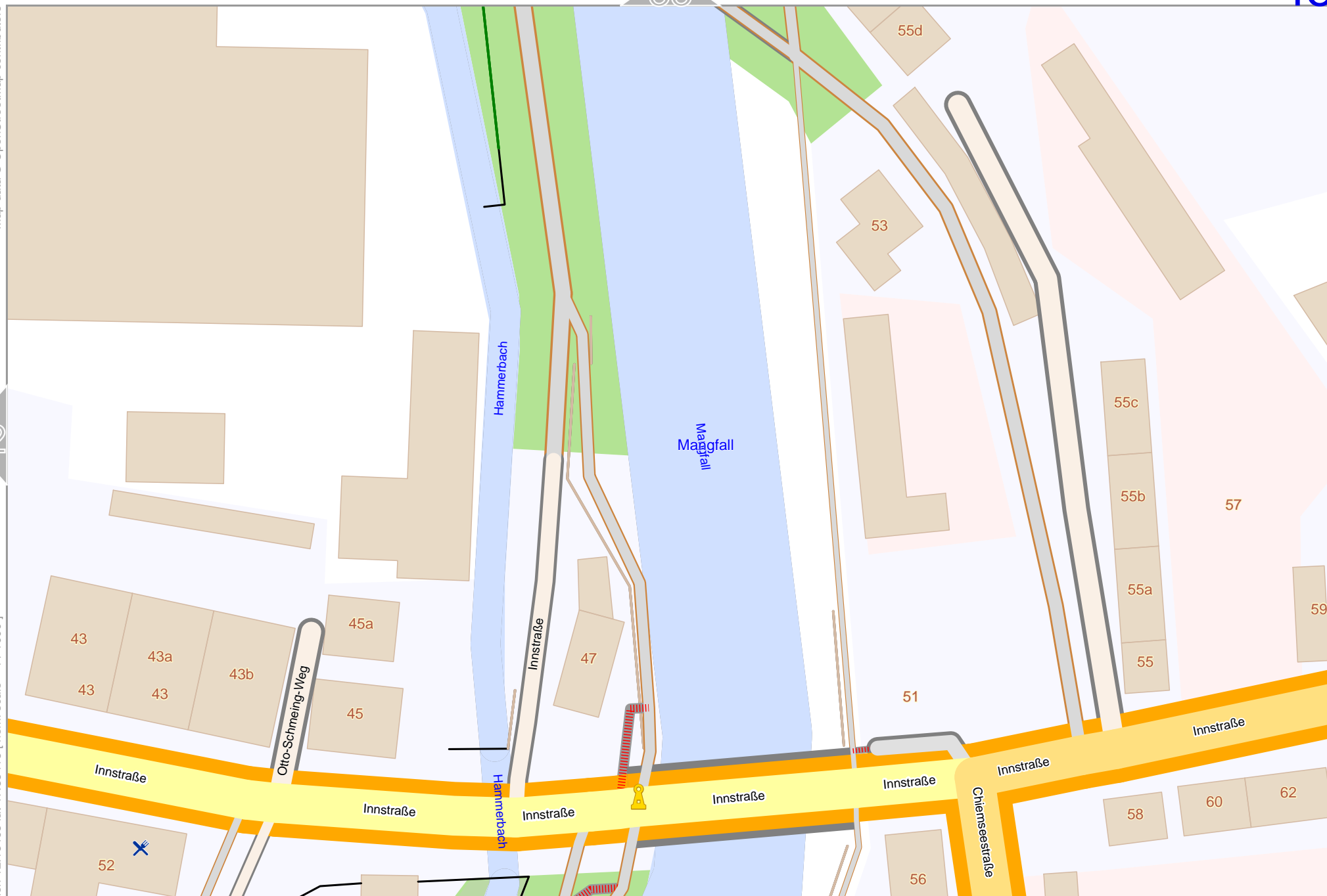
lon 12.13851 lat 47.85580

42

44

lon 12.13495 lat 47.85418 [nom. scale = 1 / 1000]

map: 20240505_204945_Europa_RosenheimOst_12.1492_47.8525_611.pdf



0 10 m 100 m

53

Map data © OpenStreetMap contributors

lon 12.14208 lat 47.85580

43

45

lon 12.13851 lat 47.85418 [nom. scale = 1 / 1000]

map: 20240505_204945_Europa_RosenheimOst_12.1492_47.8525_611.pdf

0 10 m 100 m

54



Map data © OpenStreetMap contributors

lon 12.14565 lat 47.85580

lon 12.14208 lat 47.85418 [nom. scale = 1 / 1000]
map_20240505_204945_Europa_RosenheimOst_12.1492_47.8525_611.pdf

35

45

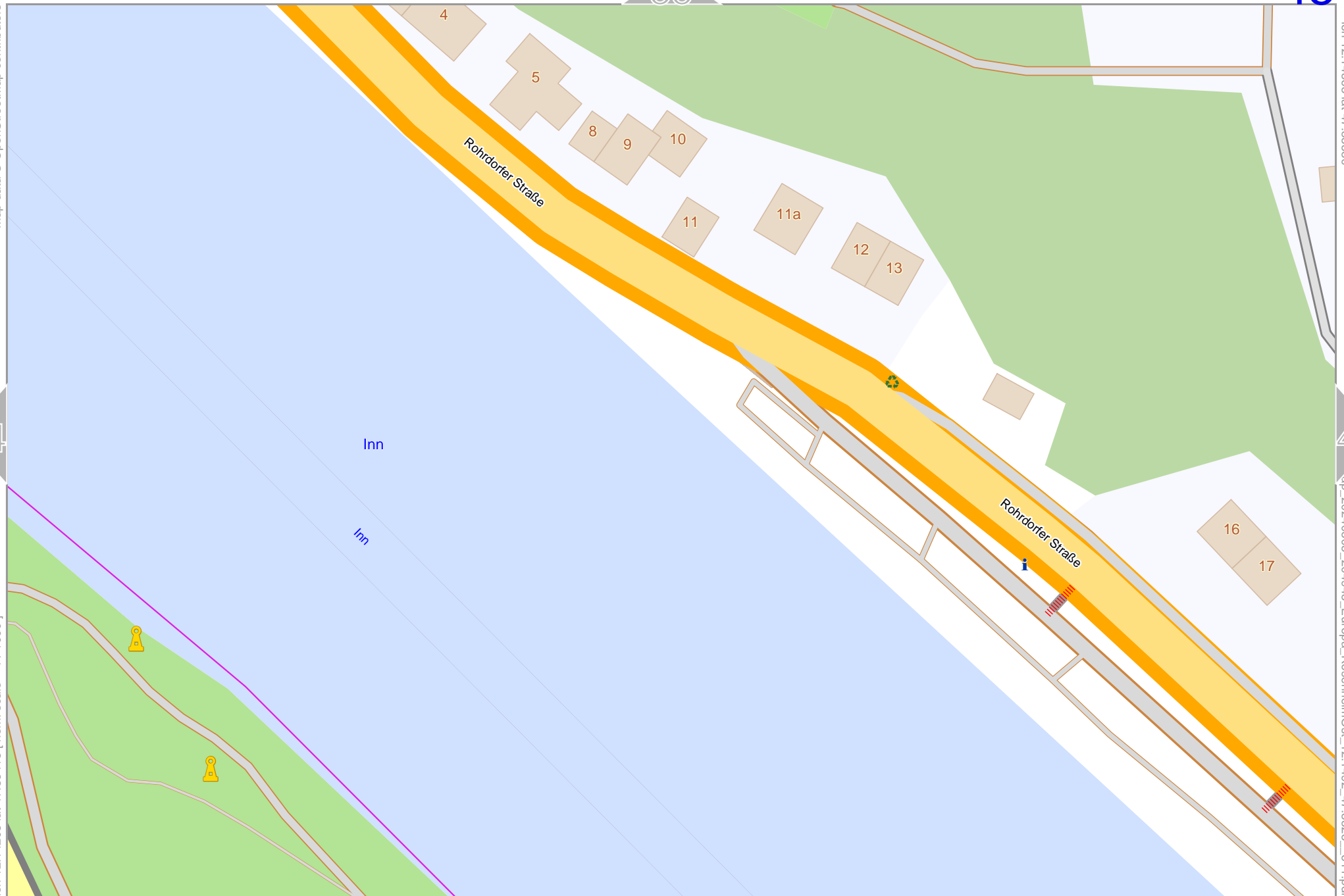
44

46

lon 12.14208 lat 47.85418 [nom. scale = 1 / 1000]

0 10 m 100 m

55



Map data © OpenStreetMap contributors

lon 12.14922 lat 47.85580

lon 12.14565 lat 47.85418 [nom. scale = 1 / 1000]

map 20240505_204945_Europa_RosenheimOst_12.1492_47.8525_611.pdf



Map data © OpenStreetMap contributors

lon 12.14922 lat 47.85418 [nom. scale = 1 / 1000]

0 10 m 100 m



37

47

46

48

57

lon 12.15278 lat 47.85580

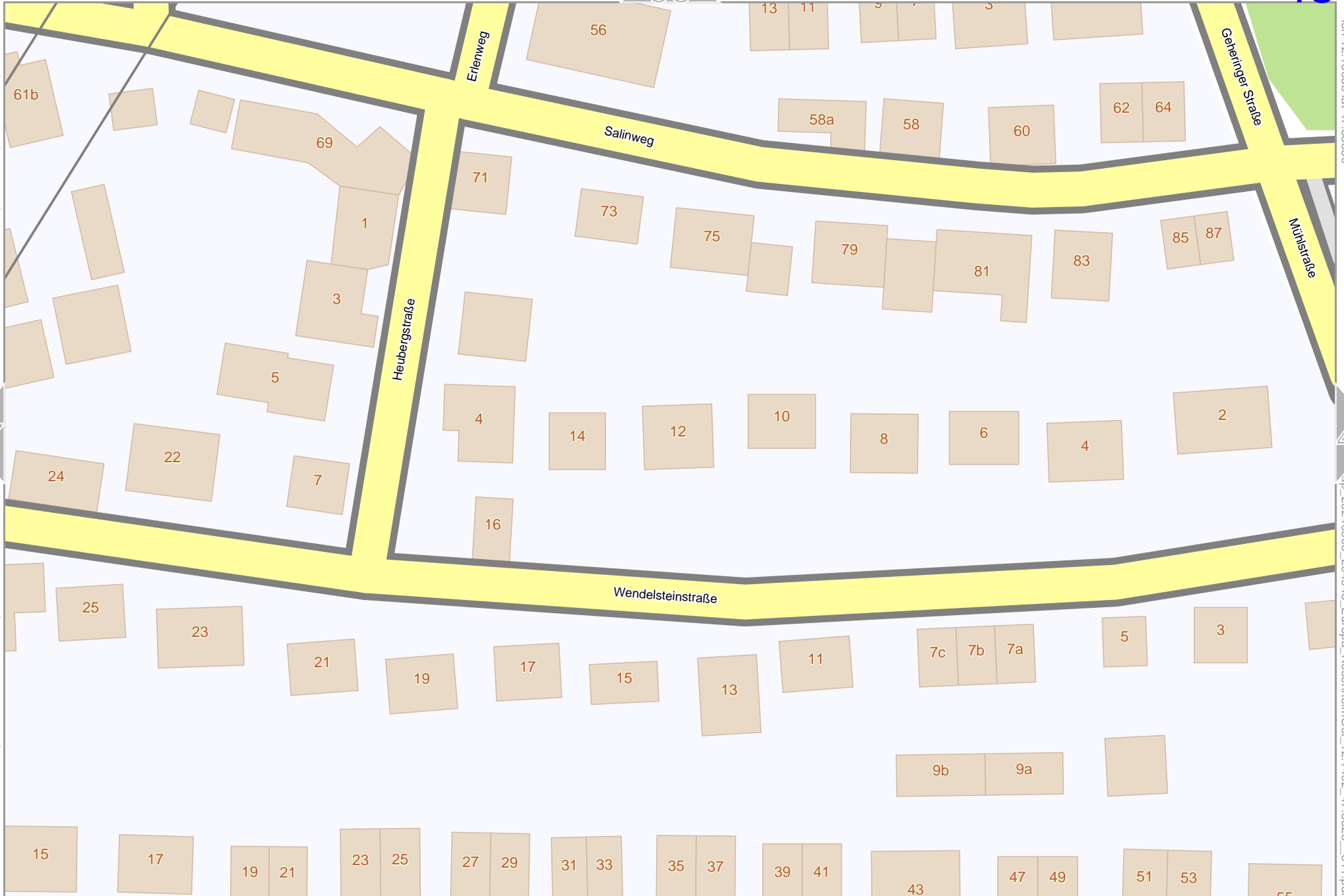
map: 20240505_204945_Europa_RosenheimOst_12.1492_47.8525_611.pdf

Map data © OpenStreetMap contributors

lon 12.15635 lat 47.85580

lon 12.15278 lat 47.85418 [nom. scale = 1 / 1000]

Map: 20240505_204945_Europa_RosenheimOst_12.1492_47.8525_611.pdf



47

49

38

58



Map data © OpenStreetMap contributors

lon 12.15992 lat 47.85580

48

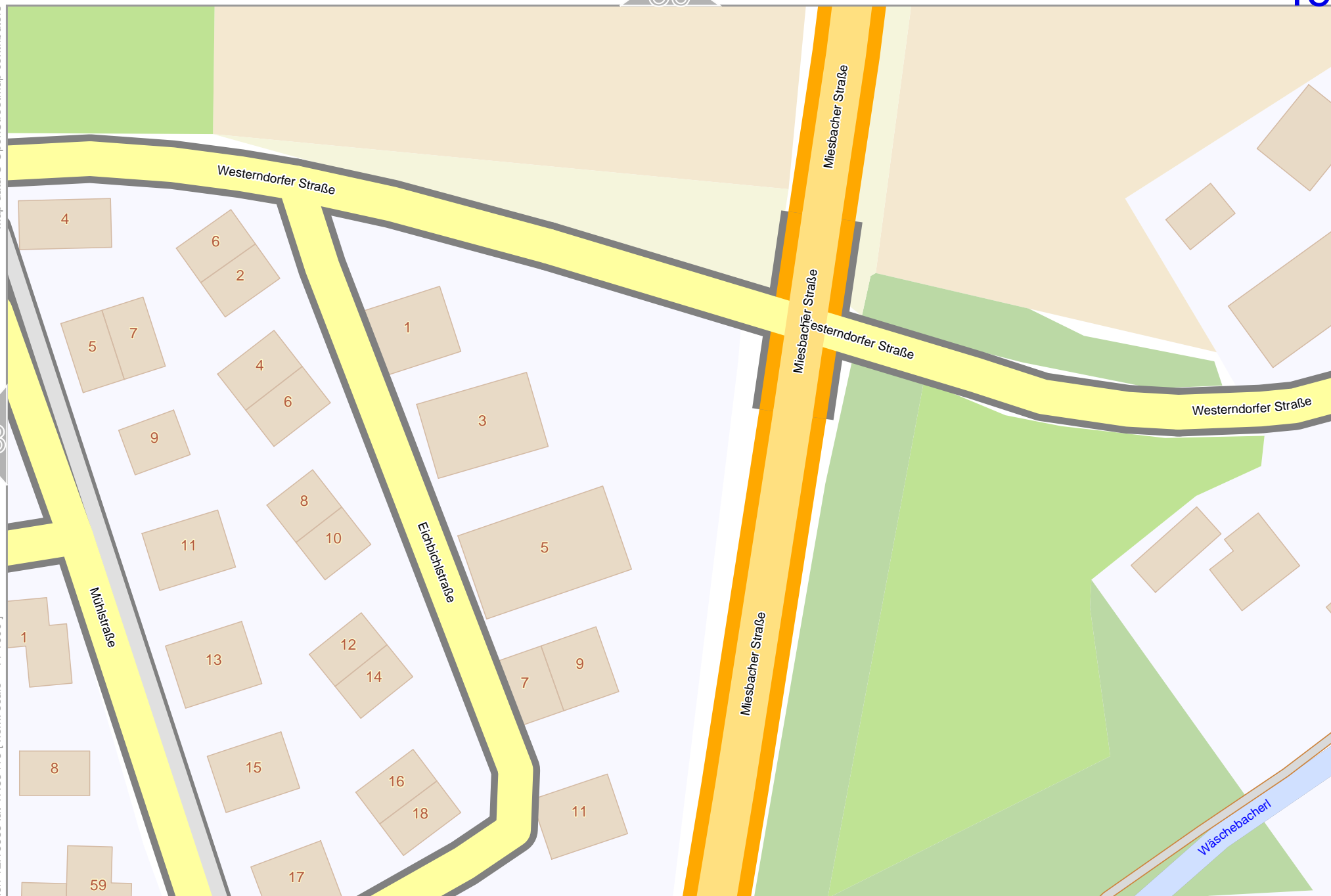
50

lon 12.15635 lat 47.85418 [nom. scale = 1 / 1000]

map_20240505_204945_Europa_RosenheimOst_12.1492_47.8525_611.pdf

0 10 m 100 m

59





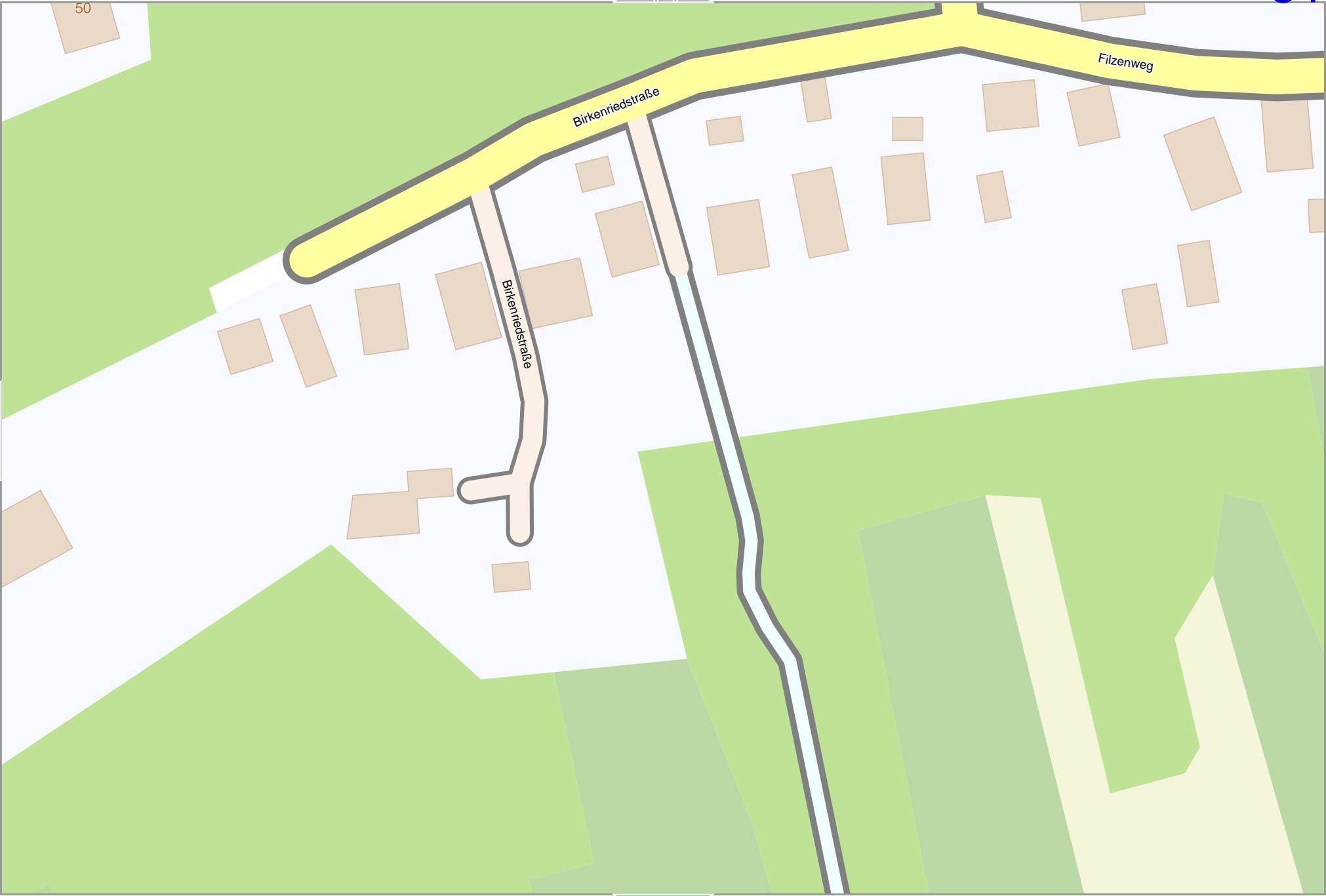
Map data © OpenStreetMap contributors

lon 12.16706 lat 47.85580

pdfmap_20240505_204945_Europa_RosenheimOst_12.1492_47.8525_611.pdf

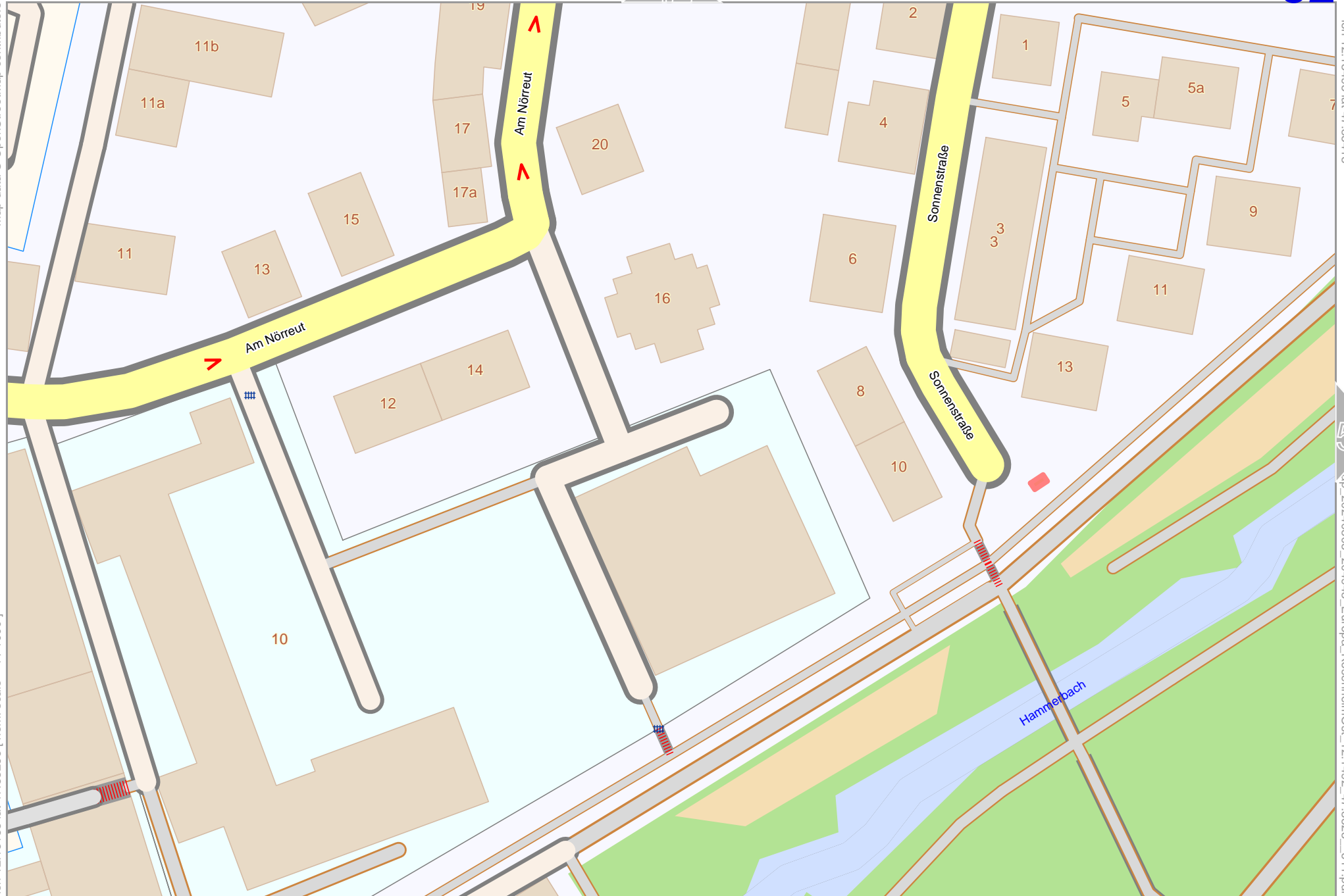
lon 12.16349 lat 47.85418 [nom. scale = 1 / 1000]

0 10 m 100 m



Map data © OpenStreetMap contributors

lon 12.13138 lat 47.85256 [nom. scale = 1 / 1000]



lon 12.13495 lat 47.85418

53

map: 20240505_204945_Europa_RosenheimOst_12.1492_47.8525_611.pdf

0 10 m 100 m

62

Map data © OpenStreetMap contributors

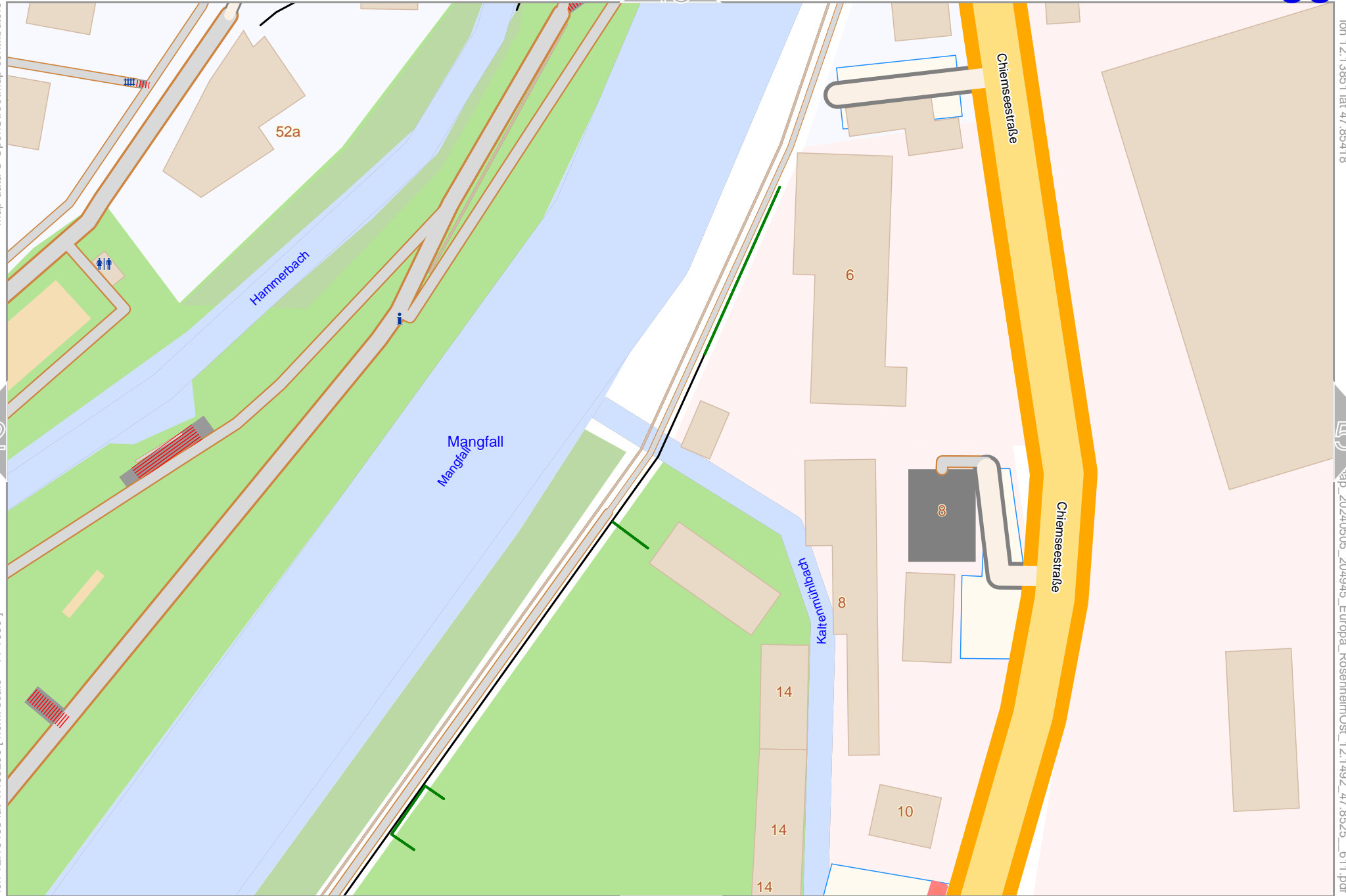
lon 12.13851 lat 47.85418

52

54

lon 12.13495 lat 47.85256 [nom. scale = 1 / 1000]

map_20240505_204945_Europa_RosenheimOst_12.1492_47.8525_611.pdf



0 10 m 100 m

63

Map data © OpenStreetMap contributors

lon 12.13851 lat 47.85256 [nom. scale = 1 / 1000]

lon 12.14208 lat 47.85418
map_20240505_204945_Europa_RosenheimOst_12.1492_47.8525_611.pdf

44

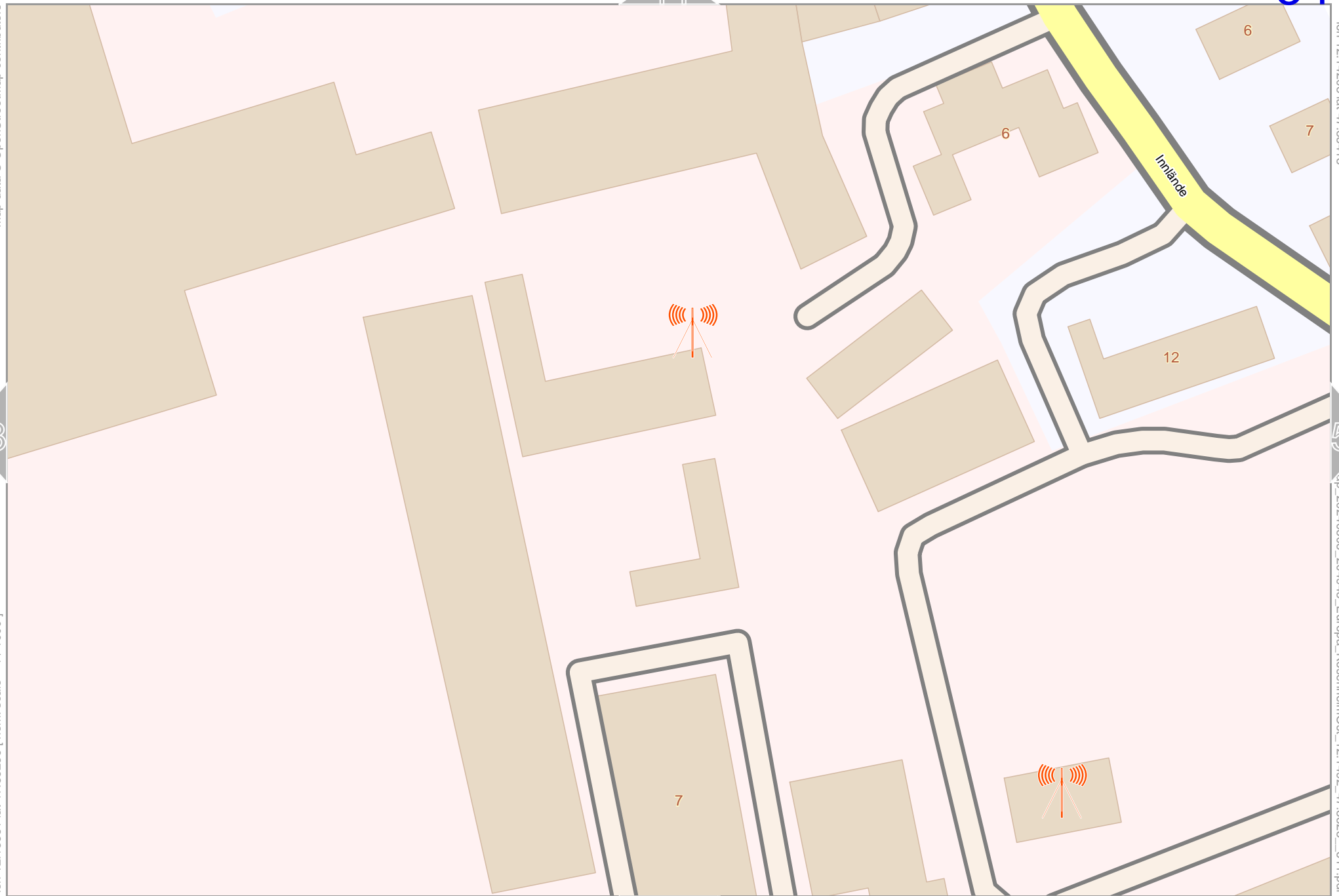
54

53

55

64

0 10 m 100 m





Map data © OpenStreetMap contributors

lon 12.14922 lat 47.85418

55

57

lon 12.14565 lat 47.85256 [nom. scale = 1 / 1000]

Map: 20240505_204945_Europa_RosenheimOst_12.1492_47.8525_611.pdf

0 10 m 100 m

66

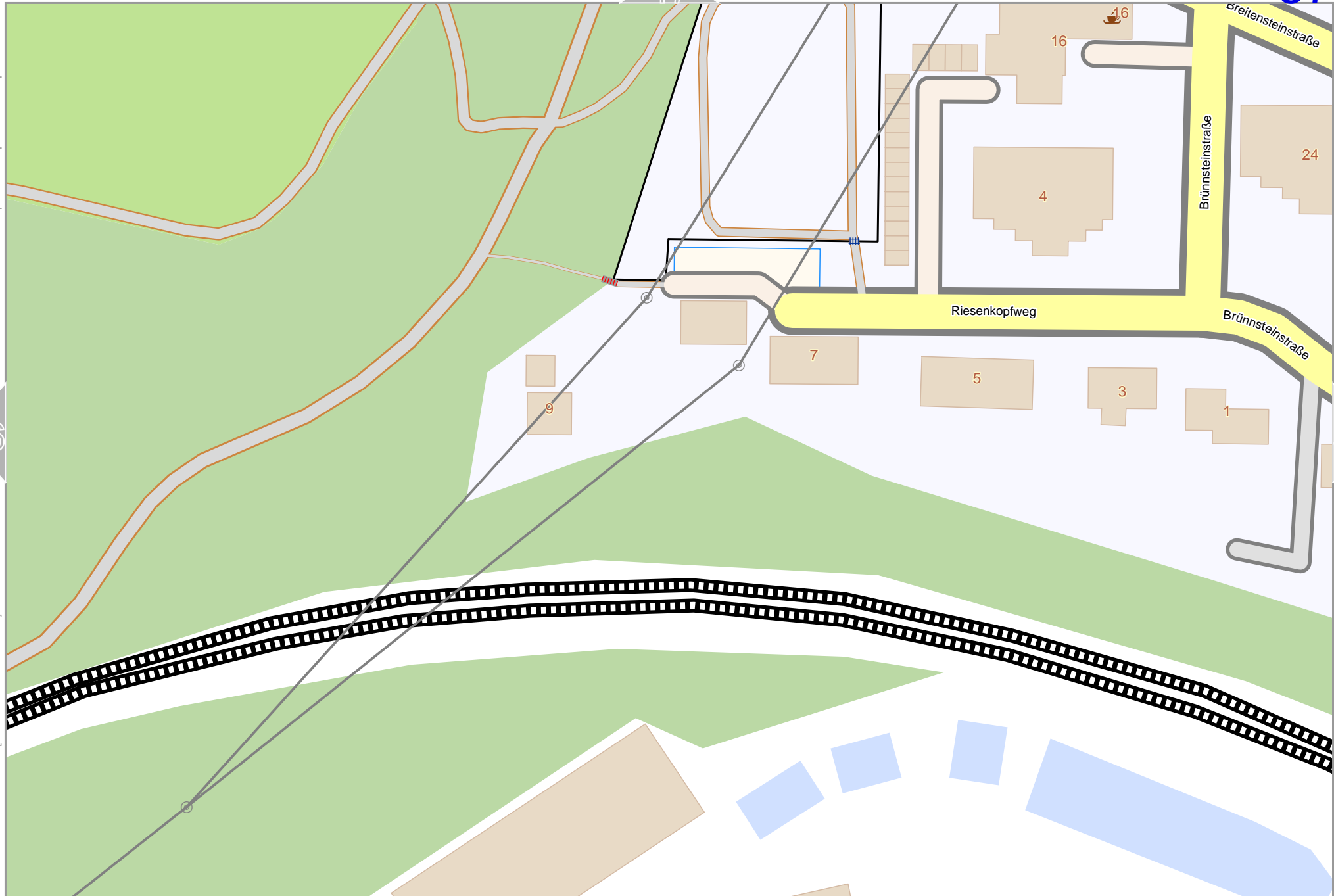


Europa_RosenheimOst

Map data © OpenStreetMap contributors

lon 12.14922 lat 47.85256 [nom. scale = 1 / 1000]

0 10 m 100 m



47

57

56

58

67

lon 12.15278 lat 47.85418
map_20240505_204945_Europa_RosenheimOst_12.1492_47.8525_611.pdf

Map data © OpenStreetMap contributors

lon 12.15635 lat 47.85418



lon 12.15278 lat 47.85256 [nom. scale = 1 / 1000]

Map: 20240505_204945_Europa_RosenheimOst_12.1492_47.8525_611.pdf

0 10 m 100 m

Map data © OpenStreetMap contributors

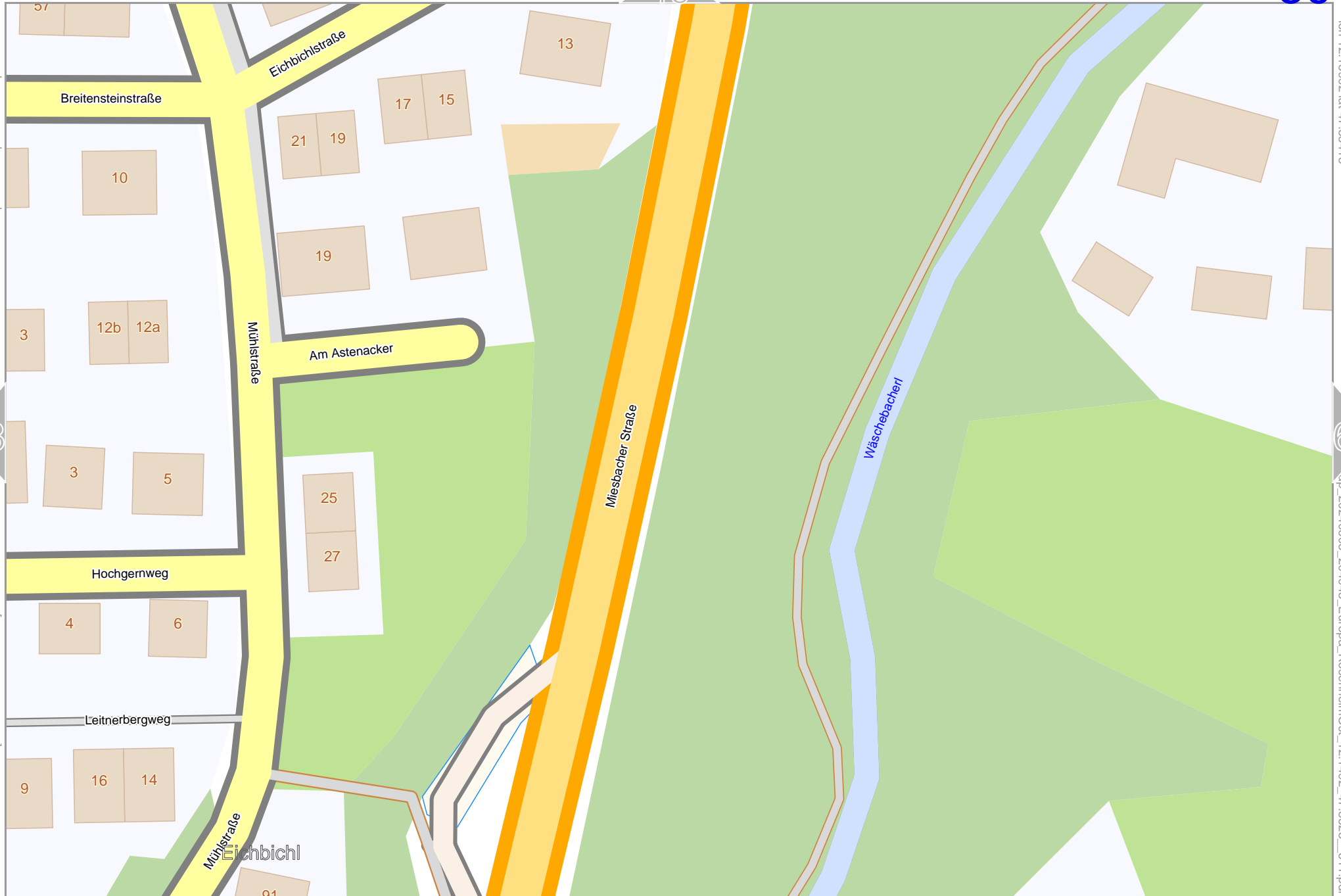
lon 12.15992 lat 47.85418

58

60

lon 12.15635 lat 47.85256 [nom. scale = 1 / 1000]

map_20240505_204945_Europa_RosenheimOst_12.1492_47.8525_611.pdf



0 10 m 100 m

69

Map data © OpenStreetMap contributors

lon 12.16706 lat 47.85418

60

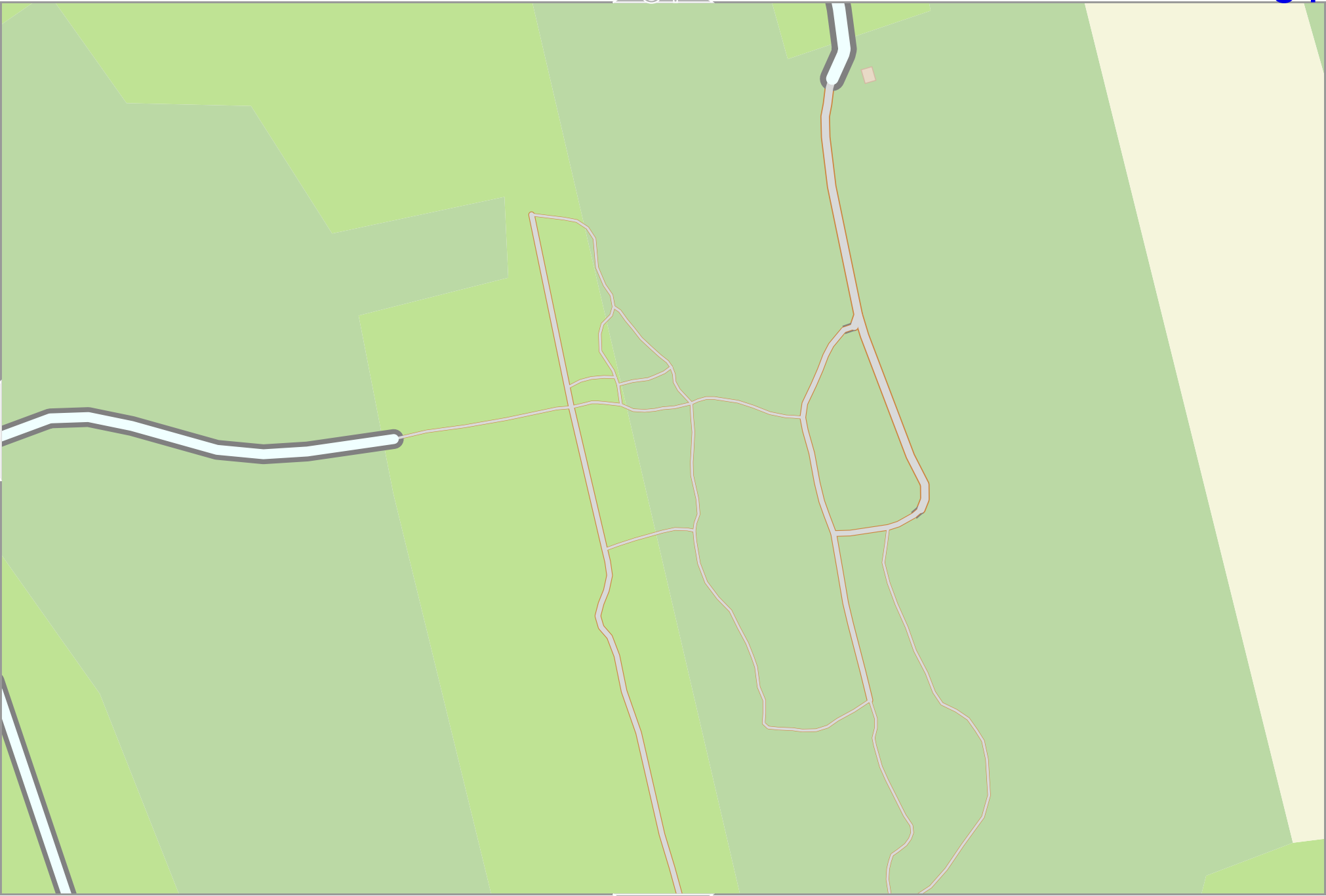
51

lon 12.16349 lat 47.85256 [nom. scale = 1 / 1000]

pdfmap_20240505_204945_Europa_RosenheimOst_12.1492_47.8525_611.pdf

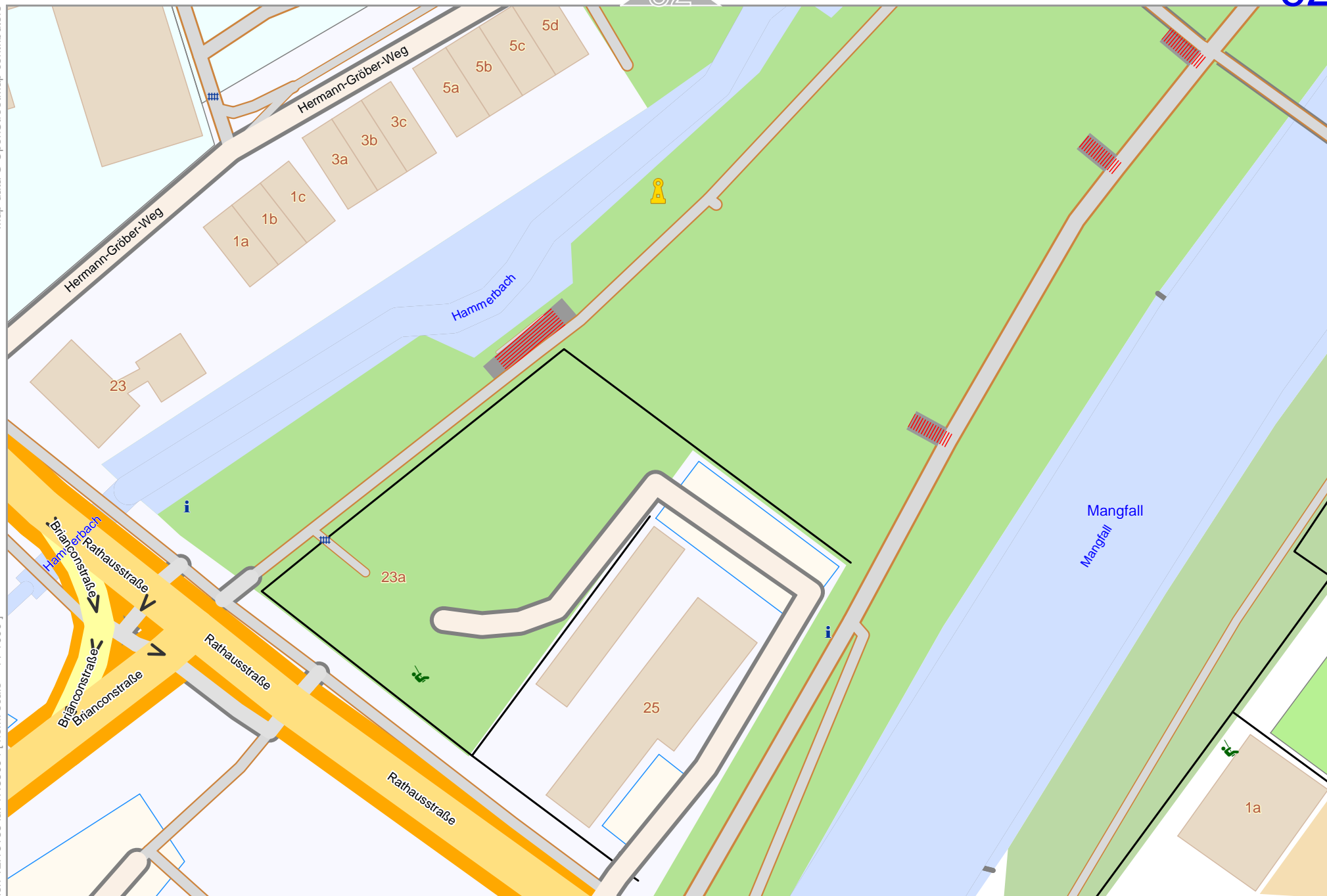
0 10 m 100 m

71



Map data © OpenStreetMap contributors

lon 12.13138 lat 47.85094 [nom. scale = 1 / 1000]



lon 12.13495 lat 47.85256

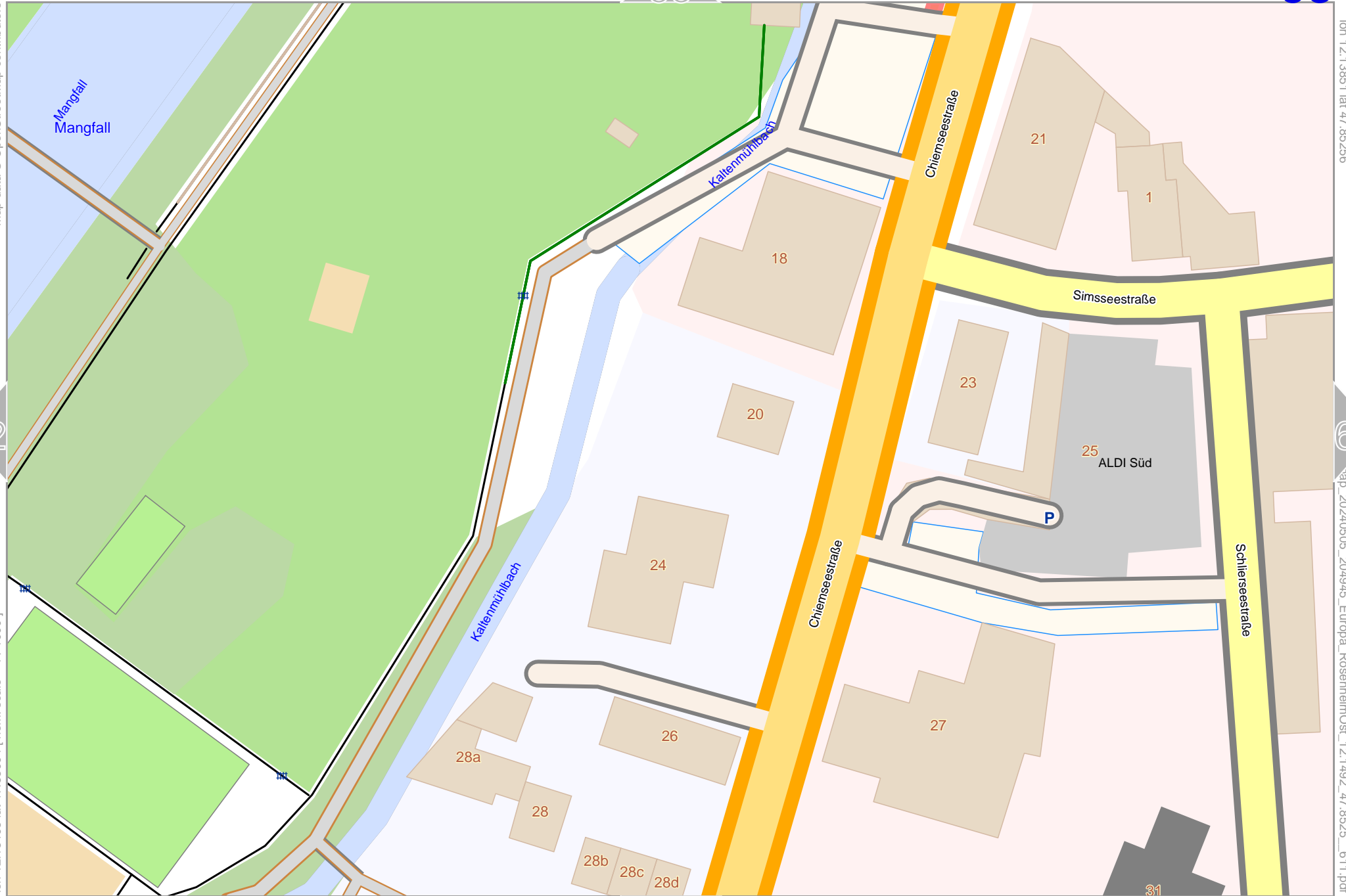
map_20240505_204945_Europa_RosenheimOst_12.1492_47.8525_611.pdf

Map data © OpenStreetMap contributors

62

lon 12.13495 lat 47.85094 [nom. scale = 1 / 1000]

0 10 m 100 m



53

lon 12.13851 lat 47.85256

map: 20240505_204945_Europa_RosenheimOst_12.1492_47.8525_611.pdf

64

73

Map data © OpenStreetMap contributors

lon 12.14208 lat 47.85256

63

65

lon 12.13851 lat 47.85094 [nom. scale = 1 / 1000]

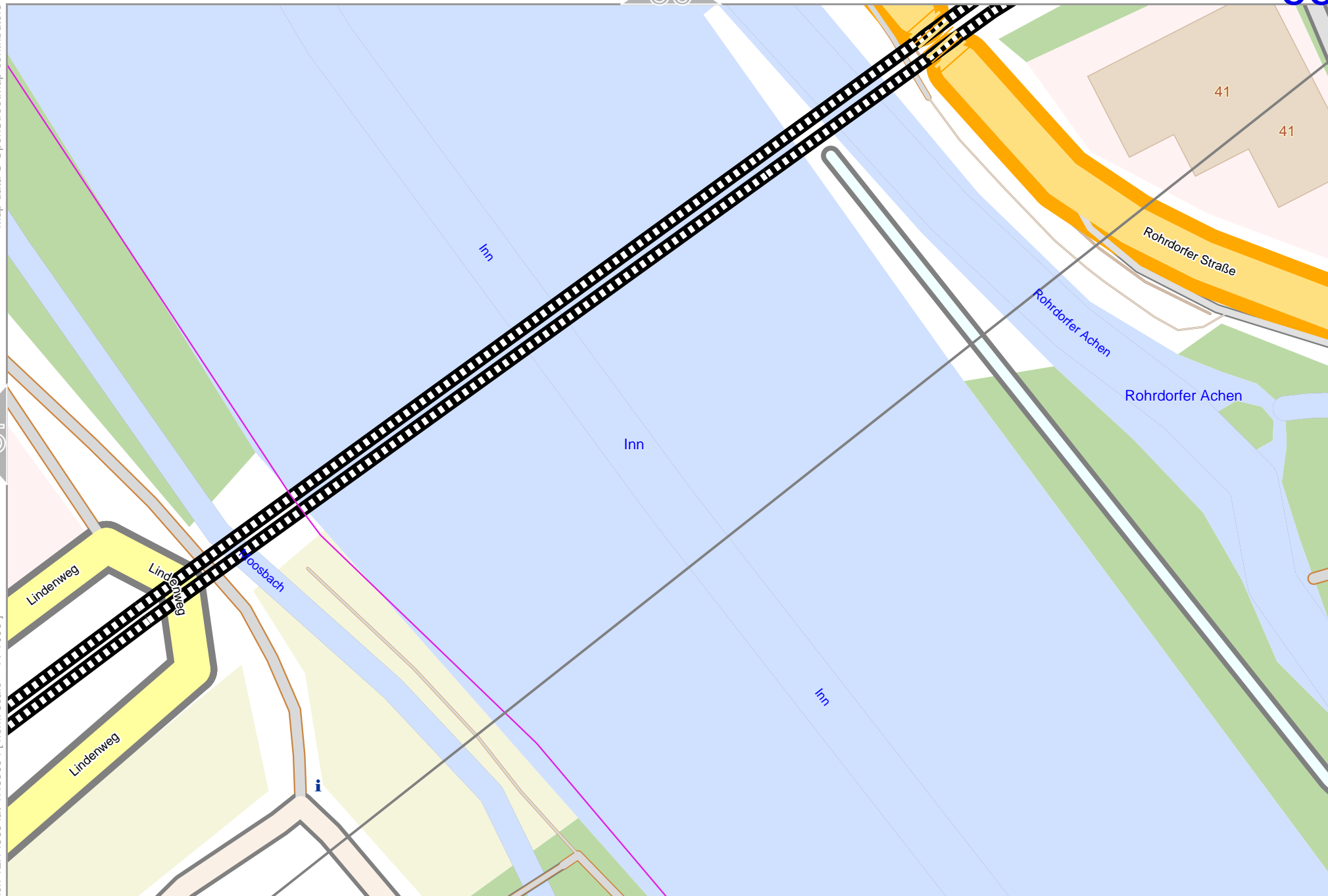
map_20240505_204945_Europa_RosenheimOst_12.1492_47.8525_611.pdf

0 10 m 100 m



74





Map data © OpenStreetMap contributors

lon 12.15278 lat 47.85256

lon 12.14922 lat 47.85094 [nom. scale = 1 / 1000]

map_20240505_204945_Europa_RosenheimOst_12.1492_47.8525_611.pdf

0 10 m 100 m



Map data © OpenStreetMap contributors

lon 12.15635 lat 47.85256

67

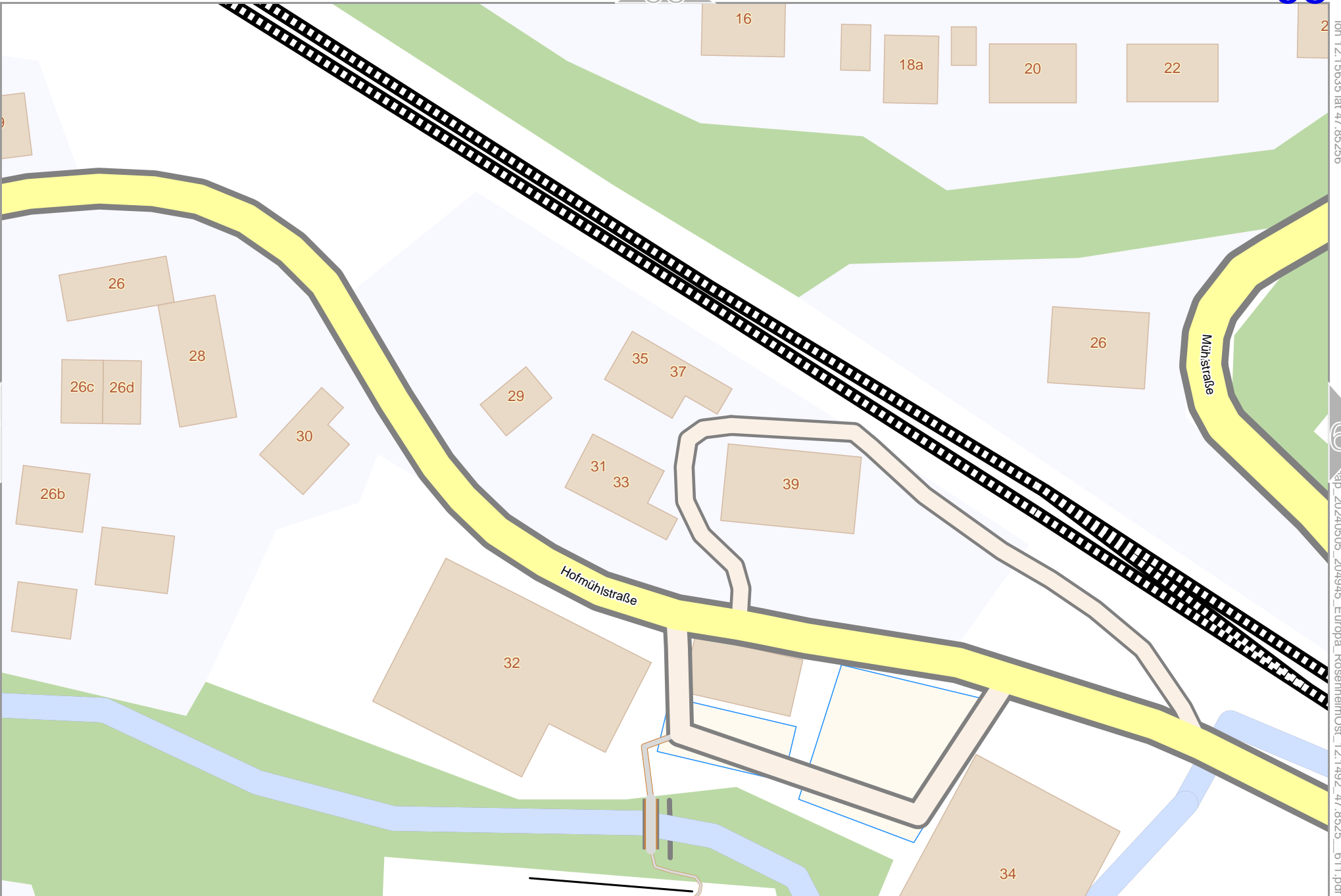
69

lon 12.15278 lat 47.85094 [nom. scale = 1 / 1000]

Map: 20240505_204945_Europa_RosenheimOst_12.1492_47.8525_611.pdf

0 10 m 100 m

78

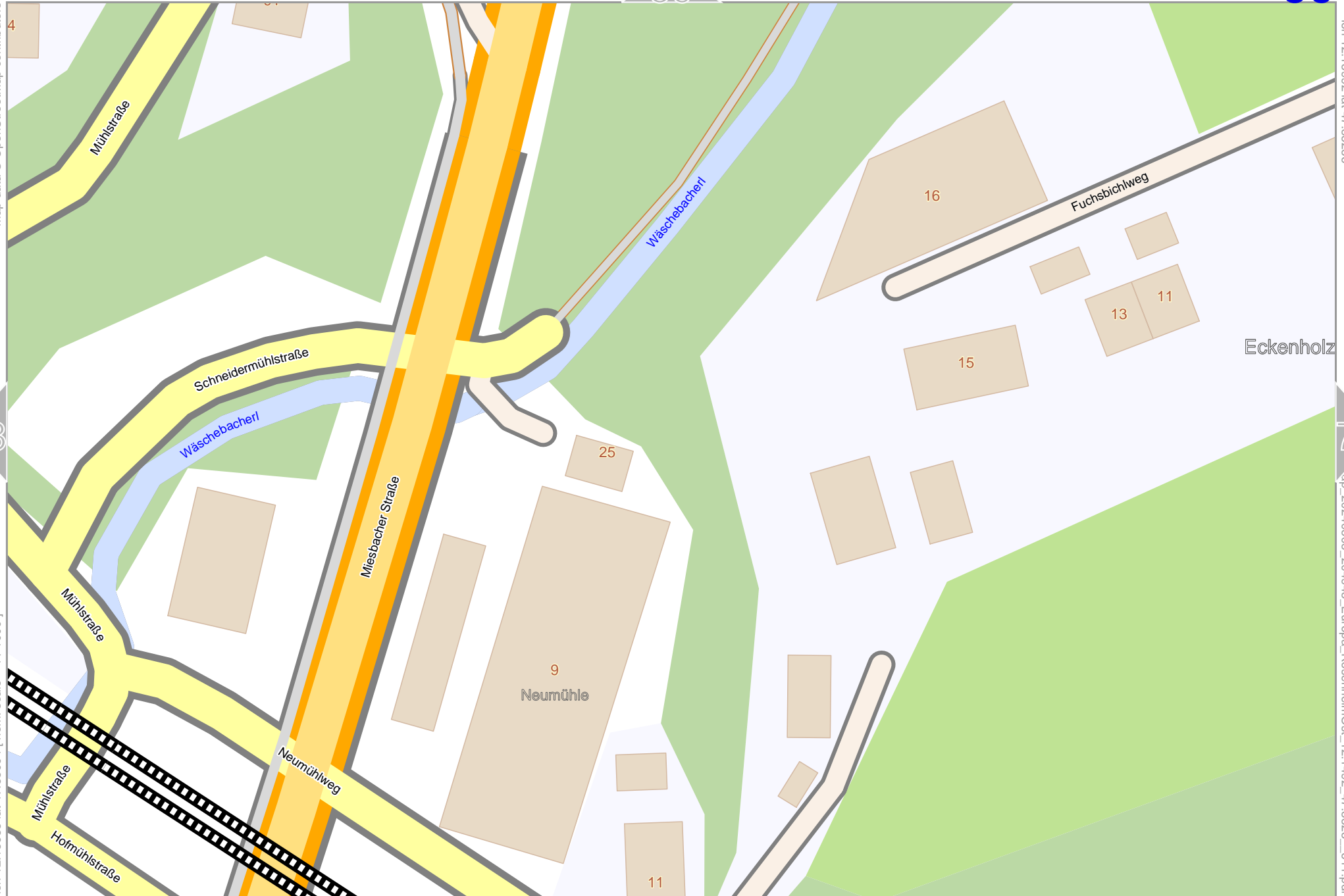


Map data © OpenStreetMap contributors

lon 12.15635 lat 47.85094 [nom. scale = 1 / 1000]

lon 12.15692 lat 47.85256

map_20240505_204945_Europa_RosenheimOst_12.1492_47.8525_611.pdf



Map data © OpenStreetMap contributors

lon 12.16349 lat 47.85256



60


60

70

80

lon 12.15992 lat 47.85094 [nom. scale = 1 / 1000]

map_20240505_204945_Europa_RosenheimOst_12.1492_47.8525_611.pdf



Map data © OpenStreetMap contributors

lon 12.16706 lat 47.85256

pdfmap_20240505_204945_Europa_RosenheimOst_12.1492_47.8525_611.pdf

lon 12.16349 lat 47.85094 [nom. scale = 1 / 1000]

0 10 m 100 m



Map data © OpenStreetMap contributors

lon 12.13138 lat 47.84932 [nom. scale = 1 / 1000]



lon 12.13495 lat 47.85094

lon 12.1492 lat 47.8525

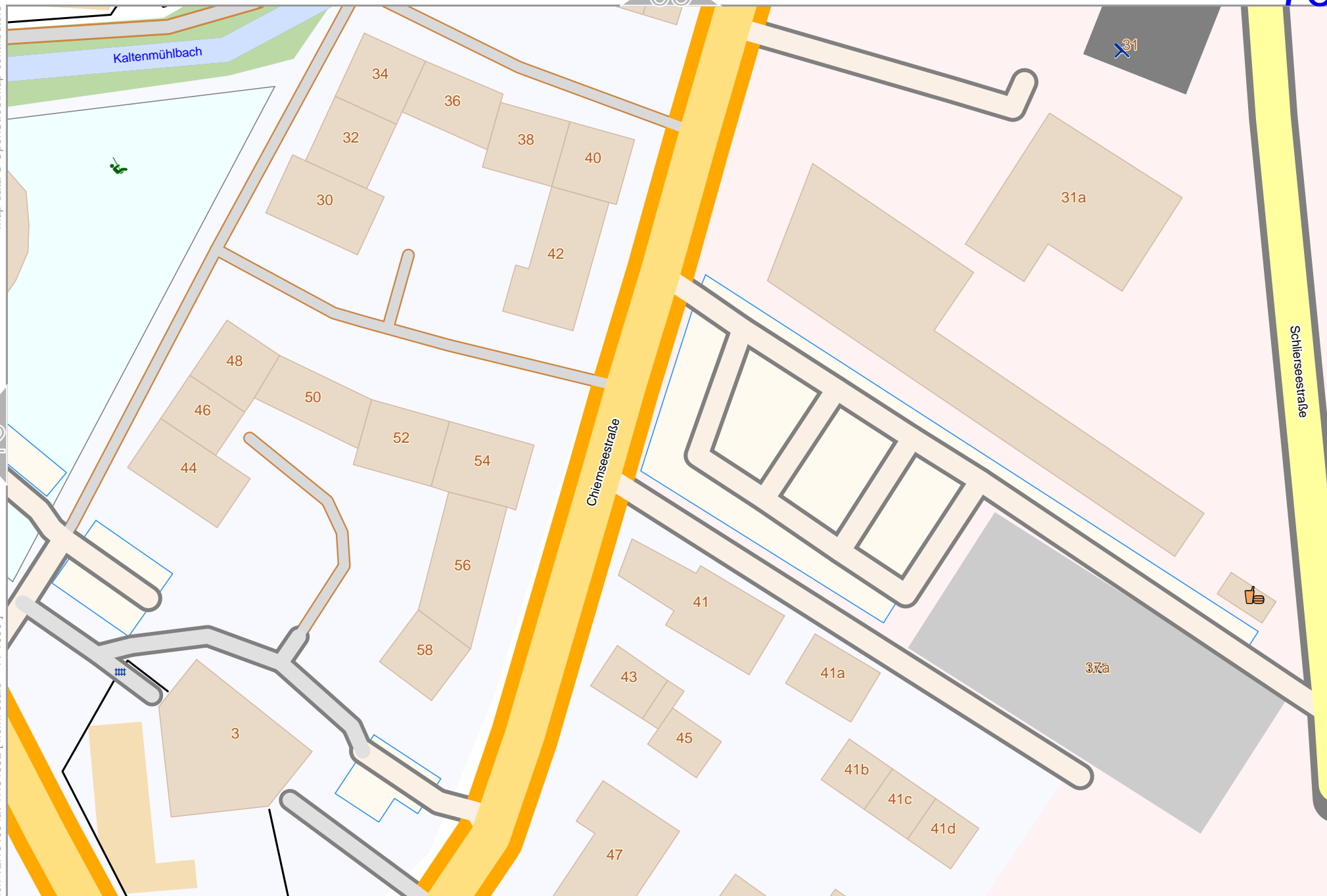
611.pdf

Map data © OpenStreetMap contributors

lon 12.13495 lat 47.84932 [nom. scale = 1 / 1000]

lon 12.13851 lat 47.85094

map_20240505_204945_Europa_RosenheimOst_12.1492_47.8525_611.pdf



72

63

74

83

Map data © OpenStreetMap contributors

lon 12.14208 lat 47.85094



4

26

lon 12.13851 lat 47.84932 [nom. scale = 1 / 1000]

map_20240505_204945_Europa_RosenheimOst_12.1492_47.8525_611.pdf

Schlienseestraße

Königseestraße

Brückenstraße



Map data © OpenStreetMap contributors

lon 12.14565 lat 47.85094

74

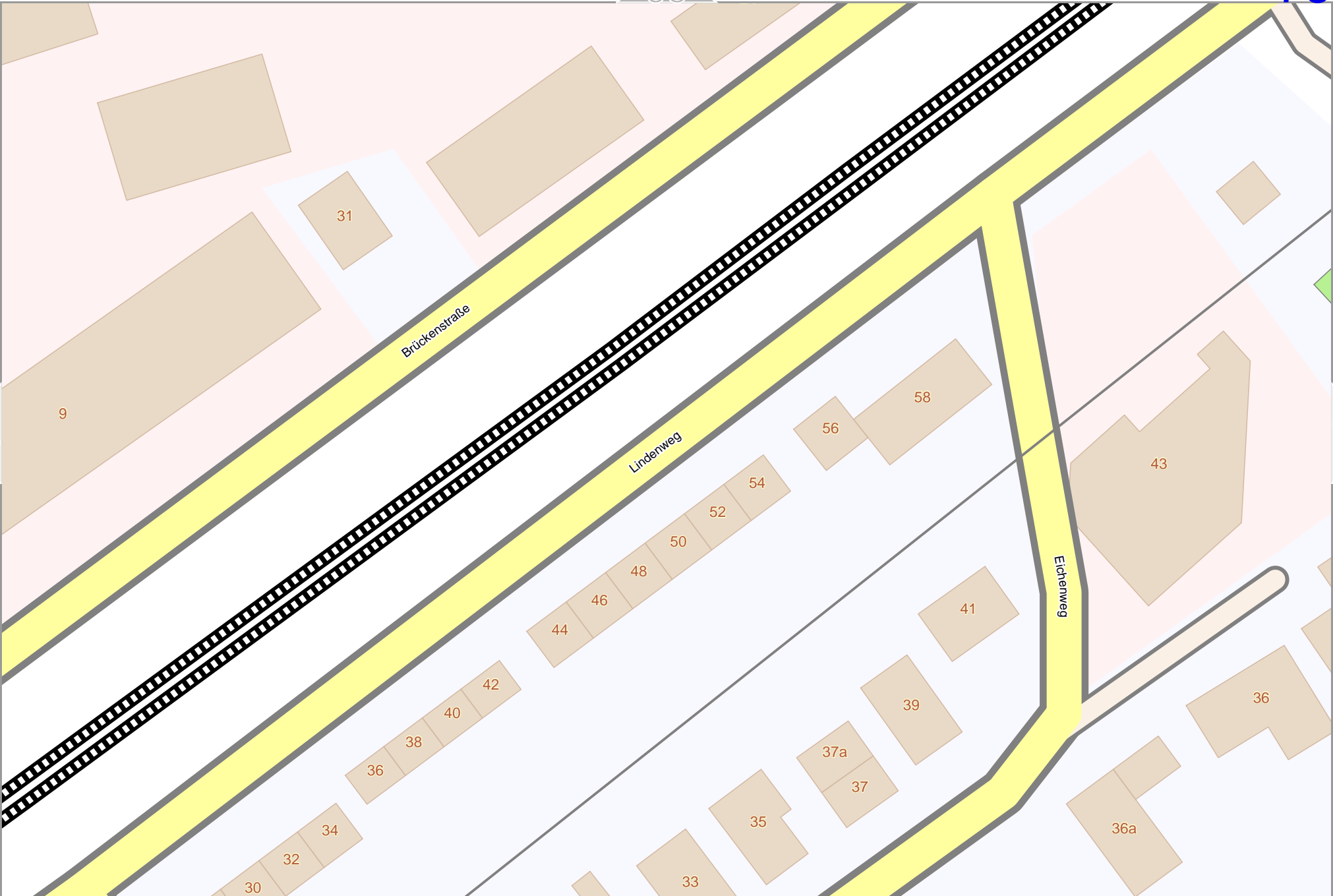
76

lon 12.14208 lat 47.84932 [nom. scale = 1 / 1000]

map: 20240505_204945_Europa_RosenheimOst_12.1492_47.8525_611.pdf

0 10 m 100 m

85



Map data © OpenStreetMap contributors

lon 12.14922 lat 47.85094

lon 12.14565 lat 47.84932 [nom. scale = 1 / 1000]

map_20240505_204945_Europa_RosenheimOst_12.1492_47.8525_611.pdf

0 10 m 100 m



Map data © OpenStreetMap contributors

lon 12.15278 lat 47.85094

67

77

49

Tiefenthalerstraße

Rohrdorfer Straße

51

53

55

57

Rohrdorfer Achen

Rohrdorfer Straße

Rohrdorfer Achen

Inn

Inn

76

78

lon 12.14922 lat 47.84932 [nom. scale = 1 / 1000]

map_20240505_204945_Europa_RosenheimOst_12.1492_47.8525_611.pdf

87

0 10 m 100 m

Map data © OpenStreetMap contributors

lon 12.15635 lat 47.85094

68

78

77

79

map: 20240505_204945_Europa_RosenheimOst_12.1492_47.8525_611.pdf

lon 12.15278 lat 47.84932 [nom. scale = 1 / 1000]

0 10 m 100 m

88



Map data © OpenStreetMap contributors

Murnau

78

lon 12.15635 lat 47.84932 [nom. scale = 1 / 1000]

0 10 m 100 m

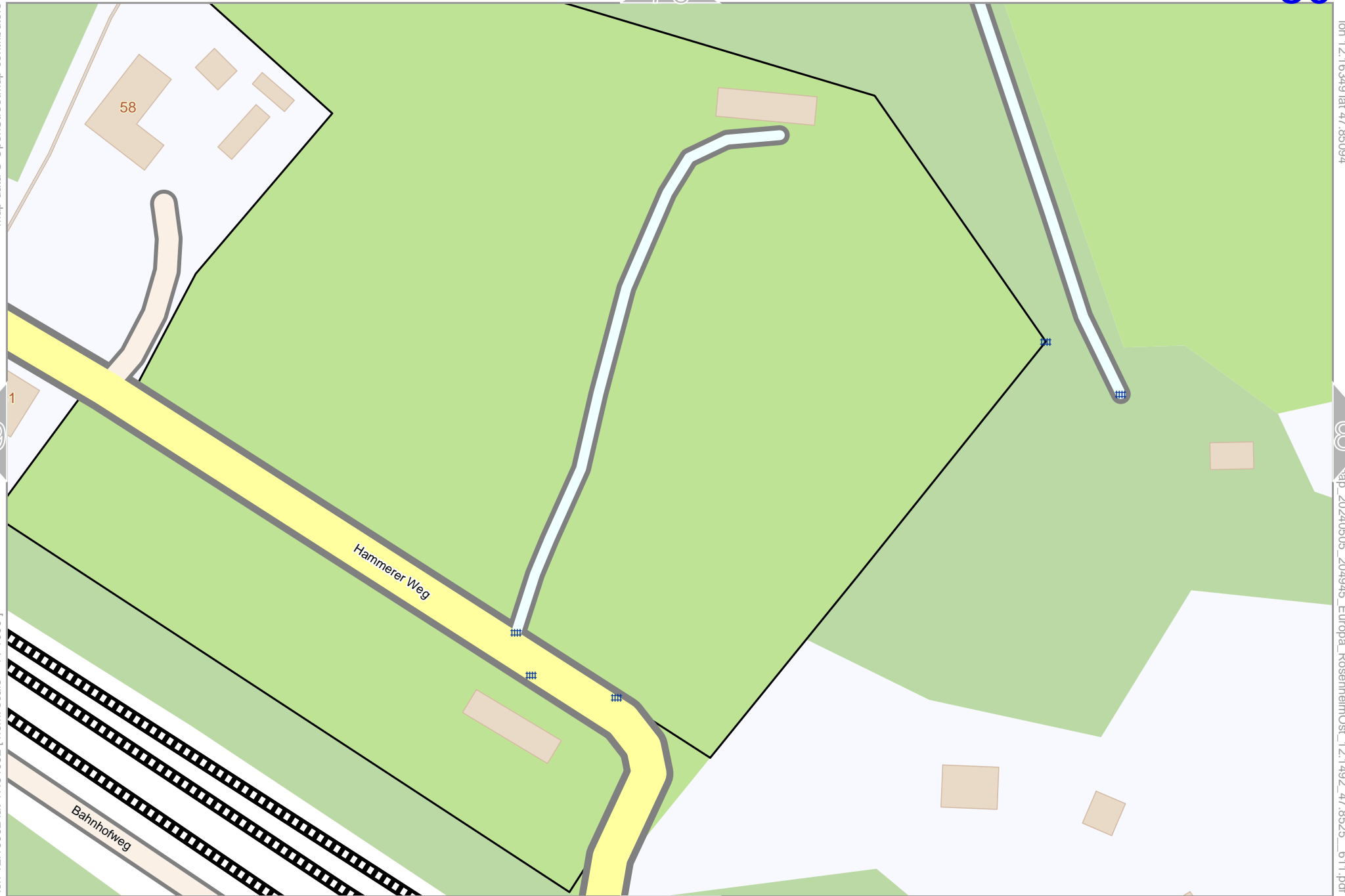
89

lon 12.15992 lat 47.85094

Map: 20240505_204945_Europa_RosenheimOst_12.1492_47.8525_611.pdf

80





Map data © OpenStreetMap contributors

lon 12.16349 lat 47.84932 [nom. scale = 1 / 1000]

lon 12.16706 lat 47.85094

pdfmap_20240505_204945_Europa_RosenheimOst_12.1492_47.8525_611.pdf

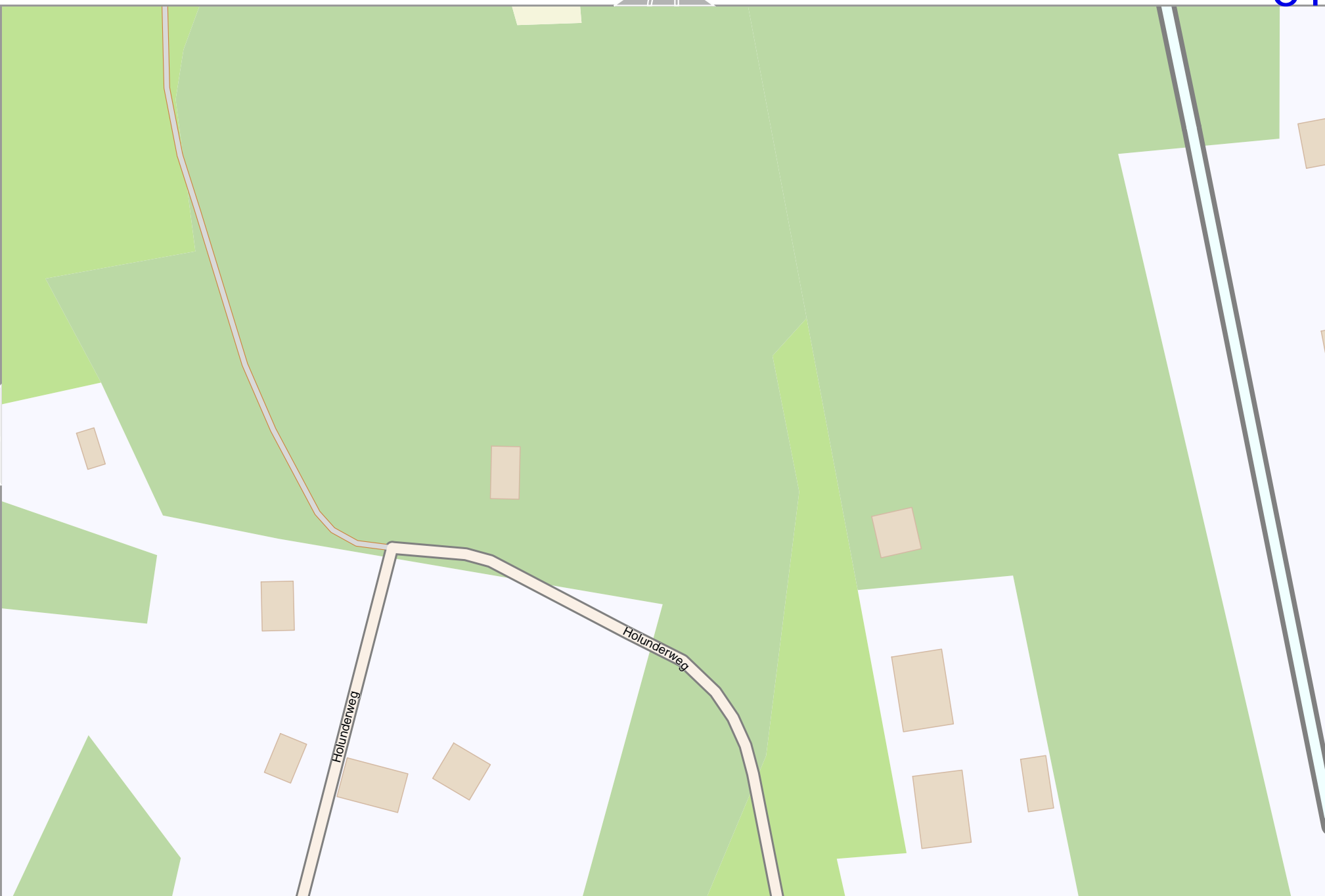
80

91

0 10 m 100 m

Holunderweg

Holunderweg



Map data © OpenStreetMap contributors

lon 12.13138 lat 47.84771 [nom. scale = 1 / 1000]



0 10 m 100 m

92

lon 12.13495 lat 47.84932 map: 20240505_204945_Europa_RosenheimOst_12.1492_47.8525_611.pdf

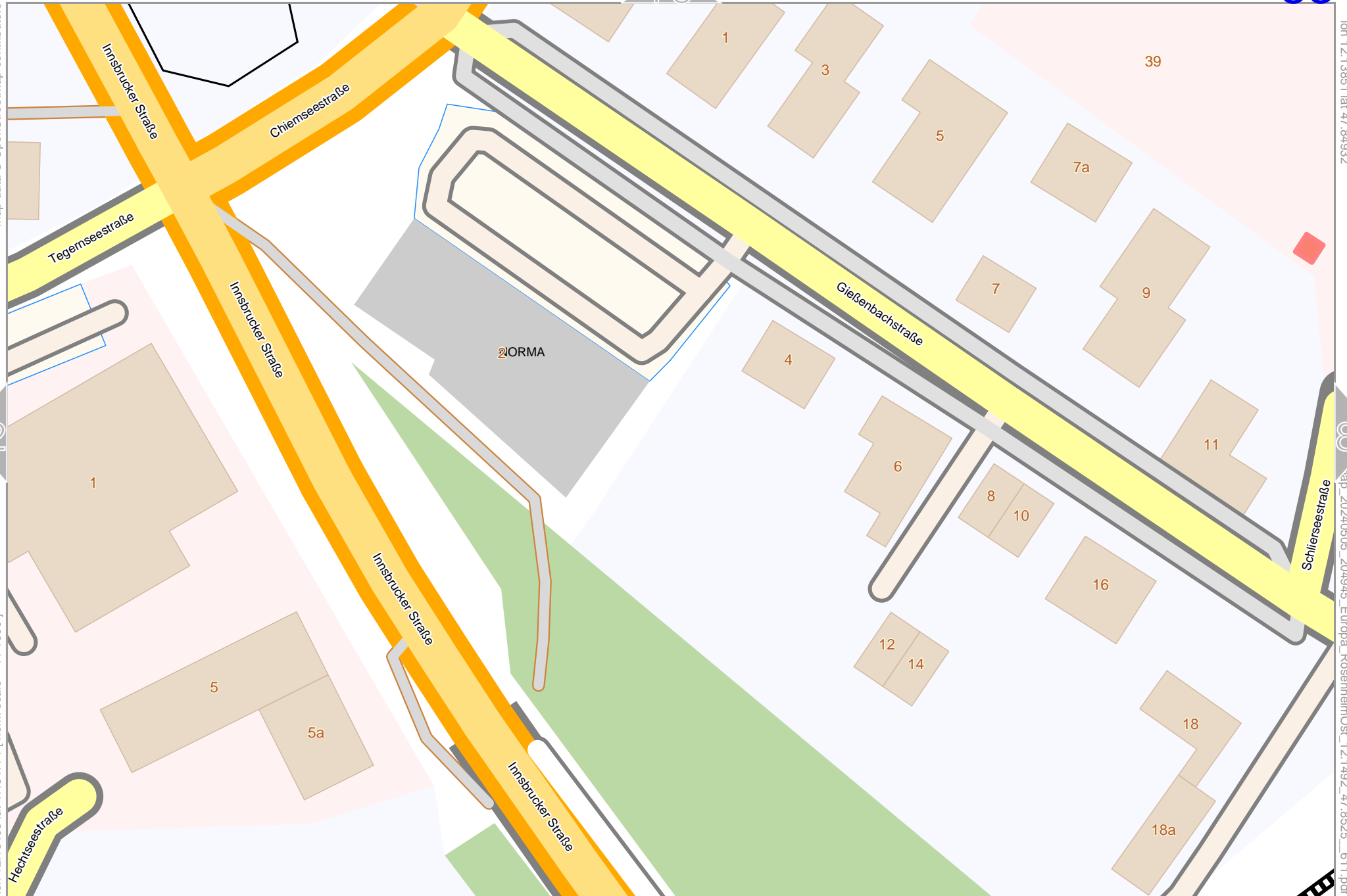
83

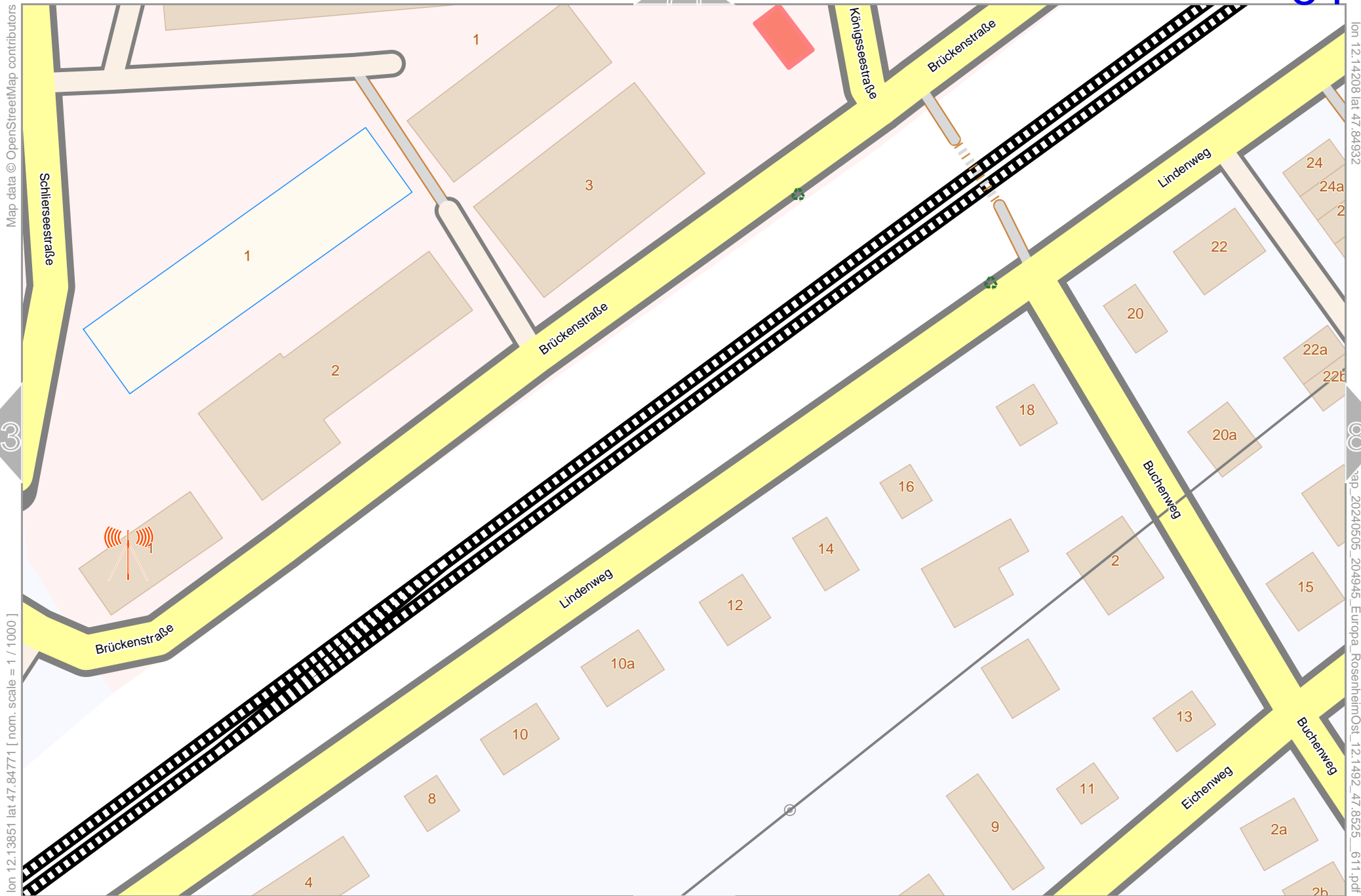
Map data © OpenStreetMap contributors

lon 12.13851 lat 47.84932

lon 12.13495 lat 47.84771 [nom. scale = 1 / 1000]

map_20240505_204945_Europa_RosenheimOst_12.1492_47.8525_611.pdf



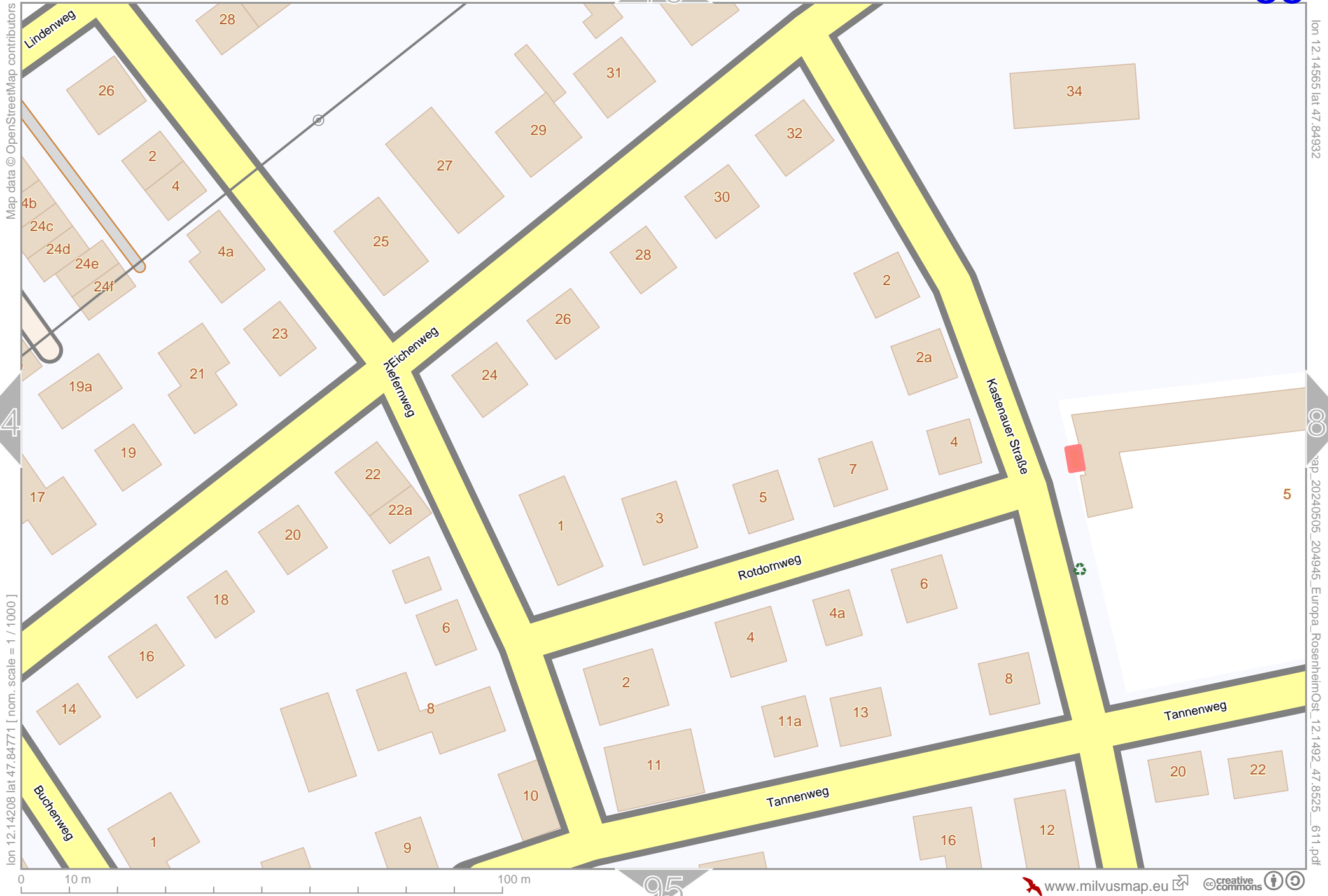


Map data © OpenStreetMap contributors

lon 12.13851 lat 47.84771 [nom. scale = 1 / 1000]

lon 12.14208 lat 47.84932

map 20240505_204945_Europa_RosenheimOst_12.1492_47.8525_611.pdf



Map data © OpenStreetMap contributors

lon 12.14565 lat 47.84932

Map: 20240505_204945_Europa_RosenheimOst_12.1492_47.8525_611.pdf

Map data © OpenStreetMap contributors

lon 12.14922 | lat 47.84932

76

85

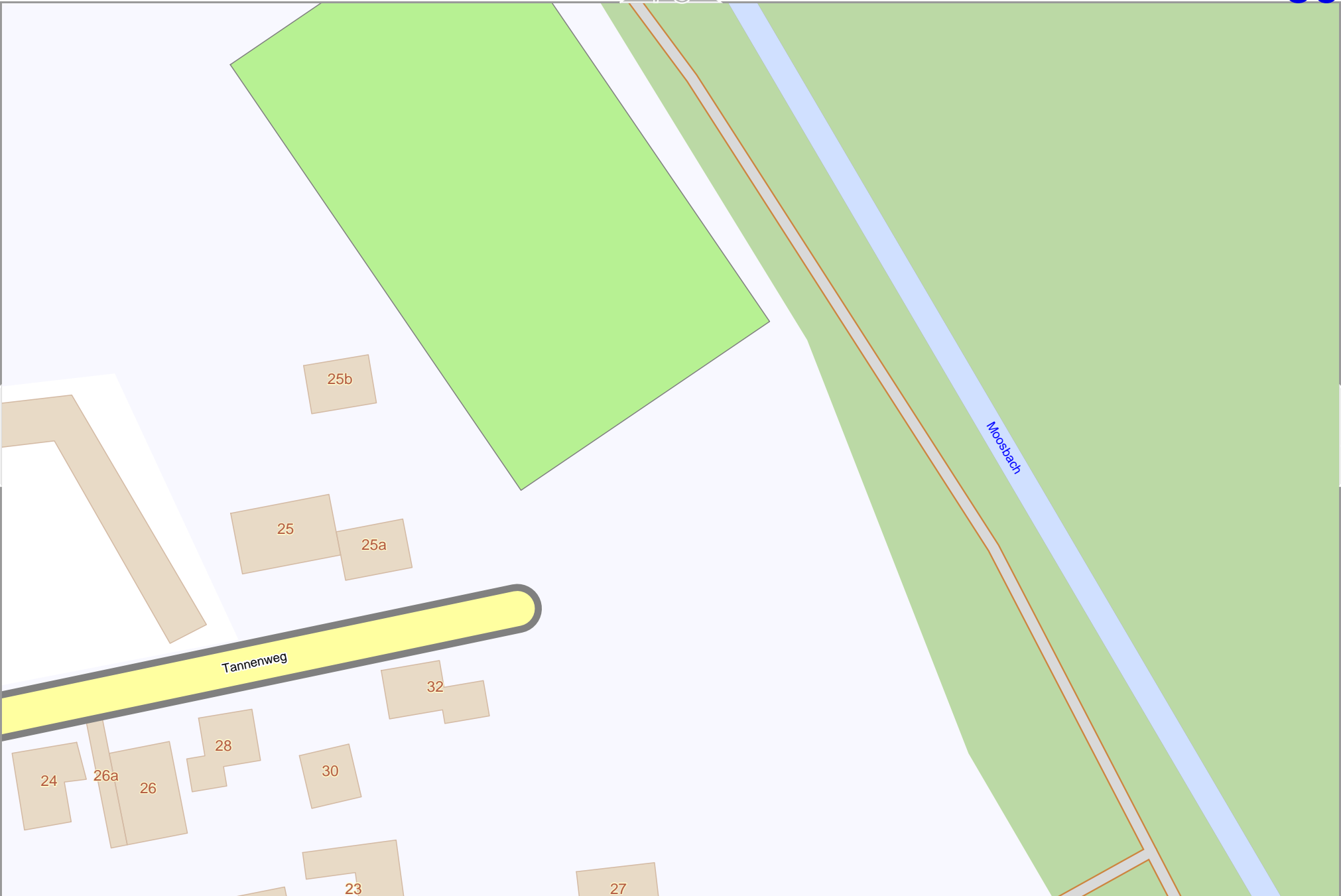
87

lon 12.14565 | lat 47.84771 | nom. scale = 1 / 1000]

map_20240505_204945_Europa_RosenheimOst_12.1492_47.8525_611.pdf

96

0 10 m 100 m



Map data © OpenStreetMap contributors

lon 12.15278 lat 47.84932



lon 12.14922 lat 47.84771 [nom. scale = 1 / 1000]

map_20240505_204945_Europa_RosenheimOst_12.1492_47.8525_611.pdf

Inn Inn

0 10 m 100 m

97

78

88

lon 12.15635 lat 47.84932

87

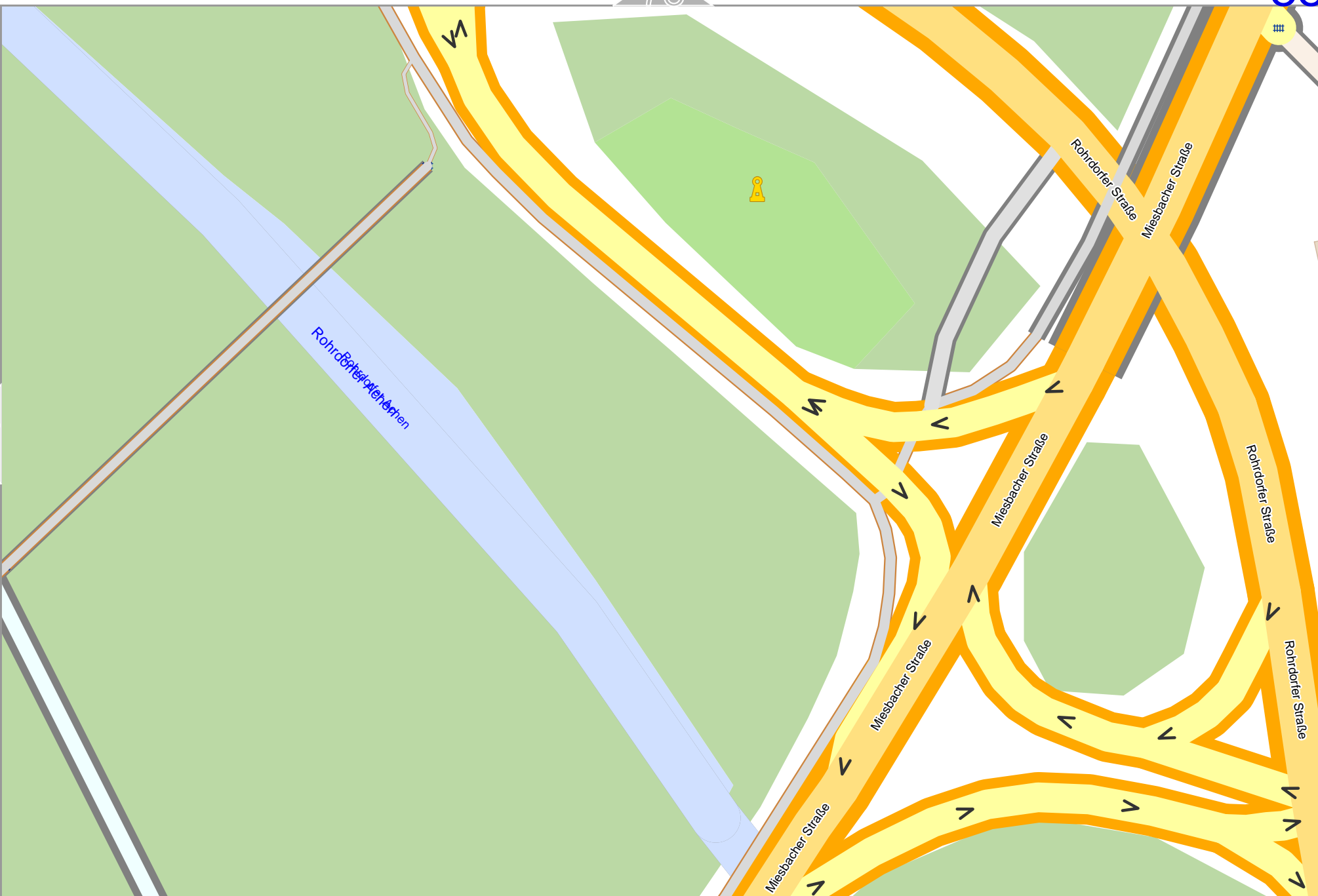
lon 12.15278 lat 47.84771 [nom. scale = 1 / 1000]

89

map_20240505_204945_Europa_RosenheimOst_12.1492_47.8525_611.pdf

0 10 m 100 m

98



Map data © OpenStreetMap contributors

lon 12.15992 lat 47.84932

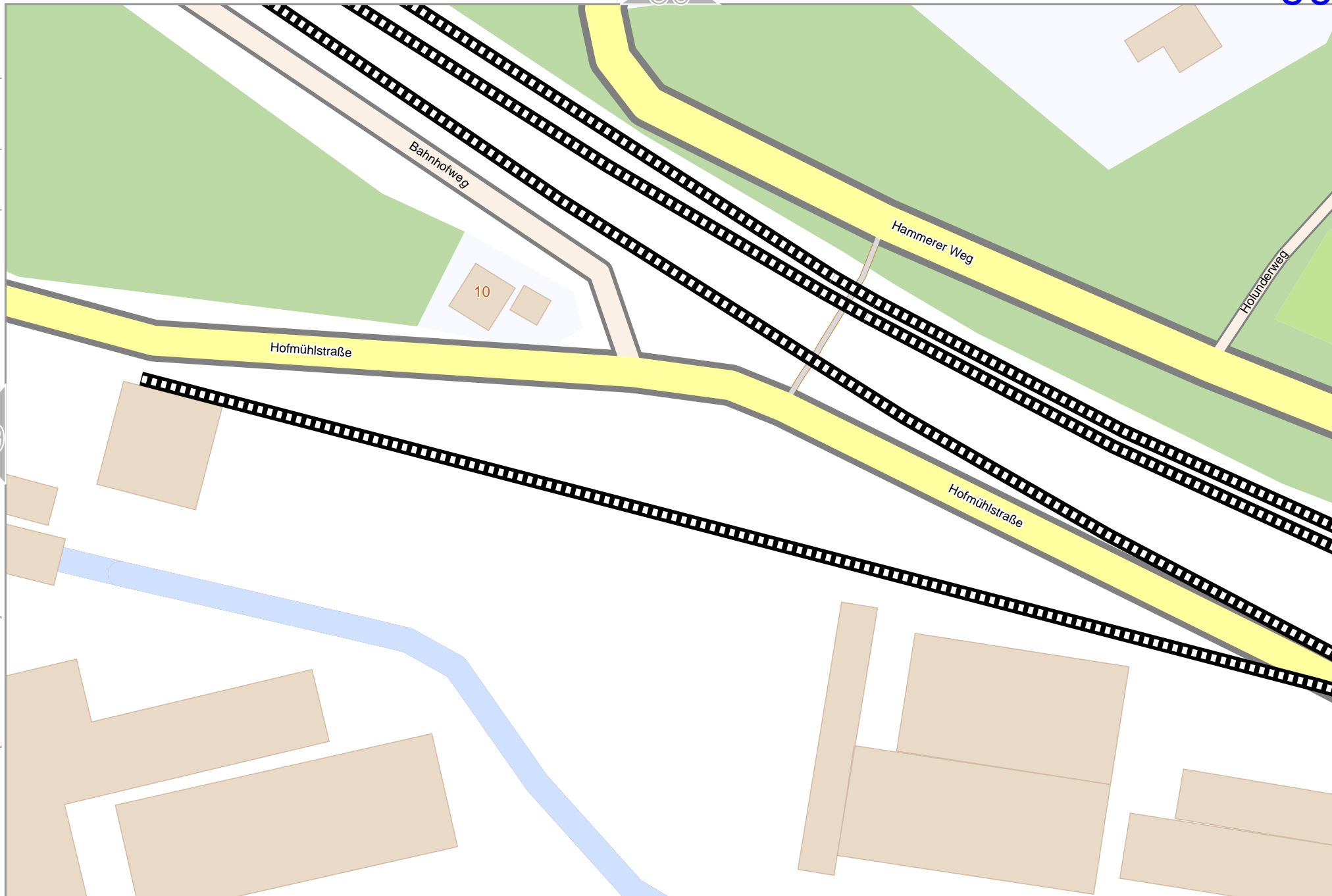


lon 12.15635 lat 47.84771 [nom. scale = 1 / 1000]

map_20240505_204945_Europa_RosenheimOst_12.1492_47.8525_611.pdf

0 10 m 100 m





Map data © OpenStreetMap contributors

lon 12.16706 lat 47.84932

pdfmap_20240505_204945_Europa_RosenheimOst_12.1492_47.8525_611.pdf

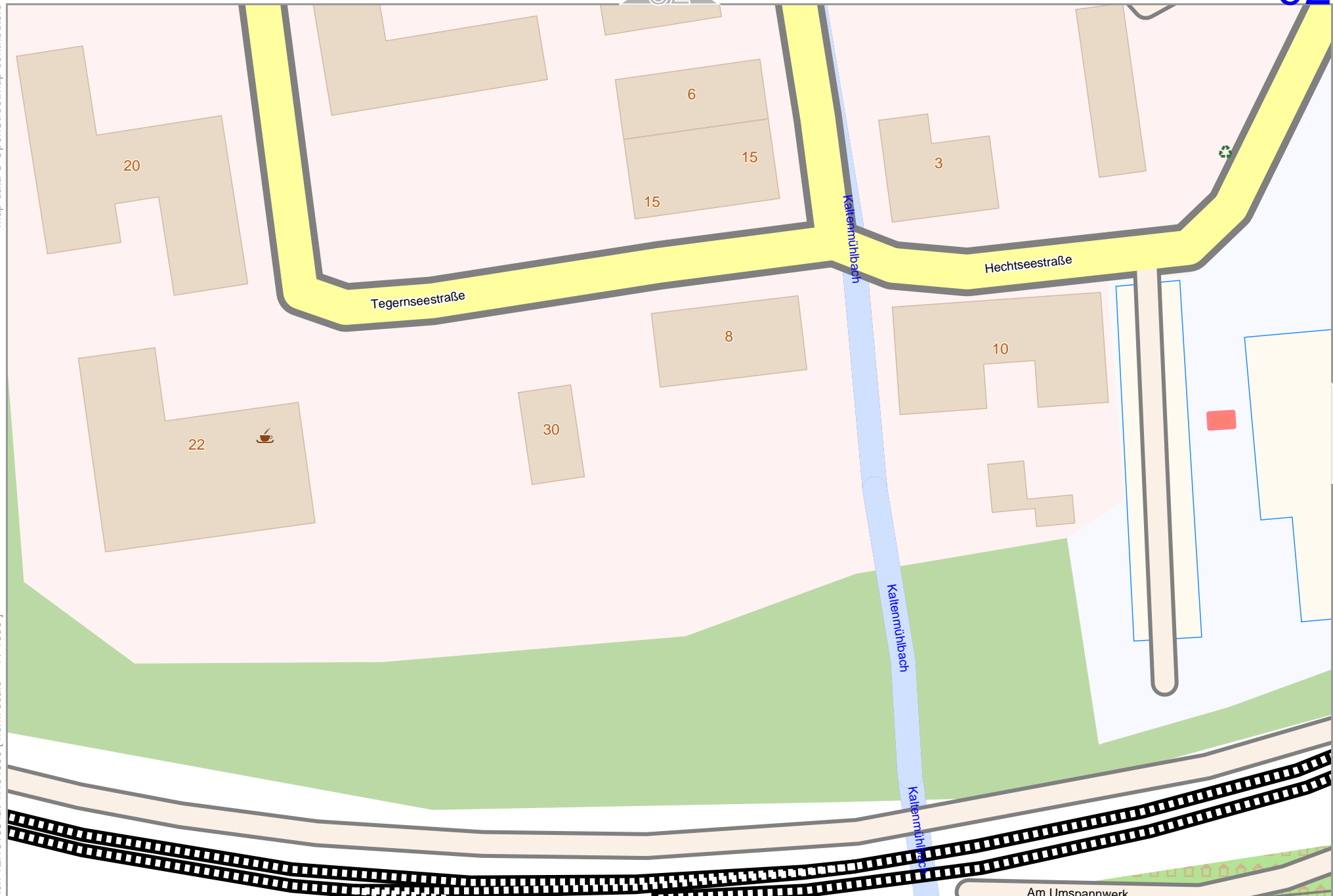
lon 12.16349 lat 47.84771 [nom. scale = 1 / 1000]



Map data © OpenStreetMap contributors

lon 12.13138 lat 47.84609 [nom. scale = 1 / 1000]

0 10 m 100 m



82

92

lon 12.13495 lat 47.84771

93

map_20240505_204945_Europa_RosenheimOst_12.1492_47.8525_611.pdf

102

Am Umspannwerk

Map data © OpenStreetMap contributors

lon 12.13495 lat 47.84609 [nom. scale = 1 / 1000]

lon 12.13851 lat 47.84771

map 20240505_204945_Europa_RosenheimOst_12.1492_47.8525_611.pdf

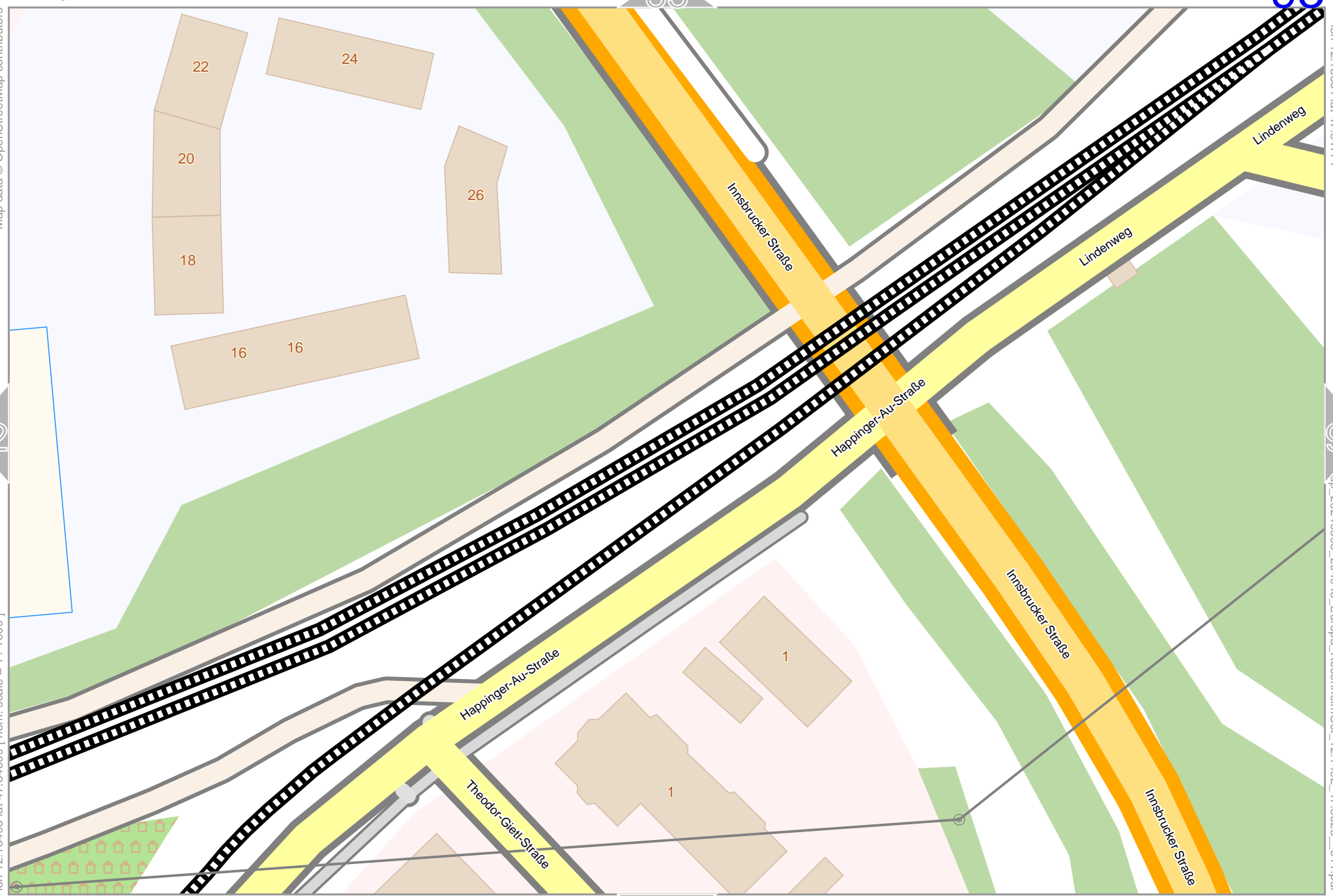
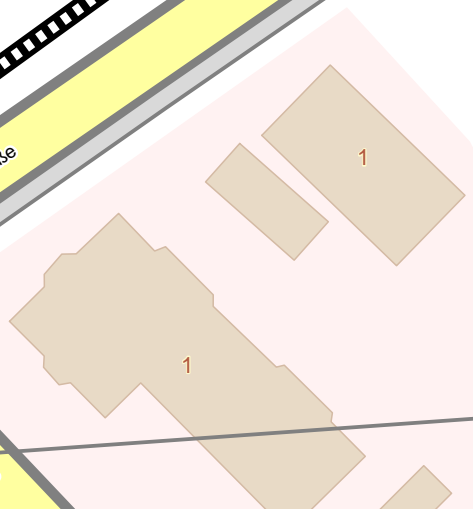
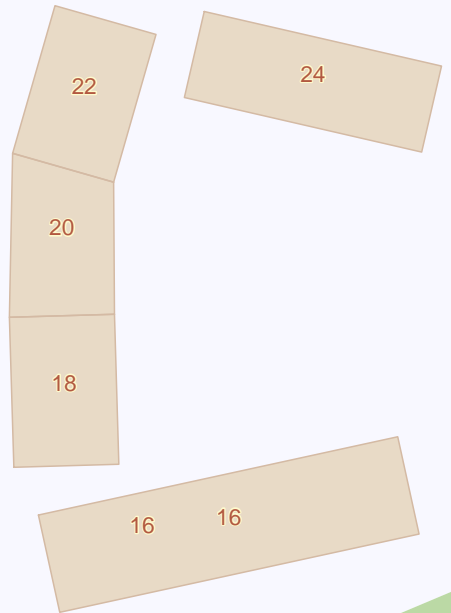
92

94

83

93

103



Map data © OpenStreetMap contributors

lon 12.14208 lat 47.84771

93

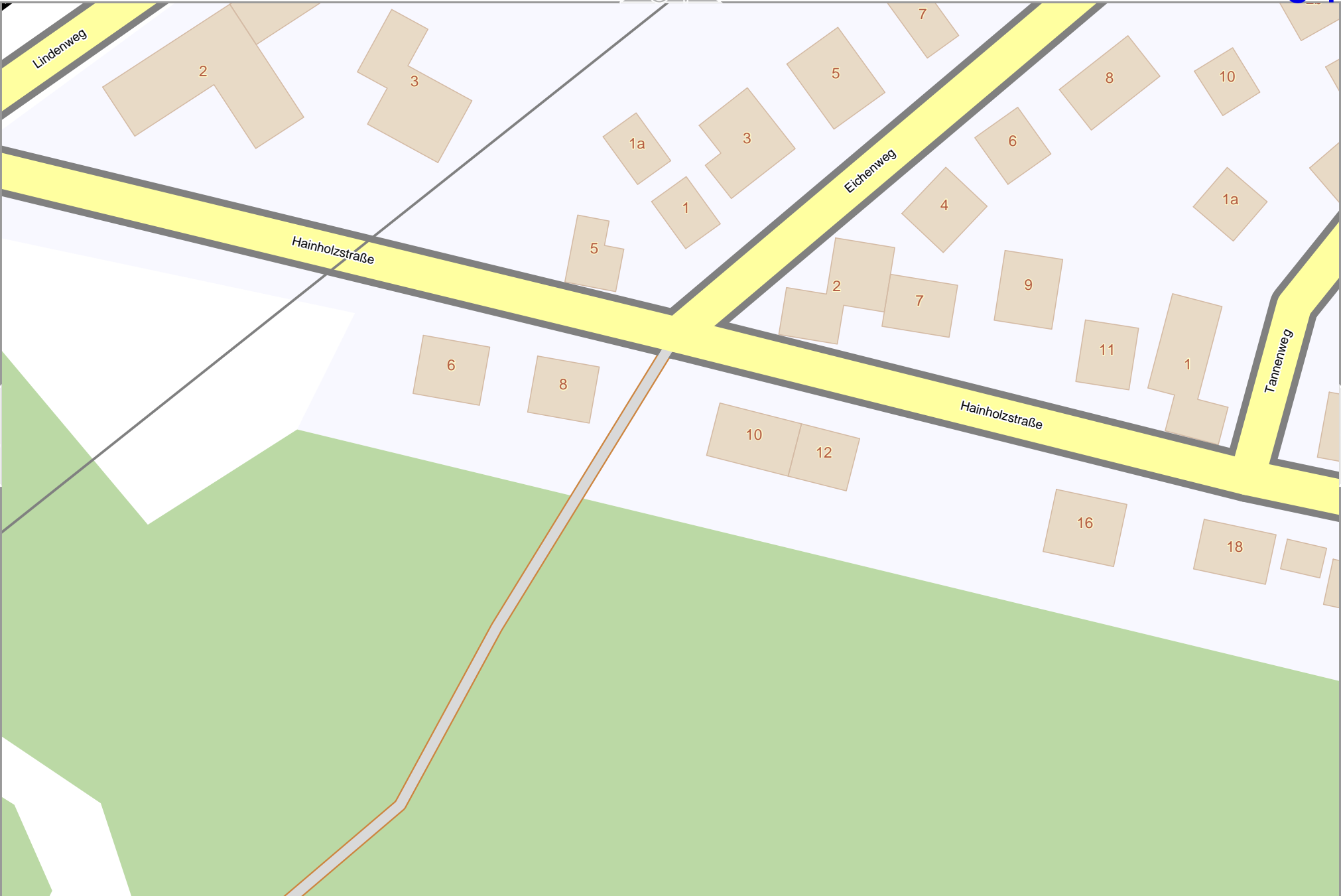
95

lon 12.13851 lat 47.84609 [nom. scale = 1 / 1000]

map_20240505_204945_Europa_RosenheimOst_12.1492_47.8525_611.pdf

0 10 m 100 m

104



Map data © OpenStreetMap contributors

lon 12.14208 lat 47.84609 [nom. scale = 1 / 1000]

0 10 m 100 m



lon 12.14565 lat 47.84771

map_20240505_204945_Europa_RosenheimOst_12.1492_47.8525_611.pdf

Map data © OpenStreetMap contributors

lon 12.14565 lat 47.84609 [nom. scale = 1 / 1000]



lon 12.14922 lat 47.84771

Map: 20240505_204945_Europa_RosenheimOst_12.1492_47.8525_611.pdf

0 10 m 100 m

106

Map data © OpenStreetMap contributors

lon 12.14922 lat 47.84609 [nom. scale = 1 / 1000]

0 10 m 100 m

87

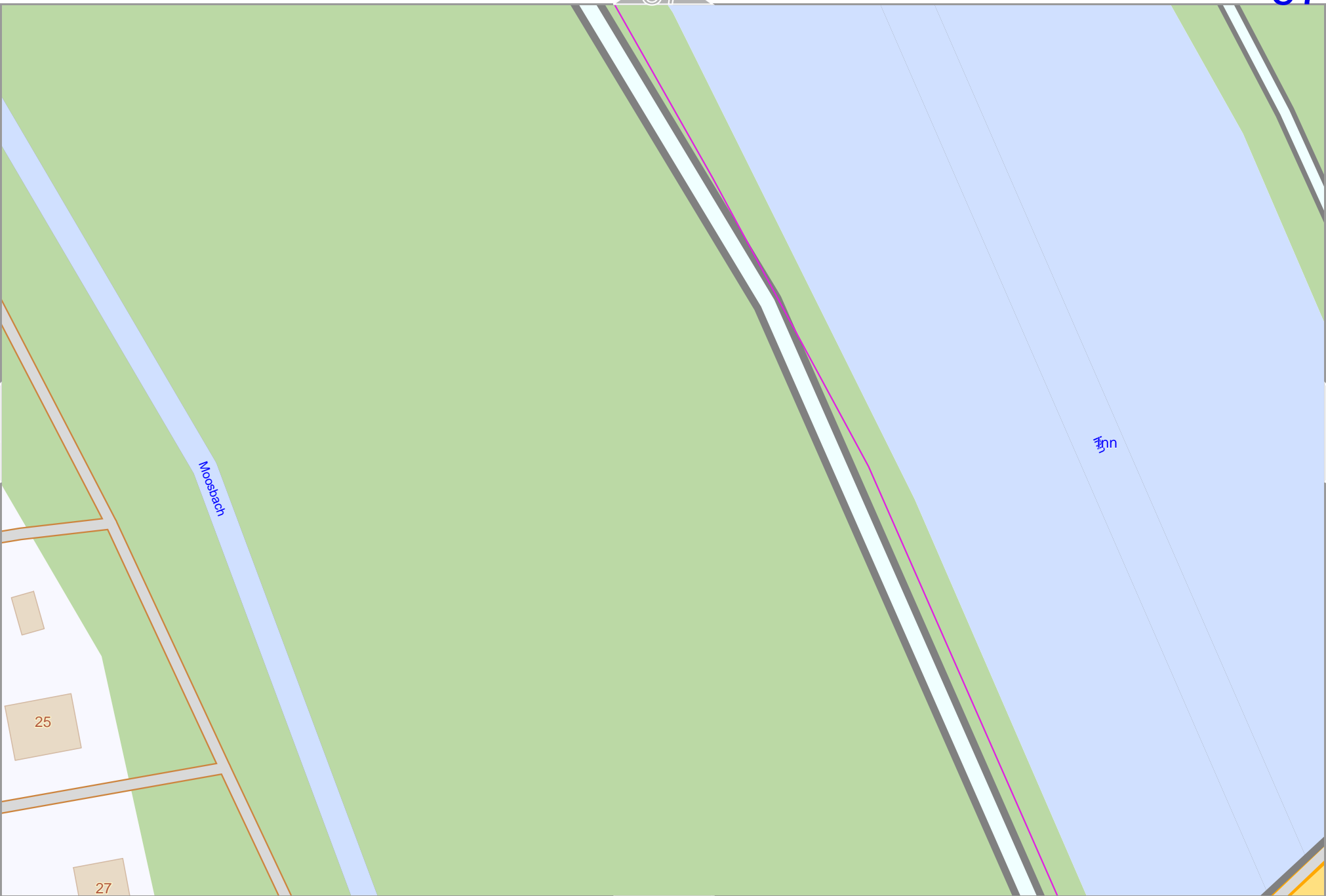
97

lon 12.15278 lat 47.84771

98

map_20240505_204945_Europa_RosenheimOst_12.1492_47.8525_611.pdf

107

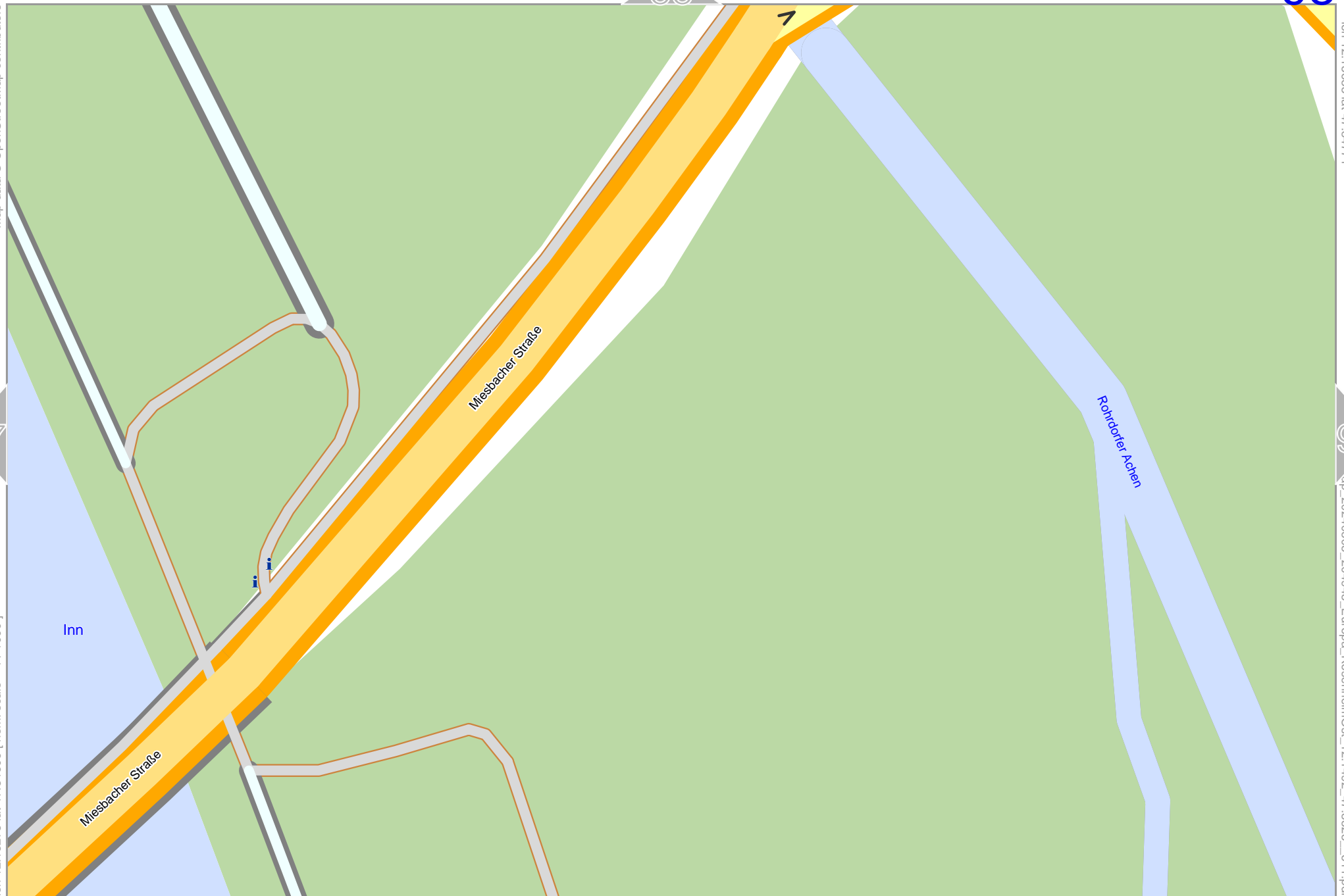



Map data © OpenStreetMap contributors

lon 12.15278 lat 47.84609 [nom. scale = 1 / 1000]

lon 12.15635 lat 47.84771

map_20240505_204945_Europa_RosenheimOst_12.1492_47.8525_611.pdf



Map data © OpenStreetMap contributors


lon 12.15992 lat 47.84771

98

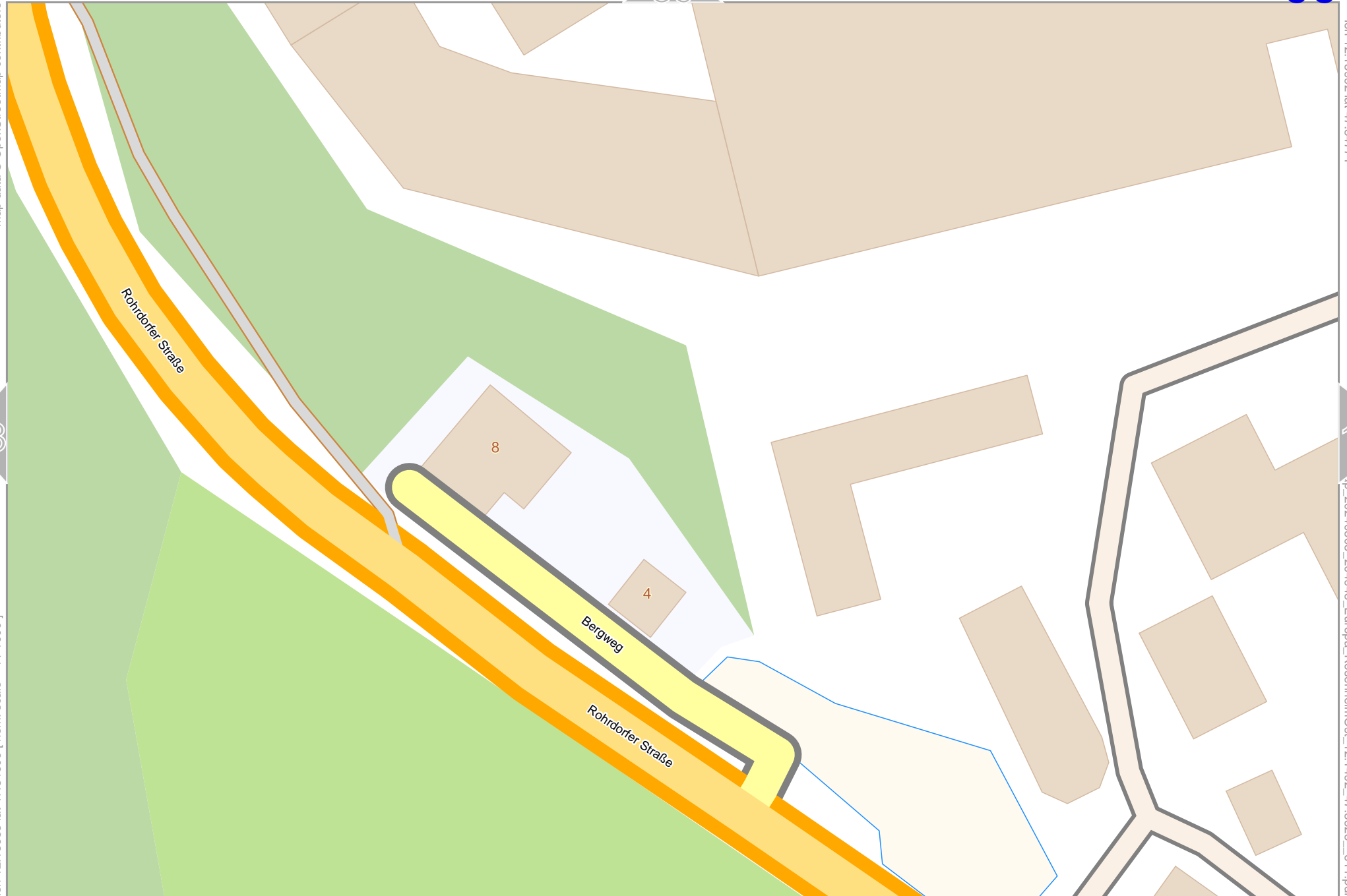
100

lon 12.15635 lat 47.84609 [nom. scale = 1 / 1000]

ap_20240505_204945_Europa_RosenheimOst_12.1492_47.8525_611.pdf



109



Map data © OpenStreetMap contributors

lon 12.15992 lat 47.84609 [nom. scale = 1 / 1000]

lon 12.16349 lat 47.84771

ap_20240505_204945_Europa_RosenheimOst_12.1492_47.8525_611.pdf

0 10 m 100 m

90

100

90

101

110

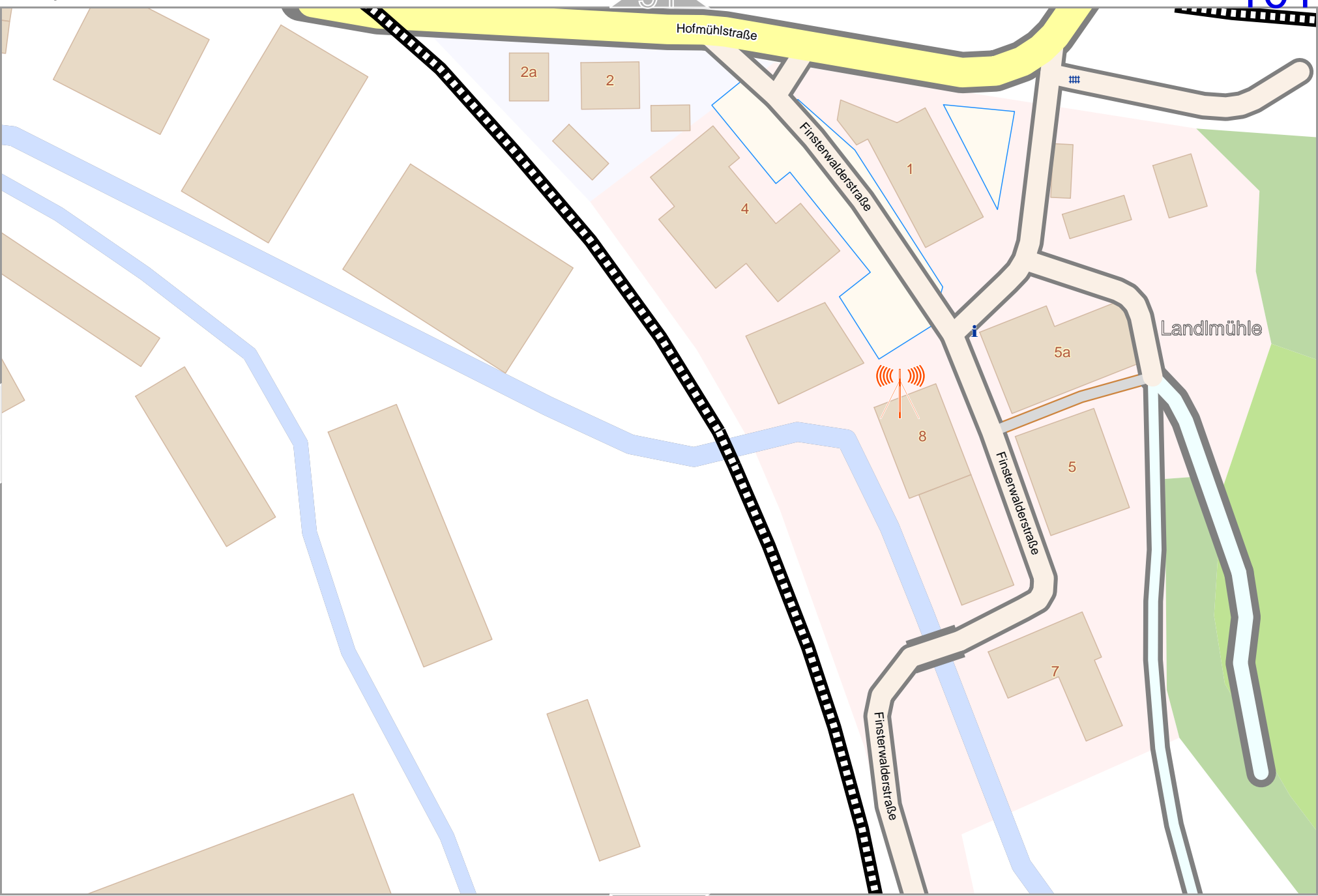


91

101

Map data © OpenStreetMap contributors

lon 12.16706 lat 47.84771



lon 12.16349 lat 47.84609 [nom. scale = 1 / 1000]

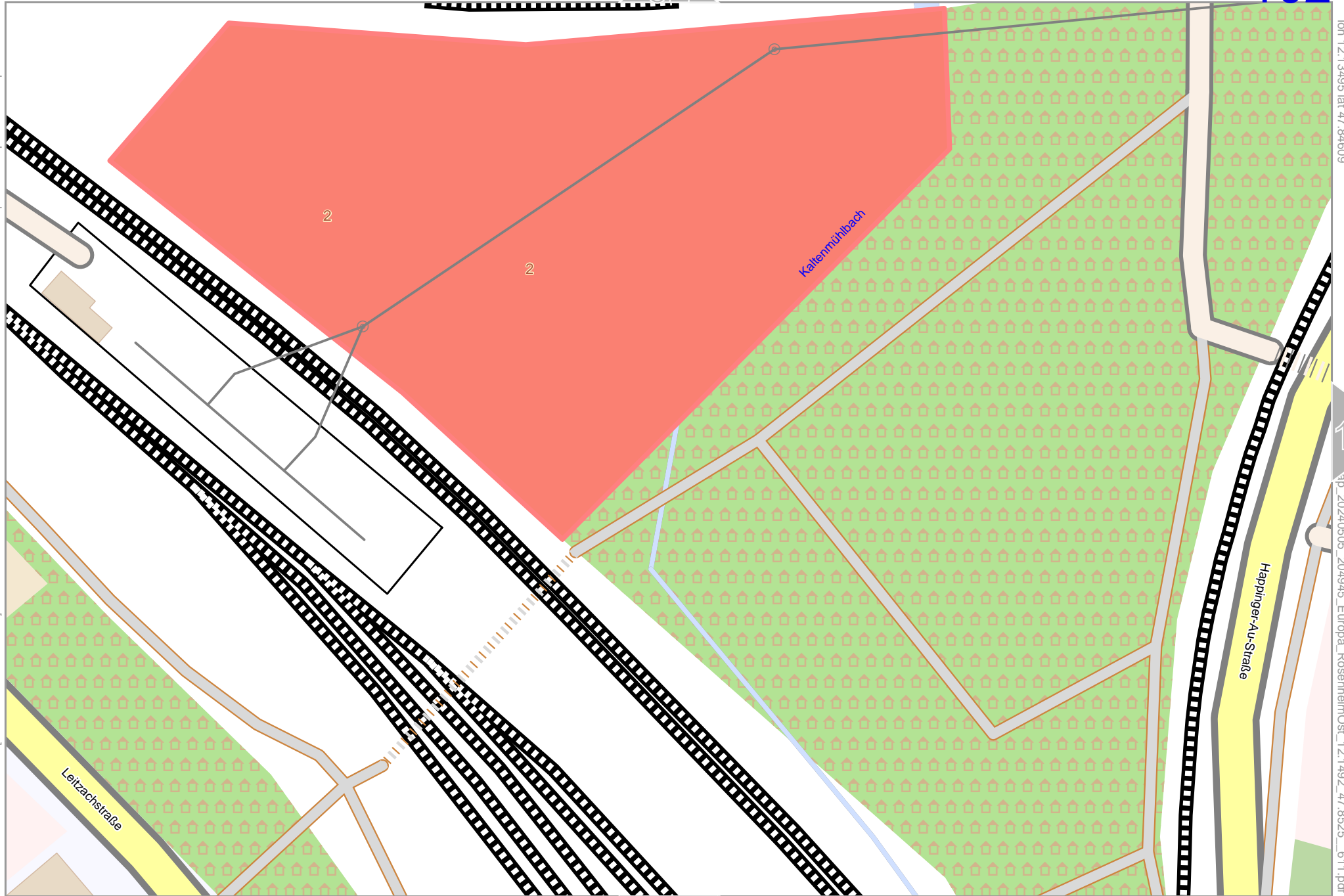
pdfmap_20240505_204945_Europa_RosenheimOst_12.1492_47.8525_611.pdf

0 10 m 100 m



Map data © OpenStreetMap contributors

lon 12.13138 lat 47.84447 [nom. scale = 1 / 1000]



lon 12.13495 lat 47.84609

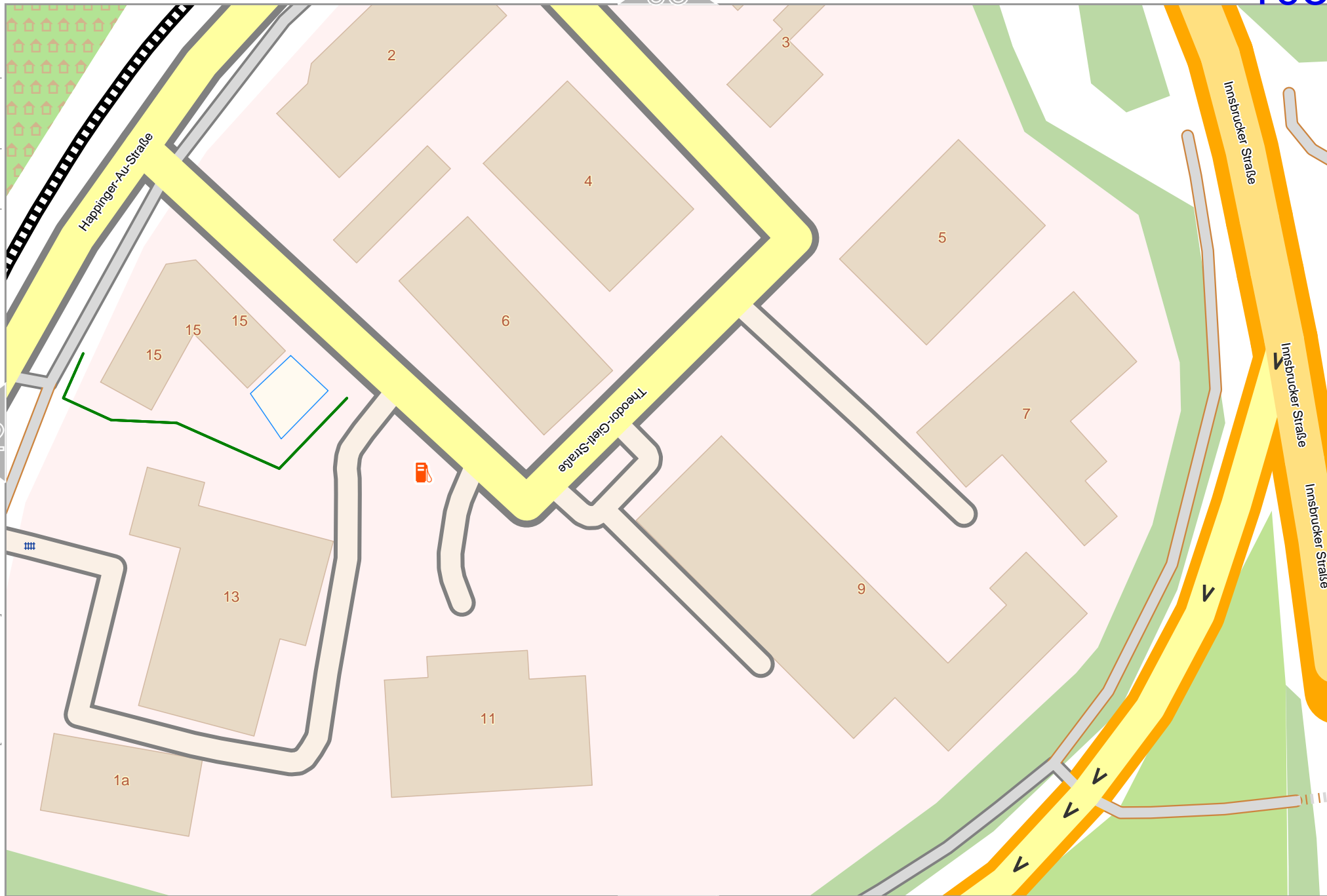
ap. 20240505_204945_Europa_RosenheimOst_12.1492_47.8525_611.pdf

Map data © OpenStreetMap contributors

93

103

lon 12.13851 lat 47.84609



102

104

lon 12.13495 lat 47.84447 [nom. scale = 1 / 1000]

ap_20240505_204945_Europa_RosenheimOst_12.1492_47.8525_611.pdf



113

Map data © OpenStreetMap contributors

lon 12.14208 lat 47.84609

lon 12.13851 lat 47.84447 [nom. scale = 1 / 1000]

ap_20240505_204945_Europa_RosenheimOst_12.1492_47.8525_611.pdf


103

105

Innsbrucker Straße

0 10 m 100 m

114



Map data © OpenStreetMap contributors

lon 12.14208 lat 47.84447 [nom. scale = 1 / 1000]

0 10 m 100 m

95

105

lon 12.14565 lat 47.84609

106

ap_20240505_204945_Europa_RosenheimOst_12.1492_47.8525_611.pdf

115



Map data © OpenStreetMap contributors

lon 12.14565 lat 47.84447 [nom. scale = 1 / 1000]

0 10 m 100 m



lon 12.14922 lat 47.84609

ap_20240505_204945_Europa_RosenheimOst_12.1492_47.8525_611.pdf

Map data © OpenStreetMap contributors

lon 12.14922 lat 47.84447 [nom. scale = 1 / 1000]

0 10 m 100 m

97

107

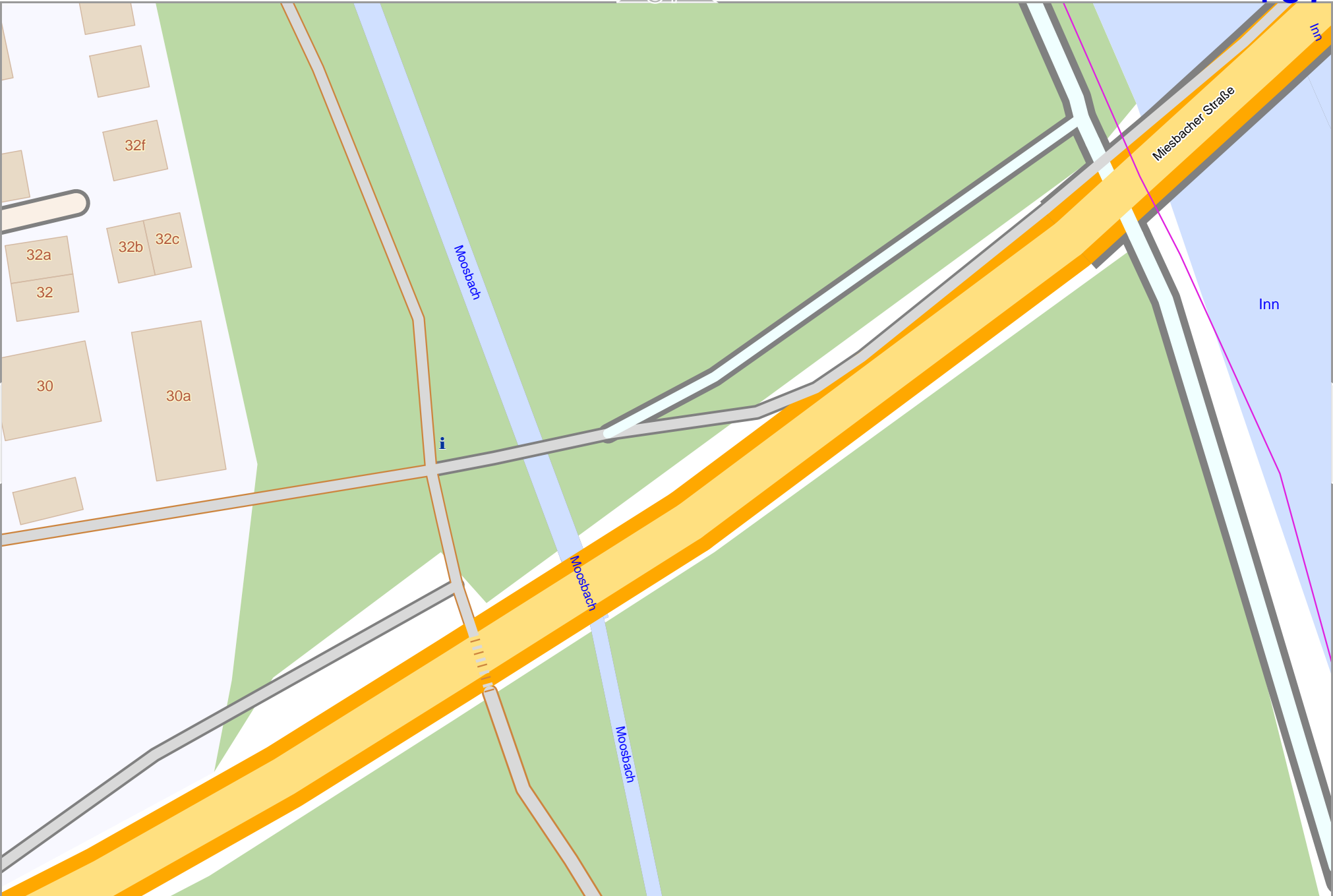
lon 12.15278 lat 47.84609

106

ap_20240505_204945_Europa_RosenheimOst_12.1492_47.8525_611.pdf

108

117



98

108



Map data © OpenStreetMap contributors

lon 12.15278 lat 47.84447 [nom. scale = 1 / 1000]

lon 12.15635 lat 47.84609

ap_20240505_204945_Europa_RosenheimOst_12.1492_47.8525_611.pdf

107

109

118

0 10 m 100 m

99

109

Map data © OpenStreetMap contributors

lon 12.15992 lat 47.84609

133

Rohrdorfer Straße

Rohrdorfer Achen

Gärtnerei-Weg

10

110

ap_20240505_204945_Europa_RosenheimOst_12.1492_47.8525_611.pdf

lon 12.15635 lat 47.84447 [nom. scale = 1 / 1000]

0 10 m 100 m

119



Rohrdorfer Straße

Rohrdorfer Straße

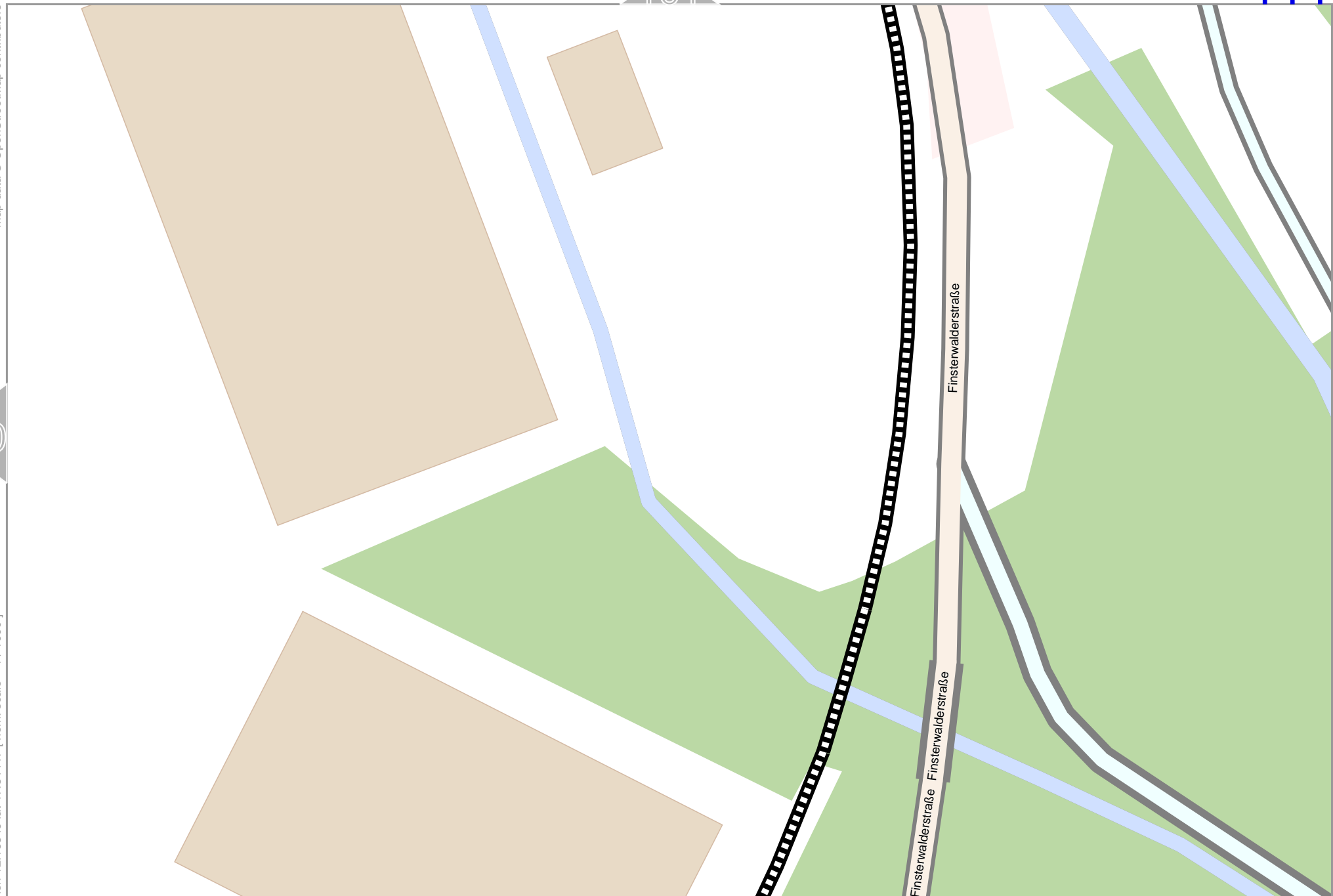
Selbahnweg

8

Map data © OpenStreetMap contributors

lon 12.16349 lat 47.84447 [nom. scale = 1 / 1000]

0 10 m 100 m



lon 12.16706 lat 47.84609

pdfmap_20240505_204945_Europa_RosenheimOst_12.1492_47.8525_611.pdf

Finstenwalderstraße Finstenwalderstraße

Europa_RosenheimOst

102

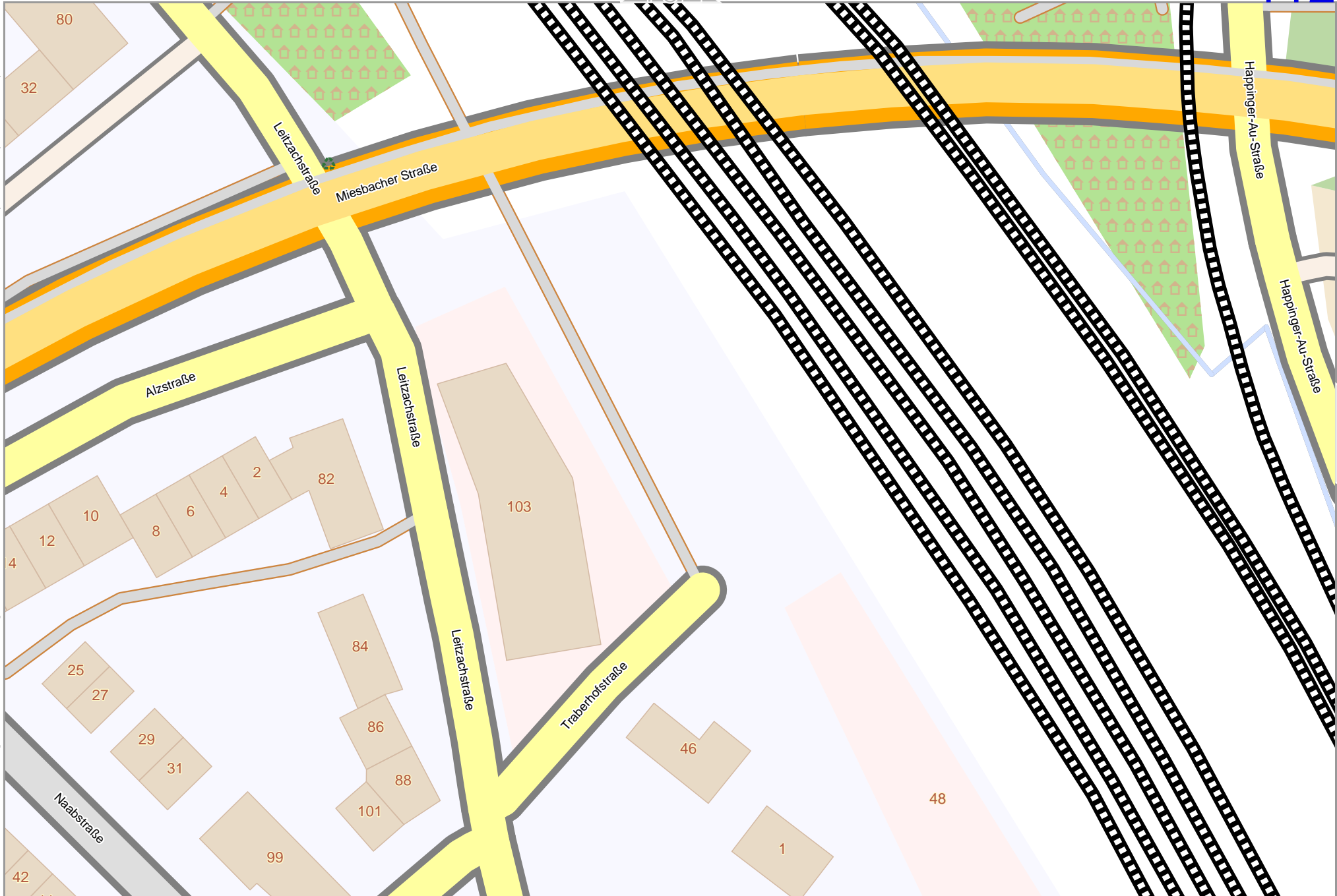
112

113

Map data © OpenStreetMap contributors

lon 12.13138 lat 47.84285 [nom. scale = 1 / 1000]

lon 12.13495 lat 47.84447
ap: 20240505_204945_Europa_RosenheimOst_12.1492_47.8525_611.pdf



0 10 m 100 m

Map data © OpenStreetMap contributors

lon 12.13495 lat 47.84285 [nom. scale = 1 / 1000]

lon 12.13851 lat 47.84447

ap_20240505_204945_Europa_RosenheimOst_12.1492_47.8525_611.pdf



Happinger-Au-Straße

3 3

Map data © OpenStreetMap contributors

lon 12.14208 lat 47.84447

Innsbrucker Straße

Innsbrucker Straße

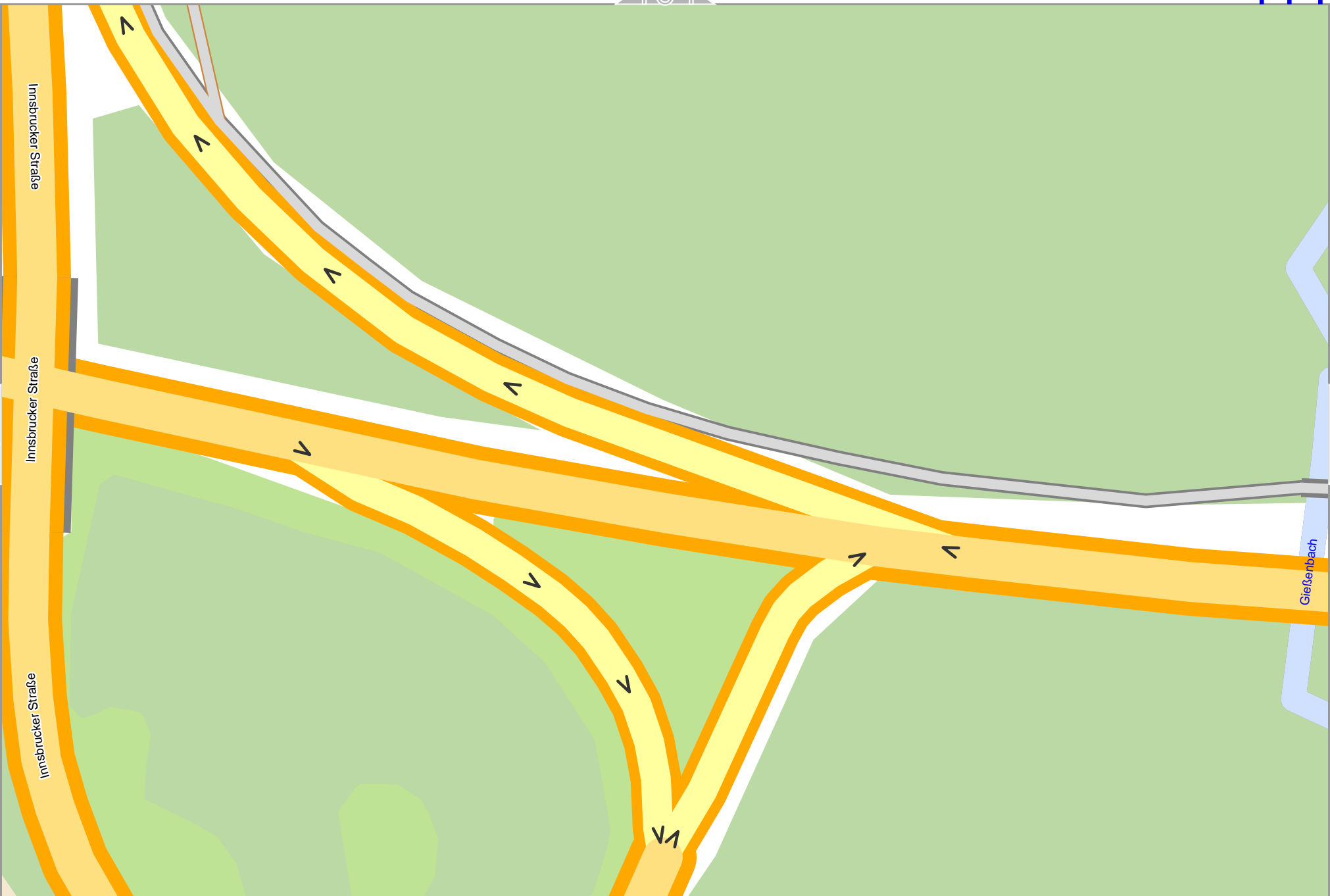
Innsbrucker Straße

Gießenbach

lon 12.13851 lat 47.84285 [nom. scale = 1 / 1000]

ap_20240505_204945_Europa_RosenheimOst_12.1492_47.8525_611.pdf

0 10 m 100 m



Map data © OpenStreetMap contributors



105

115

114

116

lon 12.14208 lat 47.84285 [nom. scale = 1 / 1000]

lon 12.14565 lat 47.84447
ap_20240505_204945_Europa_RosenheimOst_12.1492_47.8525_611.pdf



Map data © OpenStreetMap contributors

2a

39

Kastener Straße

Kastener Straße

Kastener Straße

lon 12.14922 lat 47.84447

ap_20240505_204945_Europa_RosenheimOst_12.1492_47.8525_611.pdf

lon 12.14565 lat 47.84285 [nom. scale = 1 / 1000]

115

117

0 10 m 100 m



Map data © OpenStreetMap contributors

lon 12.14922 lat 47.84285 [nom. scale = 1 / 1000]

lon 12.15278 lat 47.84447

ap_20240505_204945_Europa_RosenheimOst_12.1492_47.8525_611.pdf

0 10 m 100 m

Map data © OpenStreetMap contributors

lon 12.15278 lat 47.84285 [nom. scale = 1 / 1000]

lon 12.15635 lat 47.84447

ap_20240505_204945_Europa_RosenheimOst_12.1492_47.8525_611.pdf

117

Inn Inn

119

0 10 m 100 m

Map data © OpenStreetMap contributors

lon 12.15635 lat 47.84285 [nom. scale = 1 / 1000]

lon 12.15992 lat 47.84447

ap_20240505_204945_Europa_RosenheimOst_12.1492_47.8525_611.pdf

118

120

0 10 m 100 m

Rohrböfer Achen

Gärtnerei-Weg



Map data © OpenStreetMap contributors

lon 12.15992 lat 47.84285 [nom. scale = 1 / 1000]

lon 12.16349 lat 47.84447

ap_20240505_204945_Europa_RosenheimOst_12.1492_47.8525_611.pdf

110

120

119

121

Rohrdorfer Straße

Rohrdorfer Straße

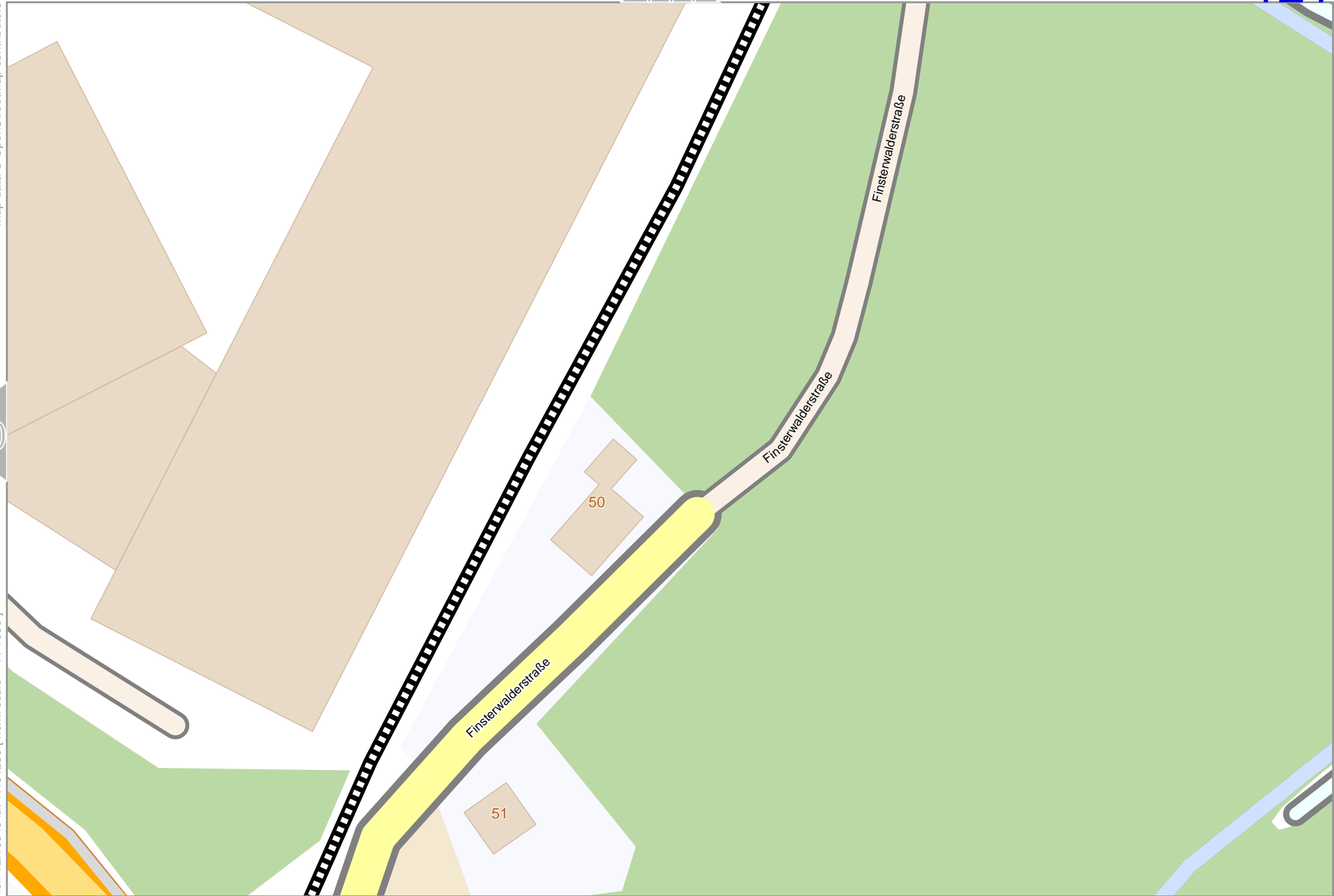


Map data © OpenStreetMap contributors

lon 12.16349 lat 47.84285 [nom. scale = 1 / 1000]

lon 12.16706 lat 47.84447

pdfmap_20240505_204945_Europa_RosenheimOst_12.1492_47.8525_611.pdf



0 10 m 100 m