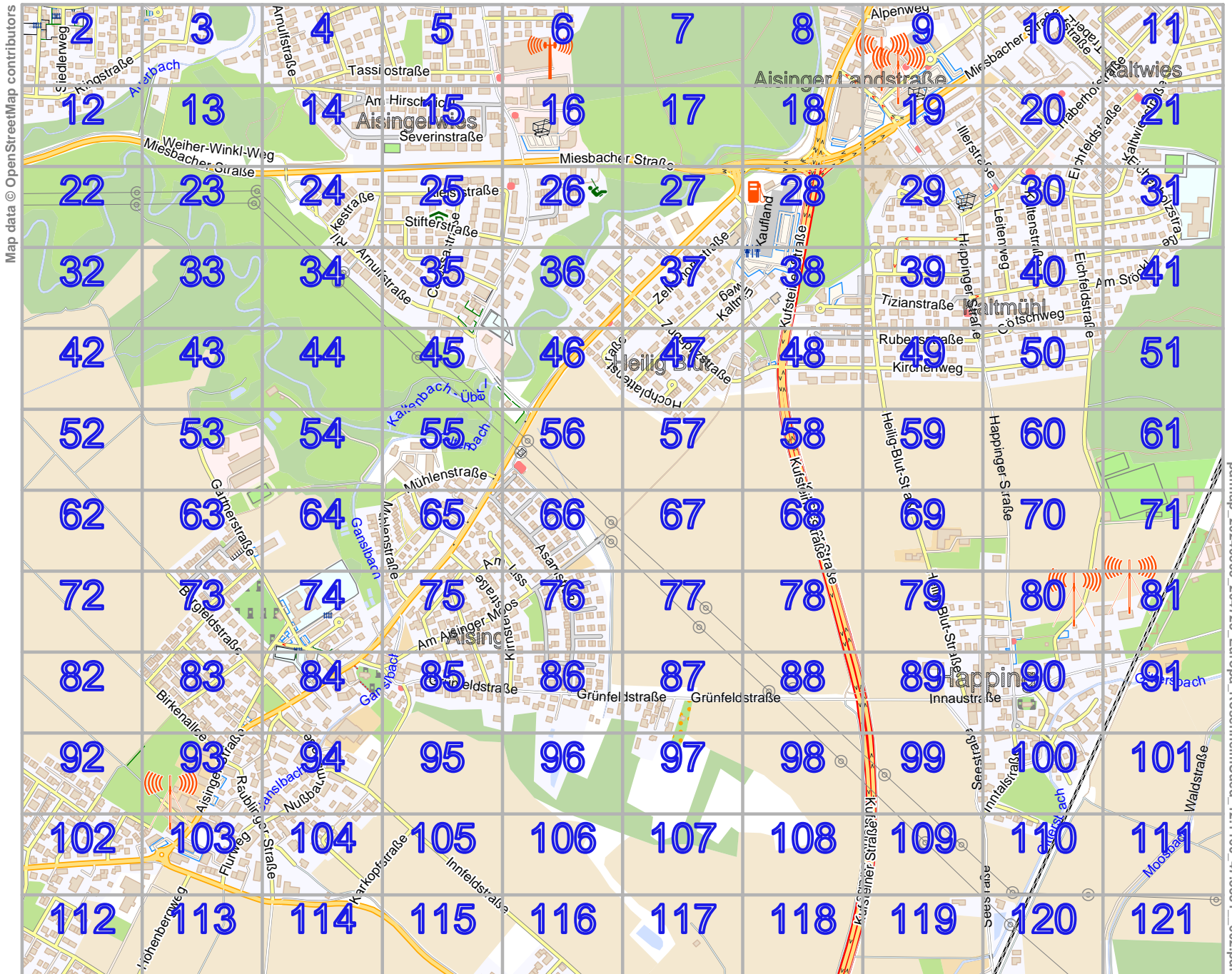


# Europa\_RosenheimSued

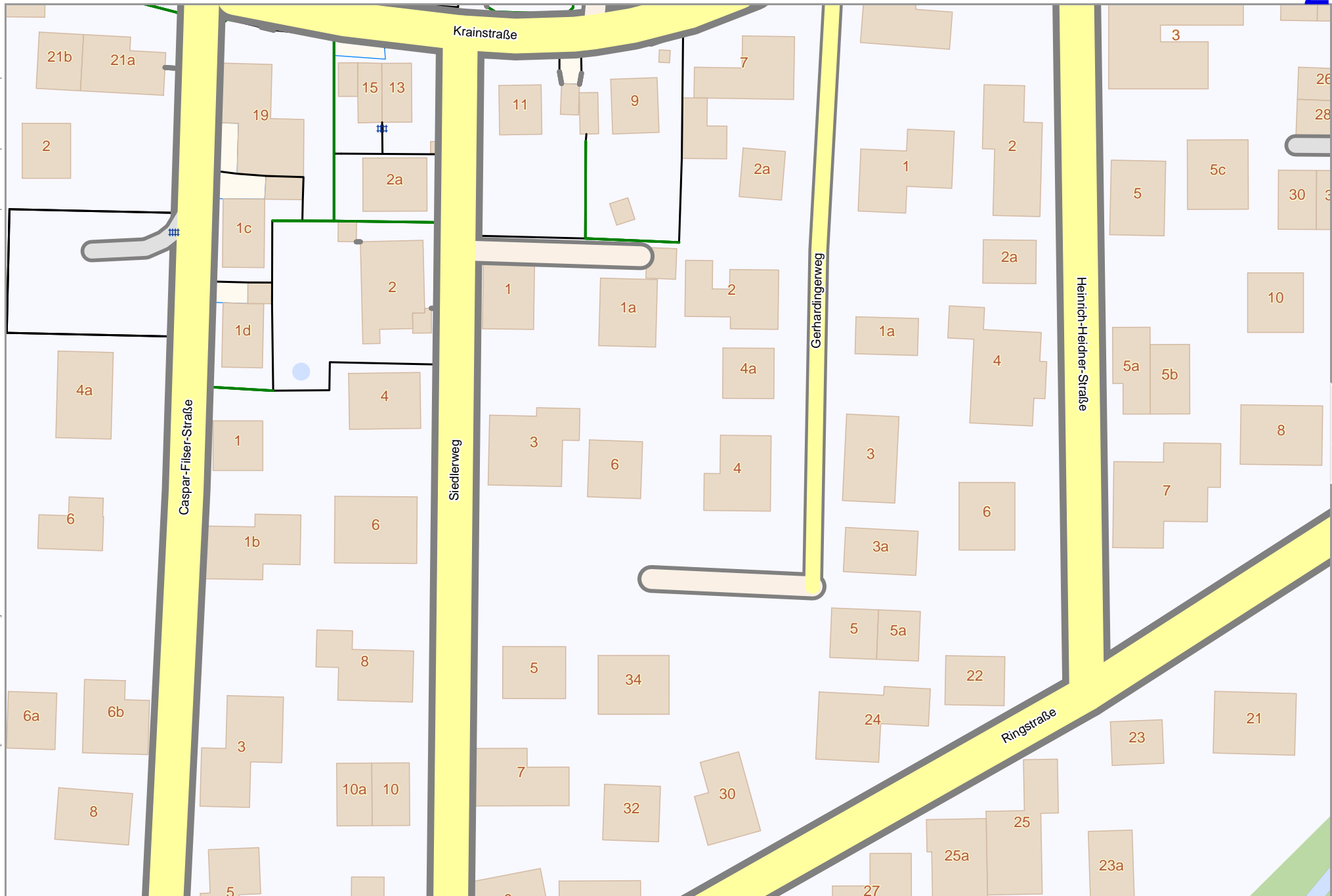
lon 12.13389 lat 47.84284



pdfmap\_20240505\_204723\_Europa\_RosenheimSued\_12.1160\_47.8331\_602.pdf

Map data © OpenStreetMap contributors

lon 12.09823 lat 47.84122 [ nom. scale = 1 / 1000 ]

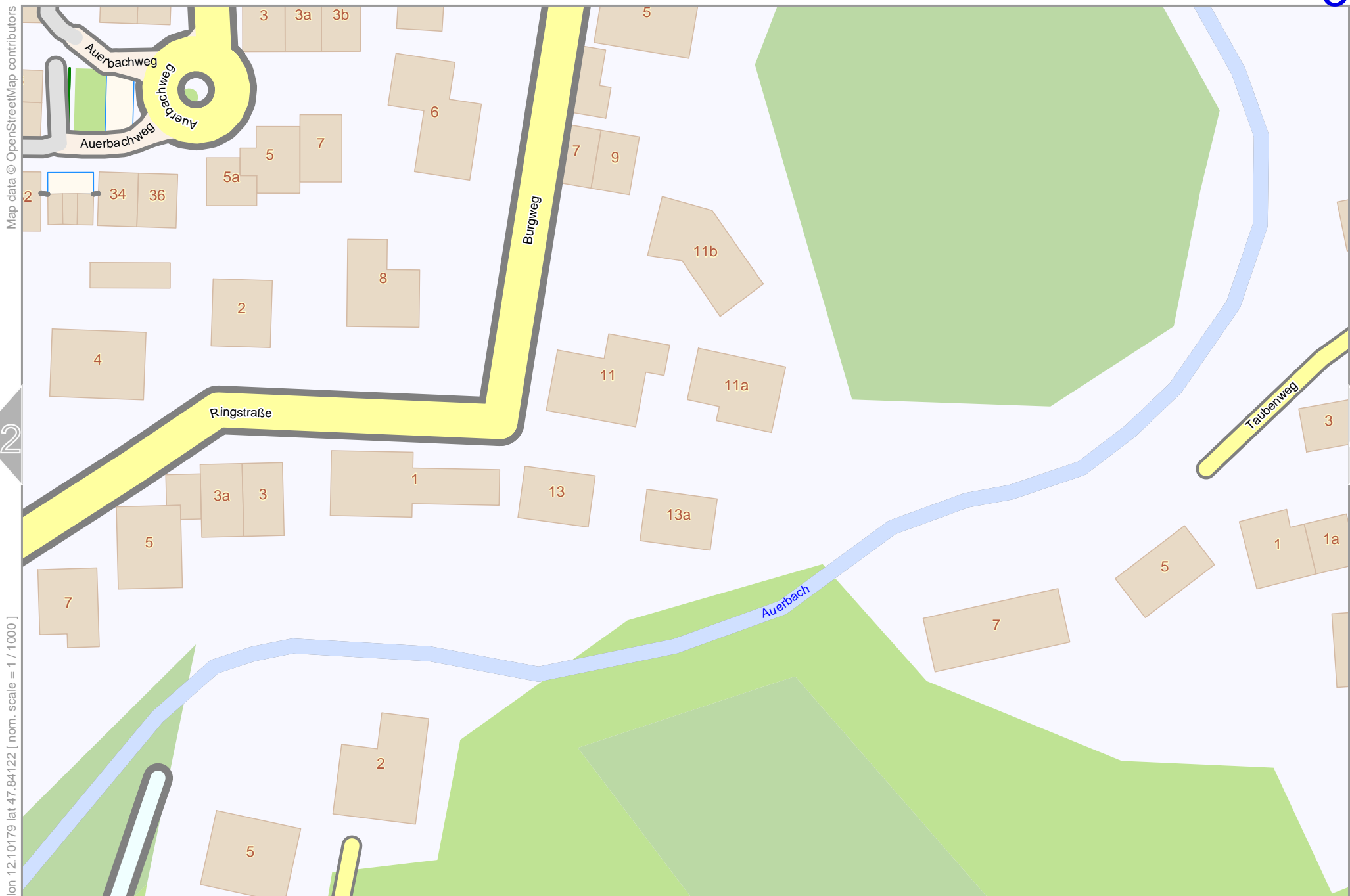


lon 12.10179 lat 47.84284

2\_20240505\_204723\_Europa\_RosenheimSued\_12.1160\_47.8331\_602.pdf

0 10 m 100 m

12



Map data © OpenStreetMap contributors

lon 12.10536 lat 47.84284

lon 12.10179 lat 47.84122 [ nom. scale = 1 / 1000 ]

20240505\_204723\_Europa\_RosenheimSued\_12.1160\_47.8331\_602.pdf

0 10 m 100 m

Map data © OpenStreetMap contributors

lon 12.10593 lat 47.84284

lon 12.10536 lat 47.84122 [ nom. scale = 1 / 1000 ]

20240505\_204723\_Europa\_RosenheimSued\_12.1160\_47.8331\_602.pdf



0 10 m 100 m

14

Map data © OpenStreetMap contributors

lon 12.10893 lat 47.84122 [ nom. scale = 1 / 1000 ]

lon 12.11249 lat 47.84284

2\_20240505\_204723\_Europa\_RosenheimSued\_12.1160\_47.8331\_602.pdf

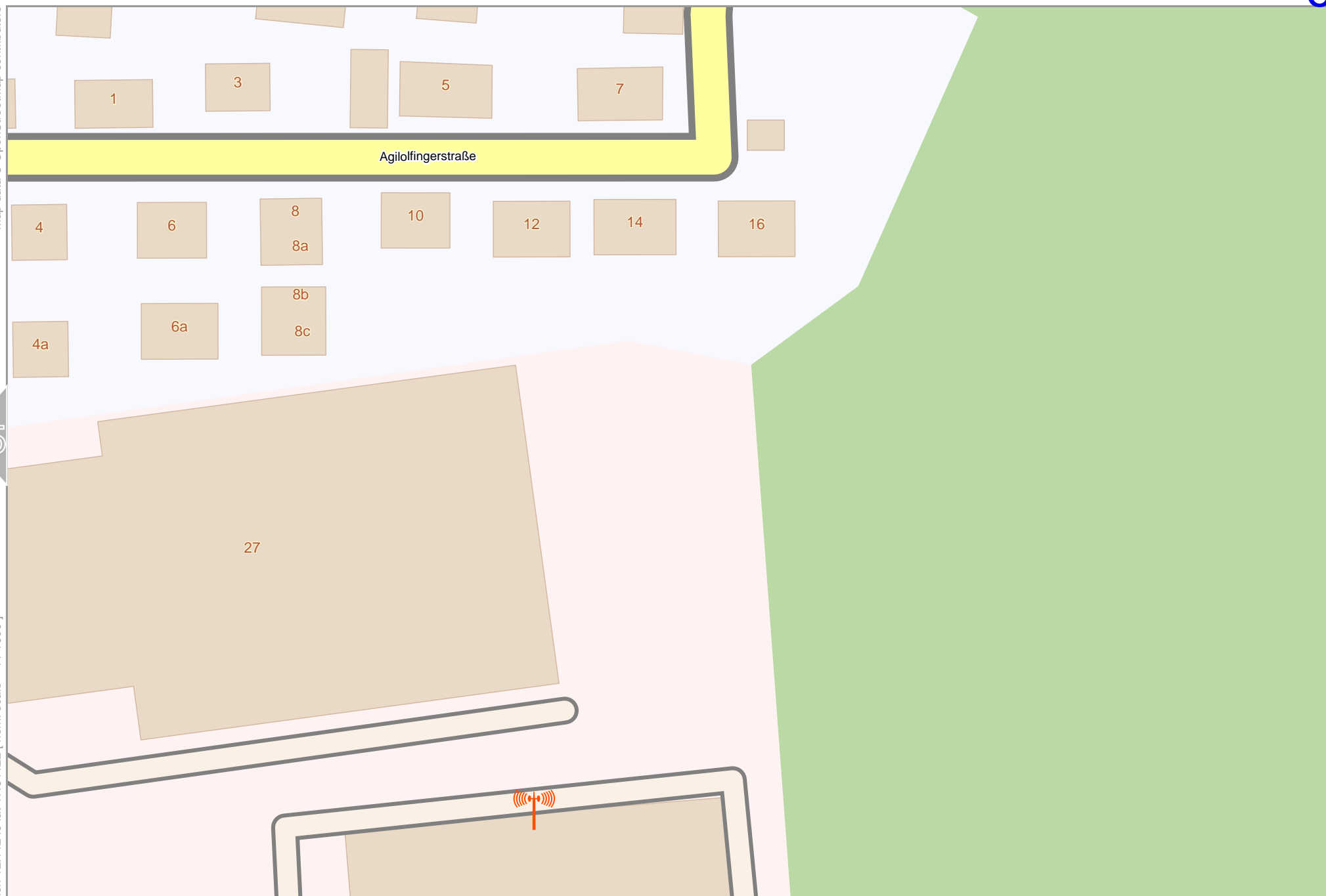


Map data © OpenStreetMap contributors

lon 12.11606 lat 47.84284

lon 12.11249 lat 47.84122 [ nom. scale = 1 / 1000 ]

lon 12.11606 lat 47.84284





0 10 m 100 m

17



Map data © OpenStreetMap contributors

lon 12.11963 lat 47.84122 [ nom. scale = 1 / 1000 ]

lon 12.12319 lat 47.84284  
20240505\_204723\_Europa\_RosenheimSued\_12.1160\_47.8331\_602.pdf







Map data © OpenStreetMap contributors

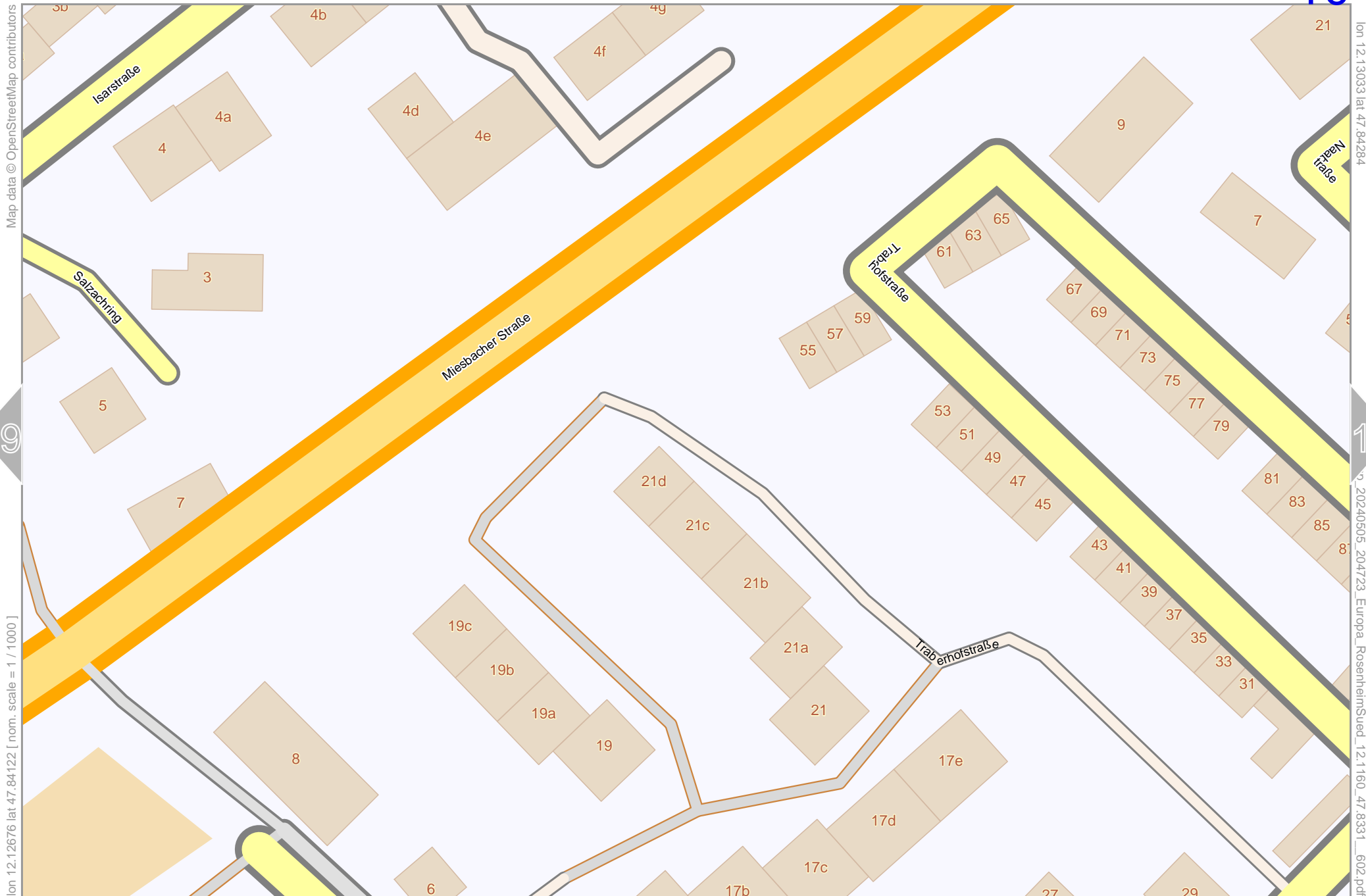
lon 12.12319 lat 47.84122 [ nom. scale = 1 / 1000 ]

lon 12.12676 lat 47.84284

lon 12.12676 lat 47.84284

0 10 m 100 m

19



Map data © OpenStreetMap contributors

lon 12.12676 lat 47.84122 [ nom. scale = 1 / 1000 ]

lon 12.13033 lat 47.84284  
20240505\_204723\_Europa\_RosenheimSued\_12.1160\_47.8331\_602.pdf



0 10 m 100 m

20

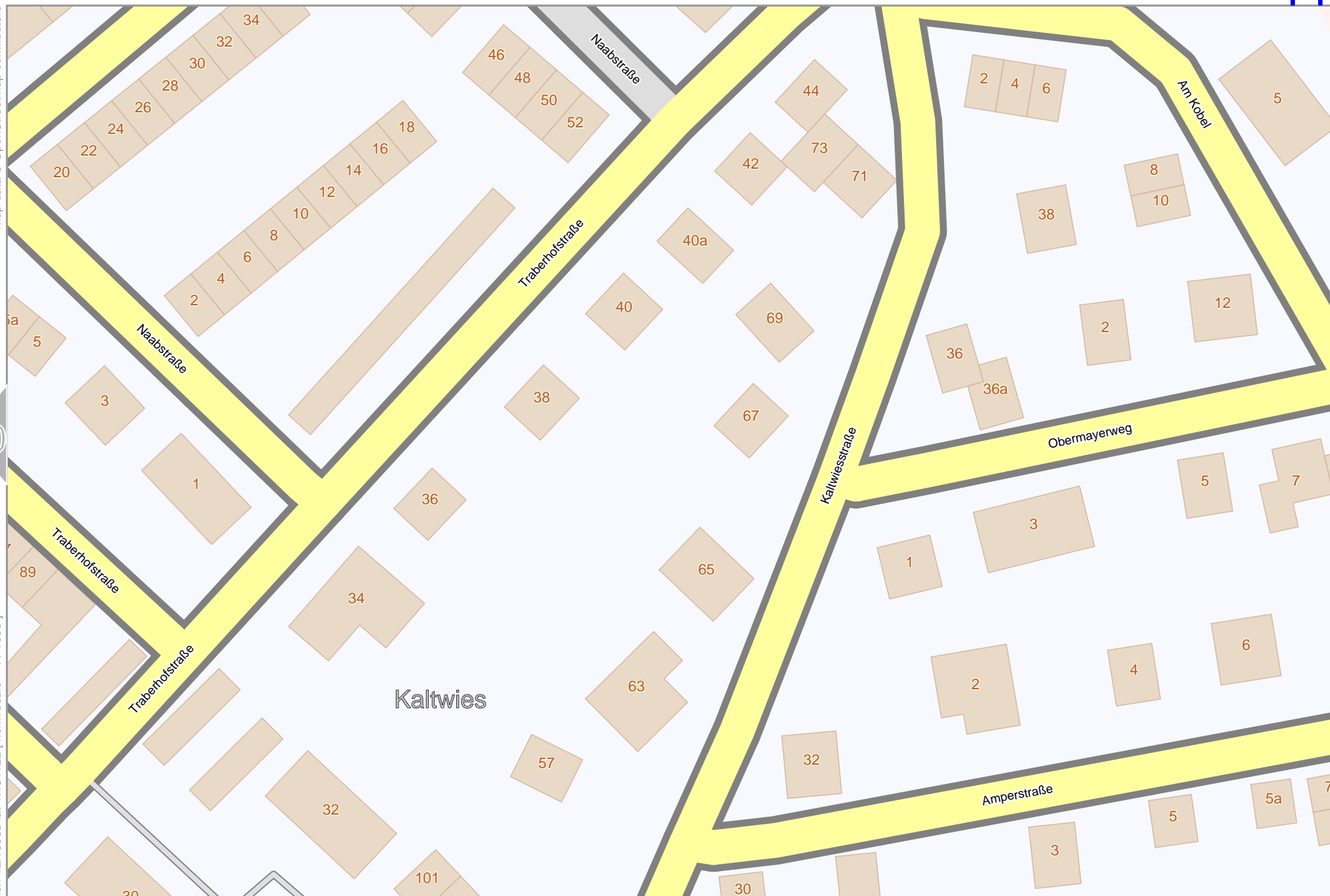
Map data © OpenStreetMap contributors

lon 12.133891 lat 47.84284

pdfmap\_20240505\_204723\_Europa\_RosenheimSued\_12.1160\_47.8331\_602.pdf

lon 12.13033 lat 47.84122 [ nom. scale = 1 / 1000 ]

0 10 m 100 m



Kaltwies

# Europa\_RosenheimSued

12 top



Map data © OpenStreetMap contributors

lon 12.09823 lat 47.83960 [ nom. scale = 1 / 1000 ]

lon 12.10179 lat 47.84122  
lon 12.20240505\_204723 Europa\_RosenheimSued\_12.1160\_47.8331\_602.pdf

0 10 m 100 m

22

Map data © OpenStreetMap contributors

lon 12.10536 lat 47.84122



12

14

lon 12.10179 lat 47.83960 [ nom. scale = 1 / 1000 ]

20240505\_204723\_Europa\_RosenheimSued\_12.1160\_47.8331\_602.pdf

Weiber-Winkl-Weg

Weiber-Winkl-Weg

Miesbacher Straße

Kaltenbach

23



Map data © OpenStreetMap contributors

lon 12.10536 lat 47.83960 [ nom. scale = 1 / 1000 ]

lon 12.10893 lat 47.84122

lon 12.20240505, 204723 Europa\_RosenheimSued\_12.1160\_47.8331\_602.pdf

13

15

4

24

Tassilostraße Am Hirschbichl

Am Hirschbichl

Amulfstraße

Am Hirschbichl

Am Hirschbichl

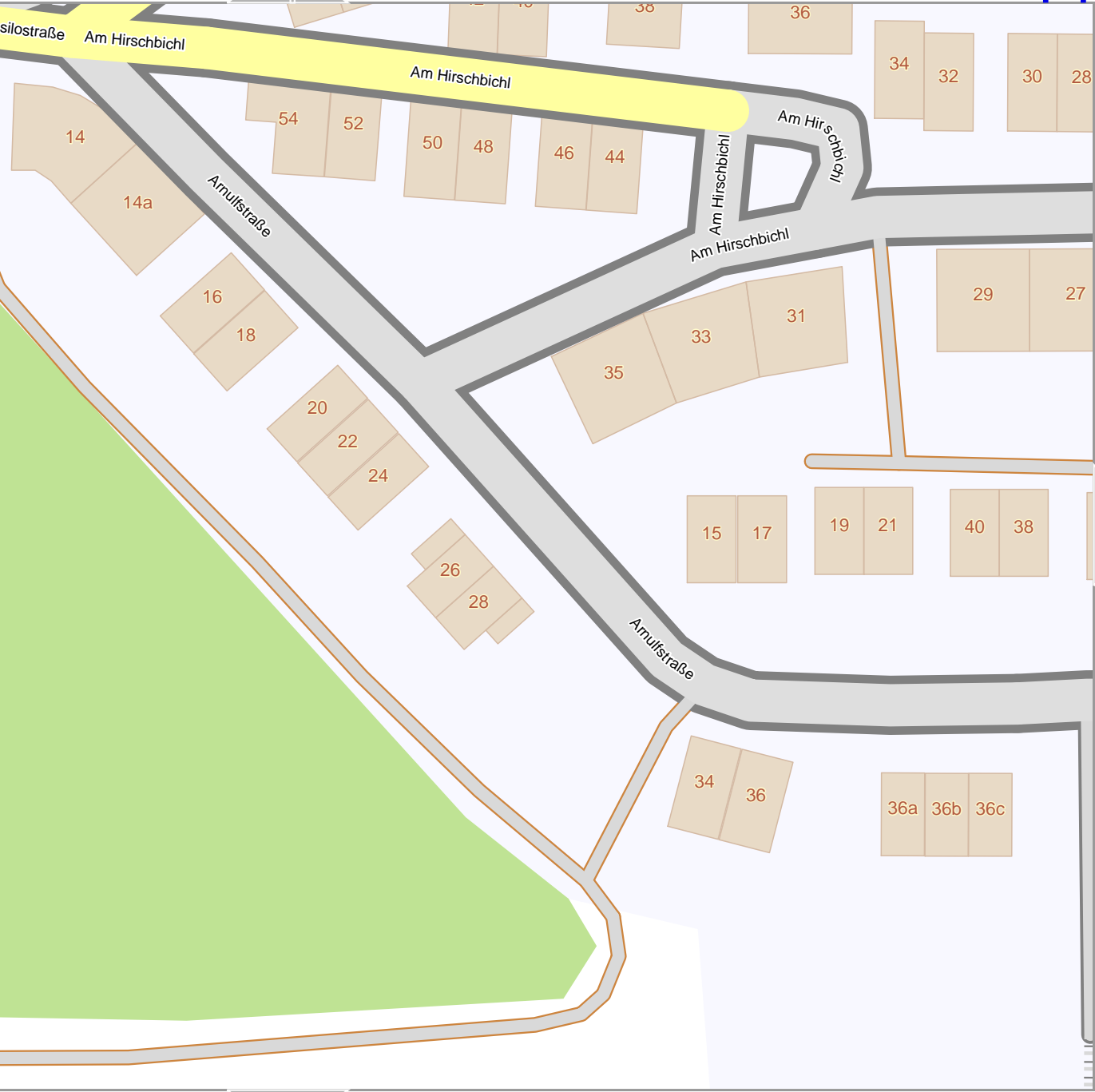
Am Hirschbichl

Amulfstraße

Weiber-Winkl-Weg

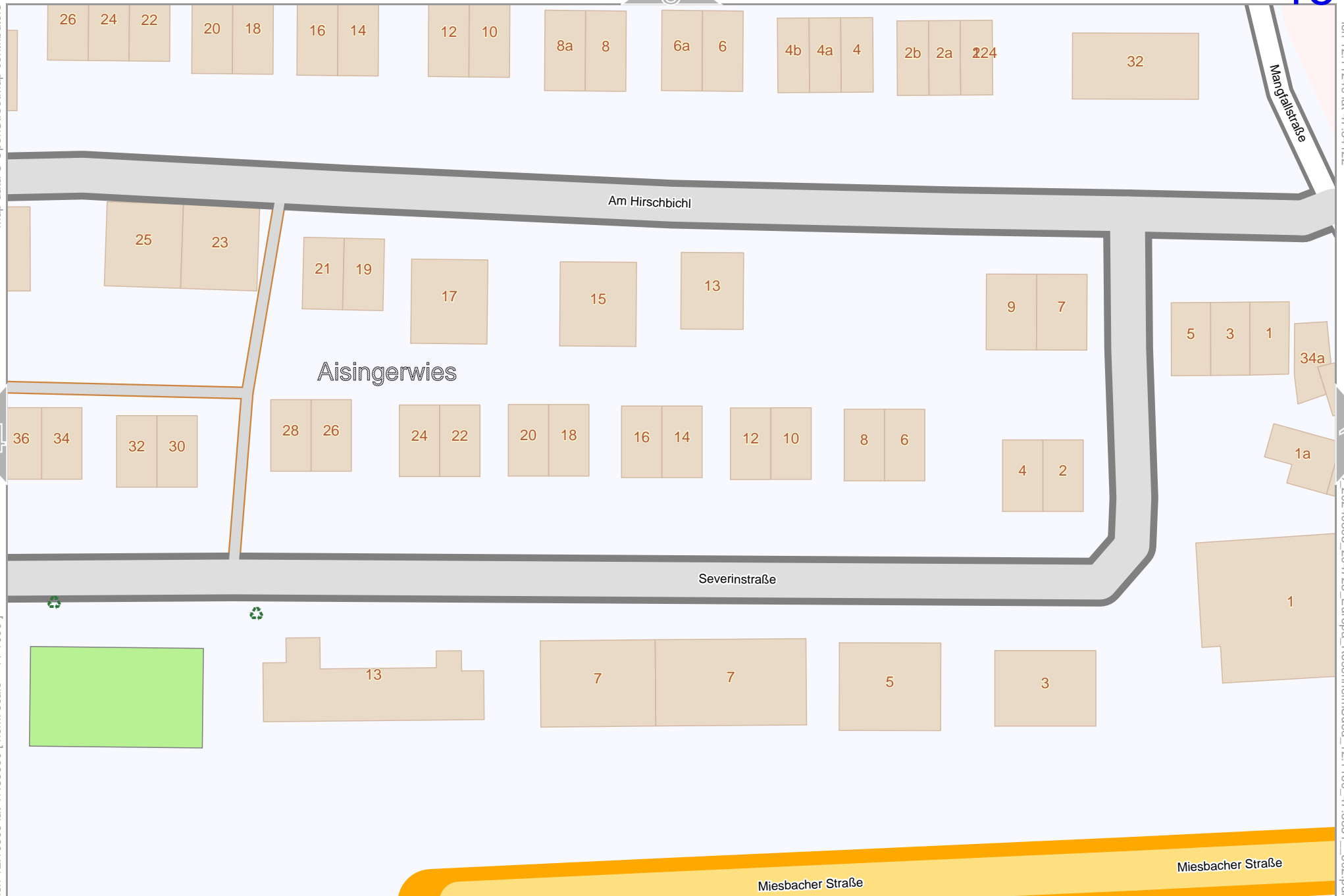
100 m

10 m



Map data © OpenStreetMap contributors

lon 12.11249 lat 47.84122



14

16

lon 12.10893 lat 47.83960 [ nom. scale = 1 / 1000 ]

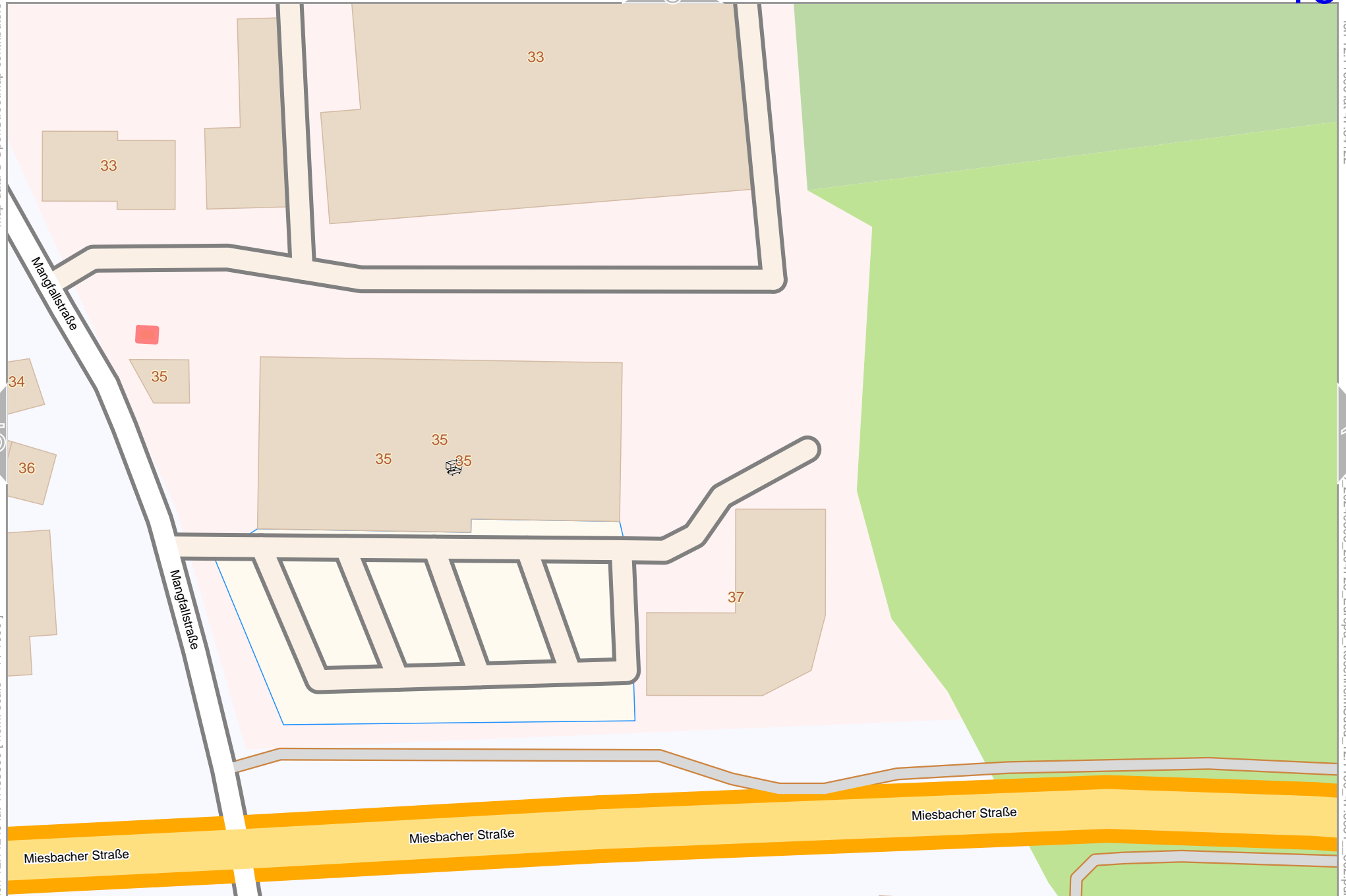
lon 12.11600 lat 47.83310



25

Map data © OpenStreetMap contributors

lon 12.11606 lat 47.84122



lon 12.11249 lat 47.83960 [ nom. scale = 1 / 1000 ]

lon 12.11606 lat 47.8331 602.pdf





Map data © OpenStreetMap contributors

lon 12.11963 lat 47.84122

16

18

lon 12.11606 lat 47.83960 [ nom. scale = 1 / 1000 ]

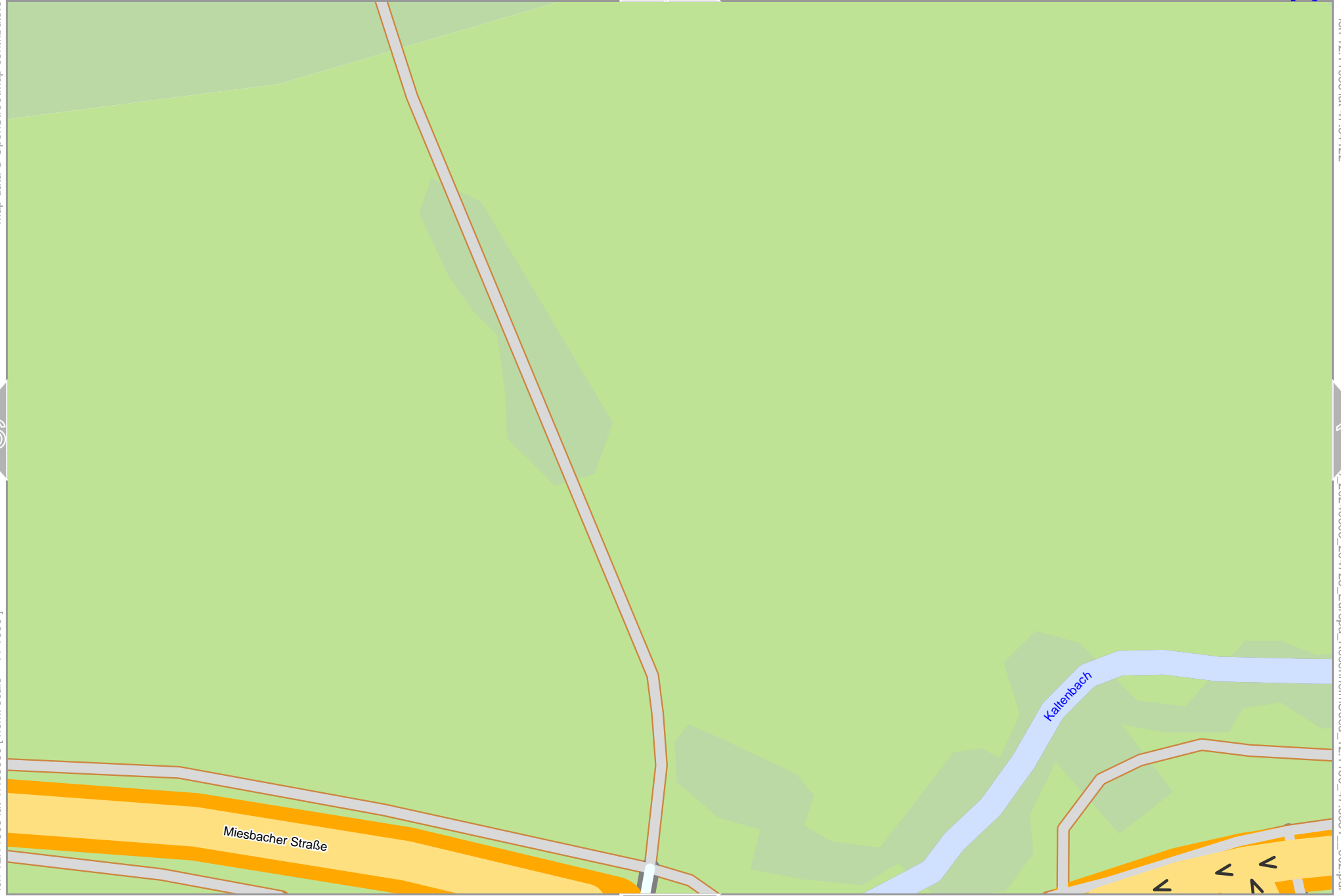
lon 12.11606 lat 47.83960 [ nom. scale = 1 / 1000 ]

0 10 m 100 m

Miesbacher Straße

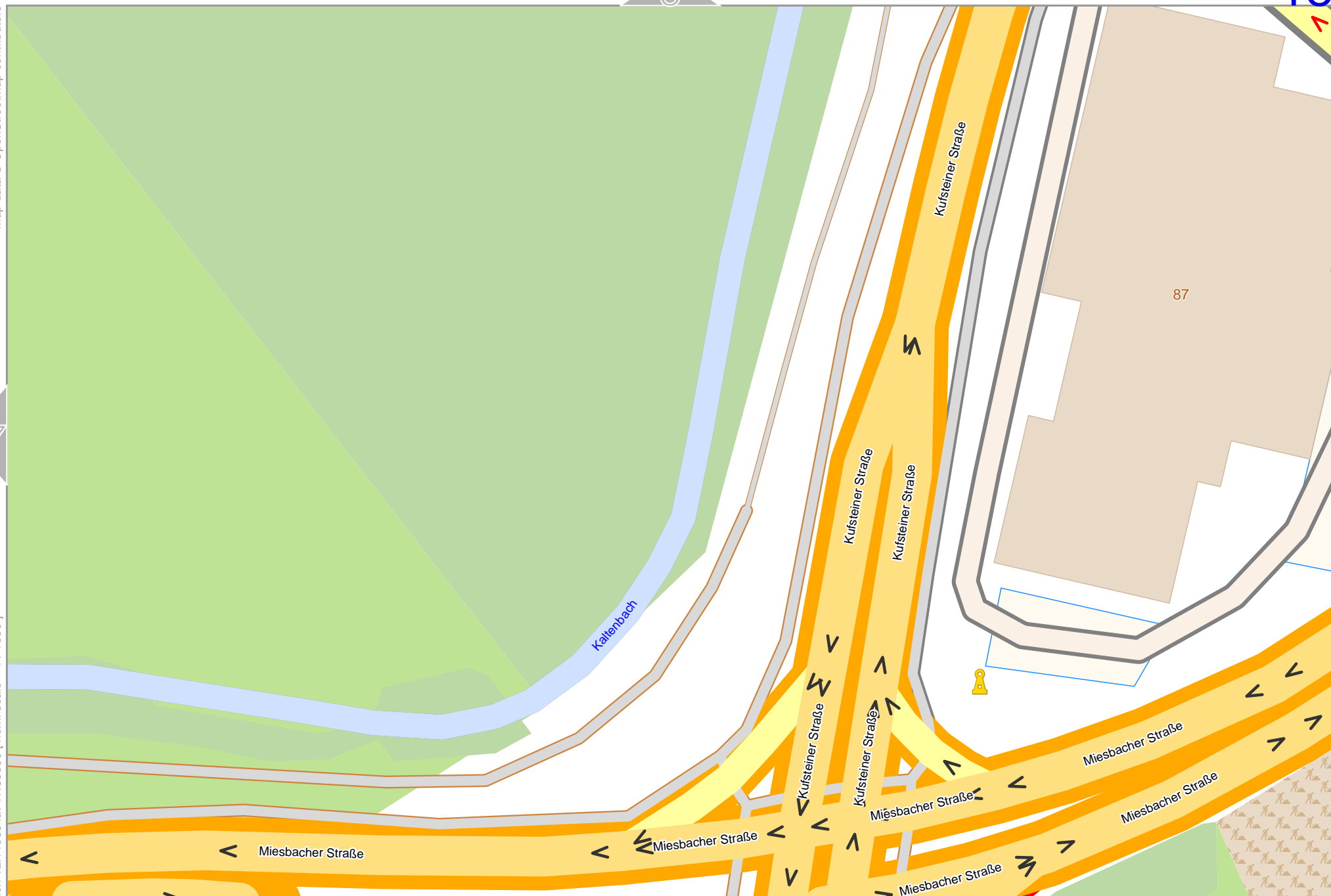
Kaltenbach

27



Map data © OpenStreetMap contributors

lon 12.11963 lat 47.83960 [ nom. scale = 1 / 1000 ]



17

8

lon 12.12319 lat 47.84122

19

20240505\_204723\_Europa\_RosenheimSued\_12.1160\_47.8331\_602.pdf

0 10 m 100 m

28



Map data © OpenStreetMap contributors

lon 12.13033 lat 47.84122

19

21

lon 12.12676 lat 47.83960 [ nom. scale = 1 / 1000 ]

20240505\_204723\_Europa\_RosenheimSued\_12.1160\_47.8331\_602.pdf

0 10 m 100 m



0 10 m 100 m

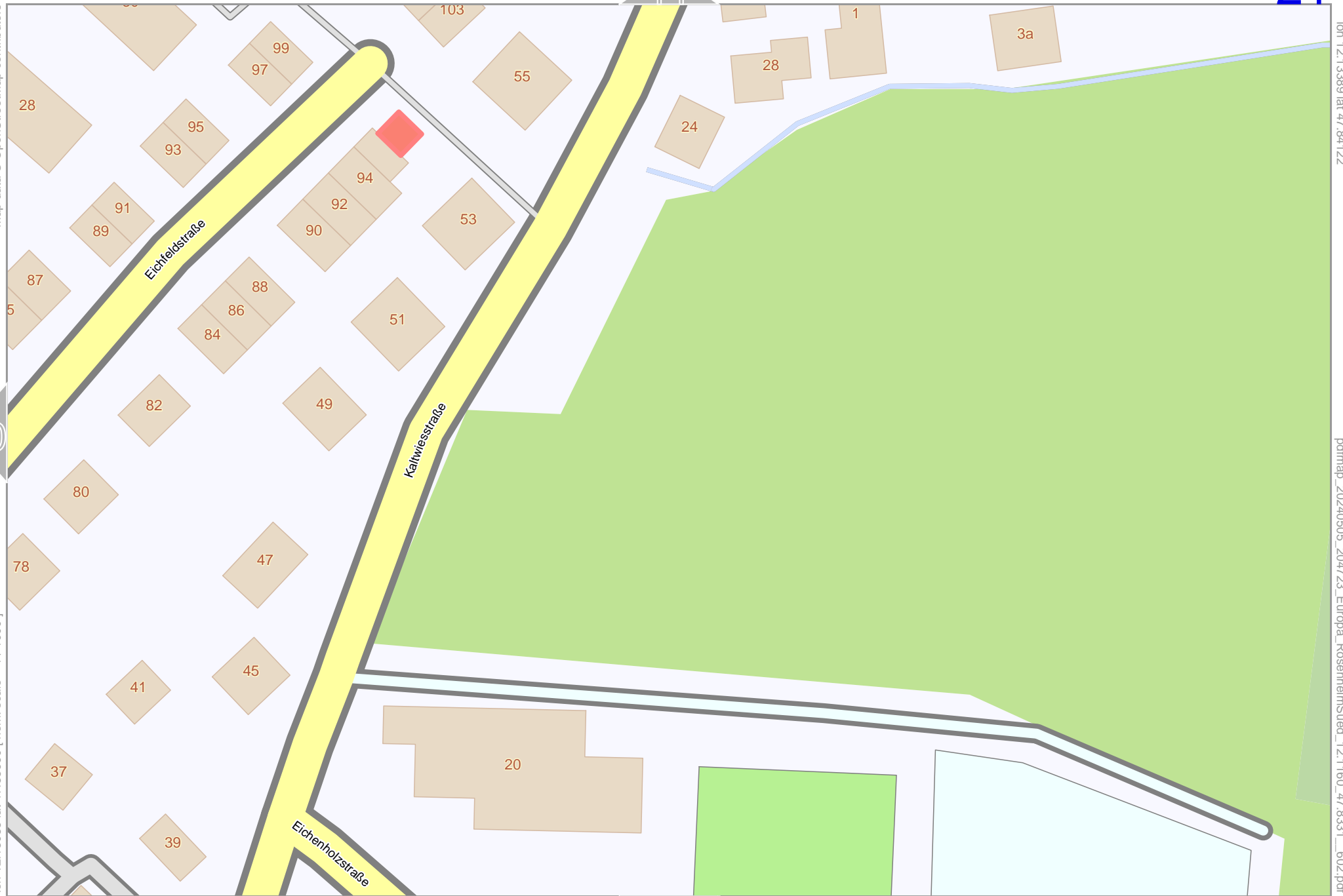
30

Map data © OpenStreetMap contributors

lon 12.13033 lat 47.83960 [ nom. scale = 1 / 1000 ]

lon 12.13389 lat 47.84122

pdfmap\_20240505\_204723\_Europa\_RosenheimSued\_12.1160\_47.8331\_602.pdf



20

31

Map data © OpenStreetMap contributors

lon 12.09823 lat 47.83798 [ nom. scale = 1 / 1000 ]

lon 12.10179 lat 47.83960  
lon 12.20240505\_204723 Europa\_RosenheimSued\_12.1160\_47.8331\_602.pdf

0 10 m 100 m

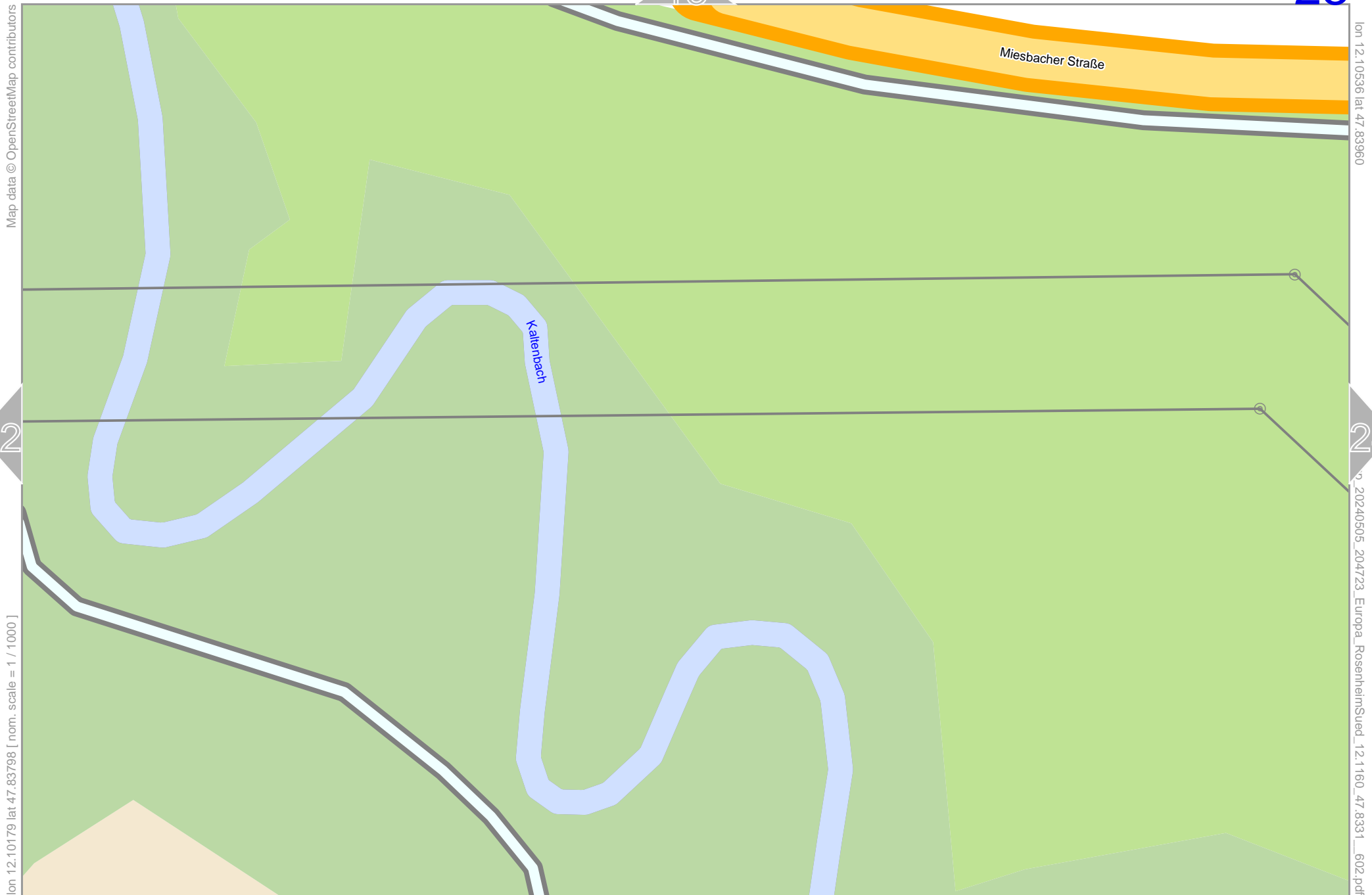
Kaltenbach



# Europa\_RosenheimSued

23

top



Map data © OpenStreetMap contributors

lon 12.10536 lat 47.83960

22

24

lon 12.10179 lat 47.83798 [ nom. scale = 1 / 1000 ]

lon 12.20240505\_204723\_Europa\_RosenheimSued\_12.1160\_47.8331\_602.pdf



33

Map data © OpenStreetMap contributors

lon 12.10893 lat 47.83960

Miesbacher Straße

Weifer-Winkl-Weg

Weifer-Winkl-Weg

Rilkestraße

Armußstraße  
Stifterstraße

23

25

lon 12.10536 lat 47.83798 [ nom. scale = 1 / 1000 ]

lon 12.20240505, 204723 Europa\_RosenheimSued\_12.1160\_47.8331\_602.pdf

0 10 m 100 m

34





15

Map data © OpenStreetMap contributors

lon 12.11249 lat 47.83960

Miesbacher Straße

56

54

52

50

48

46

44

42

40

38

36

34

Kleiststraße

17

15

13

5a

5

24

26

18

16

14

12

10

7

9

6

3a

3



Carossastraße

4

2

3a

3

Stifterstraße

lon 12.10893 lat 47.83798 [ nom. scale = 1 / 1000 ]

lon 12.11249 lat 47.83960

5

23

21

13

11a

1

1a

22

15

20

17

7

9

5

18

19

5

31

29

Gottfried-Keller-Straße

33

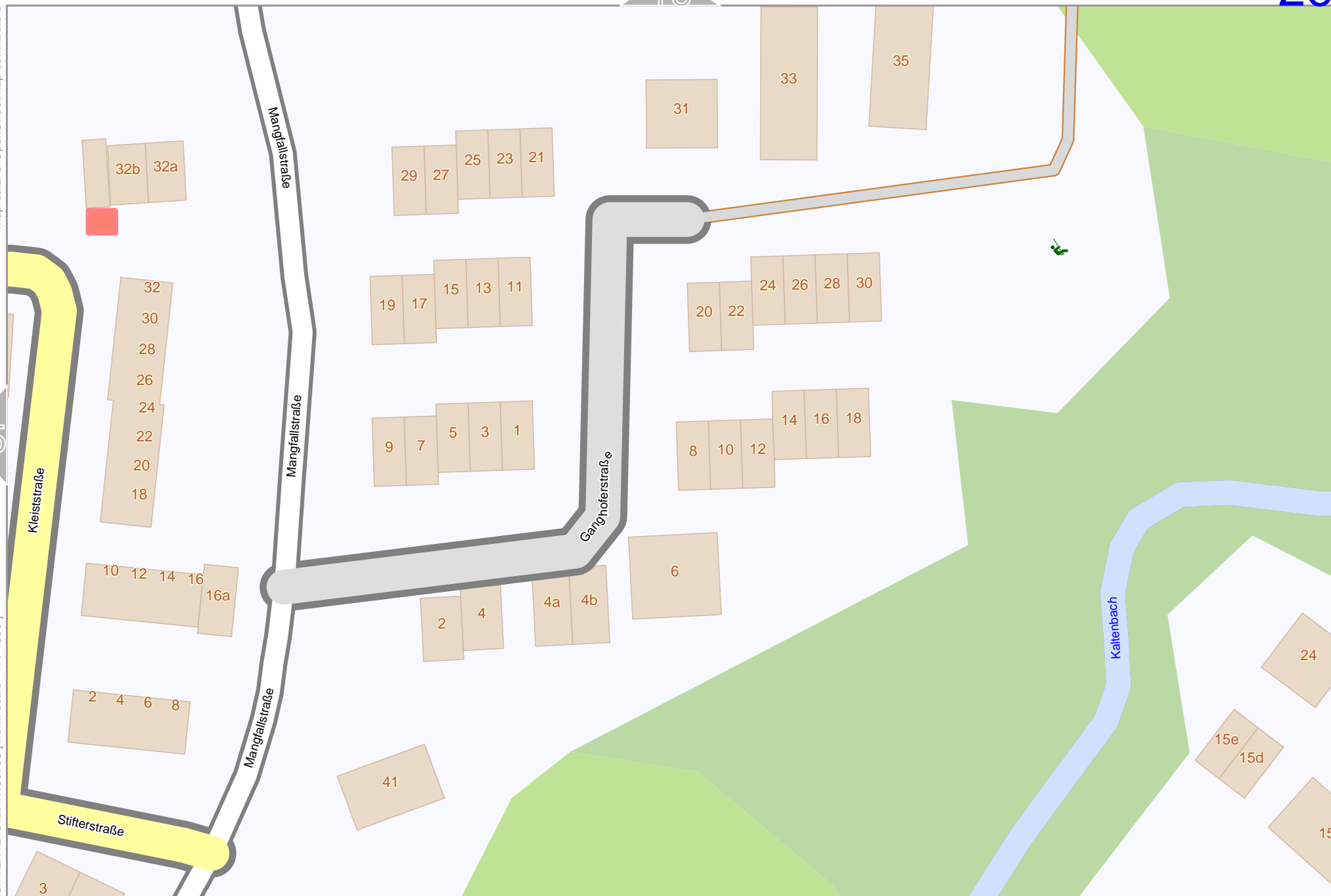
31

0 10 m 100 m

35

Map data © OpenStreetMap contributors

lon 12.11249 lat 47.83798 [ nom. scale = 1 / 1000 ]



25

27

16

36

lon 12.11606 lat 47.83960

20240505\_204723\_Europa\_RosenheimSued\_12.1160\_47.8331\_602.pdf





Map data © OpenStreetMap contributors

lon 12.11963 lat 47.83798 [ nom. scale = 1 / 1000 ]



lon 12.12319 lat 47.83960

lon 12.20240505\_204723\_Europa\_RosenheimSued\_12.1160\_47.8331\_602.pdf

0 10 m 100 m

Map data © OpenStreetMap contributors

lon 12.12319 lat 47.83798 [ nom. scale = 1 / 1000 ]

lon 12.12676 lat 47.83960

lon 12.12676 lat 47.83960

28

30

19

39

0 10 m 100 m

Heilig-Blut-Straße

Holbeinstraße

Altdorferstraße

Albrecht-Dürer-Straße

Happinger Straße

Happinger Straße

Traberhofstraße



Map data © OpenStreetMap contributors

lon 12.13033 lat 47.83960

lon 12.12676 lat 47.83798 [ nom. scale = 1 / 1000 ]

2\_20240505\_204723\_Europa\_RosenheimSued\_12.1160\_47.8331\_602.pdf



0 10 m 100 m

Map data © OpenStreetMap contributors

lon 12.13033 lat 47.83798 [ nom. scale = 1 / 1000 ]

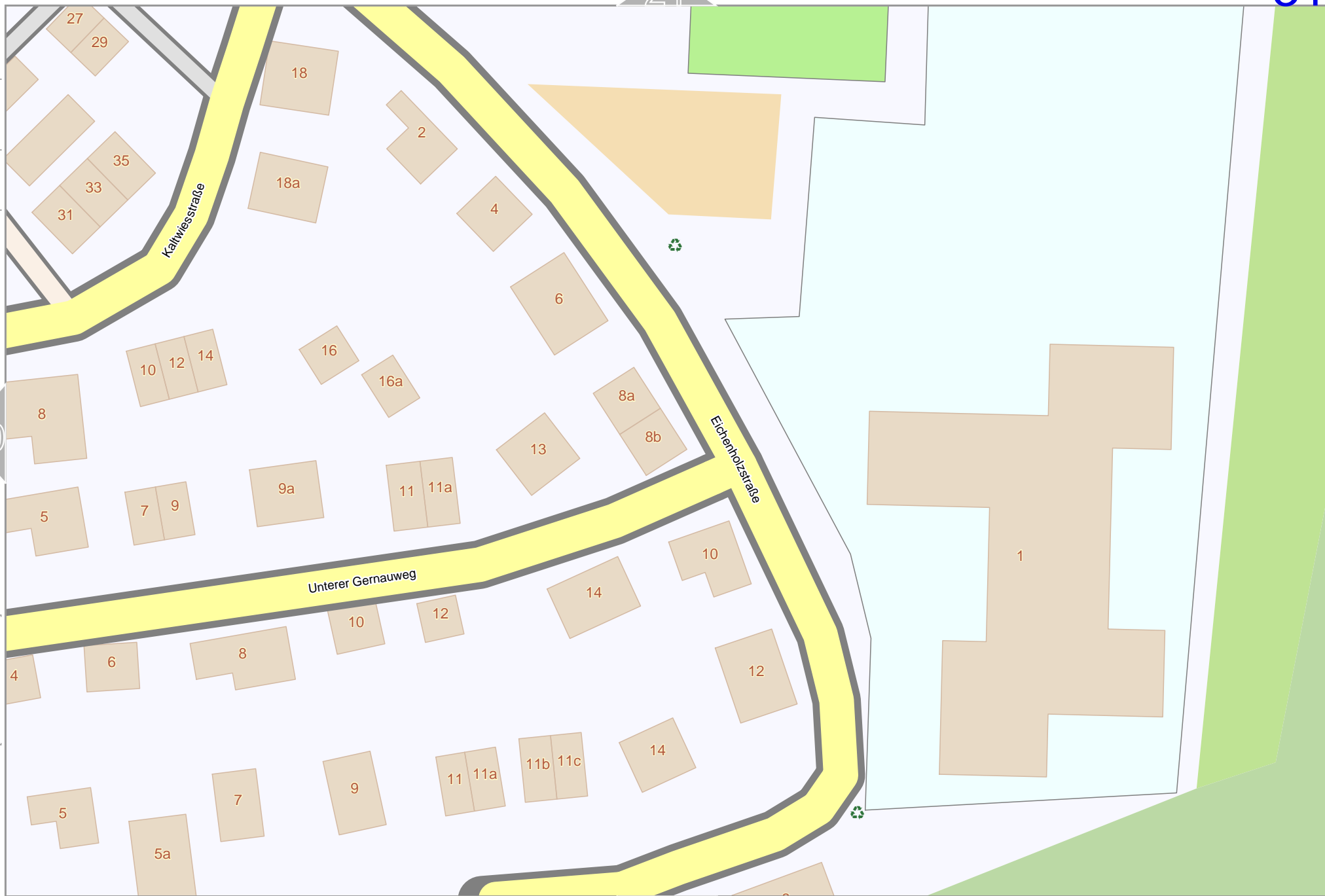
0 10 m 100 m

30

21

41

top



Map data © OpenStreetMap contributors

lon 12.09823 lat 47.83636 [ nom. scale = 1 / 1000 ]

lon 12.10179 lat 47.83798  
p\_20240505\_204723\_Europa\_RosenheimSued\_12.1160\_47.8331\_602.pdf

Kaltenbach

33

42

0 10 m 100 m





Map data © OpenStreetMap contributors

lon 12.10536 lat 47.83636 [ nom. scale = 1 / 1000 ]

lon 12.10893 lat 47.83798  
lon 12.20240505\_204723\_Europa\_RosenheimSued\_12.1160\_47.8331\_602.pdf

0 10 m 100 m



24

34

33

35

44

Map data © OpenStreetMap contributors

lon 12.11249 lat 47.83798

lon 12.10893 lat 47.83636 [ nom. scale = 1 / 1000 ]

20240505\_204723\_Europa\_RosenheimSued\_12.1160\_47.8331\_602.pdf

0 10 m 100 m



34

36

25

45

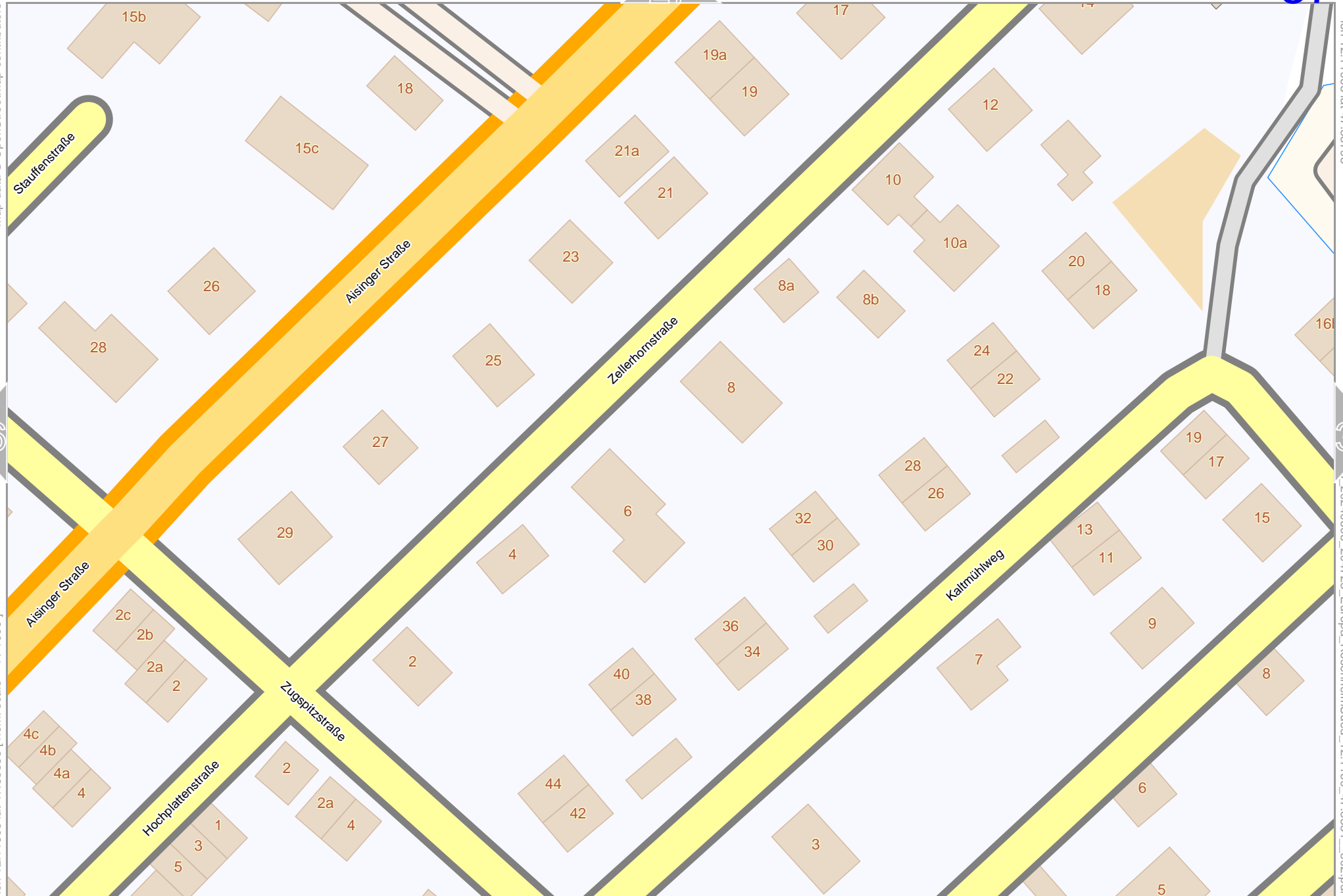


Map data © OpenStreetMap contributors

lon 12.11606 lat 47.83636 [ nom. scale = 1 / 1000 ]

lon 12.11606 lat 47.83798

lon 12.11606 lat 47.8331 602.pdf

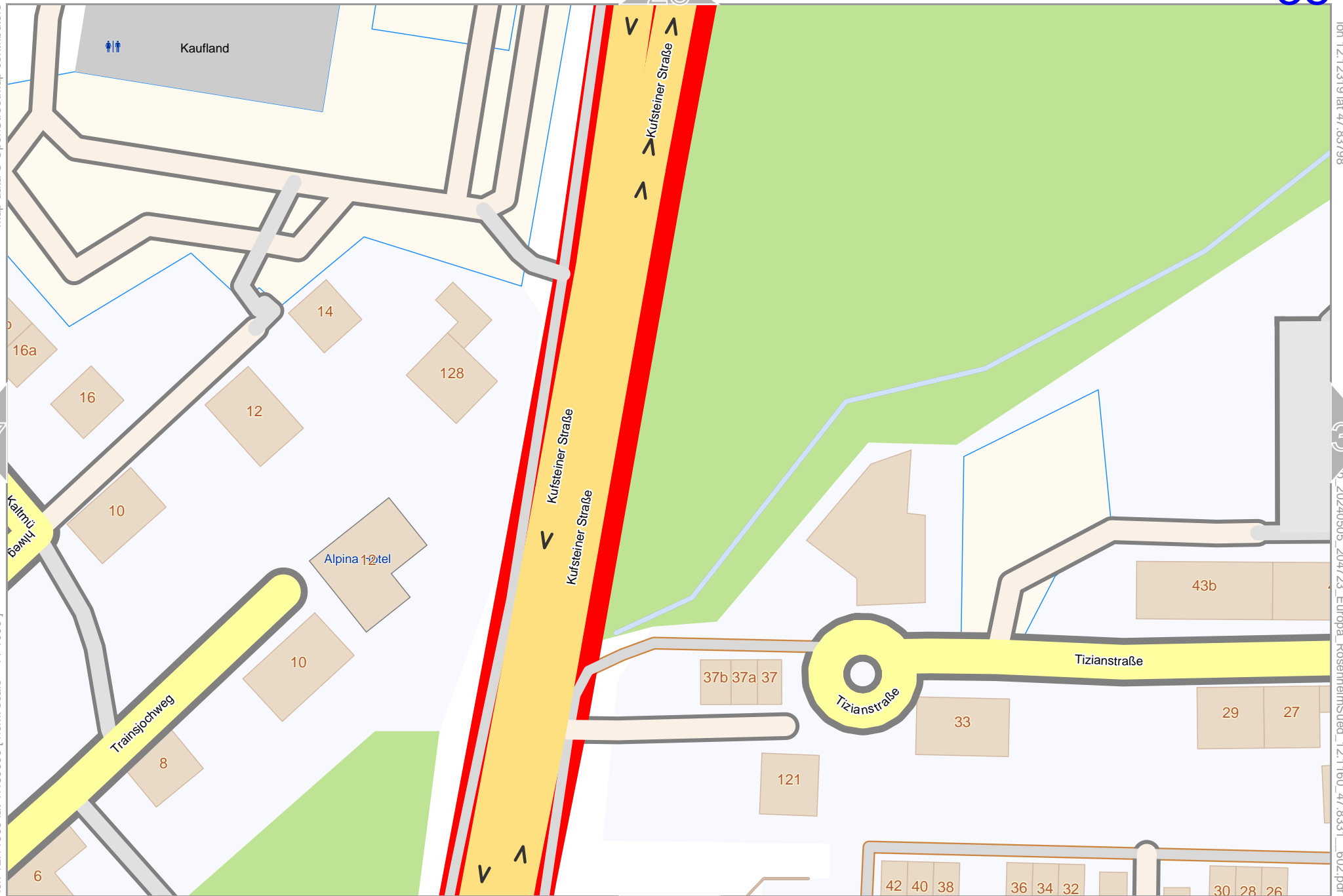


0 10 m 100 m

47

Map data © OpenStreetMap contributors

lon 12.11963 lat 47.83636 [ nom. scale = 1 / 1000 ]



lon 12.12319 lat 47.83798

lon 12.11963 lat 47.83636 [ nom. scale = 1 / 1000 ]

37

28

39

48



Map data © OpenStreetMap contributors

lon 12.13033 lat 47.83798

39

lon 12.12676 lat 47.83636 [ nom. scale = 1 / 1000 ]

41

2\_20240505\_204723\_Europa\_RosenheimSued\_12.1160\_47.8331\_602.pdf



0 10 m 100 m

50



# Europa\_RosenheimSued

41

lon 12.13389 lat 47.83798

pdfmap\_20240505\_204723\_Europa\_RosenheimSued\_12.1160\_47.8331\_602.pdf

Map data © OpenStreetMap contributors

lon 12.13033 lat 47.83636 [ nom. scale = 1 / 1000 ]

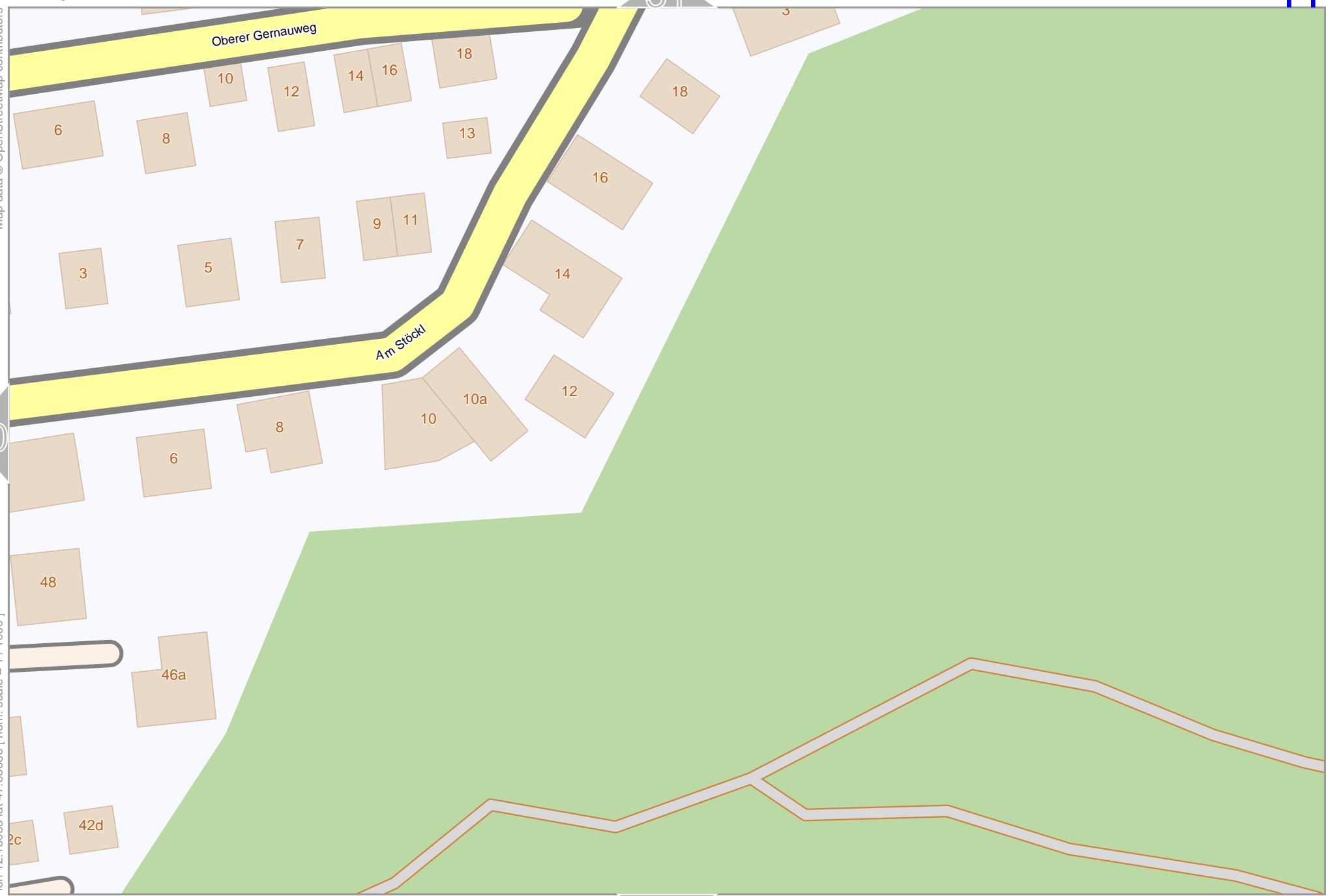
40

31

51

Oberer Gernauweg

Am Stöckl



32

43

52

Map data © OpenStreetMap contributors

lon 12.09823 lat 47.83474 [ nom. scale = 1 / 1000 ]

lon 12.10179 lat 47.83636

2\_20240505\_204723\_Europa\_RosenheimSued\_12.1160\_47.8331\_602.pdf

0 10 m 100 m



Map data © OpenStreetMap contributors

42

44

lon 12.10179 lat 47.83474 [ nom. scale = 1 / 1000 ]

lon 12.10536 lat 47.83636

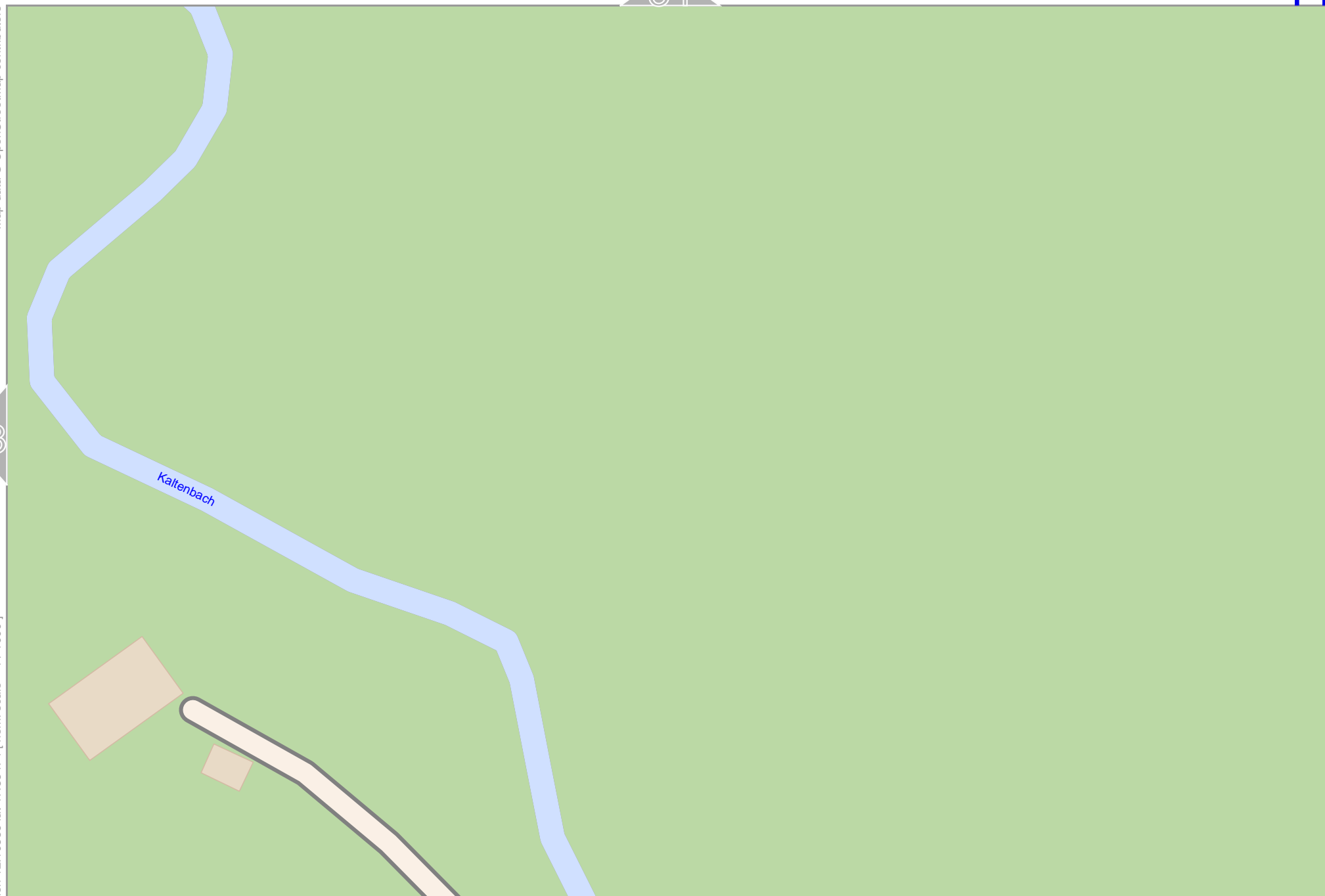
33

53

Kaltenbach

0 10 m 100 m





Map data © OpenStreetMap contributors

lon 12.11249 lat 47.83636

lon 12.10893 lat 47.83474 [ nom. scale = 1 / 1000 ]

20240505\_204723\_Europa\_RosenheimSued\_12.1160\_47.8331\_602.pdf

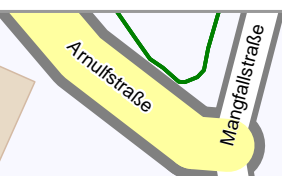
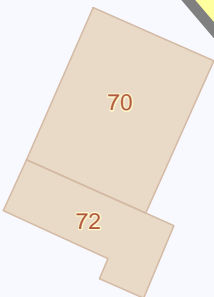
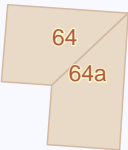
0 10 m 100 m

44

35

46

55



Arnulfstraße

Mangfallstraße

Mangfallstraße

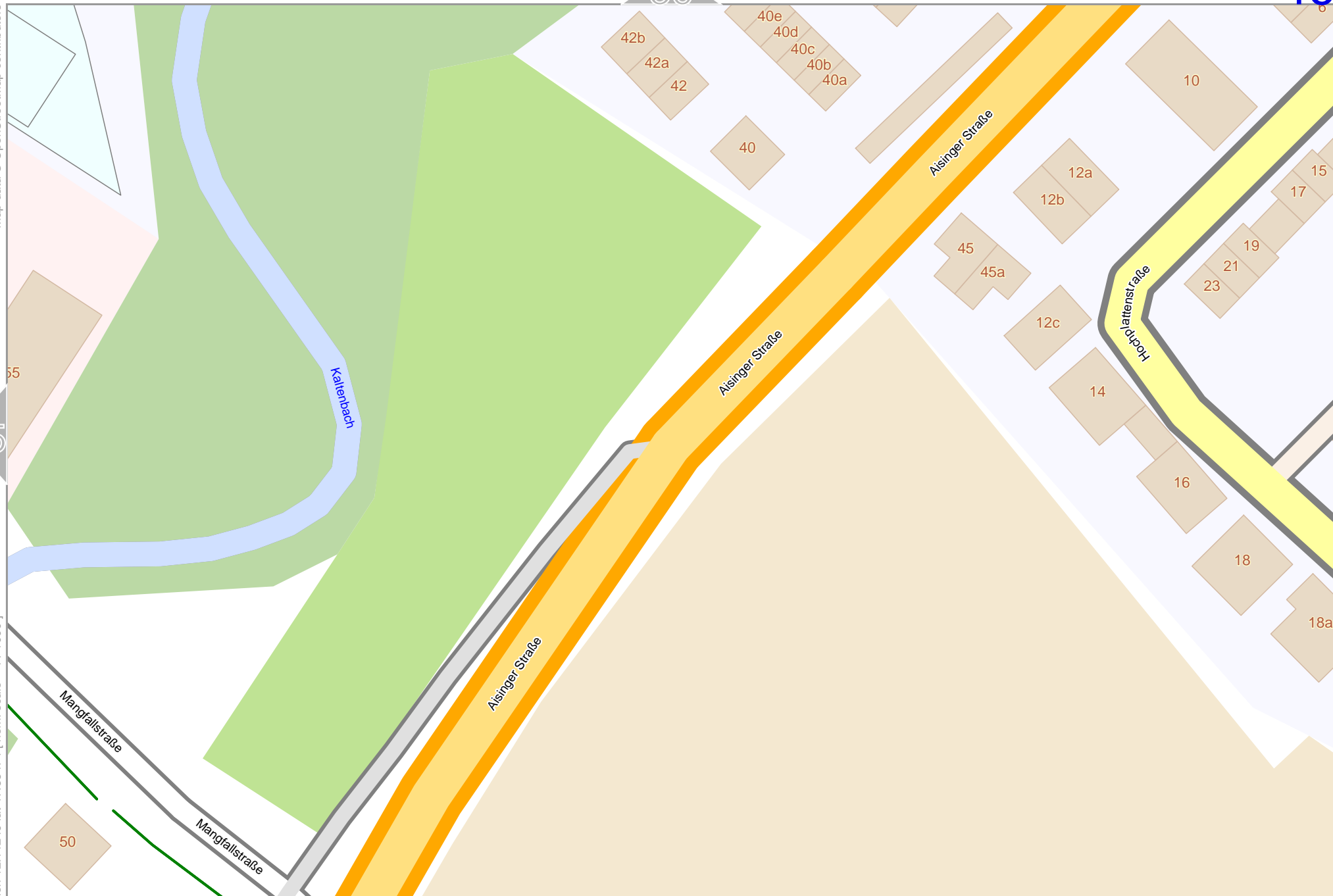
Mangfallstraße

Kaltenbach - Überlauf

Kaltenbach

Map data © OpenStreetMap contributors

lon 12.11249 lat 47.83474 [ nom. scale = 1 / 1000 ]



45

36

56

47

lon 12.11606 lat 47.83936  
p. 20240505\_204723\_Europa\_RosenheimSued\_12.1160\_47.8331\_602.pdf

Map data © OpenStreetMap contributors

lon 12.11663 lat 47.83636

46

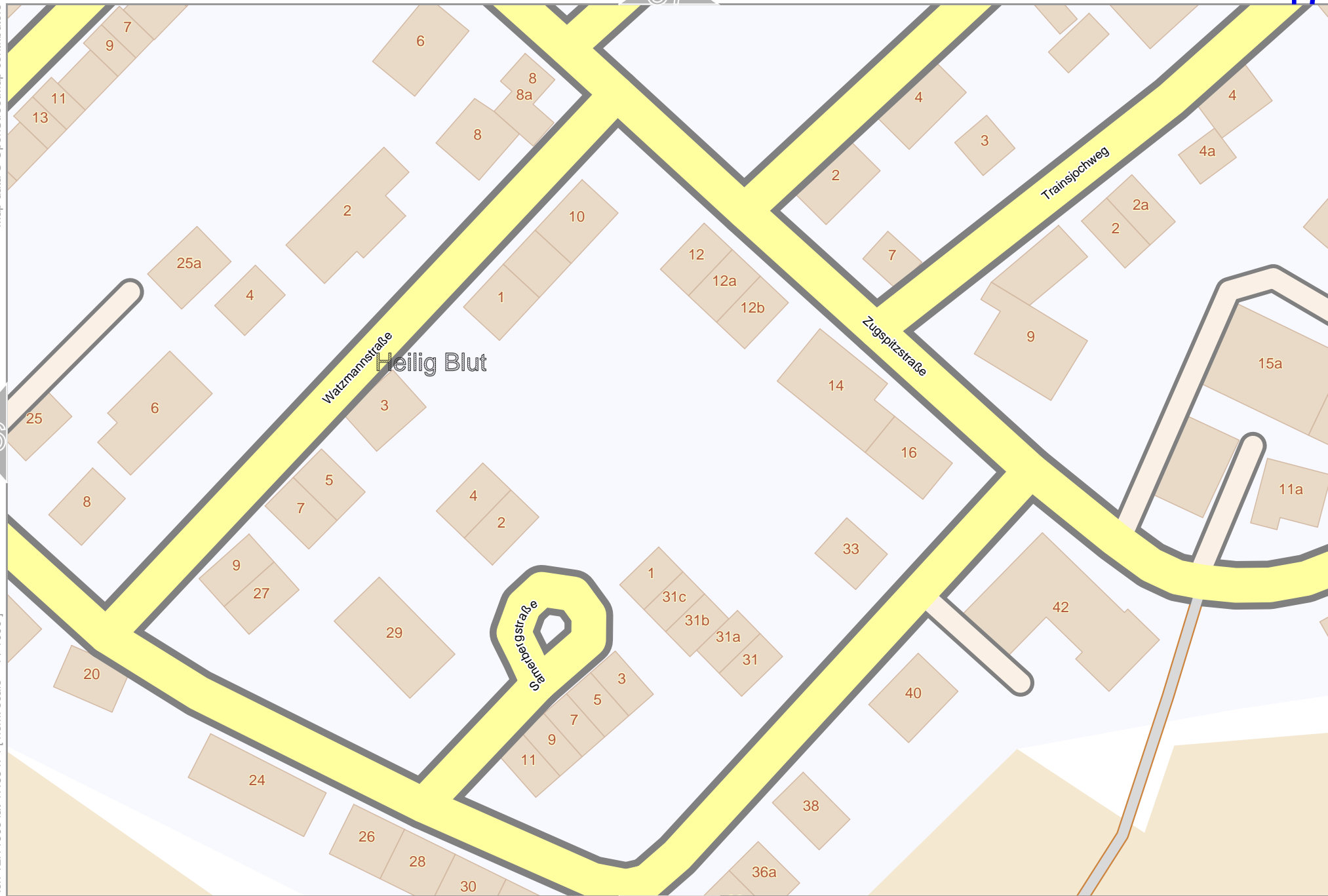
48

lon 12.11606 lat 47.83474 [ nom. scale = 1 / 1000 ]

2\_20240505\_204723\_Europa\_RosenheimSued\_12.1160\_47.8331\_602.pdf

0 10 m 100 m

57



Map data © OpenStreetMap contributors

lon 12.12319 lat 47.83636

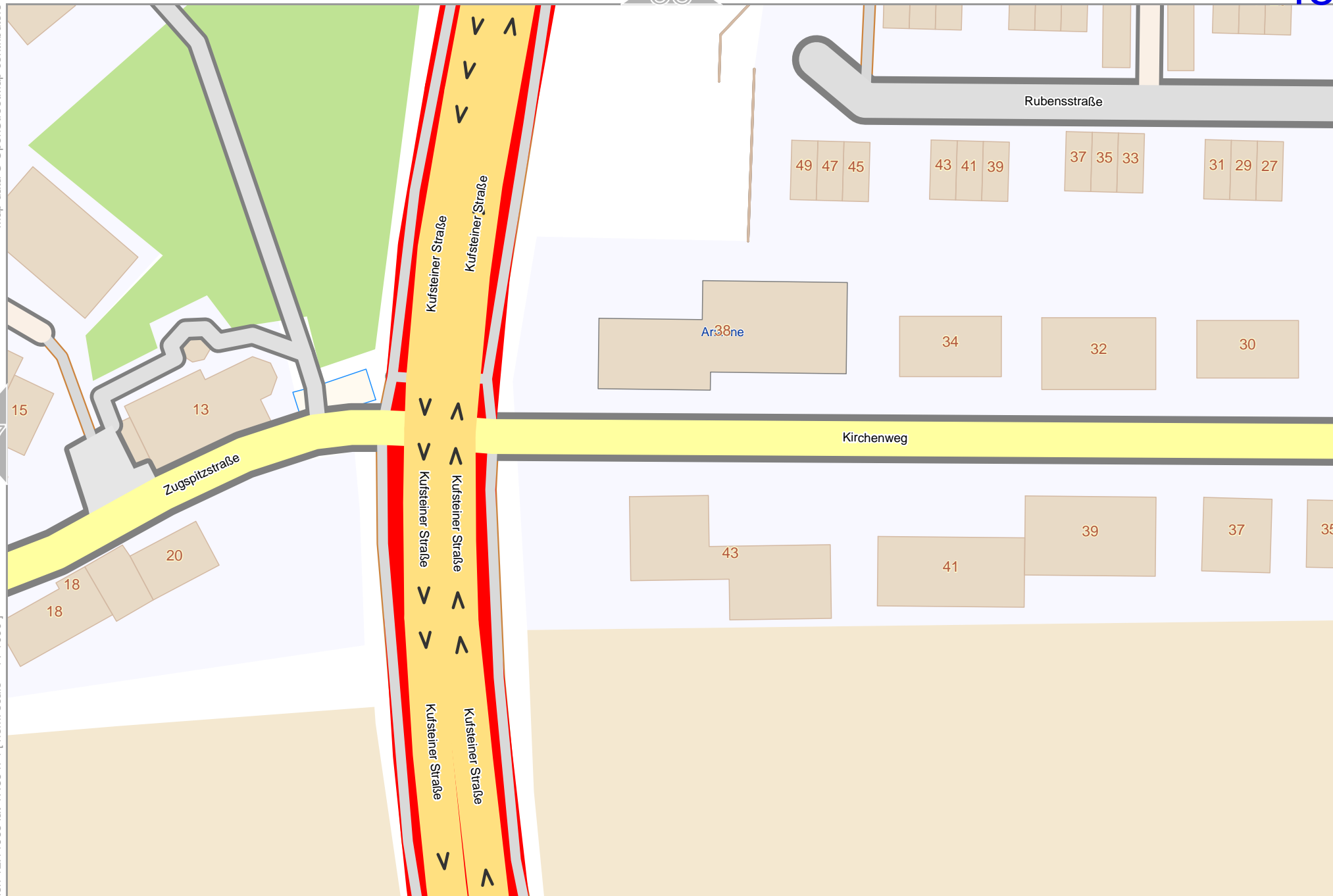
47

49

lon 12.11963 lat 47.83474 [ nom. scale = 1 / 1000 ]

lon 12.20240505\_204723 Europa\_RosenheimSued\_12.1160\_47.8331\_602.pdf

0 10 m 100 m



38

58

Rubensstraße

49 47 45

43 41 39

37 35 33

31 29 27

Ar38ne

34

32

30

Kirchenweg

Zugspitzstraße

15

13

18

18

20

43

41

39

37

35







Map data © OpenStreetMap contributors

lon 12.13389 lat 47.83636

pdfmap\_20240505\_204723\_Europa\_RosenheimSued\_12.1160\_47.8331\_602.pdf

lon 12.13033 lat 47.83474 [ nom. scale = 1 / 1000 ]

Eichenholz

50

61




# Europa\_RosenheimSued

Map data © OpenStreetMap contributors

lon 12.09823 lat 47.83312 [ nom. scale = 1 / 1000 ]

0 10 m 100 m



lon 12.10179 lat 47.83474

lon 12.20240505\_204723 Europa\_RosenheimSued\_12.1160\_47.8331\_602.pdf

53

52

top

62

Map data © OpenStreetMap contributors

lon 12.10536 lat 47.83474

52

54

lon 12.10179 lat 47.83312 [ nom. scale = 1 / 1000 ]

2\_20240505\_204723\_Europa\_RosenheimSued\_12.1160\_47.8331\_602.pdf

0 10 m 100 m

63

43

i

Gärnerstraße

36

34

Map data © OpenStreetMap contributors

lon 12.10893 lat 47.83474

lon 12.10536 lat 47.83312 [ nom. scale = 1 / 1000 ]

lon 12.20240505\_204723 Europa\_RosenheimSued\_12.1160\_47.8331\_602.pdf

0 10 m 100 m



Map data © OpenStreetMap contributors

lon 12.11249 lat 47.83474

Kaltenbach - Überlauf

Ganslbach

Kaltenbach

54

56

29a

29

29

31

Mühlenstraße

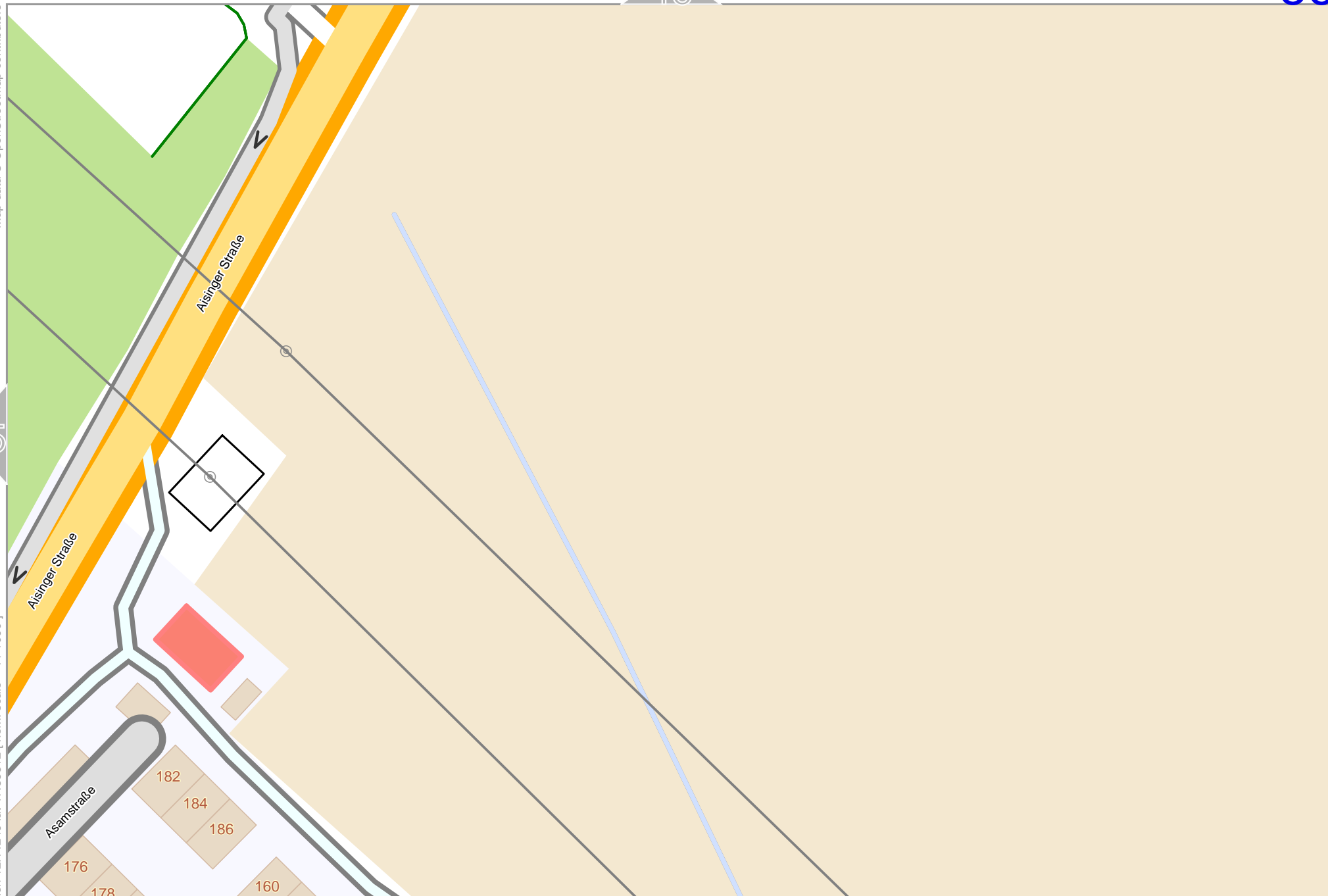
Aisinger Straße

Aisinger Straße

lon 12.10893 lat 47.83312 [ nom. scale = 1 / 1000 ]

20240505\_204723\_Europa\_RosenheimSued\_12.1160\_47.8331\_602.pdf

0 10 m 100 m





Map data © OpenStreetMap contributors

lon 12.11963 lat 47.83474

lon 12.11606 lat 47.83312 [ nom. scale = 1 / 1000 ]

q\_20240505\_204723\_Europa\_RosenheimSued\_12.1160\_47.8331\_602.pdf



32

36

34

Map data © OpenStreetMap contributors

lon 12.12319 lat 47.83474

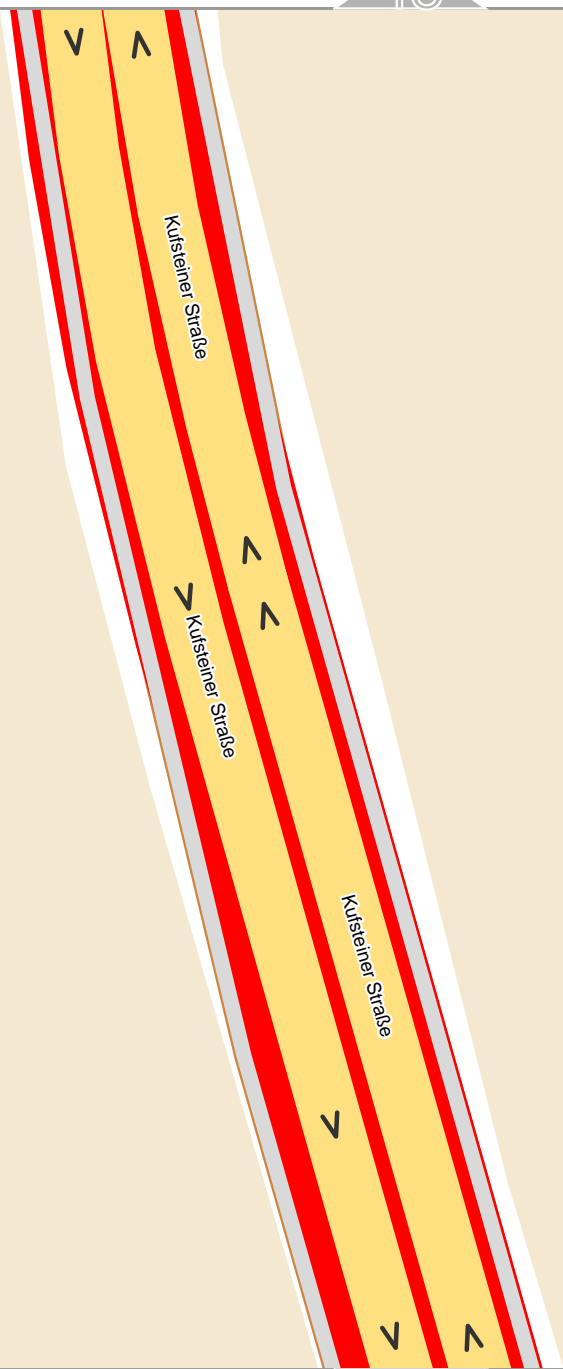
57

59

lon 12.11963 lat 47.83312 [ nom. scale = 1 / 1000 ]

lon 12.20240505\_204723\_Europa\_RosenheimSued\_12.1160\_47.8331\_602.pdf

0 10 m 100 m



48

68

Map data © OpenStreetMap contributors

lon 12.12676 lat 47.83474

58

60

lon 12.12319 lat 47.83312 [ nom. scale = 1 / 1000 ]

p\_20240505\_204723\_Europa\_RosenheimSued\_12.1160\_47.8331\_602.pdf

Heilig-Blut-Strabe



69

50

60

Map data © OpenStreetMap contributors

lon 12.13033 lat 47.83474

50

Happinger Straße

lon 12.12676 lat 47.83312 [ nom. scale = 1 / 1000 ]

60

2\_20240505\_204723\_Europa\_RosenheimSued\_12.1160\_47.8331\_602.pdf

24

Eichfeldstraße

70

0 10 m 100 m

# Europa\_RosenheimSued

51

61

Map data © OpenStreetMap contributors

lon 12.13389 lat 47.83474

60

lon 12.13033 lat 47.83312 [ nom. scale = 1 / 1000 ]

pdfmap\_20240505\_204723\_Europa\_RosenheimSued\_12.1160\_47.8331\_602.pdf



71

22



Map data © OpenStreetMap contributors

lon 12.09823 lat 47.83150 [ nom. scale = 1 / 1000 ]

lon 12.10179 lat 47.83312



0

10 m

100 m

72

63

Map data © OpenStreetMap contributors

lon 12.10536 lat 47.83312

62

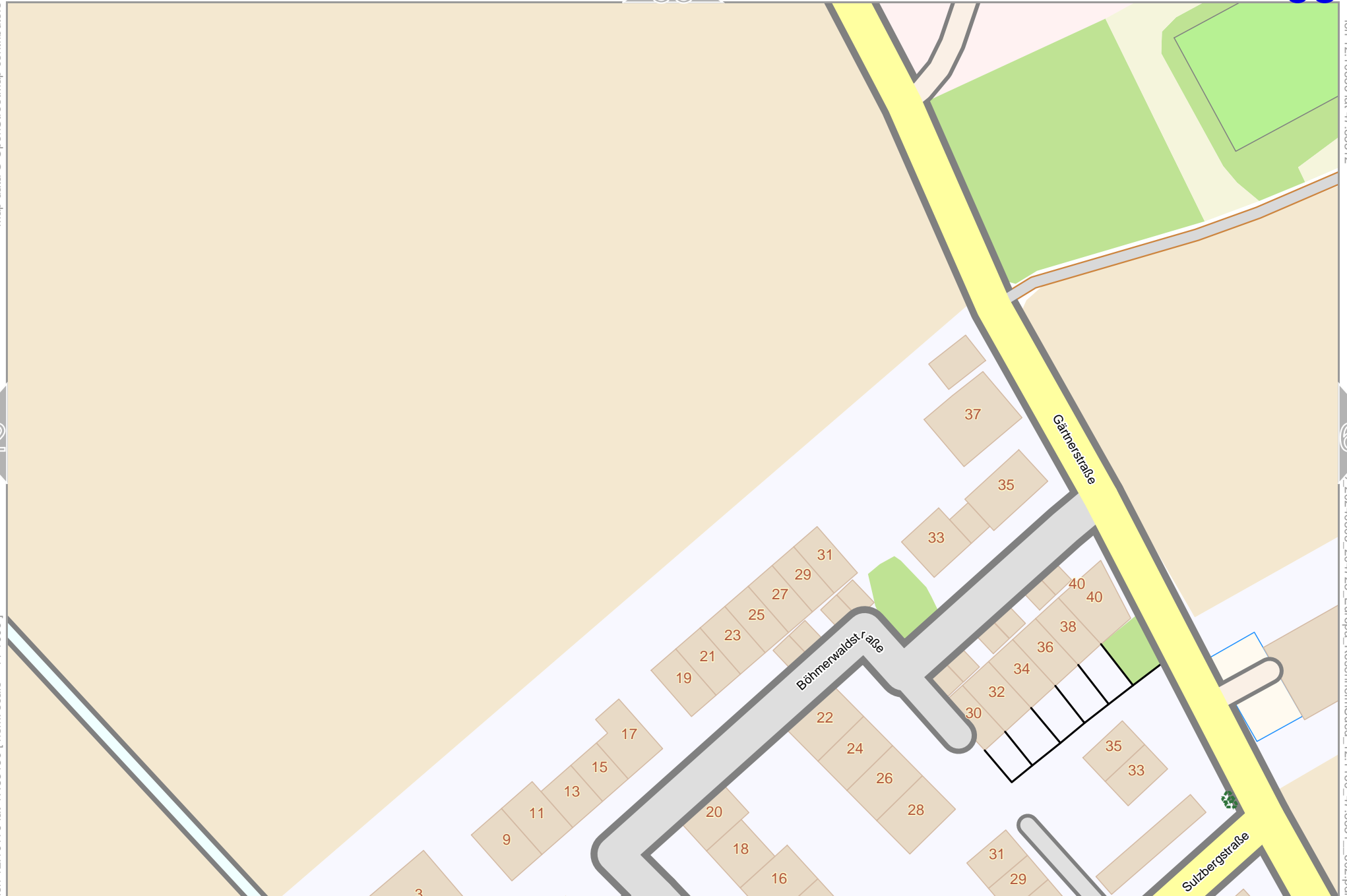
64

lon 12.10179 lat 47.83150 [ nom. scale = 1 / 1000 ]

20240505\_204723\_Europa\_RosenheimSued\_12.1160\_47.8331\_602.pdf

0 10 m 100 m

73



Map data © OpenStreetMap contributors

lon 12.10893 lat 47.83312

63

65

lon 12.10536 lat 47.83150 [ nom. scale = 1 / 1000 ]

2\_20240505\_204723\_Europa\_RosenheimSued\_12.1160\_47.8331\_602.pdf

0 10 m 100 m



74



Map data © OpenStreetMap contributors

lon 12.10893 lat 47.83150 [ nom. scale = 1 / 1000 ]

0 10 m 100 m



64

66

75

lon 12.11249 lat 47.83312 20240505\_204723\_Europa\_RosenheimSued\_12.1160\_47.8331\_602.pdf

Map data © OpenStreetMap contributors

lon 12.11606 lat 47.83312

65

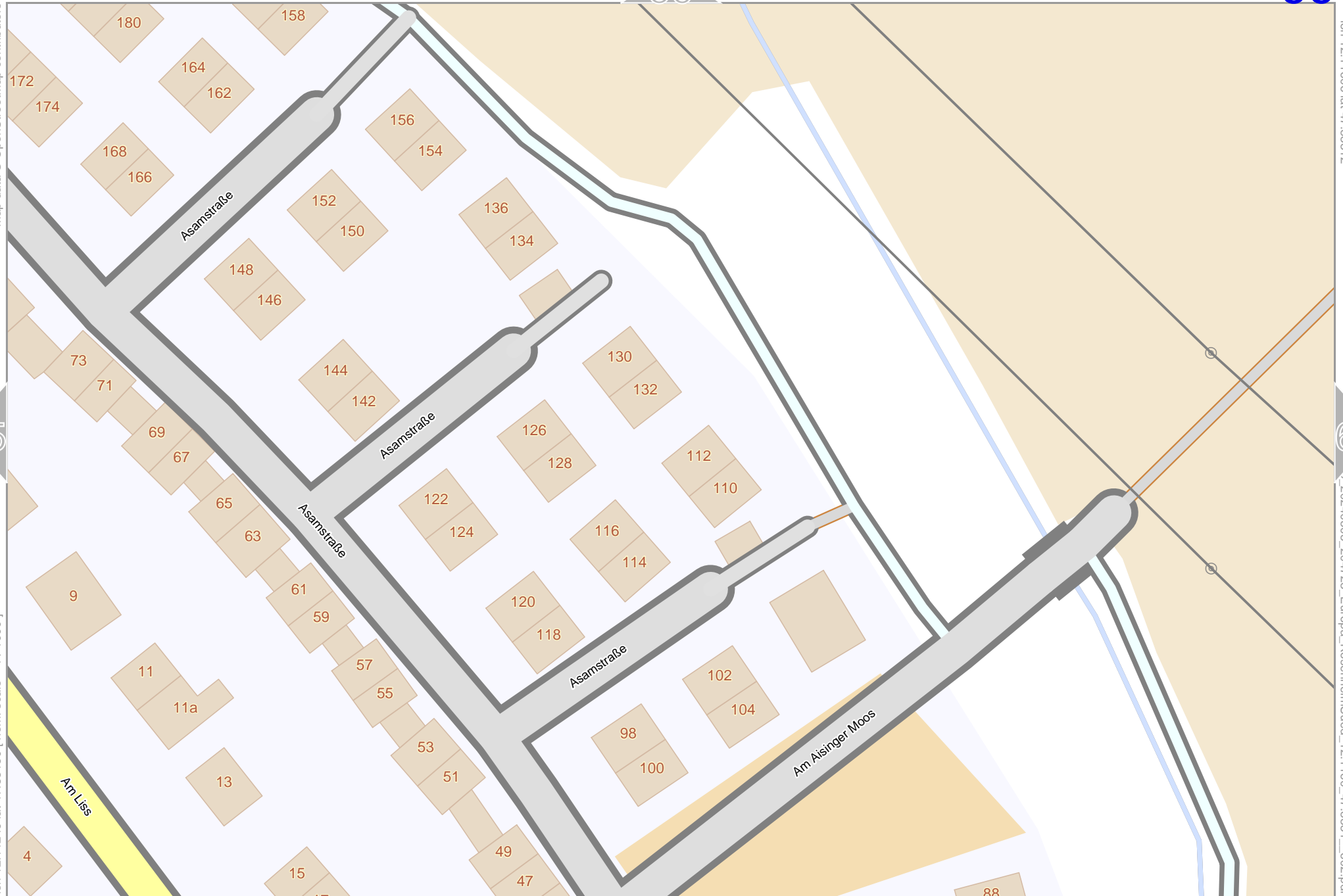
67

lon 12.11249 lat 47.83150 [ nom. scale = 1 / 1000 ]

2\_20240505\_204723\_Europa\_RosenheimSued\_12.1160\_47.8331\_602.pdf

0 10 m 100 m

76



Map data © OpenStreetMap contributors

lon 12.11963 lat 47.83312



lon 12.11606 lat 47.83150 [ nom. scale = 1 / 1000 ]

p\_20240505\_204723\_Europa\_RosenheimSued\_12.1160\_47.8331\_602.pdf

0 10 m 100 m

Map data © OpenStreetMap contributors

lon 12.12319 lat 47.83312

67

69

lon 12.11963 lat 47.83150 [ nom. scale = 1 / 1000 ]

20240505\_204723\_Europa\_RosenheimSued\_12.1160\_47.8331\_602.pdf

0 10 m 100 m

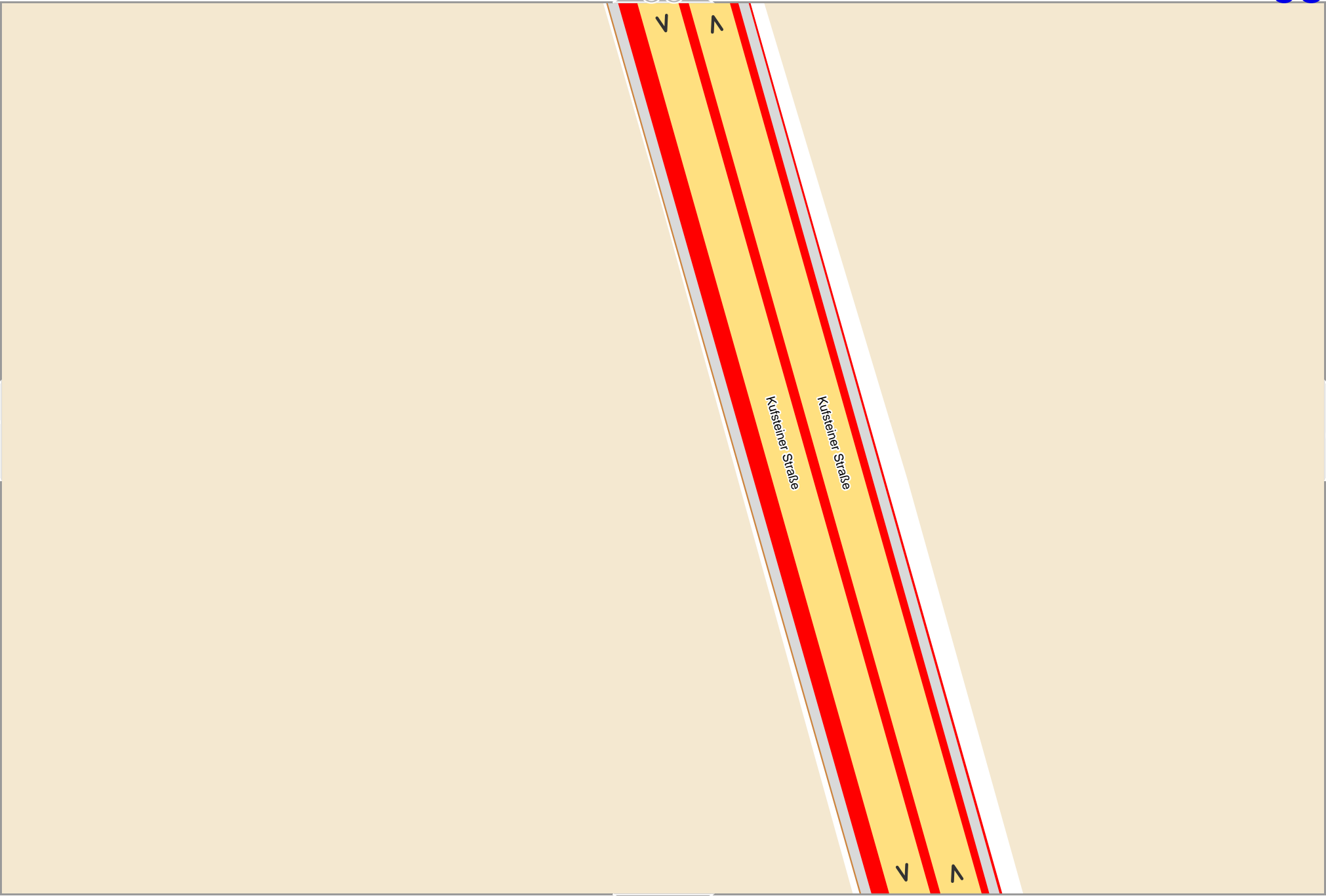
78

58

V ^

V ^

Kufsteiner Straße  
Kufsteiner Straße



Map data © OpenStreetMap contributors

lon 12.12676 lat 47.83312

68

70

lon 12.12319 lat 47.83150 [ nom. scale = 1 / 1000 ]

2\_20240505\_204723\_Europa\_RosenheimSued\_12.1160\_47.8331\_602.pdf

0 10 m 100 m

59

79

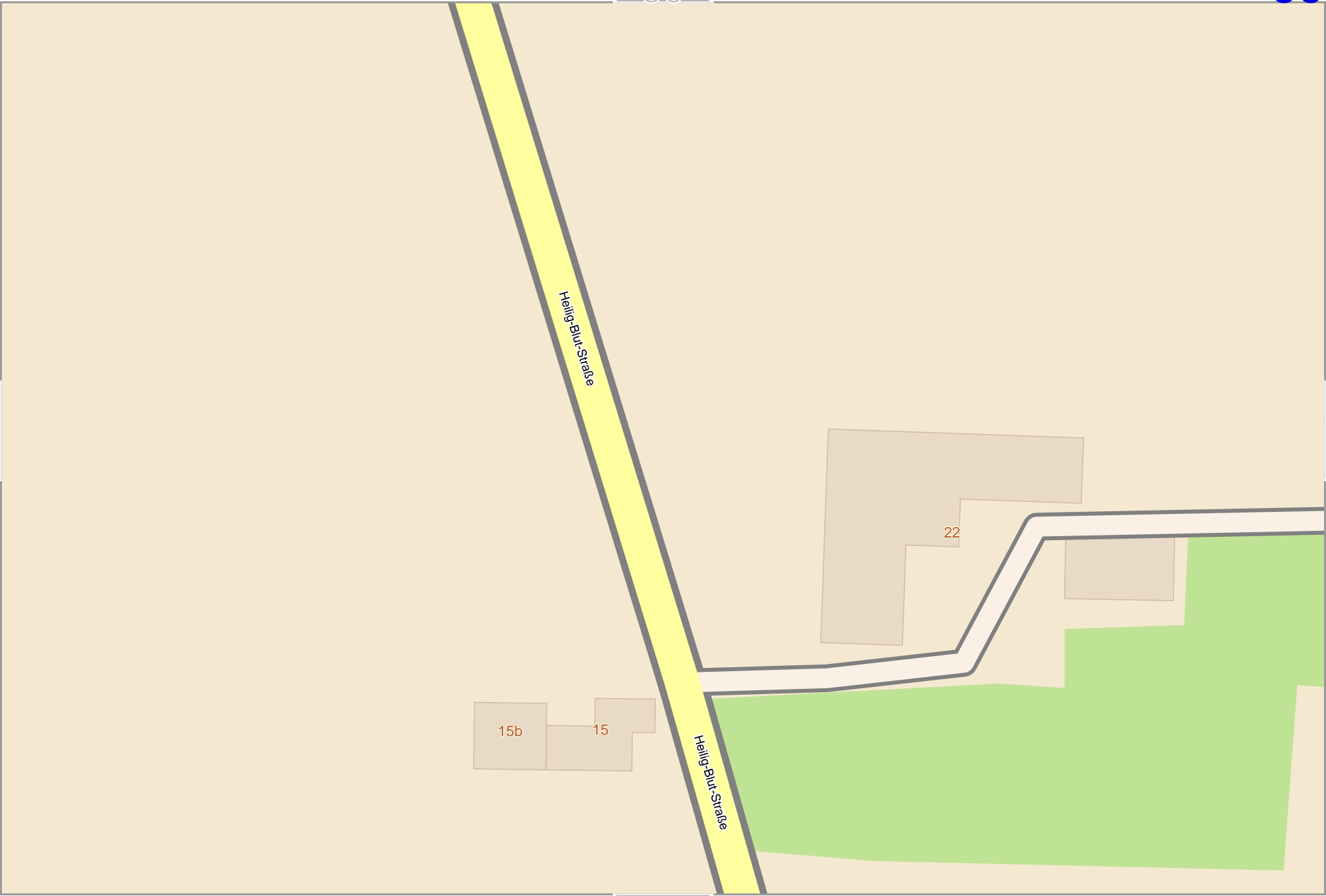
Heilig-Blut-Strasse

Heilig-Blut-Strasse

15b

15

22



# Europa\_RosenheimSued

60

70

Map data © OpenStreetMap contributors

lon 12.13033 lat 47.83312

60

70

lon 12.12676 lat 47.83150 [ nom. scale = 1 / 1000 ]

lon 12.20240505\_204723\_Europa\_RosenheimSued\_12.1160\_47.8331\_602.pdf

Happinger Straße

Happinger Straße

Eichfeldstraße

Eichfeldstraße

33

80



Map data © OpenStreetMap contributors

lon 12.13389 lat 47.83312

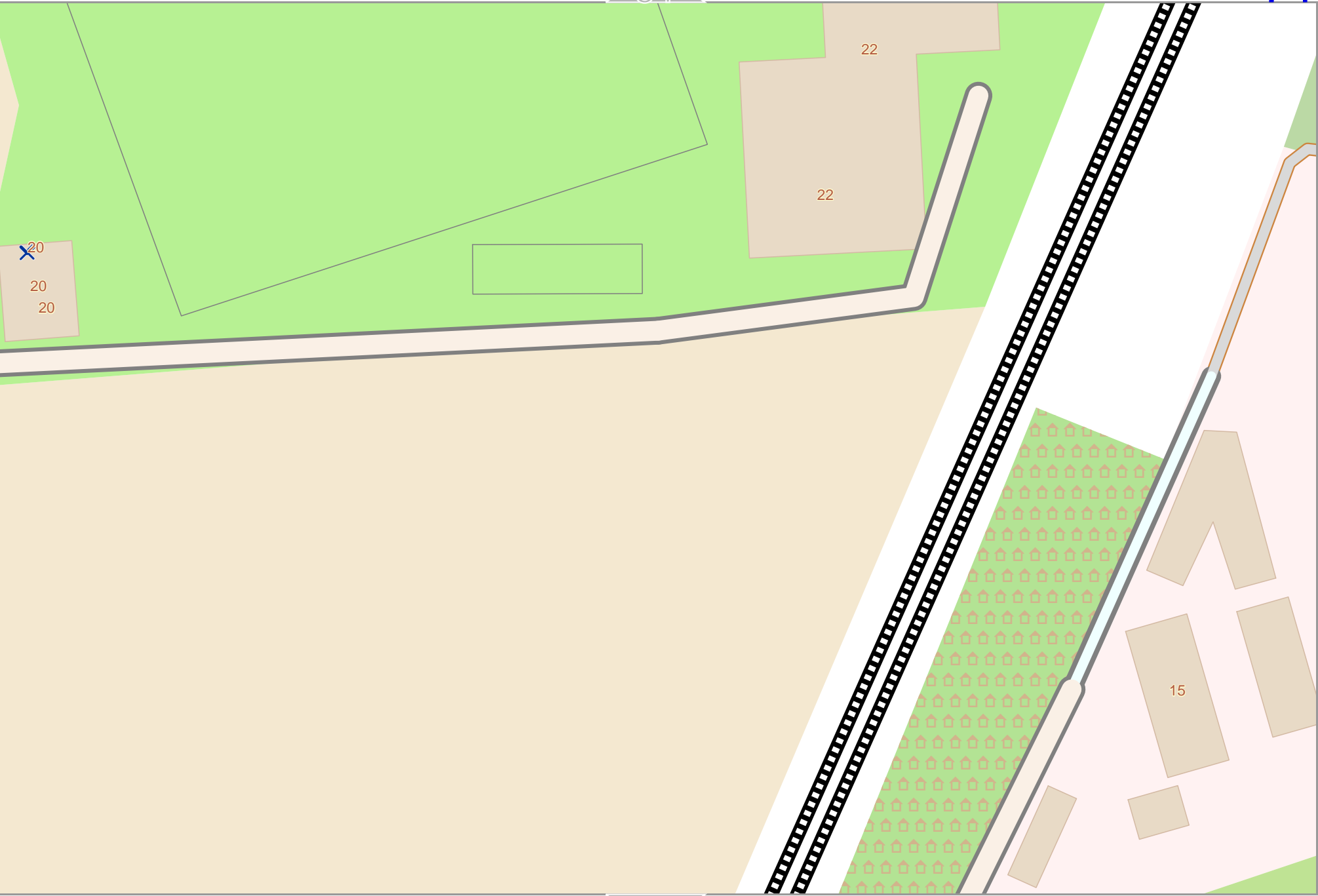
pdfmap\_20240505\_204723\_Europa\_RosenheimSued\_12.1160\_47.8331\_602.pdf

lon 12.13033 lat 47.83150 [ nom. scale = 1 / 1000 ]

61

81

70



0 10 m 100 m

Map data © OpenStreetMap contributors

lon 12.09823 lat 47.82989 [ nom. scale = 1 / 1000 ]

lon 12.10179 lat 47.83150



62

72

73

82



Map data © OpenStreetMap contributors

lon 12.10179 lat 47.82989 [ nom. scale = 1 / 1000 ]

0 10 m 100 m

72

74

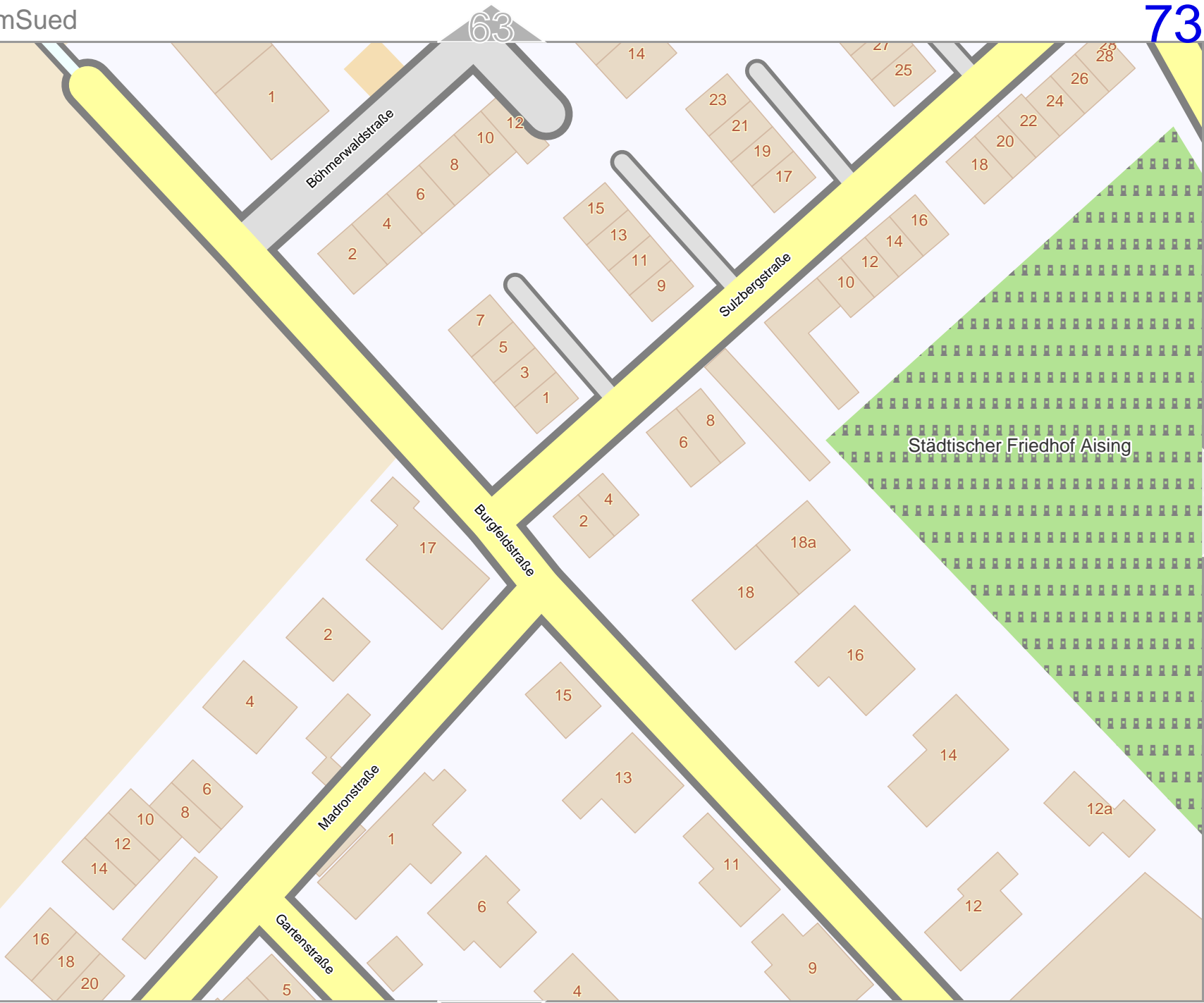
63

73

lon 12.10536 lat 47.83150

20240505\_204723\_Europa\_RosenheimSued\_12.1160\_47.8331\_602.pdf

83



Map data © OpenStreetMap contributors

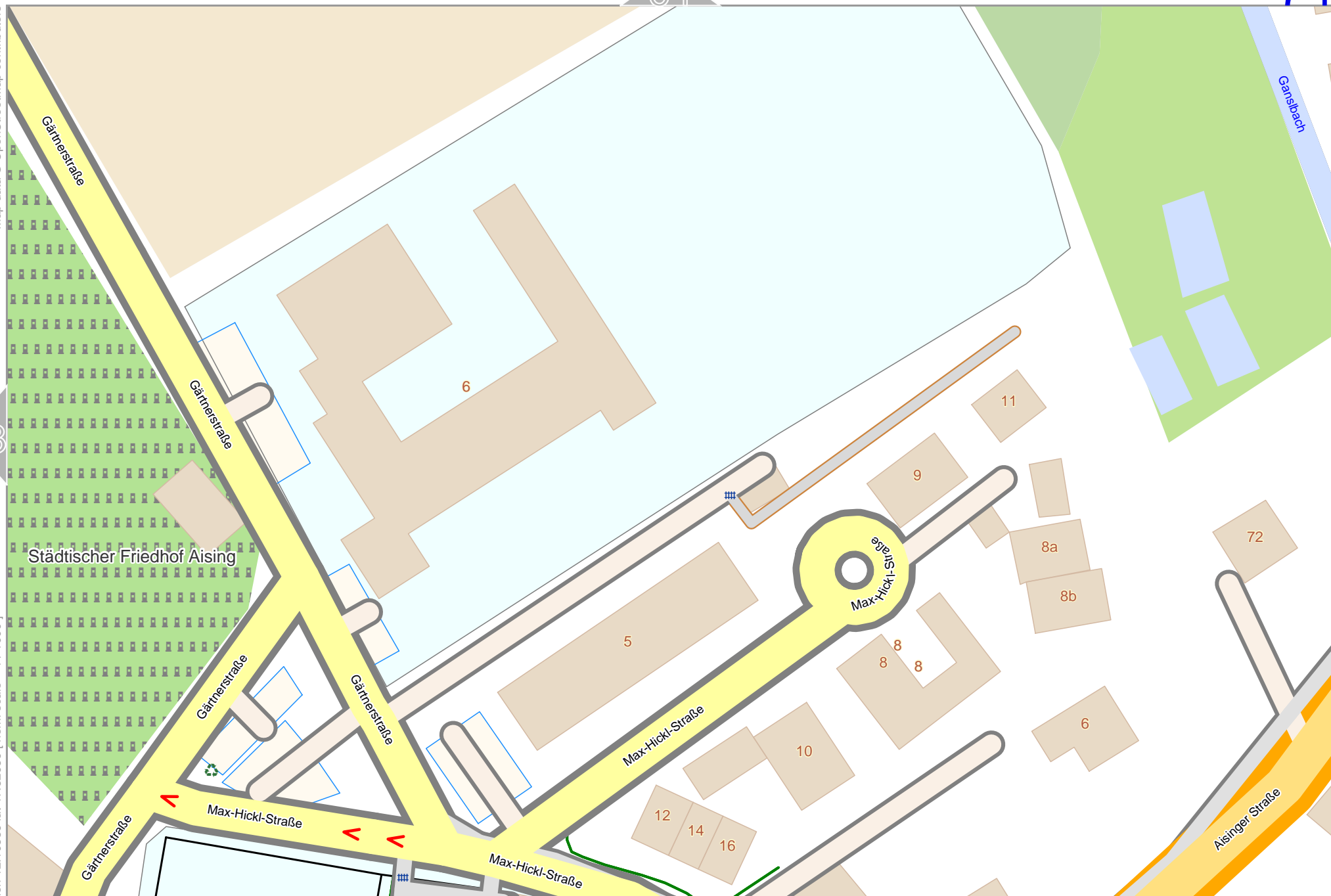
lon 12.10893 lat 47.83150

73

75

lon 12.10536 lat 47.82989 [ nom. scale = 1 / 1000 ]

20240505\_204723\_Europa\_RosenheimSued\_12.1160\_47.8331\_602.pdf



84



Map data © OpenStreetMap contributors

lon 12.1249 lat 47.83150

lon 12.10893 lat 47.82989 [ nom. scale = 1 / 1000 ]

2\_20240505\_204723\_Europa\_RosenheimSued\_12.1160\_47.8331\_602.pdf



Map data © OpenStreetMap contributors

lon 12.11249 lat 47.82989 [ nom. scale = 1 / 1000 ]

0 10 m 100 m



lon 12.11606 lat 47.83150

20240505\_204723\_Europa\_RosenheimSued\_12.1160\_47.831\_602.pdf

Map data © OpenStreetMap contributors

lon 12.11963 lat 47.83150

lon 12.11606 lat 47.82989 [ nom. scale = 1 / 1000 ]

2\_20240505\_204723\_Europa\_RosenheimSued\_12.1160\_47.8331\_602.pdf

0 10 m 100 m

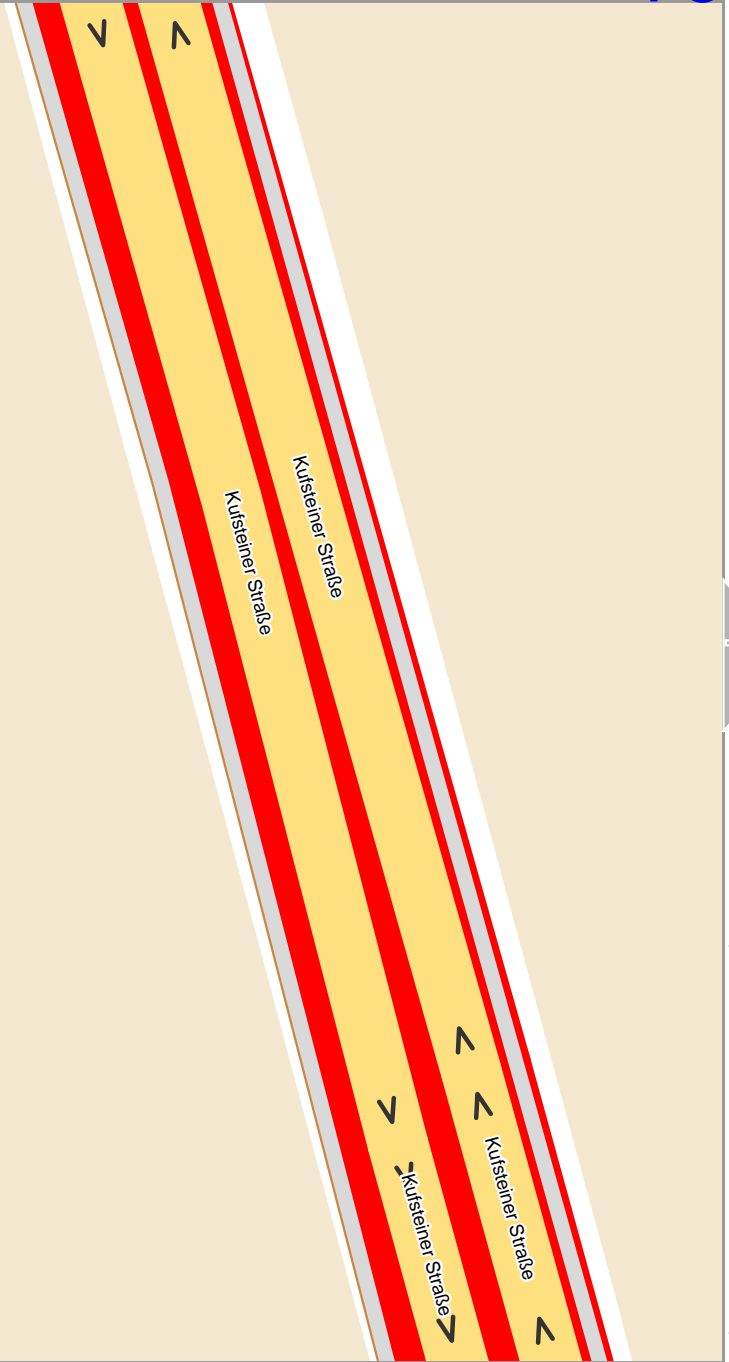
Map data © OpenStreetMap contributors

lon 12.12319 | lat 47.83150



lon 12.11963 | lat 47.82989 [ nom. scale = 1 / 1000 ]

lon 12.20240505\_204723\_Europa\_RosenheimSued\_12.1160\_47.8331\_602.pdf



Map data © OpenStreetMap contributors

lon 12.12676 lat 47.83150

78

80

lon 12.12319 lat 47.82989 [ nom. scale = 1 / 1000 ]

lon 12.20240505\_204723 Europa\_RosenheimSued\_12.1160\_47.8331\_602.pdf



0

10 m

100 m

89

Heilig-Blut-Strasse

Thomas-Maier-Weg

10

10

8

6

8

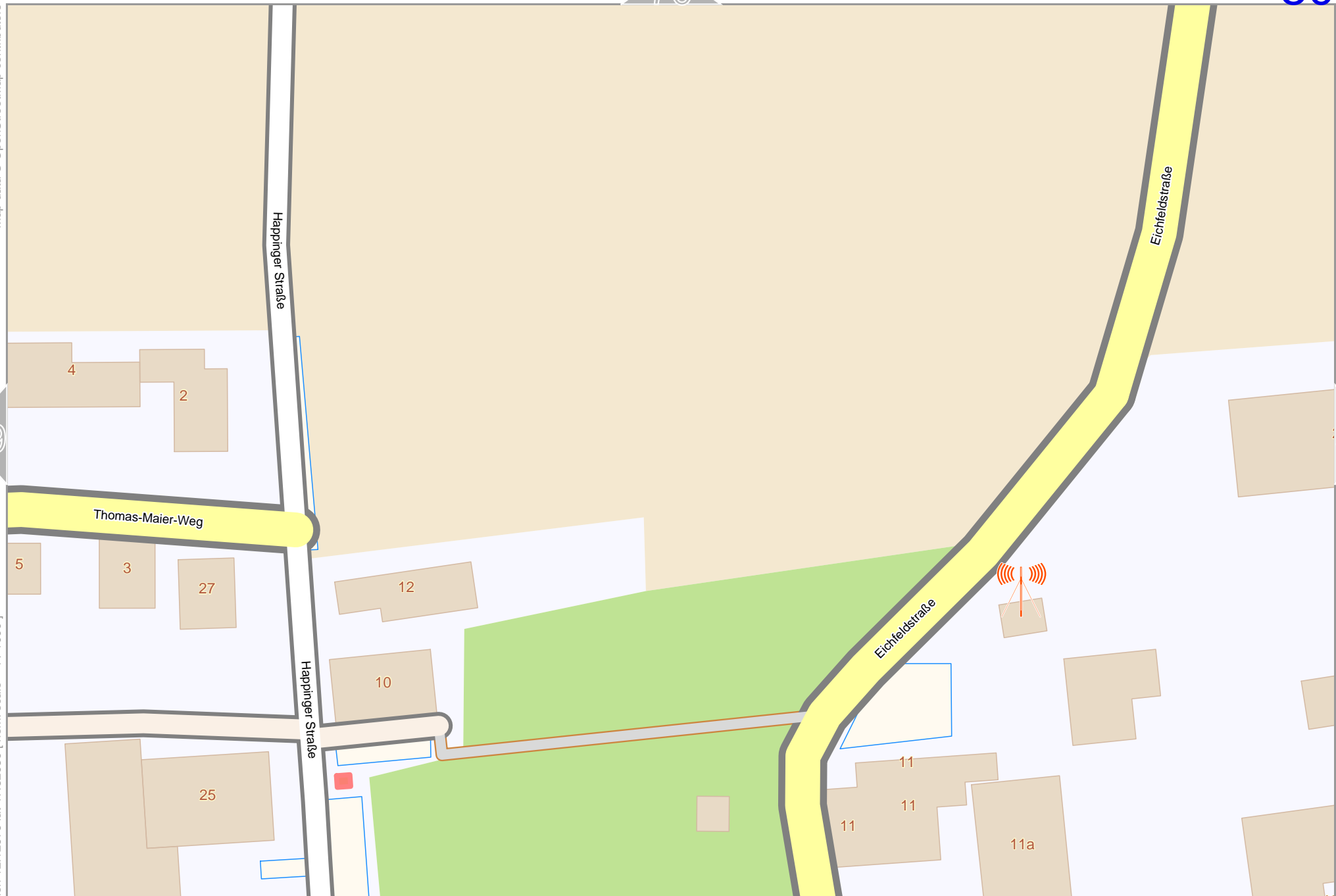
9

7

6

4a

4





Map data © OpenStreetMap contributors

lon 12.13389 lat 47.83150

pdfmap\_20240505\_204723\_Europa\_RosenheimSued\_12.1160\_47.8331\_602.pdf

lon 12.13033 lat 47.82989 [ nom. scale = 1 / 1000 ]

80

71

81



0 10 m 100 m

91

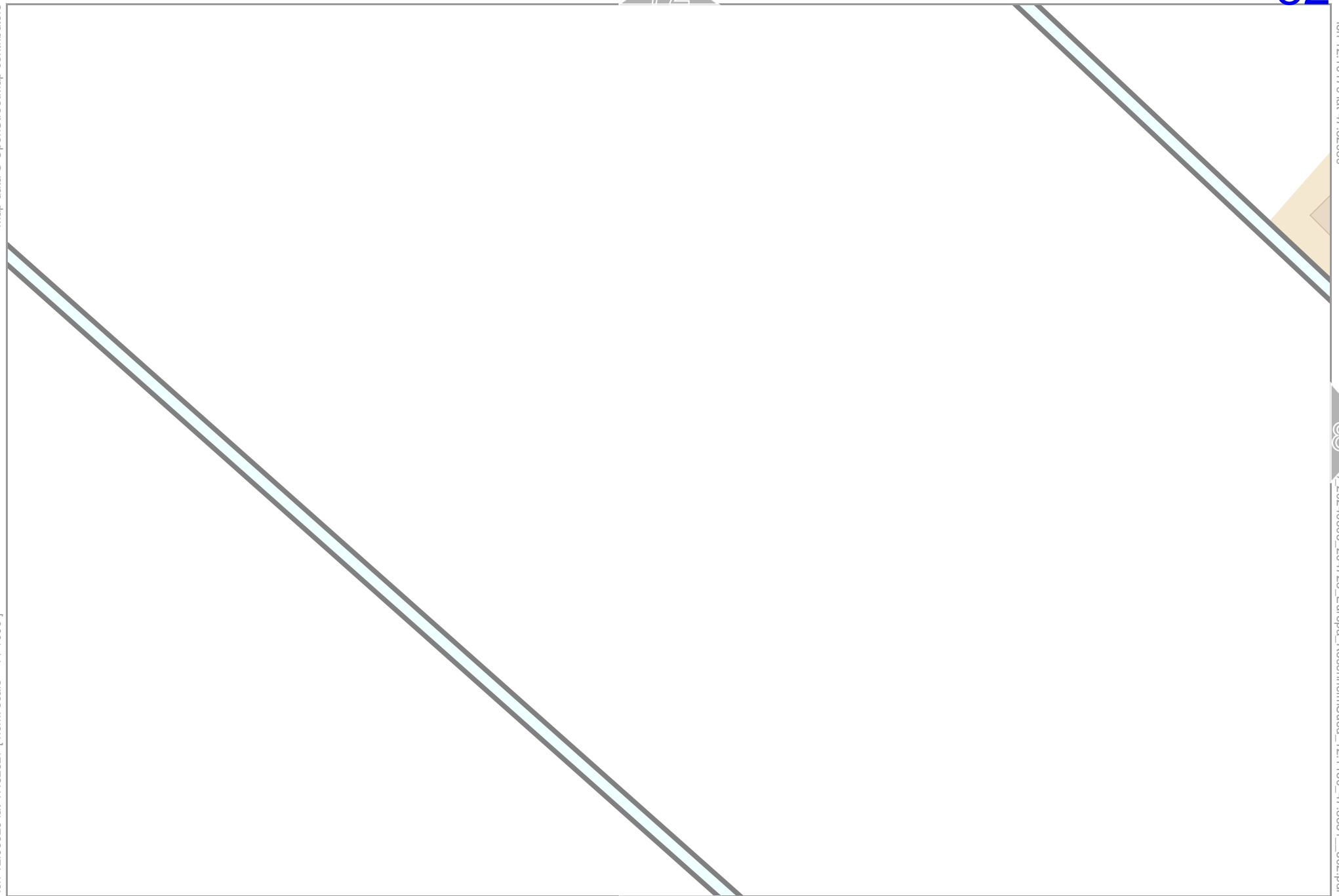
Innaustraße

Innaustraße

Map data © OpenStreetMap contributors

lon 12.09823 lat 47.82827 [ nom. scale = 1 / 1000 ]

0 10 m 100 m



lon 12.10179 lat 47.82989

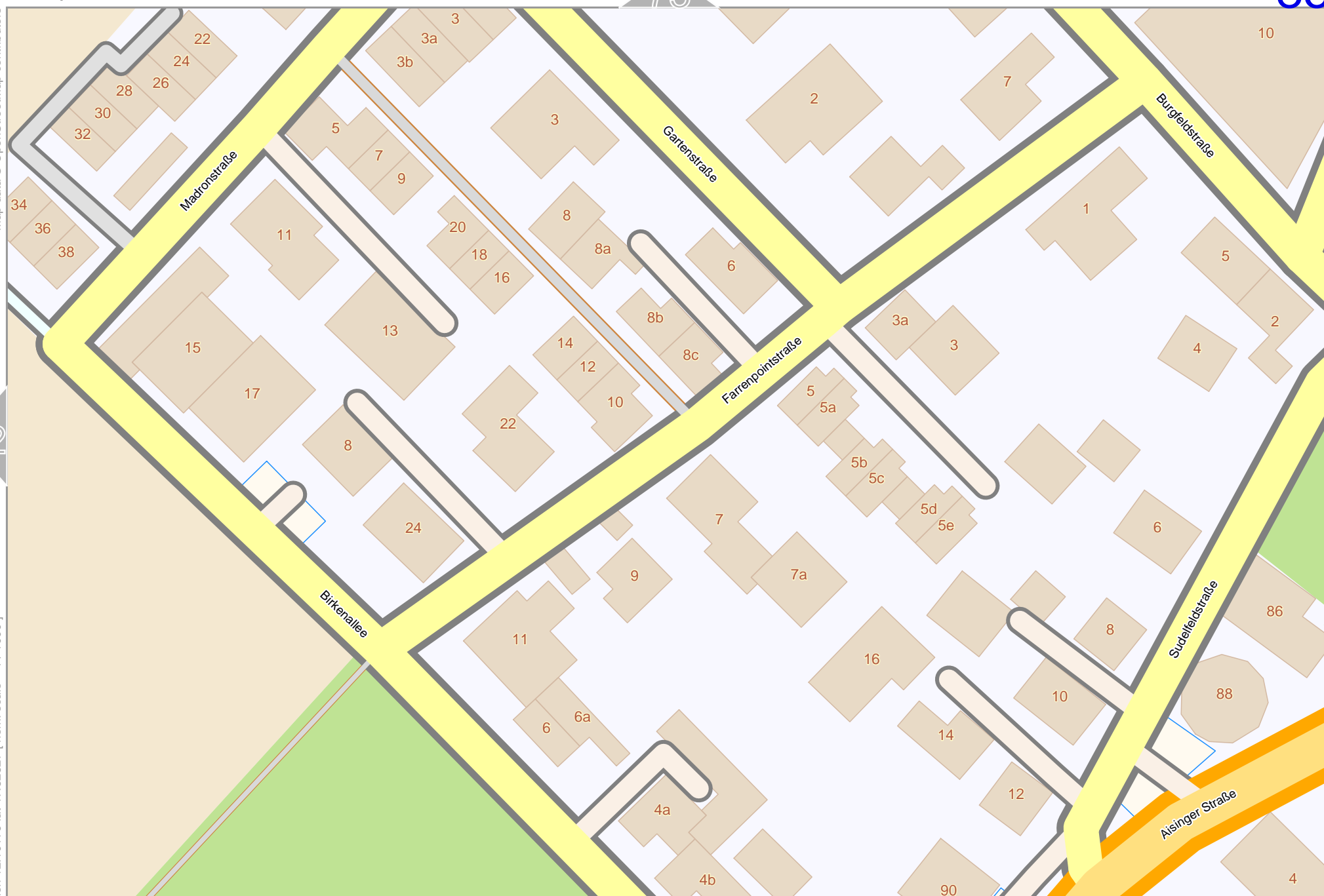


lon 12.20240505 lat 204723 Europa\_RosenheimSued\_12.1160\_47.8331\_602.pdf



Map data © OpenStreetMap contributors

lon 12.10536 | lat 47.82989



82

84

lon 12.10179 | lat 47.82827 | nom. scale = 1 / 1000

2\_20240505\_204723\_Europa\_RosenheimSued\_12.1160\_47.8331\_602.pdf



93

Map data © OpenStreetMap contributors


lon 12.10893 lat 47.82989

83

85

lon 12.10536 lat 47.82827 [ nom. scale = 1 / 1000 ]

2\_20240505\_204723\_Europa\_RosenheimSued\_12.1160\_47.8331\_602.pdf



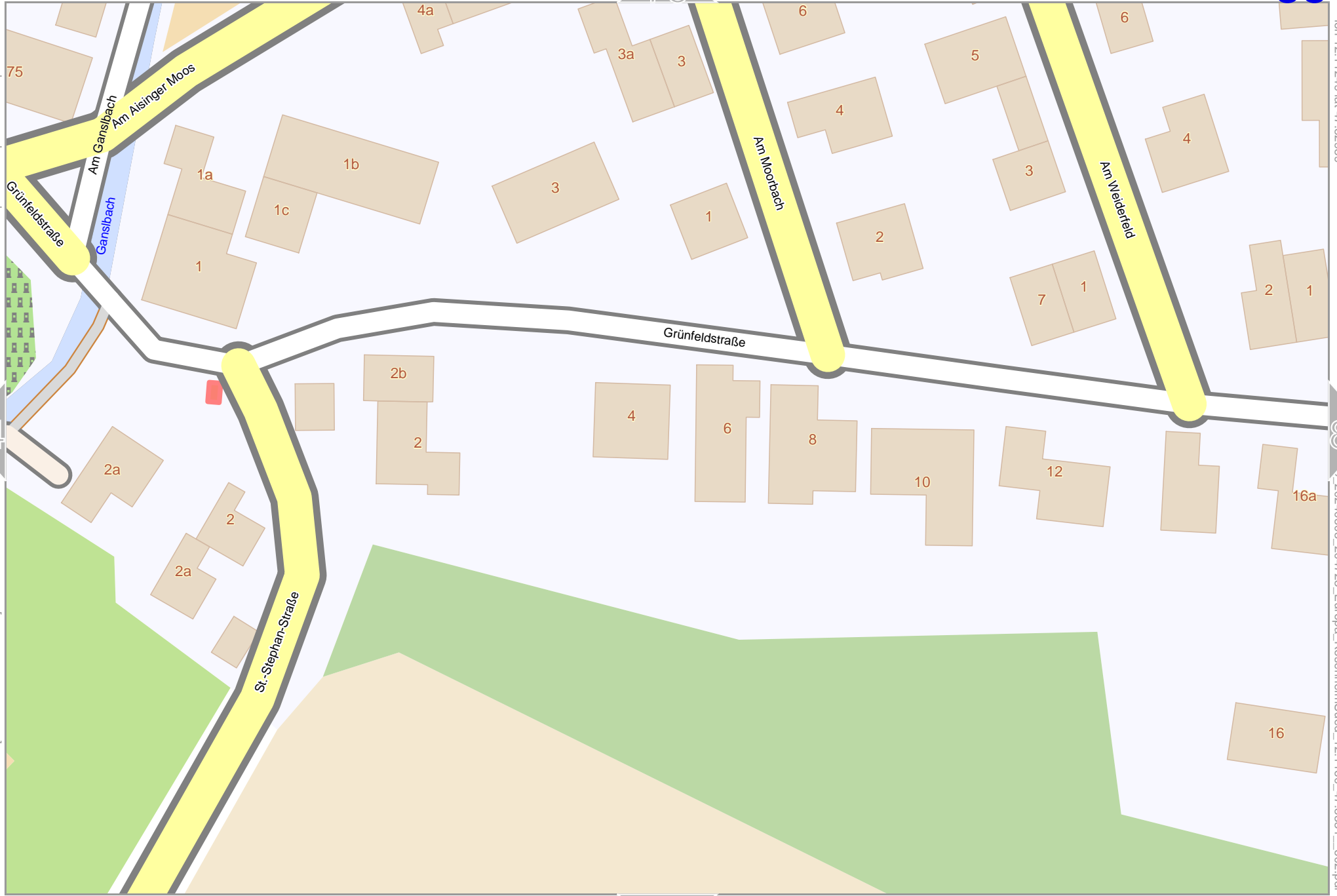
94

Map data © OpenStreetMap contributors

lon 12.11249 lat 47.82989

lon 12.10893 lat 47.82827 [ nom. scale = 1 / 1000 ]

20240505\_204723\_Europa\_RosenheimSued\_12.1160\_47.8331\_602.pdf



75

84

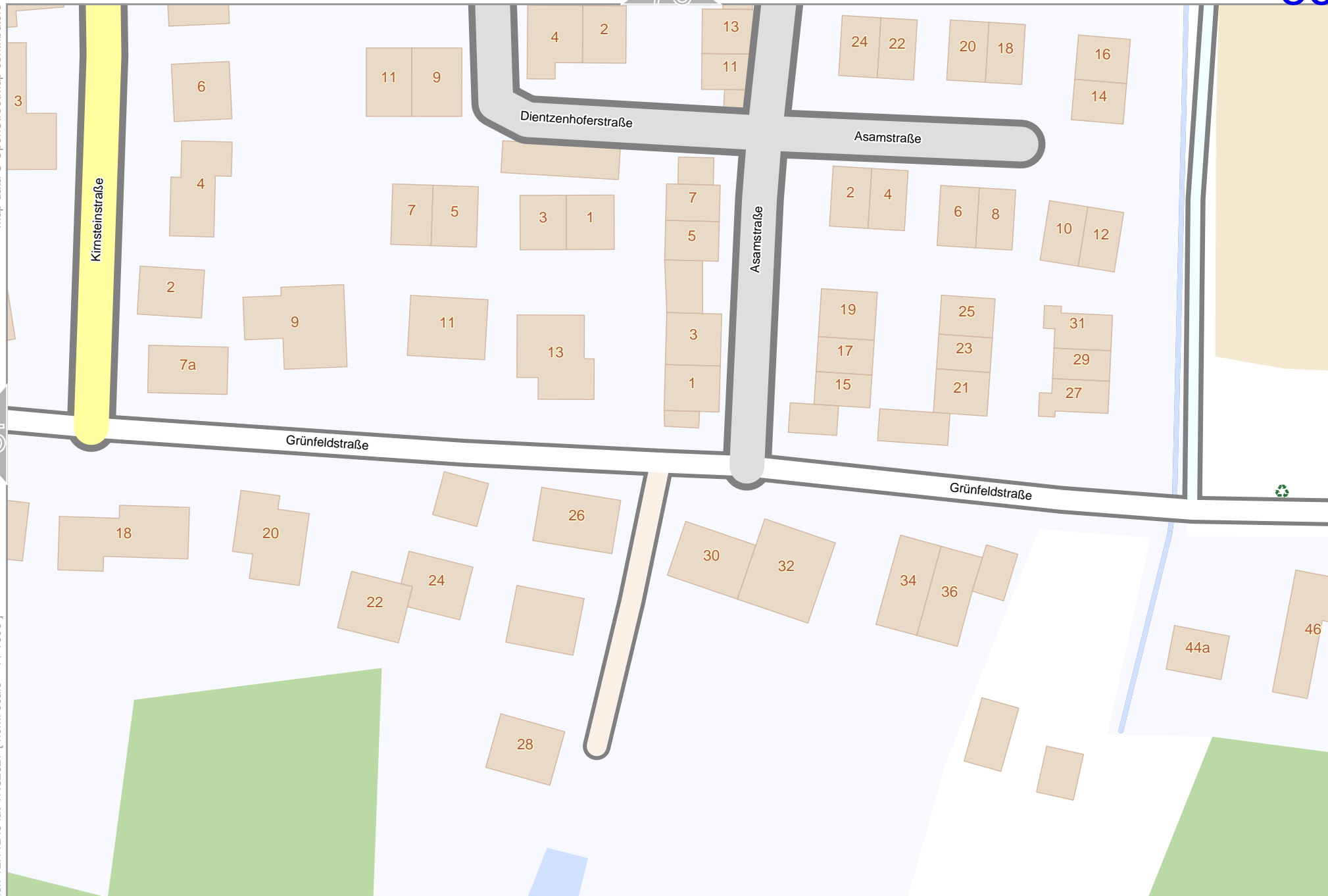
86

95

Map data © OpenStreetMap contributors

lon 12.11249 lat 47.82827 [ nom. scale = 1 / 1000 ]

lon 12.11606 lat 47.82989  
20240505\_204723\_Europa\_RosenheimSued\_12.1160\_47.8331\_602.pdf



Map data © OpenStreetMap contributors

lon 12.11963 lat 47.82989

lon 12.20240505\_204723\_Europa\_RosenheimSued\_12.1160\_47.8331\_602.pdf

lon 12.11606 lat 47.82827 [ nom. scale = 1 / 1000 ]



Grünfeldstraße

Grünfeldstraße

48

50a

54

54a


50

58

56

52

62



# Europa\_RosenheimSued

78

88

Map data © OpenStreetMap contributors

lon 12.12319 lat 47.82989

87

89

lon 12.11963 lat 47.82827 [ nom. scale = 1 / 1000 ]

lon 12.20240505\_204723\_Europa\_RosenheimSued\_12.1160\_47.8331\_602.pdf

Grünfeldstraße

Grünfeldstraße

Grünfeldstraße

Kufsteiner Straße

Kufsteiner Straße

Kufsteiner Straße



98



Map data © OpenStreetMap contributors

lon 12.12319 lat 47.82827 [ nom. scale = 1 / 1000 ]

lon 12.12676 lat 47.82989  
p. 20240505\_204723\_Europa\_RosenheimSued\_12.1160\_47.8331\_602.pdf

79

89

99

Kulsteiner Straße

Innastraße

Innastraße

Seestraße

Heilig-Elm-Straße

3

1


1a

1

2a

2

1



Map data © OpenStreetMap contributors

lon 12.13033 lat 47.82989



lon 12.12676 lat 47.82827 [ nom. scale = 1 / 1000 ]

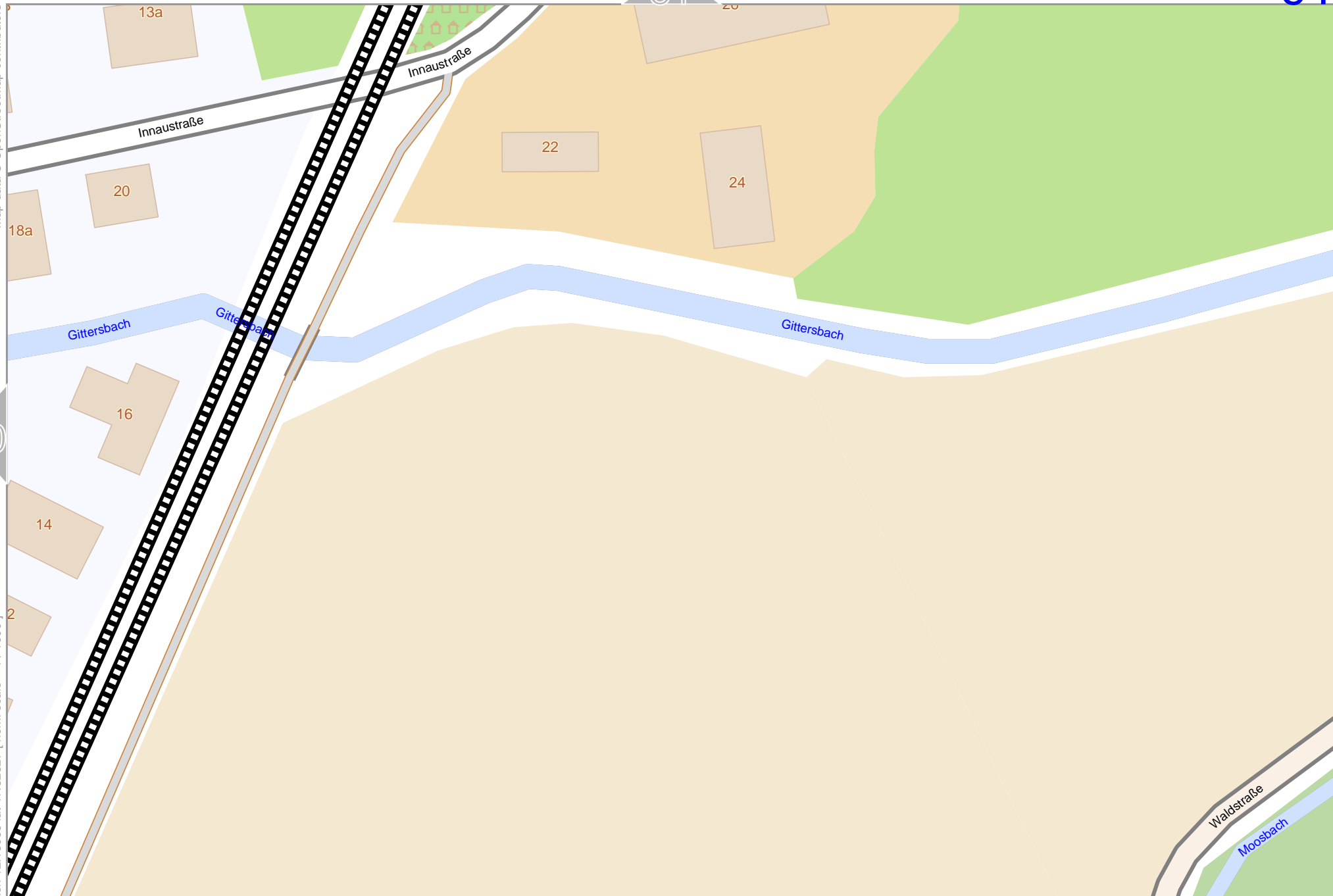
lon 12.13033 lat 47.82989



100

Map data © OpenStreetMap contributors

lon 12.13033 lat 47.82827 [ nom. scale = 1 / 1000 ]



101

90

81

Map data © OpenStreetMap contributors

lon 12.09823 lat 47.82665 [ nom. scale = 1 / 1000 ]

0 10 m 100 m



lon 12.10179 lat 47.82627

lon 12.10179 lat 47.82627

93

102

Map data © OpenStreetMap contributors

lon 12.10536 lat 47.82827

2\_20240505\_204723\_Europa\_RosenheimSued\_12.1160\_47.8331\_602.pdf

lon 12.10179 lat 47.82665 [ nom. scale = 1 / 1000 ]

0 10 m 100 m



Map data © OpenStreetMap contributors

lon 12.10893 lat 47.82827

93

95

lon 12.10536 lat 47.82665 [ nom. scale = 1 / 1000 ]

lon 12.10536 lat 47.82665 [ nom. scale = 1 / 1000 ]

0 10 m 100 m

104



Map data © OpenStreetMap contributors

St.-Stephan-Straße

lon 12.11249 lat 47.82827

lon 12.10893 lat 47.82665 [ nom. scale = 1 / 1000 ]

Innfeldstraße

lon 12.1160 lat 47.8331







Map data © OpenStreetMap contributors

lon 12.11606 lat 47.82665 [ nom. scale = 1 / 1000 ]

lon 12.11963 lat 47.82627

lon 12.20240505\_204723 Europa\_RosenheimSued\_12.1160\_47.8331\_602.pdf

96

87

60

98

107

0 10 m 100 m

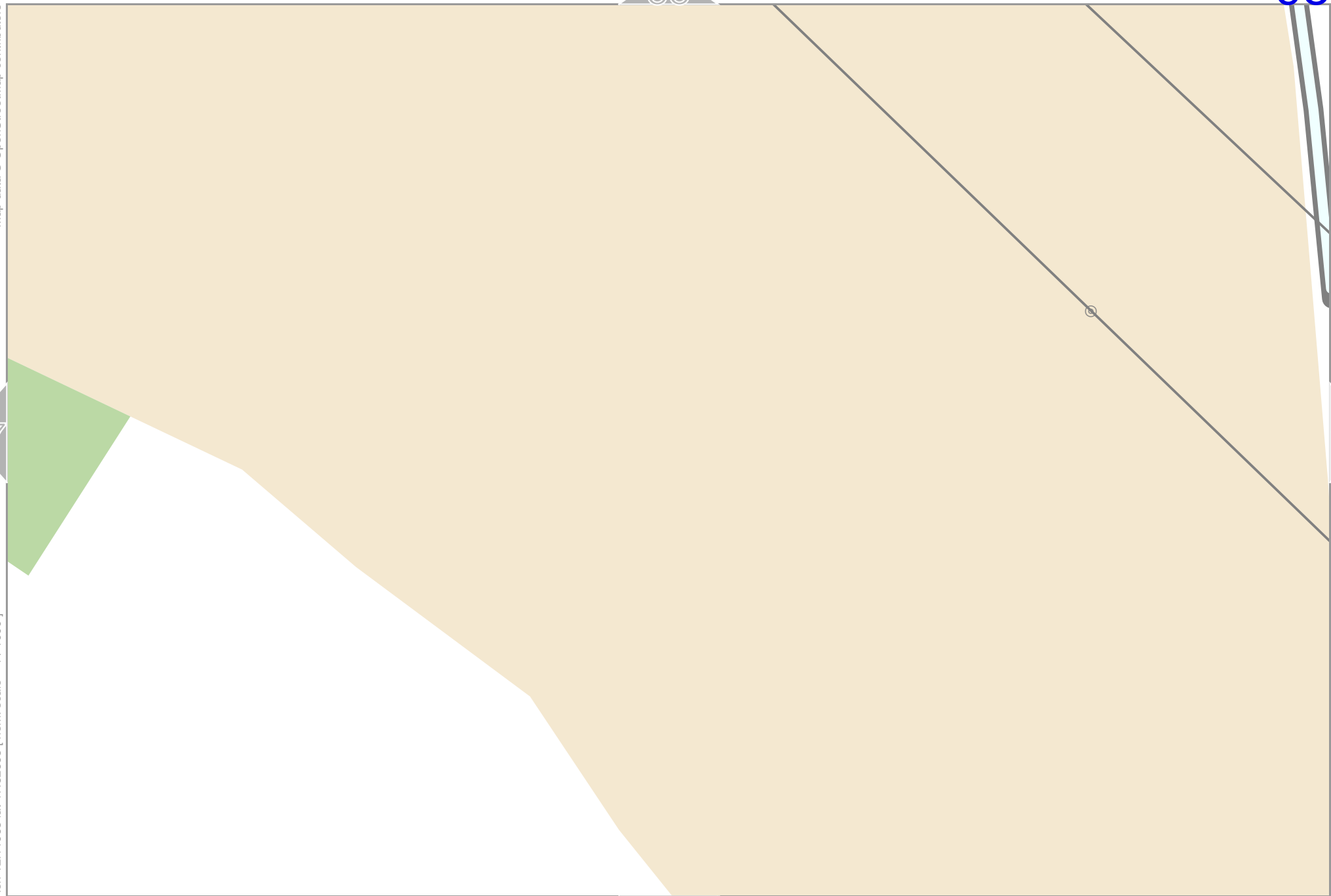


# Europa\_RosenheimSued

Map data © OpenStreetMap contributors

lon 12.11963 lat 47.82665 [ nom. scale = 1 / 1000 ]

0 10 m 100 m



lon 12.12319 lat 47.82627  
p\_20240505\_204723\_Europa\_RosenheimSued\_12.1160\_47.8331\_602.pdf

top

# Europa\_RosenheimSued

89

99

Map data © OpenStreetMap contributors

lon 12.12676 lat 47.82627

88

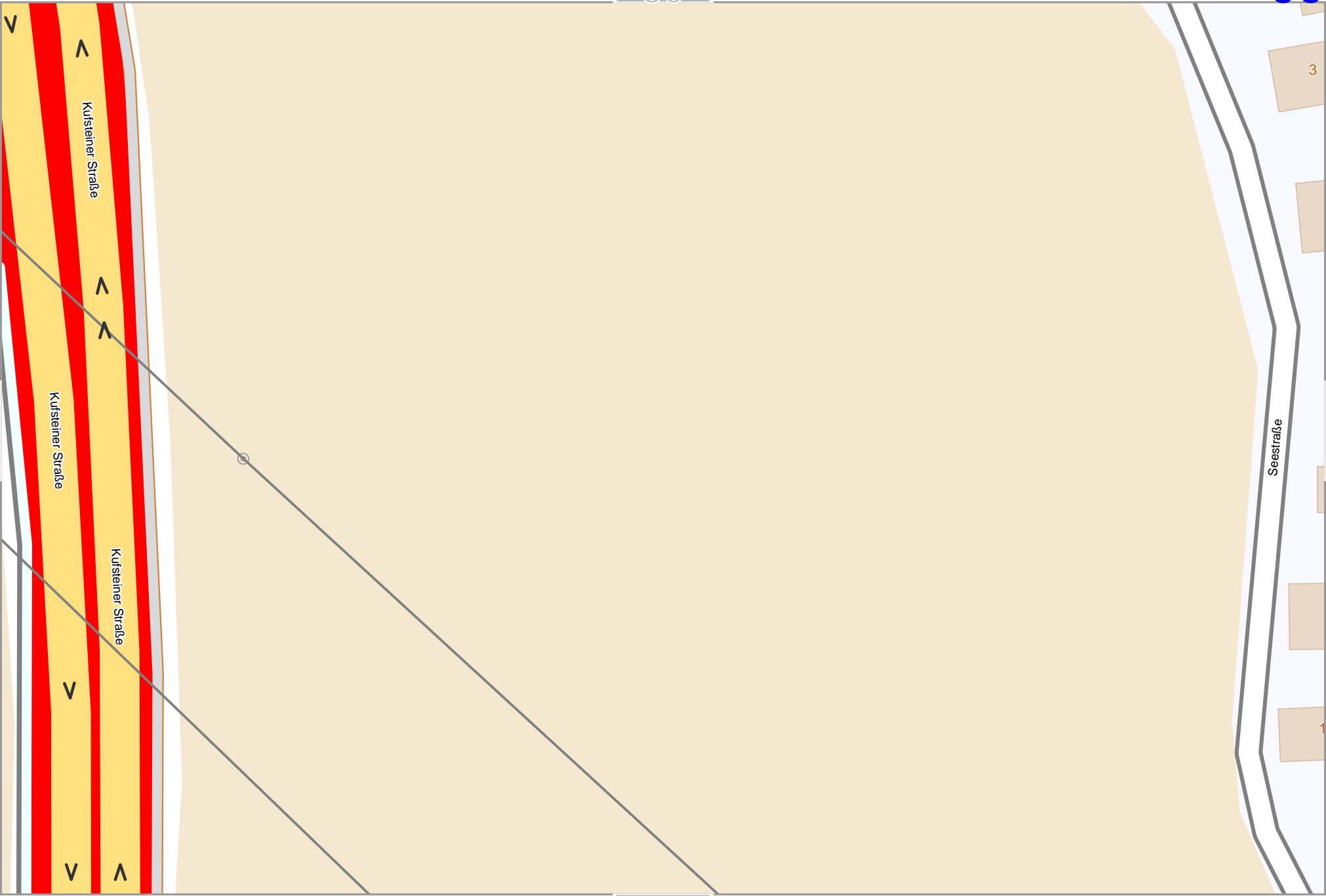
100

lon 12.12319 lat 47.82665 [ nom. scale = 1 / 1000 ]

lon 12.20240505\_204723 Europa\_RosenheimSued\_12.1160\_47.8331\_602.pdf



109





Map data © OpenStreetMap contributors

lon 12.12676 lat 47.82665 [ nom. scale = 1 / 1000 ]

lon 12.13033 lat 47.82627  
20240505\_204723\_Europa\_RosenheimSued\_12.1160\_47.8331\_602.pdf

0 10 m 100 m

99

90

100

101

110

Map data © OpenStreetMap contributors

lon 12.13033 lat 47.82665 [ nom. scale = 1 / 1000 ]

0 10 m 100 m



Map data © OpenStreetMap contributors

lon 12.09823 lat 47.82503 [ nom. scale = 1 / 1000 ]



lon 12.10179 lat 47.82665

20240505\_204723\_Europa\_RosenheimSued\_12.1160\_47.8331\_602.pdf

0 10 m 100 m

Map data © OpenStreetMap contributors

lon 12.10179 lat 47.82503 [ nom. scale = 1 / 1000 ]

0 10 m 100 m



lon 12.10536 lat 47.82665

20240505\_204723\_Europa\_RosenheimSued\_12.1160\_47.8331\_602.pdf

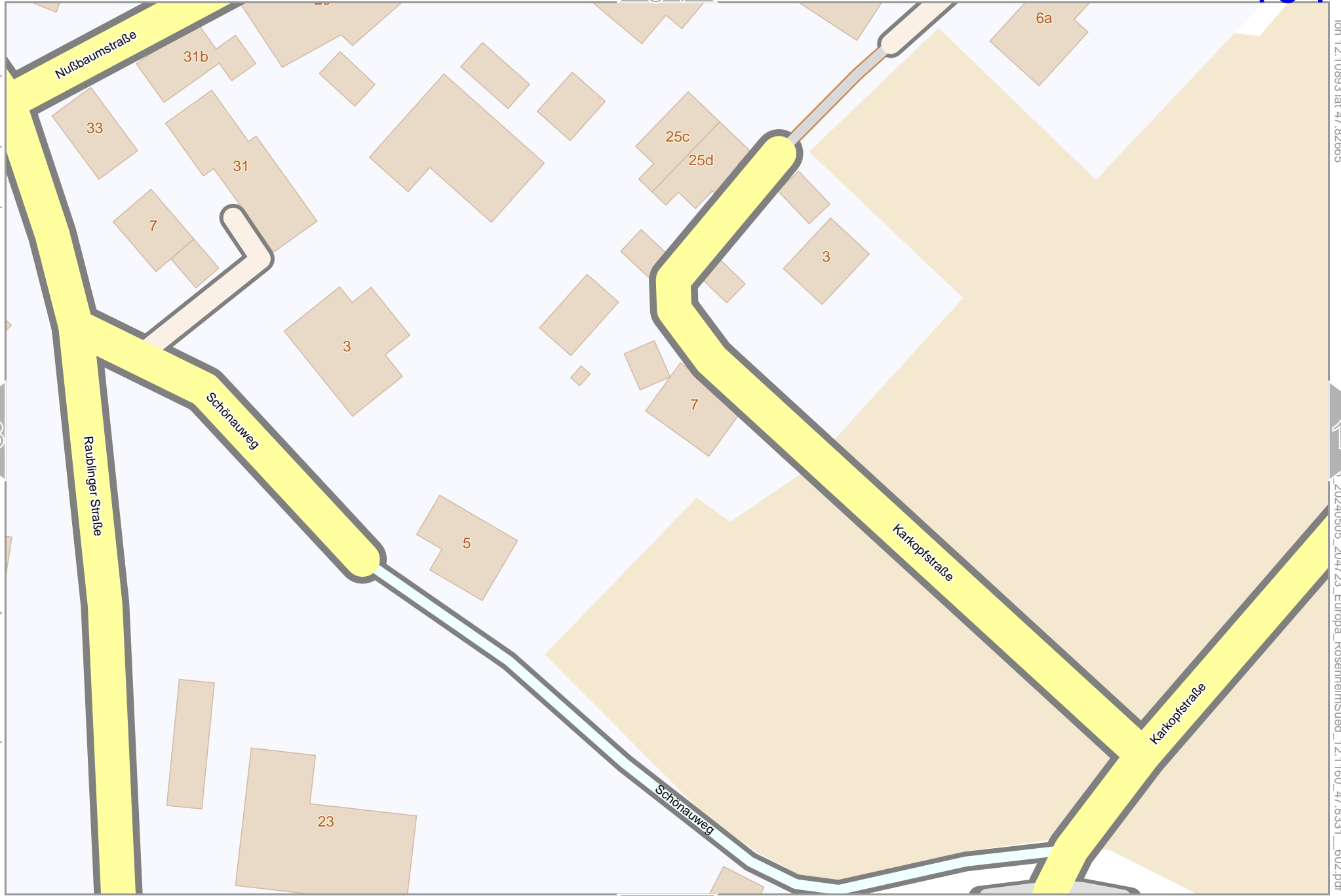
Map data © OpenStreetMap contributors

lon 12.10893 lat 47.82665

lon 12.10536 lat 47.82503 [ nom. scale = 1 / 1000 ]

lon 12.20240505, 204723 Europa\_RosenheimSued\_12.1160\_47.8331\_602.pdf

0 10 m 100 m



94

103

105

114



Map data © OpenStreetMap contributors

lon 12.11249 lat 47.82665

Karkopfstraße

Imfeldstraße

106

lon 12.20240505\_204723 Europa\_RosenheimSued\_12.1160\_47.8331\_602.pdf

lon 12.10893 lat 47.82503 [ nom. scale = 1 / 1000 ]

0 10 m 100 m


115

# Europa\_RosenheimSued

Map data © OpenStreetMap contributors

lon 12.11249 lat 47.82503 [ nom. scale = 1 / 1000 ]

0 10 m 100 m



lon 12.11606 lat 47.82665  
lon 12.20240505\_204723 Europa\_RosenheimSued\_12.1160\_47.8331\_602.pdf

top

Map data © OpenStreetMap contributors

lon 12.11963 lat 47.82665

97

107

106

108

lon 12.11606 lat 47.82503 [ nom. scale = 1 / 1000 ]

lon 12.20240505\_204723\_Europa\_RosenheimSued\_12.1160\_47.8331\_602.pdf

117



98

108

Map data © OpenStreetMap contributors

lon 12.12319 lat 47.82665

107


109

lon 12.11963 lat 47.82503 [ nom. scale = 1 / 1000 ]

lon 12.20240505 lat 47.824723 Europa\_RosenheimSued\_12.1160\_47.8331\_602.pdf

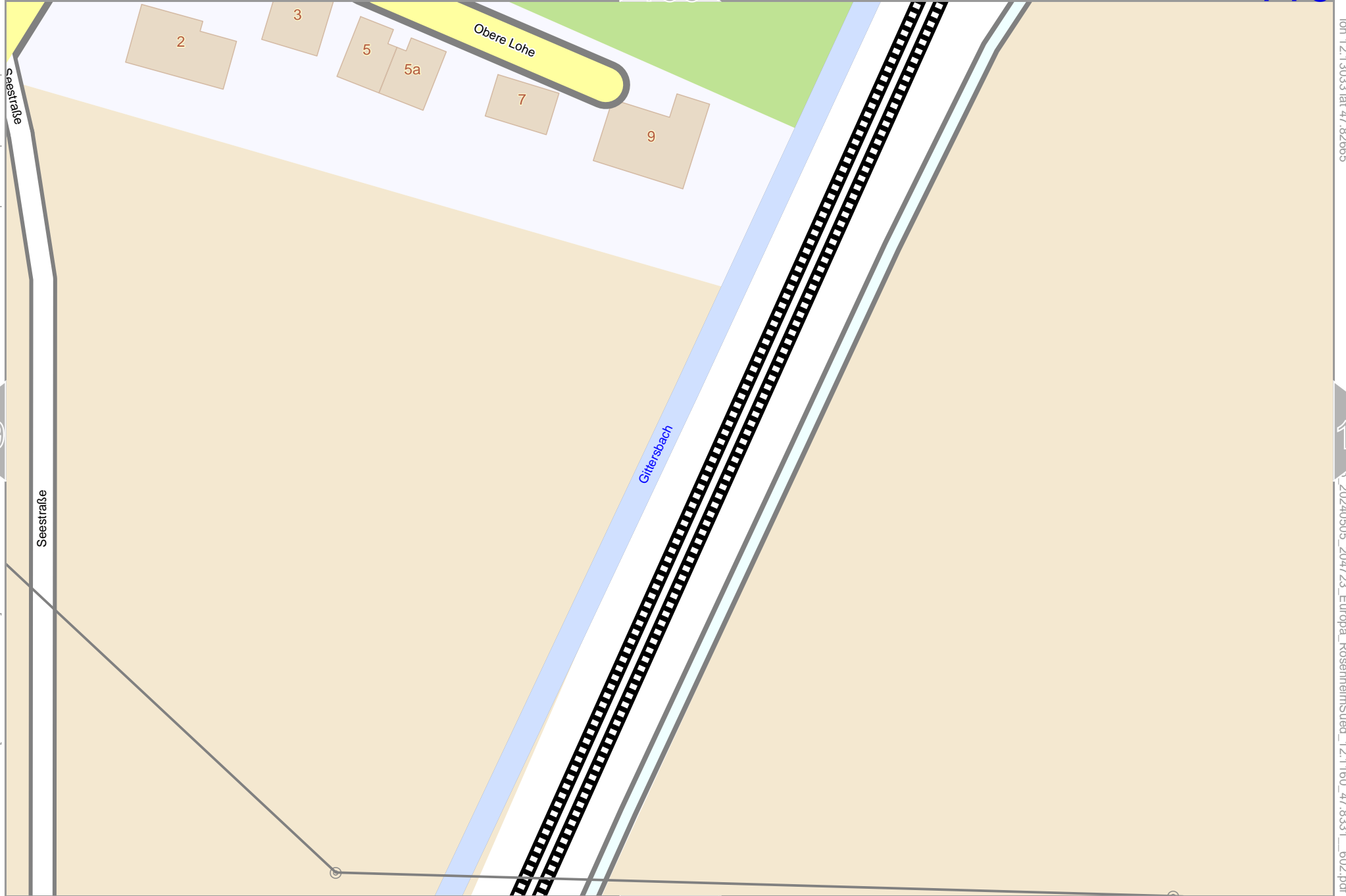


118





Map data © OpenStreetMap contributors



lon 12.13033 lat 47.82665

120240505\_204723\_Europa\_RosenheimSued\_12.1160\_47.8331\_602.pdf

lon 12.12676 lat 47.82503 [ nom. scale = 1 / 1000 ]

0 10 m 100 m

Map data © OpenStreetMap contributors

lon 12.13389 lat 47.82665

pdfmap\_20240505\_204723\_Europa\_RosenheimSued\_12.1160\_47.8331\_602.pdf

lon 12.13033 lat 47.82503 [ nom. scale = 1 / 1000 ]

0 10 m 100 m



Map data © OpenStreetMap contributors

lon 12.09823 lat 47.82341 [ nom. scale = 1 / 1000 ]

lon 12.10179 lat 47.82503

113

20240505\_204723\_Europa\_RosenheimSued\_12.1160\_47.8331\_602.pdf





Map data © OpenStreetMap contributors

lon 12.10536 lat 47.82503

Brannenburg Straße

Höhenbergweg

lon 12.20240505\_204723 Europa\_RosenheimSued\_12.1160\_47.8331\_602.pdf

lon 12.10179 lat 47.82341 [ nom. scale = 1 / 1000 ]

0 10 m 100 m

Map data © OpenStreetMap contributors

lon 12.10536 lat 47.82341 [ nom. scale = 1 / 1000 ]

lon 12.10893 lat 47.82503  
lon 12.20240505\_204723\_Europa\_RosenheimSued\_12.1160\_47.8331\_602.pdf

Brannenburger Straße

Karkopfstraße

Raubinger Straße

113

115

0 10 m 100 m

Map data © OpenStreetMap contributors

lon 12.11249 lat 47.82503

114

116

lon 12.10893 lat 47.82341 [ nom. scale = 1 / 1000 ]

lon 12.20240505\_204723\_Europa\_RosenheimSued\_12.1160\_47.8331\_602.pdf

Brandenburger Straße

Imfeldstraße



Map data © OpenStreetMap contributors

lon 12.11606 lat 47.82503

115

117

lon 12.11249 lat 47.82341 [ nom. scale = 1 / 1000 ]

20240505\_204723\_Europa\_RosenheimSued\_12.1160\_47.8331\_602.pdf

Innfeldstraße

Spitzsteinweg



0 10 m 100 m

Map data © OpenStreetMap contributors

lon 12.11963 lat 47.82503

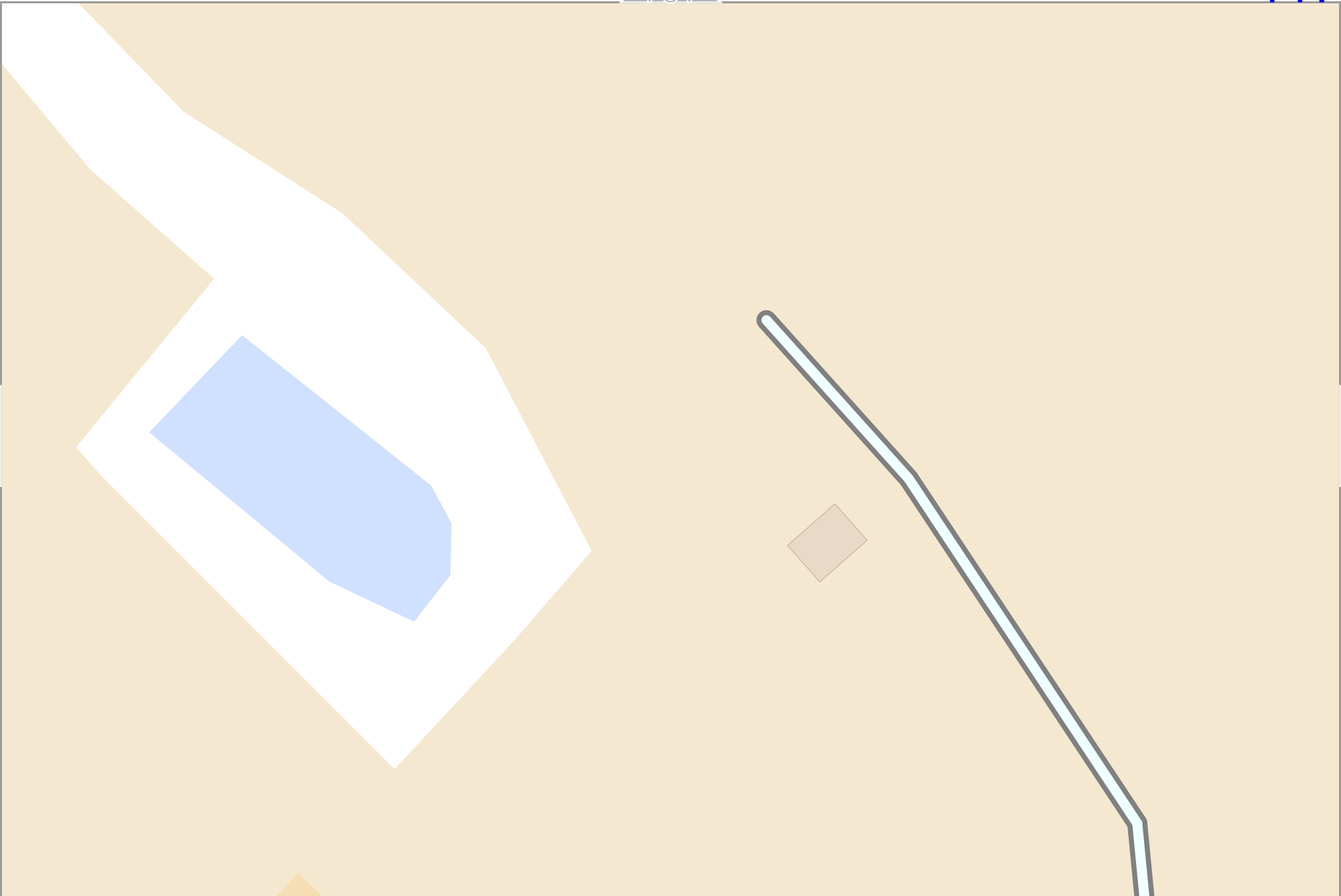
116

118

lon 12.11606 lat 47.82341 [ nom. scale = 1 / 1000 ]

lon 12.20240505\_204723 Europa\_RosenheimSued\_12.1160\_47.8331\_602.pdf

0 10 m 100 m





Map data © OpenStreetMap contributors

Kürsteiner Straße

16

lon 12.12676 lat 47.82503

120

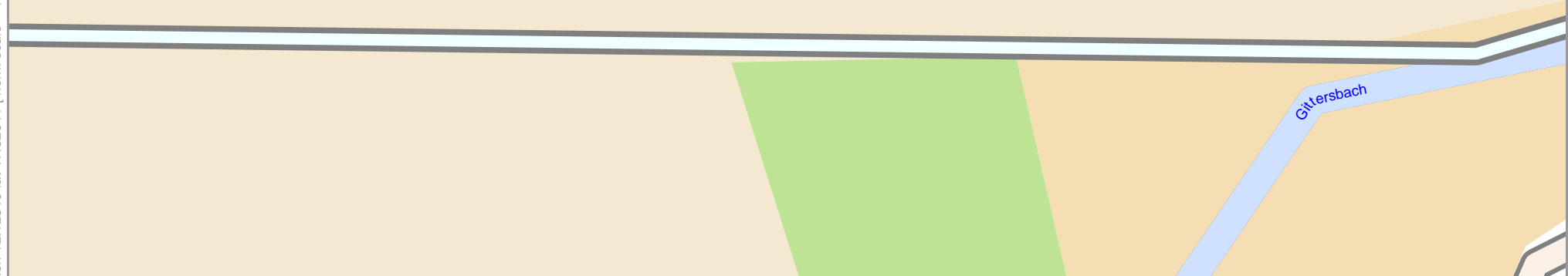
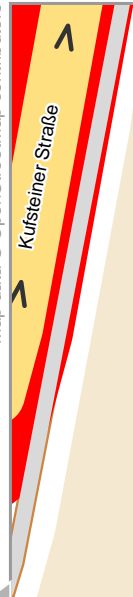
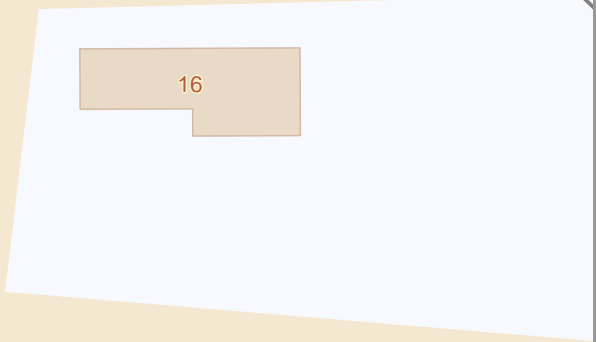
lon 12.20240505\_204723 Europa\_RosenheimSued\_12.1160\_47.8331\_602.pdf

lon 12.12319 lat 47.82341 [ nom. scale = 1 / 1000 ]

0 10 m 100 m

118

Gittersbach



Map data © OpenStreetMap contributors

lon 12.13033 lat 47.82503

lon 12.12676 lat 47.82341 [ nom. scale = 1 / 1000 ]

lon 12.20240505\_204723\_Europa\_RosenheimSued\_12.1160\_47.8331\_602.pdf

0 10 m 100 m



Seestraße

Seestraße

Seestraße

15

23

Gittersbach





Map data © OpenStreetMap contributors

lon 12.13033 lat 47.82341 [ nom. scale = 1 / 1000 ]

lon 12.13389 lat 47.82503

pdfmap\_20240505\_204723\_Europa\_RosenheimSued\_12.1160\_47.8331\_602.pdf



Moosbach

