

Map data © OpenStreetMap contributors

Map data © OpenStreetMap contributors

lon 12.09698 lat 47.86074 [nom. scale = 1 / 1000]

lon 12.10054 lat 47.86236
no. 20240505_204250_Europa_RosenheimMitte_12.1148_47.8526_298.pdf



0 10 m 100 m

12

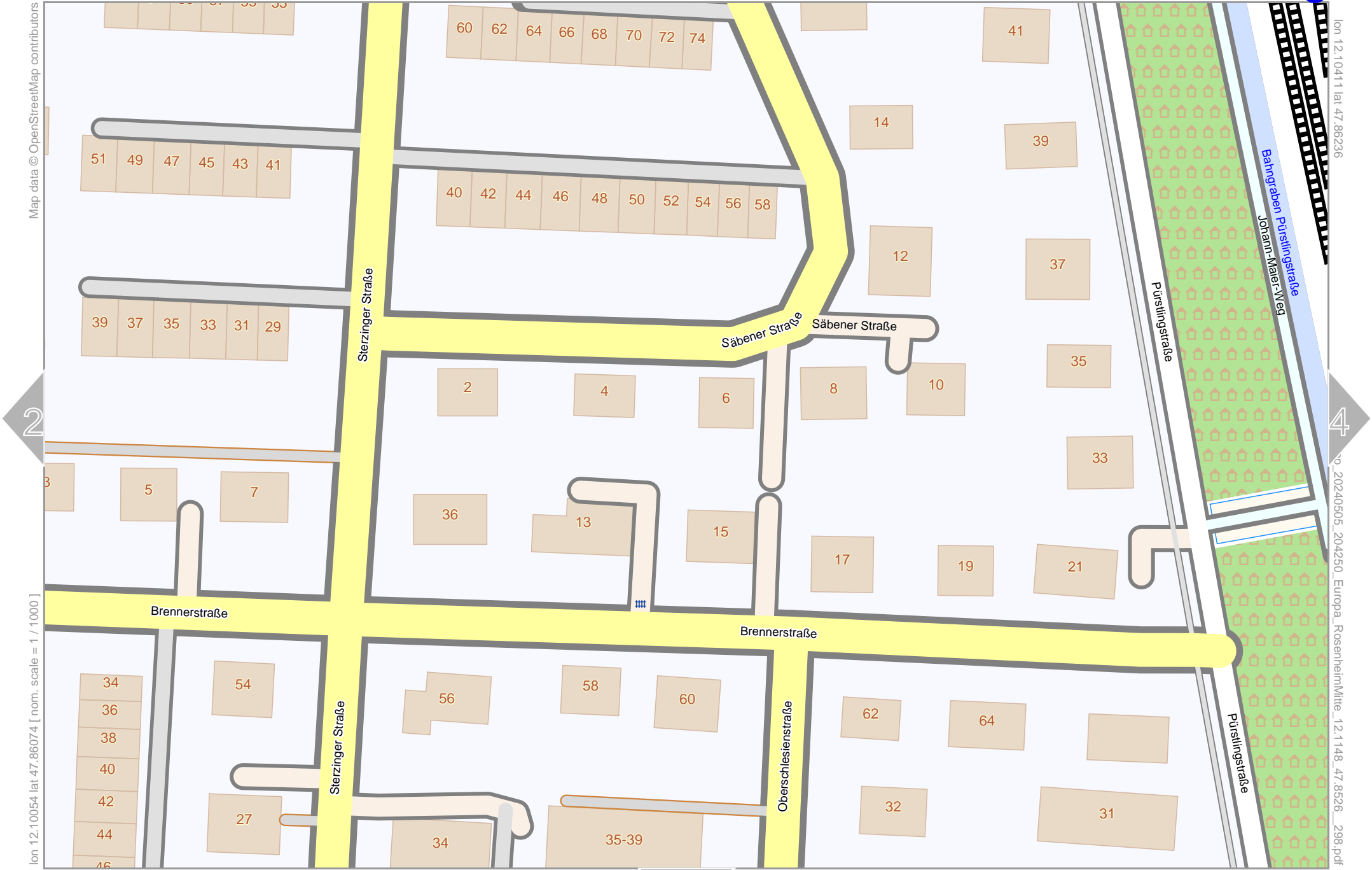
Europa_RosenheimMitte

Map data © OpenStreetMap contributors

lon 12.10054 lat 47.86074 [nom. scale = 1 / 1000]

lon 12.10411 lat 47.86236

lon 12.1040505, 204250, Europa_RosenheimMitte_12.1148_47.8526_298.pdf



2

4

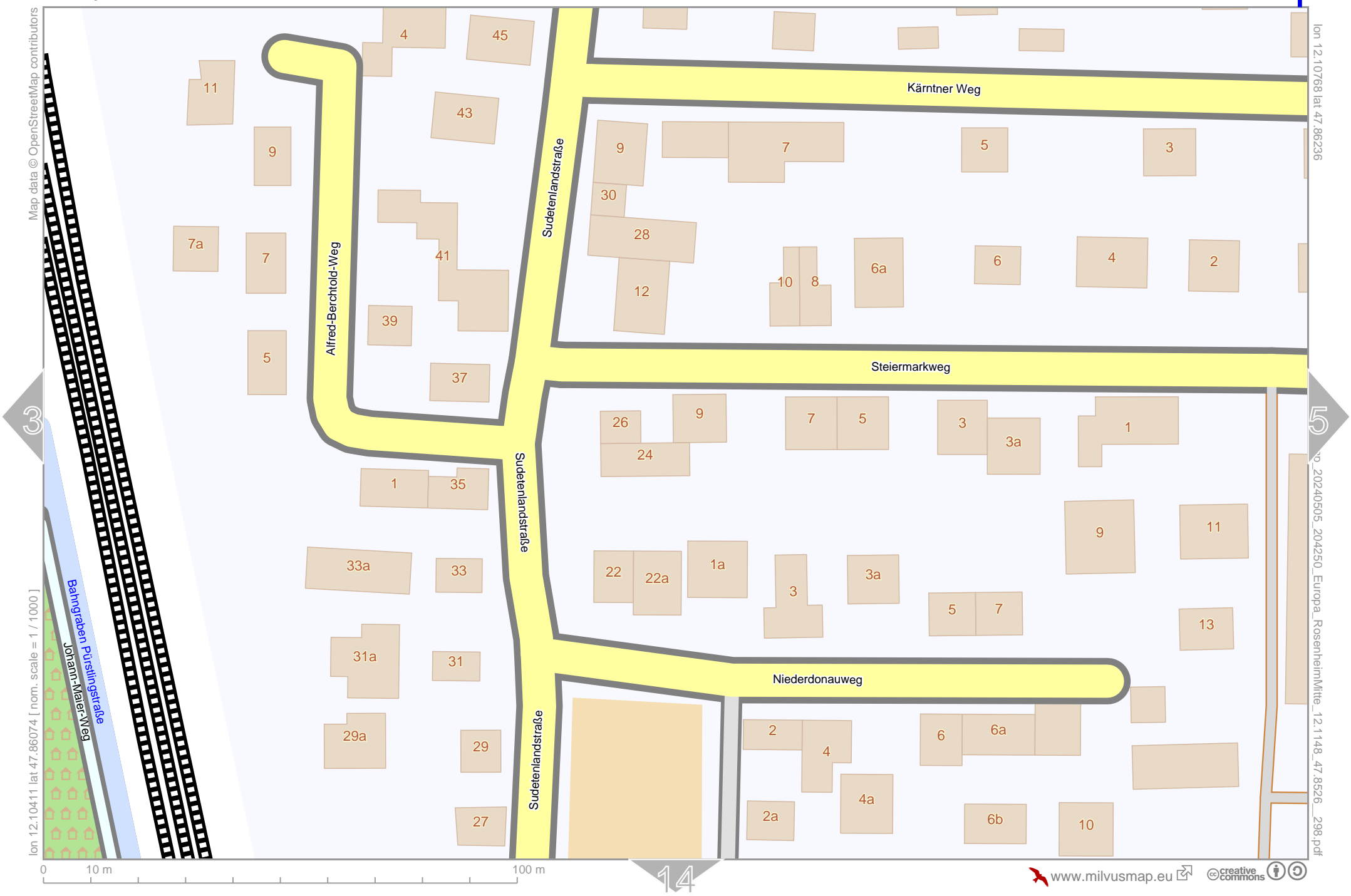
13

Map data © OpenStreetMap contributors

lon 12.10411 lat 47.86074 [nom. scale = 1 / 1000]

Bahngraben Pürsilingstraße
Johann-Maier-Weg

0 10 m 100 m



lon 12.10768 lat 47.86236

lon 12.1040505, 204250, Europa, RosenheimMitte_12.1148_47.8526_298.pdf

Map data © OpenStreetMap contributors

lon 12.10768 lat 47.86074 [nom. scale = 1 / 1000]

lon 12.1125 lat 47.86236
o. 20240505_204250_Europa_RosenheimMitte_12.1148_47.8526_298.pdf



0 10 m 100 m

15

Map data © OpenStreetMap contributors

lon 12.11125 lat 47.86074 [nom. scale = 1 / 1000]

lon 12.11482 lat 47.86236
no. 20240505_204250_Europa_RosenheimMitte_12.1148_47.8526_298.pdf



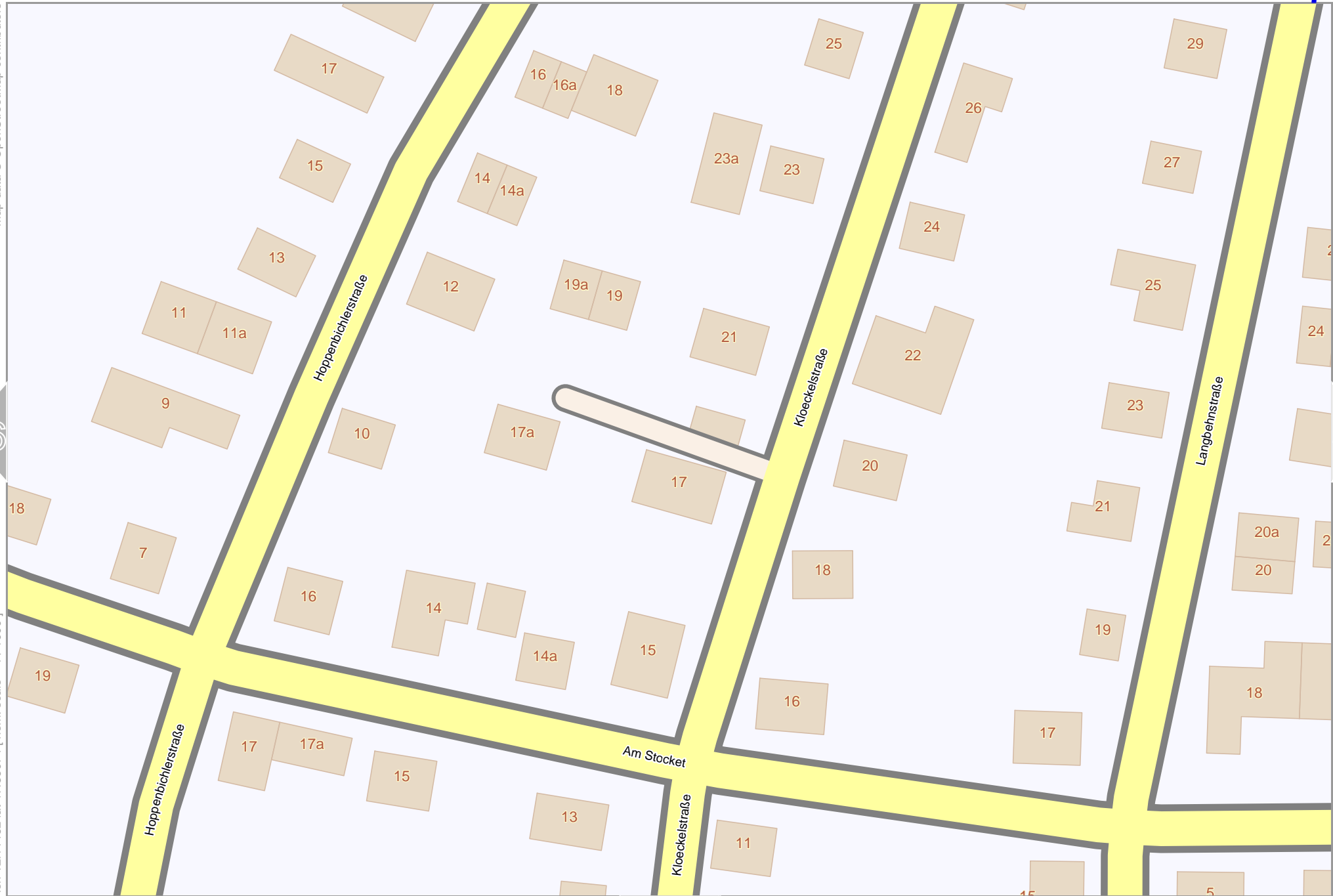
0 10 m 100 m

16

Map data © OpenStreetMap contributors

lon 12.11482 lat 47.86074 [nom. scale = 1 / 1000]

lon 12.11338 lat 47.86236
p. 20240505_204250_Europa_RosenheimMitte_12.1148_47.8526_298.pdf



0 10 m 100 m

17

Map data © OpenStreetMap contributors

lon 12.11838 lat 47.86074 [nom. scale = 1 / 1000]

7

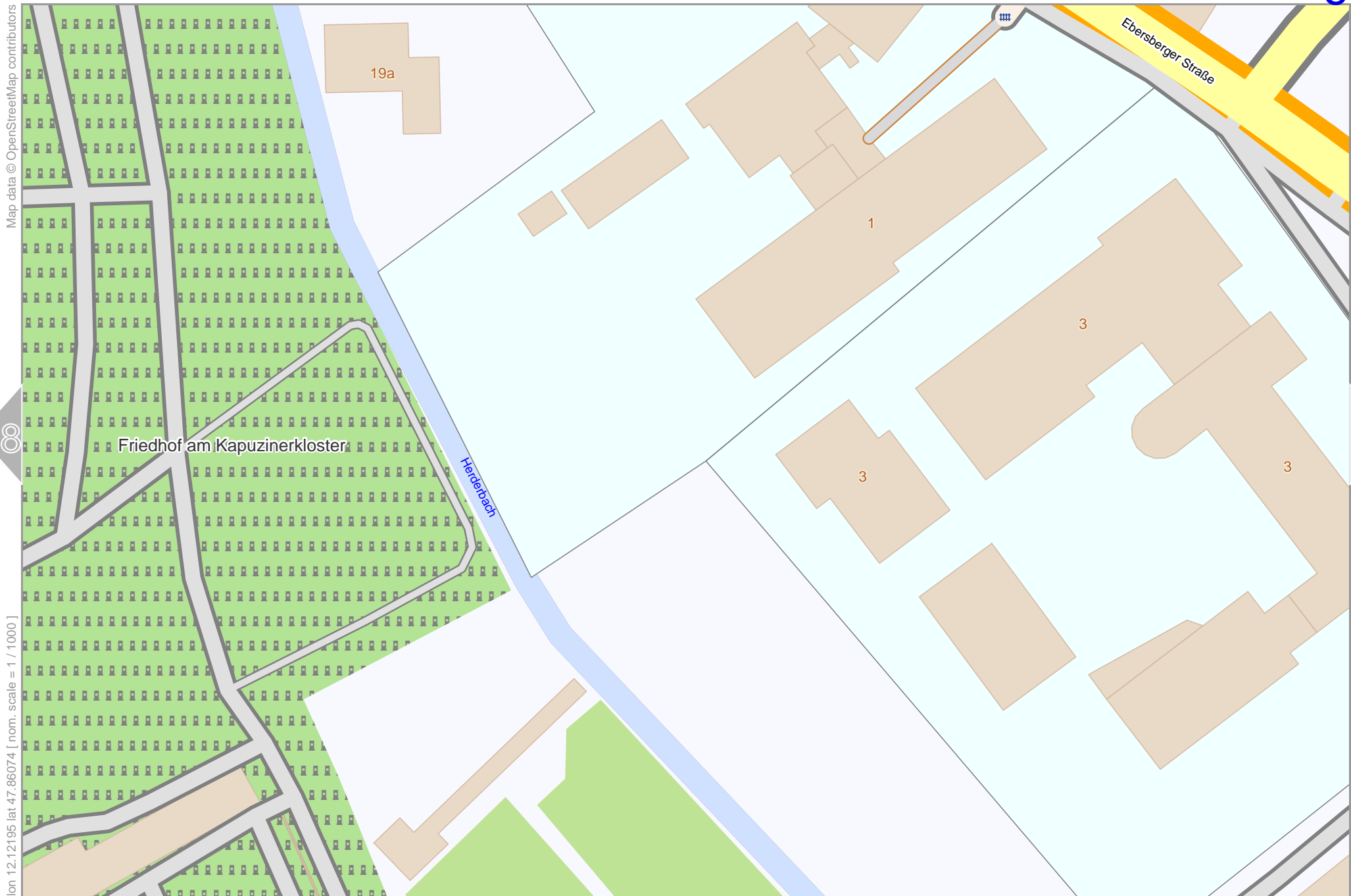
18



lon 12.12195 lat 47.86236

o. 20240505_204250_Europa_RosenheimMitte_12.1148_47.8526_298.pdf





Map data © OpenStreetMap contributors

lon 12.12195 lat 47.86074 [nom. scale = 1 / 1000]

lon 12.12552 lat 47.86236

lon 12.1148 lat 47.8526

0 10 m 100 m

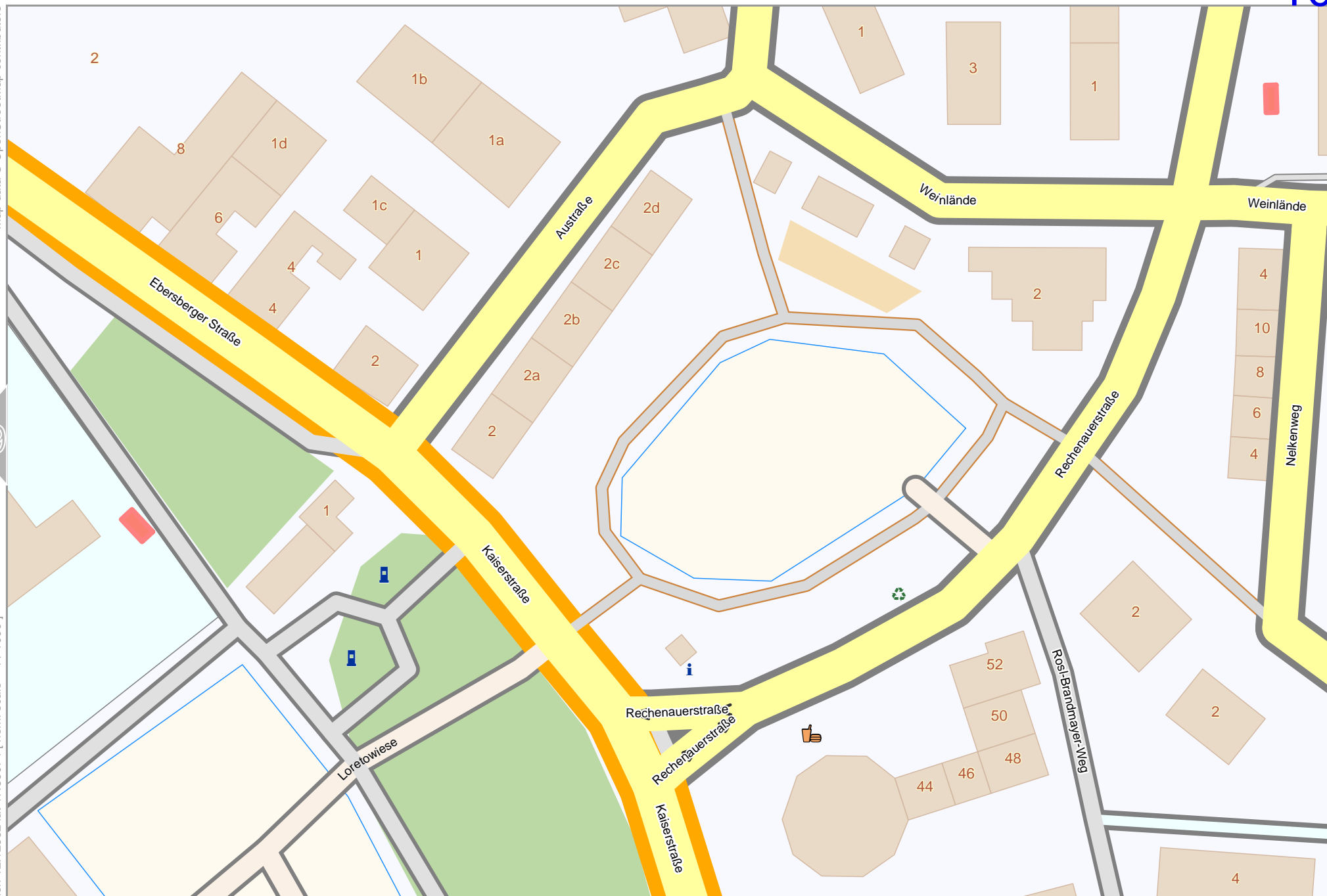
19

10

Map data © OpenStreetMap contributors

lon 12.12552 lat 47.86074 [nom. scale = 1 / 1000]

lon 12.12909 lat 47.86236
p. 20240505_204250_Europa_RosenheimMitte_12.1148_47.8526_298.pdf



20

Map data © OpenStreetMap contributors

lon 12.12909 lat 47.86074 [nom. scale = 1 / 1000]



10

21

Map data © OpenStreetMap contributors

lon 12.09698 lat 47.85912 [nom. scale = 1 / 1000]

0 10 m 100 m



lon 12.10054 lat 47.86074

© 2024/05/05, 204250, Europa_RosenheimMitte_12.1148_47.8526_298.pdf

Map data © OpenStreetMap contributors

lon 12.10054 lat 47.85912 [nom. scale = 1 / 1000]



lon 12.10411 lat 47.86074
© 2024 0505, 204250, Europa, RosenheimMitte_12.1148_47.8526_298.pdf

Unterfürstätt

Map data © OpenStreetMap contributors

lon 12.10411 lat 47.85912 [nom. scale = 1 / 1000]

0 10 m 100 m



Pürstlingstraße

Pürstlingstraße

Johann-Maier-Weg

Bahngraben Pürstlingstraße

Sudetenlandstraße

Tiroler Weg

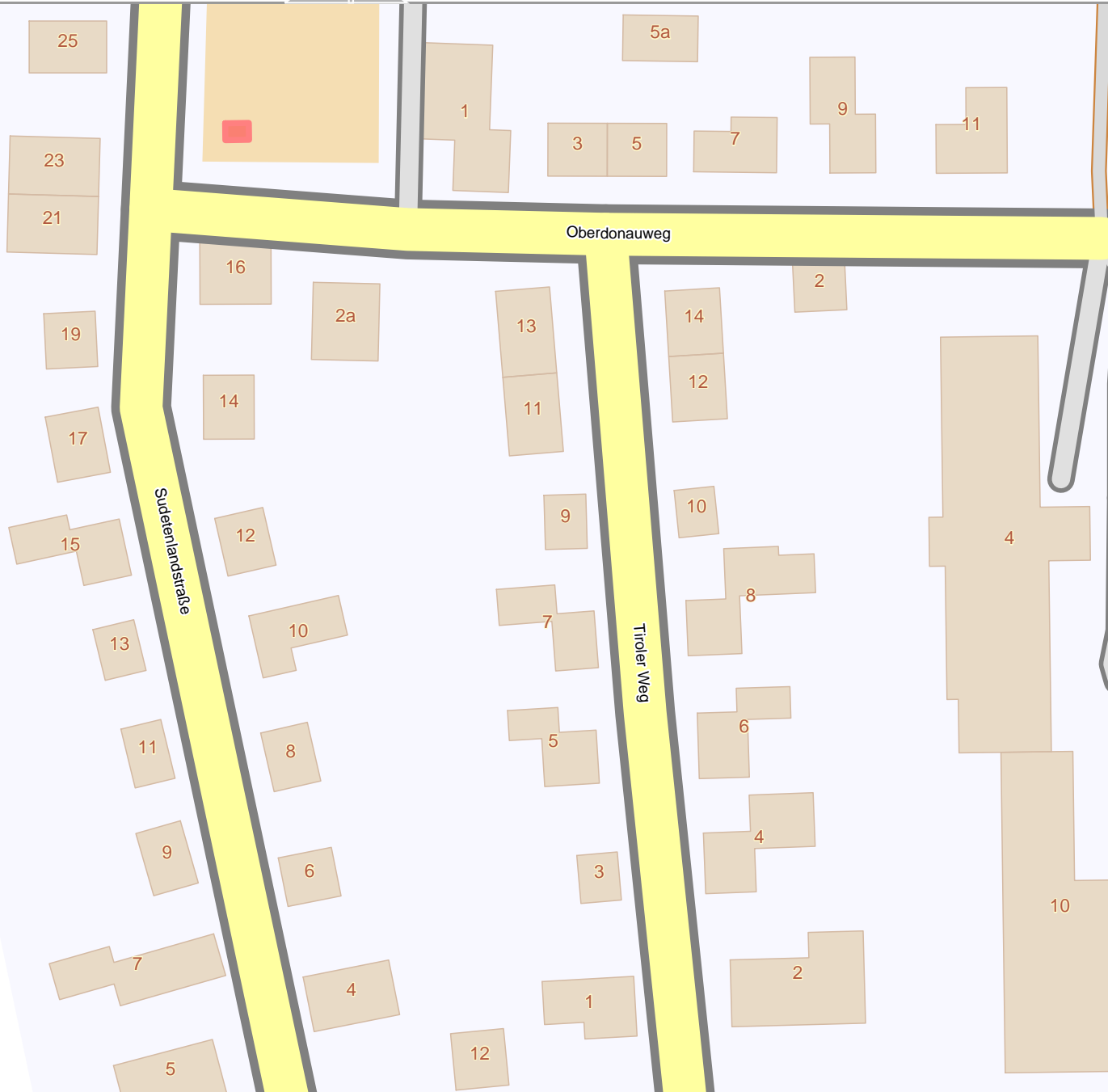
Oberdonauweg

4

14

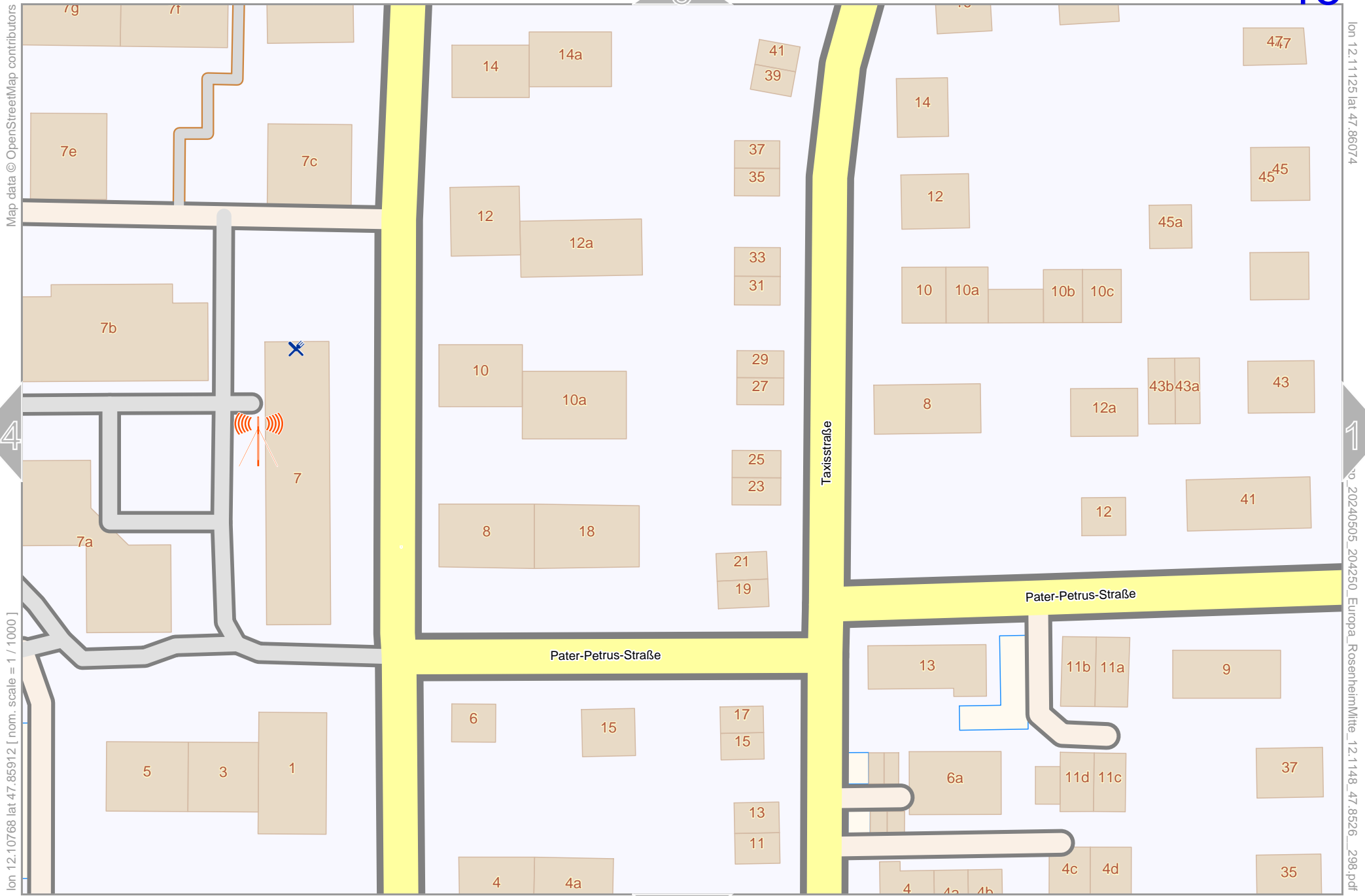
15

24



lon 12.10768 lat 47.86074

© 2024/05/05, 204250, Europa, RosenheimMitte_12.1148_47.8526_298.pdf



Map data © OpenStreetMap contributors

lon 12.11125 lat 47.86074

© 2024 0505_204250_Europa_RosenheimMitte_12.11148_47.8526_298.pdf

lon 12.10768 lat 47.85912 [nom. scale = 1 / 1000]

0 10 m 100 m

Map data © OpenStreetMap contributors

lon 12.11125 lat 47.85912 [nom. scale = 1 / 1000]

lon 12.11482 lat 47.86074

o. 20240505_204250_Europa_RosenheimMitte_12.1148_47.8526_298.pdf

15

17

6

26

Hubertusstraße

Von-der-Tann-Straße

Dr.-Hefner-Straße

Prinzregentenstraße

Pater-Petrus-Straße

0 10 m 100 m

This block contains the main map area showing building footprints in light brown. The buildings are numbered with various identifiers: 1, 1a, 19, 2, 22, 23, 24, 25, 26, 27, 28, 29, 31, 3a, 4, 4a, 5, 6, 6a, 6b, 7, 8, 10, 10a, 20, 21, 22, 23, 24, 25, 26, 27, 28, 29, 31, 46, 48, 50, 58, 59, 61, 63, 65, 65b, 70, 71, 72, 73, 74, 75, 76, 77, 78, 79, 80, 81, 82, 83, 84, 85, 86, 87, 88, 89, 90, 91, 92, 93, 94, 95, 96, 97, 98, 99, 100. There are also green areas representing parks or green spaces, and a red square on a building footprint near the intersection of Von-der-Tann-Straße and Dr.-Hefner-Straße.

Map data © OpenStreetMap contributors

lon 12.11482 lat 47.85912 [nom. scale = 1 / 1000]

0 10 m 100 m

Hoppenbichlerstraße

Kloeckelstraße

Langbehnstraße

Prinzregentenstraße

Prinzregentenstraße

Dr.-Hefner-Straße

1

6

4

7

5

46

3

1

57

1

3

3a

55

53

51

9

12

10

8

6

4

44

42

9

13

11

7

12

10

8

6

4

14

9

7

27

16

18

lon 12.11482 lat 47.85912

Map data © OpenStreetMap contributors

lon 12.11838 lat 47.85912 [nom. scale = 1 / 1000]



0 10 m 100 m

28

lon 12.12195 lat 47.86074

© 2024/05/05, 204250, Europa_RosenheimMitte_12.1148_47.8526_298.pdf

Map data © OpenStreetMap contributors

lon 12.12195 lat 47.85912 [nom. scale = 1 / 1000]

0 10 m 100 m



lon 12.12552 lat 47.86074

o. 20240505_204250_Europa_RosenheimMitte_12.1148_47.8526_298.pdf

Map data © OpenStreetMap contributors

lon 12.12909 lat 47.86074

19

21

lon 12.12552 lat 47.85912 [nom. scale = 1 / 1000]

o. 20240505_204250_Europa_RosenheimMitte_12.1148_47.8526_298.pdf



0 10 m 100 m

30

Map data © OpenStreetMap contributors

lon 12.13265 lat 47.86074

pdfmap_20240505_204250_Europa_RosenheimMitte_12.1148_47.8526_298.pdf

20

lon 12.12909 lat 47.85912 [nom. scale = 1 / 1000]



0 10 m 100 m

31

Map data © OpenStreetMap contributors

lon 12.09698 lat 47.85750 [nom. scale = 1 / 1000]



lon 12.10054 lat 47.85912

o. 20240505, 204250, Europa, RosenheimMitte_12.1148_47.8526_298.pdf

0 10 m 100 m

Map data © OpenStreetMap contributors

lon 12.10411 lat 47.85912

lon 12.10054 lat 47.85750 [nom. scale = 1 / 1000]

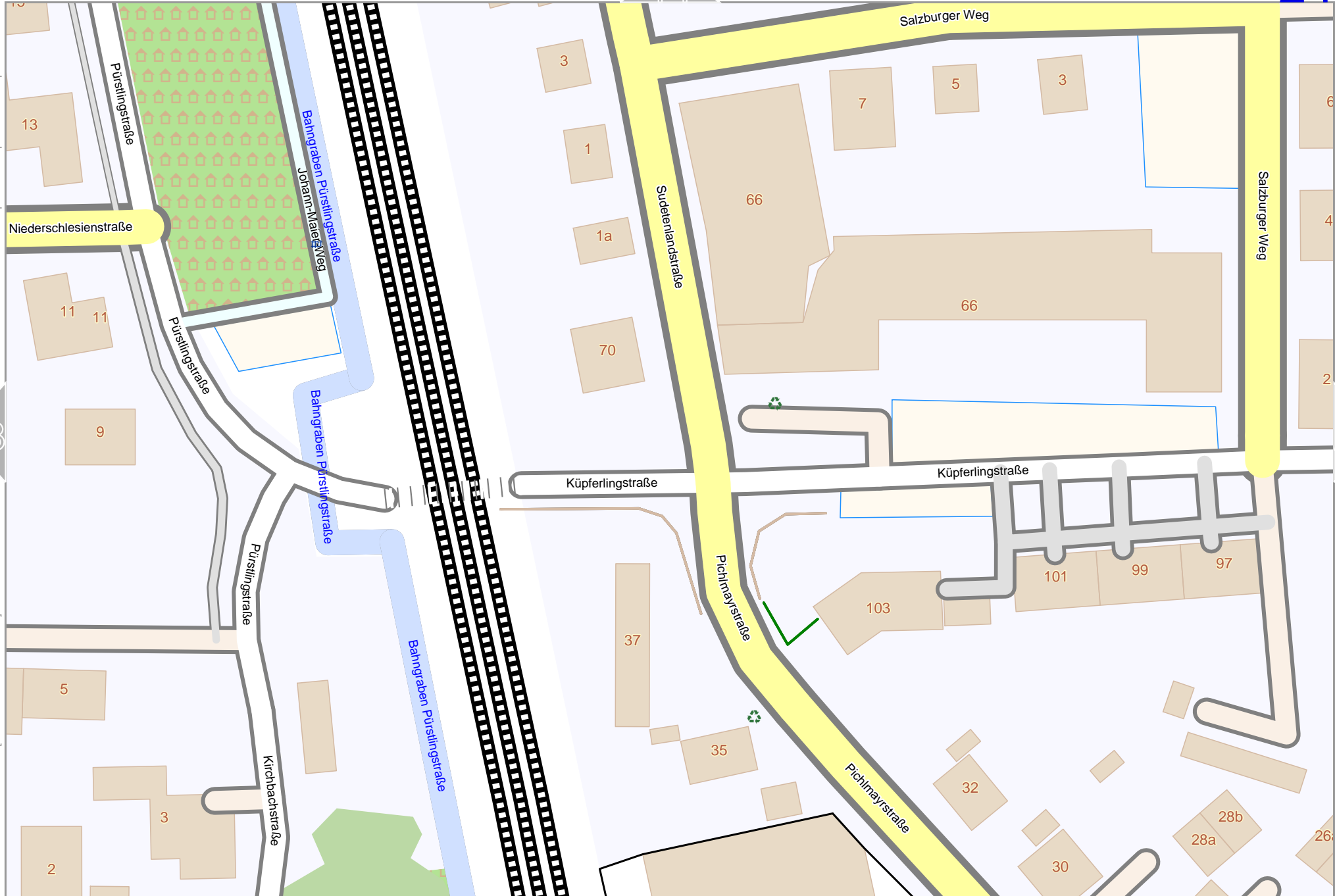
o. 20240505_204250_Europa_RosenheimMitte_12.1148_47.8526_298.pdf



0 10 m 100 m

Map data © OpenStreetMap contributors

lon 12.10411 lat 47.85750 [nom. scale = 1 / 1000]



lon 12.10768 lat 47.85912

o. 20240505_204250_Europa_RosenheimMitte_12.1148_47.8526_298.pdf

0 10 m 100 m

Map data © OpenStreetMap contributors

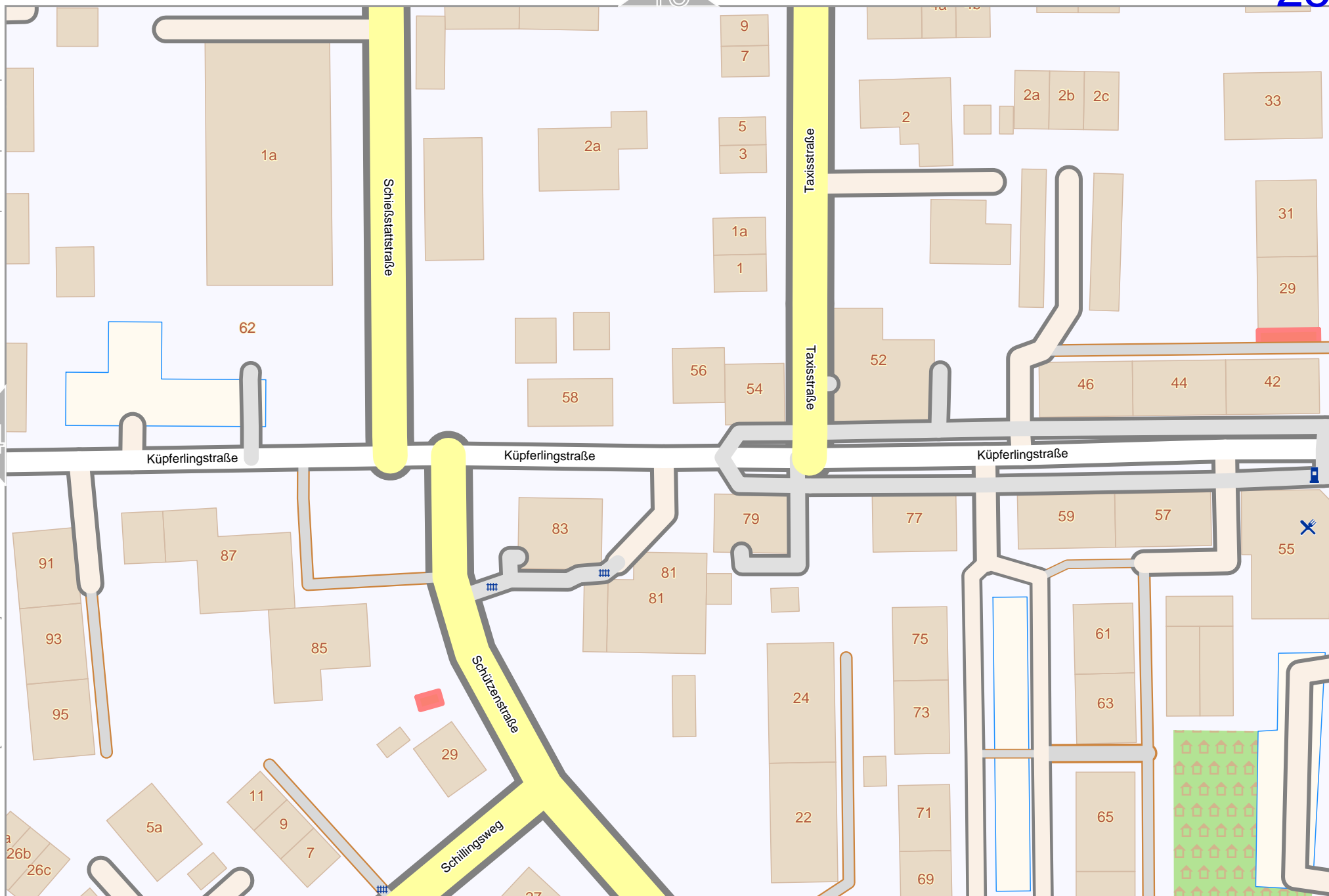
lon 12.11125 lat 47.85912

24

26

lon 12.10768 lat 47.85750 [nom. scale = 1 / 1000]

o. 20240505_204250_Europa_RosenheimMitte_12.11148_47.8526_298.pdf



0 10 m 100 m

35

Map data © OpenStreetMap contributors

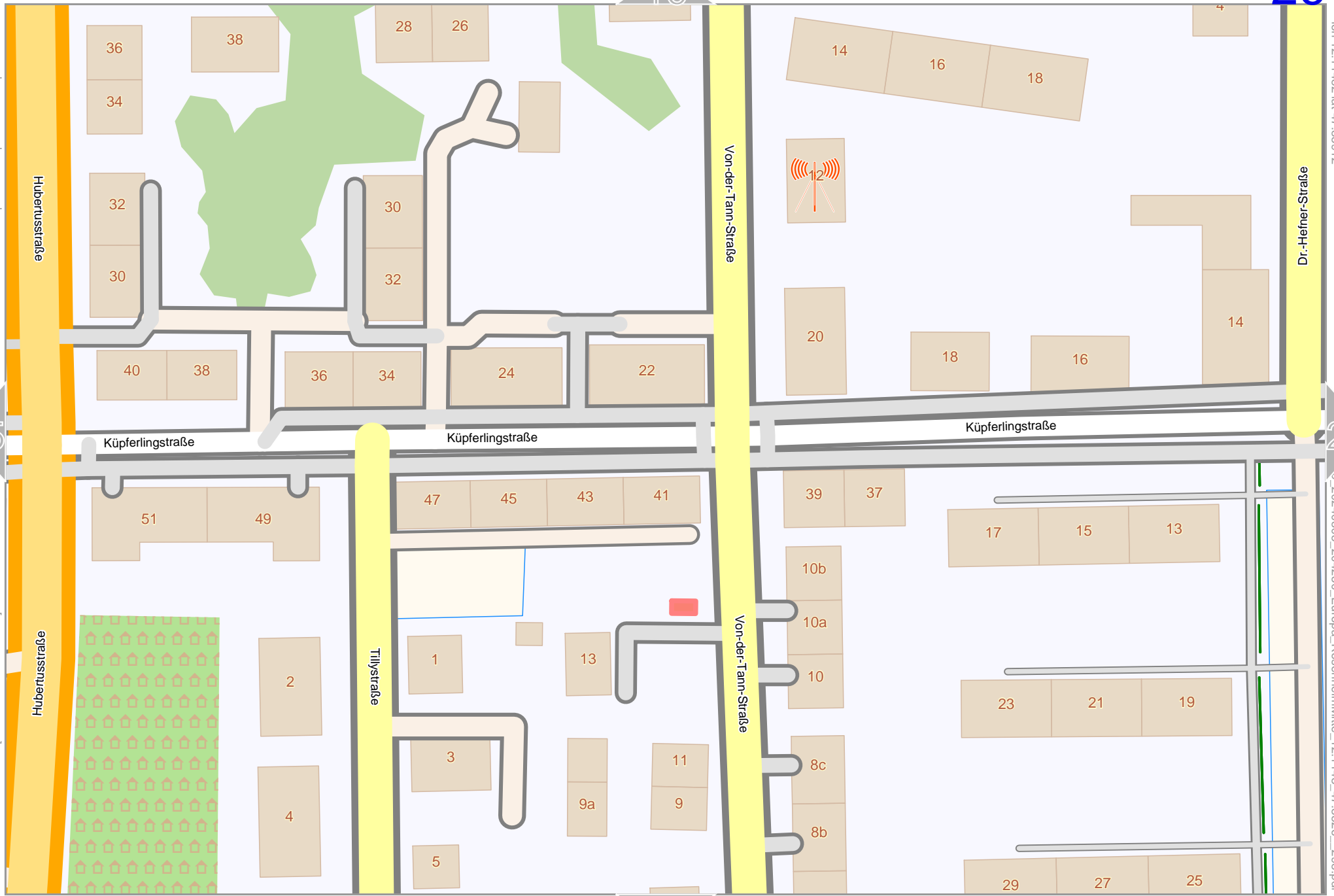
lon 12.11482 lat 47.85912

25

27

lon 12.11125 lat 47.85750 [nom. scale = 1 / 1000]

o. 20240505_204250_Europa_RosenheimMitte_12.1148_47.8526_298.pdf



36

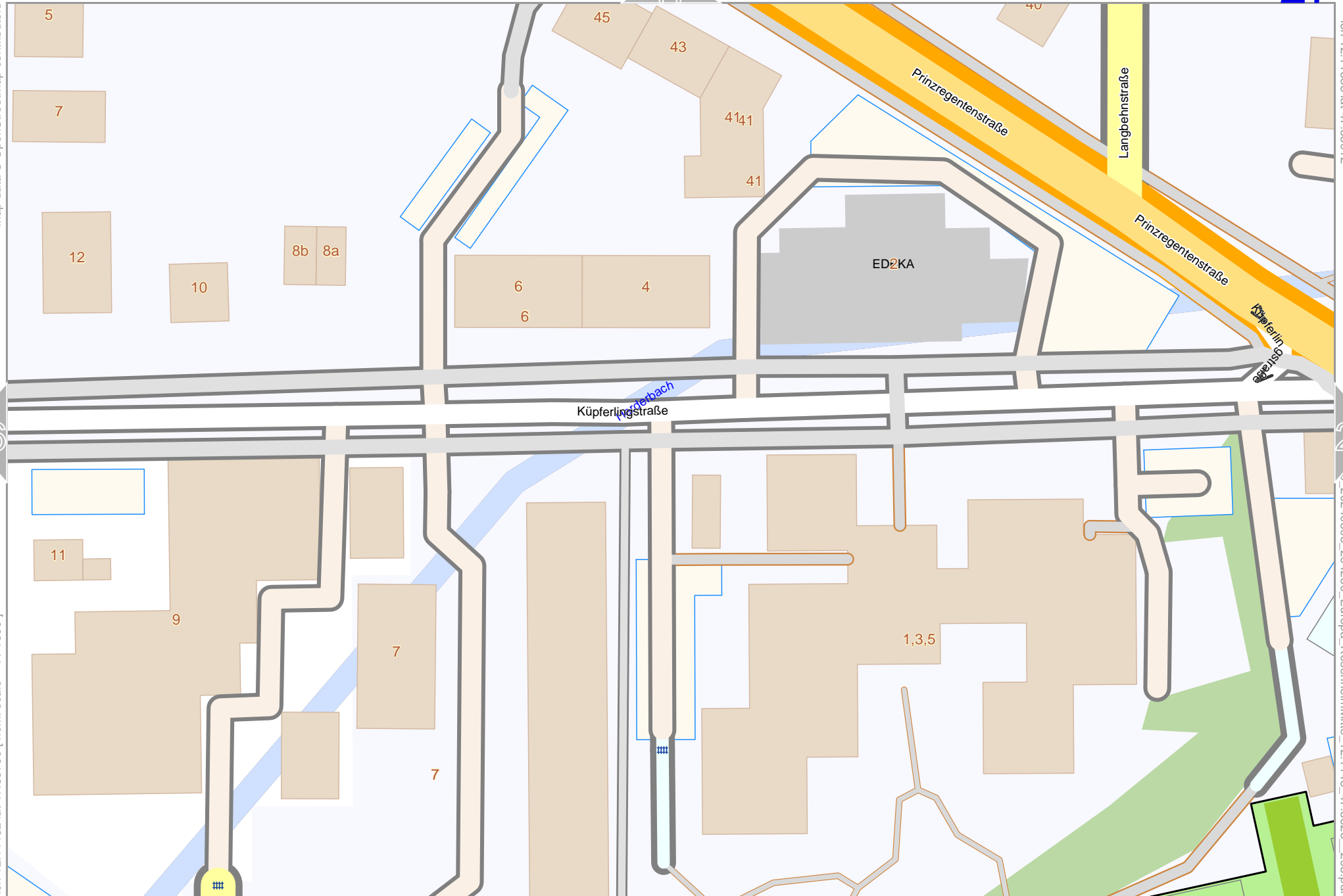
Map data © OpenStreetMap contributors

lon 12.11482 lat 47.85750

lon 12.11482 lat 47.85750 [nom. scale = 1 / 1000]

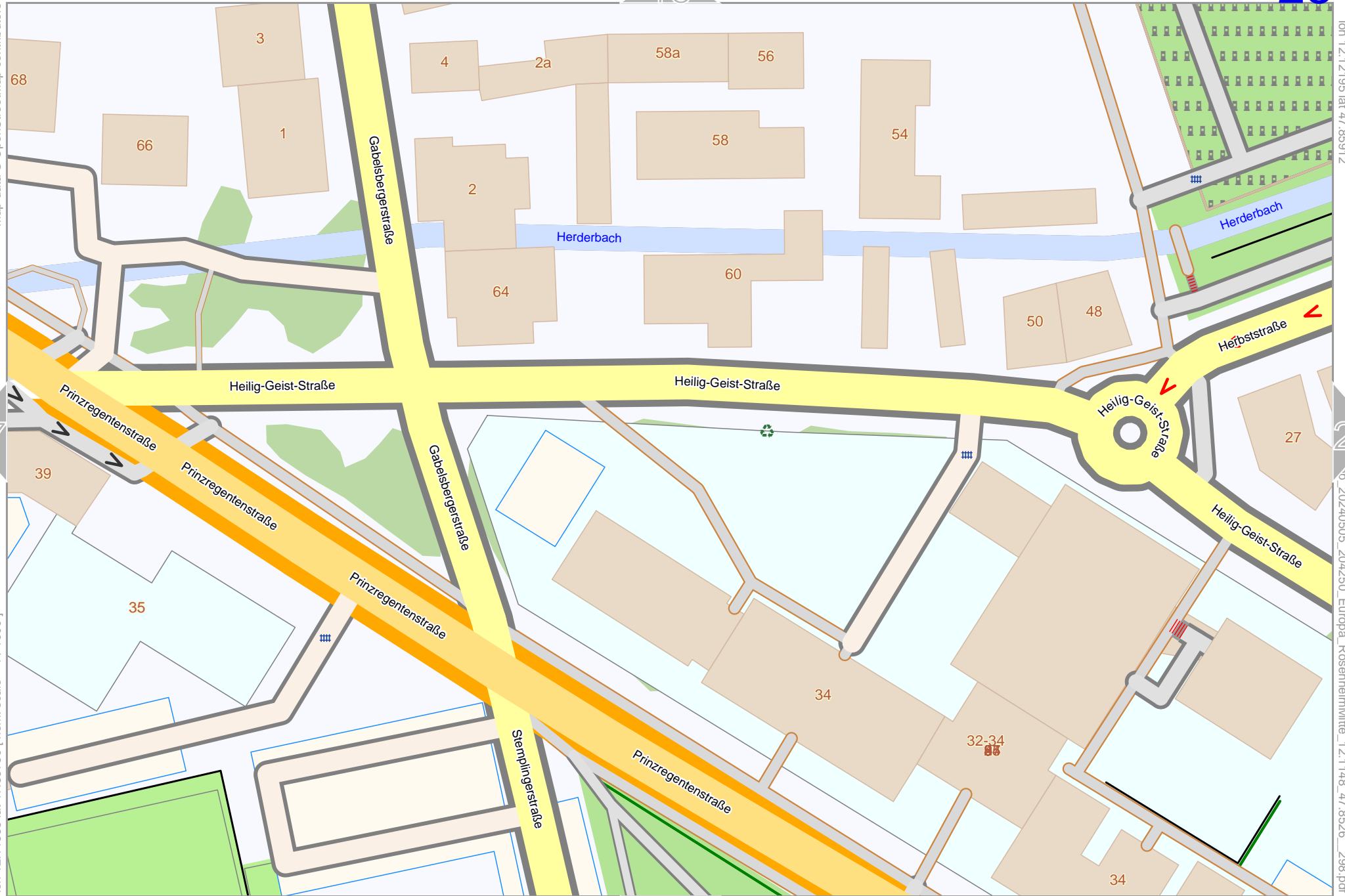
lon 12.11482 lat 47.8526 298.pdf

0 10 m 100 m



Map data © OpenStreetMap contributors

lon 12.12195 lat 47.85912



lon 12.11838 lat 47.85750 [nom. scale = 1 / 1000]

lon 12.12195 lat 47.85912
p. 20240505_204250_Europa_RosenheimMitte_12.1148_47.8526_298.pdf



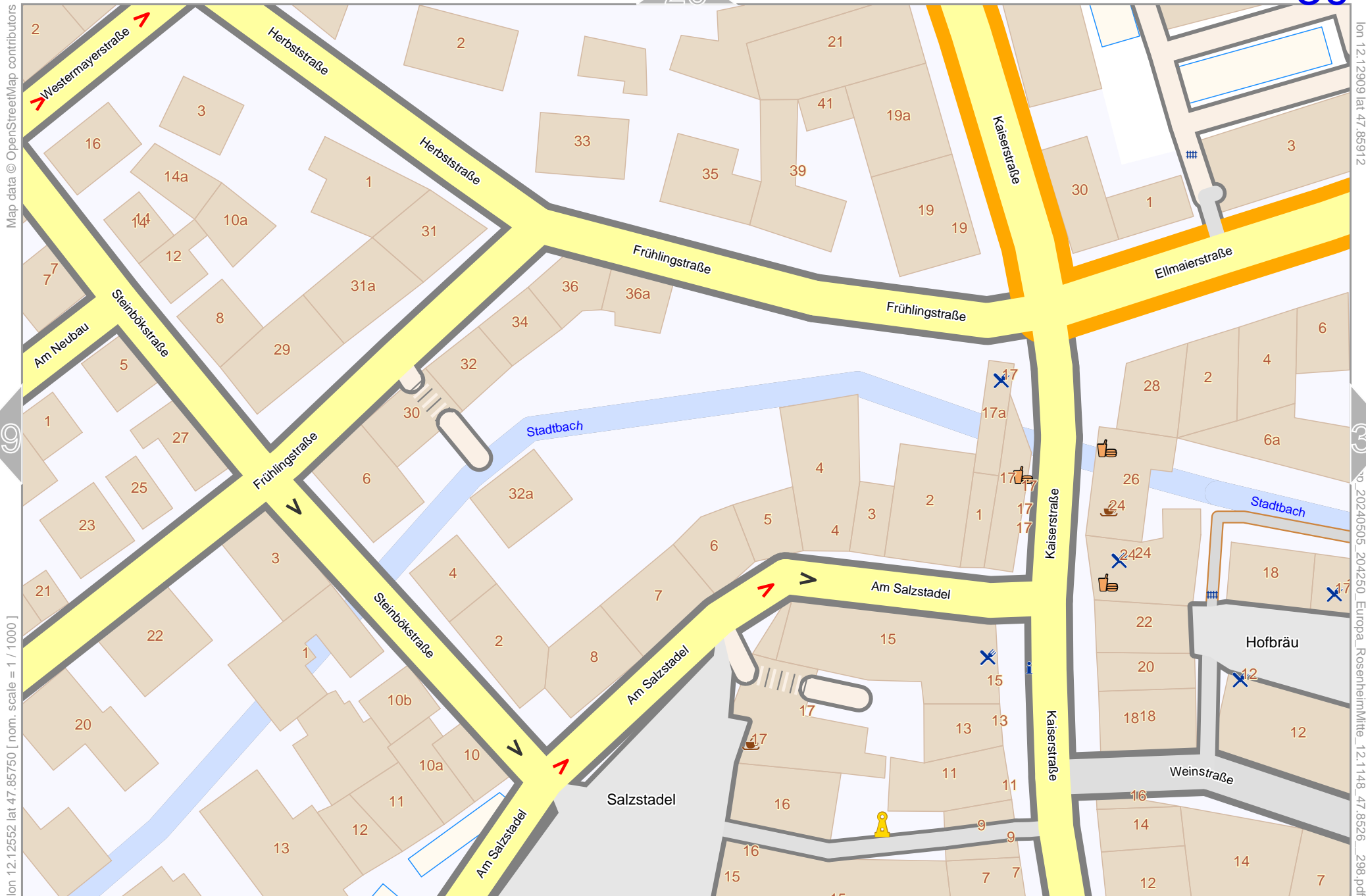
Map data © OpenStreetMap contributors

lon 12.12552 lat 47.85912

lon 12.12195 lat 47.85750 [nom. scale = 1 / 1000]

o. 20240505, 204250, Europa_RosenheimMitte_12.1148_47.8526_298.pdf





Map data © OpenStreetMap contributors

lon 12.12552 lat 47.85750 [nom. scale = 1 / 1000]

0 10 m 100 m

lon 12.12509 lat 47.85912
o. 20240505, 204250, Europa_RosenheimMitte_12.1148_47.8526_298.pdf



Map data © OpenStreetMap contributors

lon 12.13265 lat 47.85912

pdfmap_20240505_204250_Europa_RosenheimMitte_12.1148_47.8526_298.pdf

lon 12.12909 lat 47.85750 [nom. scale = 1 / 1000]

0 10 m 100 m

Map data © OpenStreetMap contributors

lon 12.09698 lat 47.85588 [nom. scale = 1 / 1000]

0 10 m 100 m

22

32

Kirchbach

lon 12.10054 lat 47.85750

33

lon 12.09698 lat 47.85588 [nom. scale = 1 / 1000]

42

22a



Map data © OpenStreetMap contributors

lon 12.10411 lat 47.85750

23

33

20

18

Oberschlesienstraße

14

12

10

8

Kirchbachstraße

Kirchbach

32

34

lon 12.10054 lat 47.85588 [nom. scale = 1 / 1000]

lon 12.10411 lat 47.85750

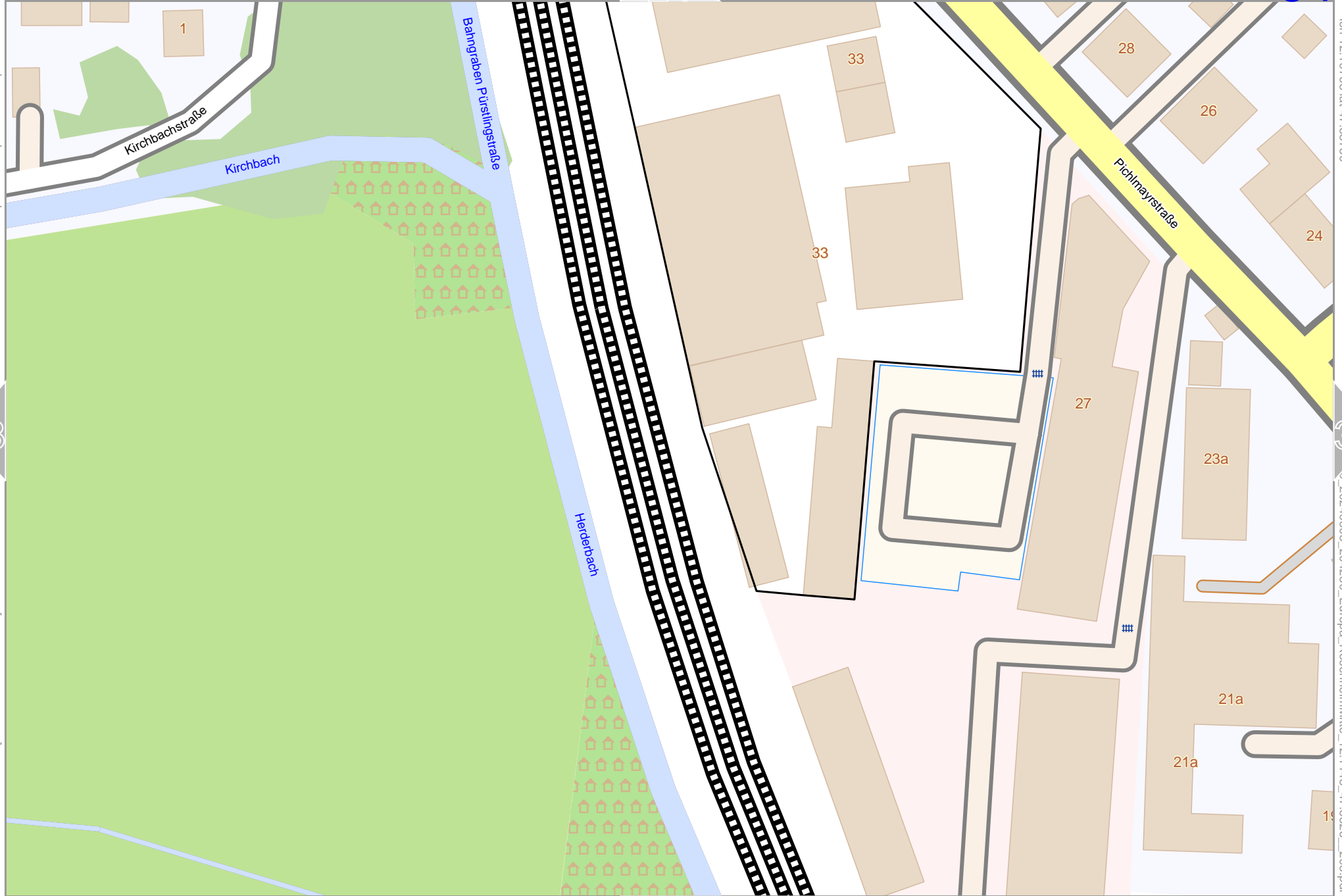
43



Map data © OpenStreetMap contributors

lon 12.10411 lat 47.85588 [nom. scale = 1 / 1000]

0 10 m 100 m



33

24

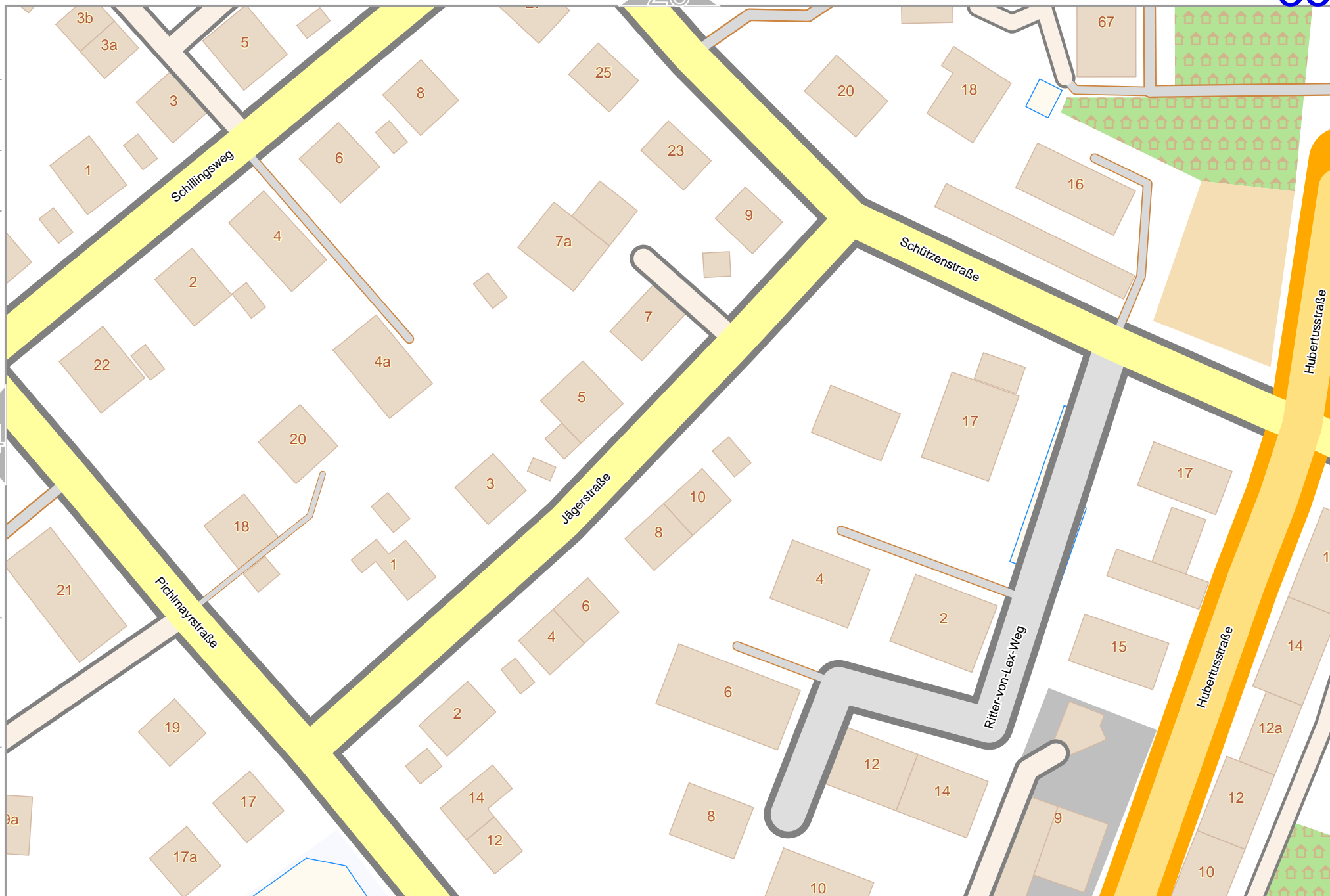
35

44

lon 12.10768 lat 47.85750
p. 20240505_204250_Europa_RosenheimMitte_12.1148_47.8526_298.pdf

Map data © OpenStreetMap contributors

lon 12.10768 lat 47.85588 [nom. scale = 1 / 1000]



0 10 m 100 m

lon 12.1125 lat 47.85750

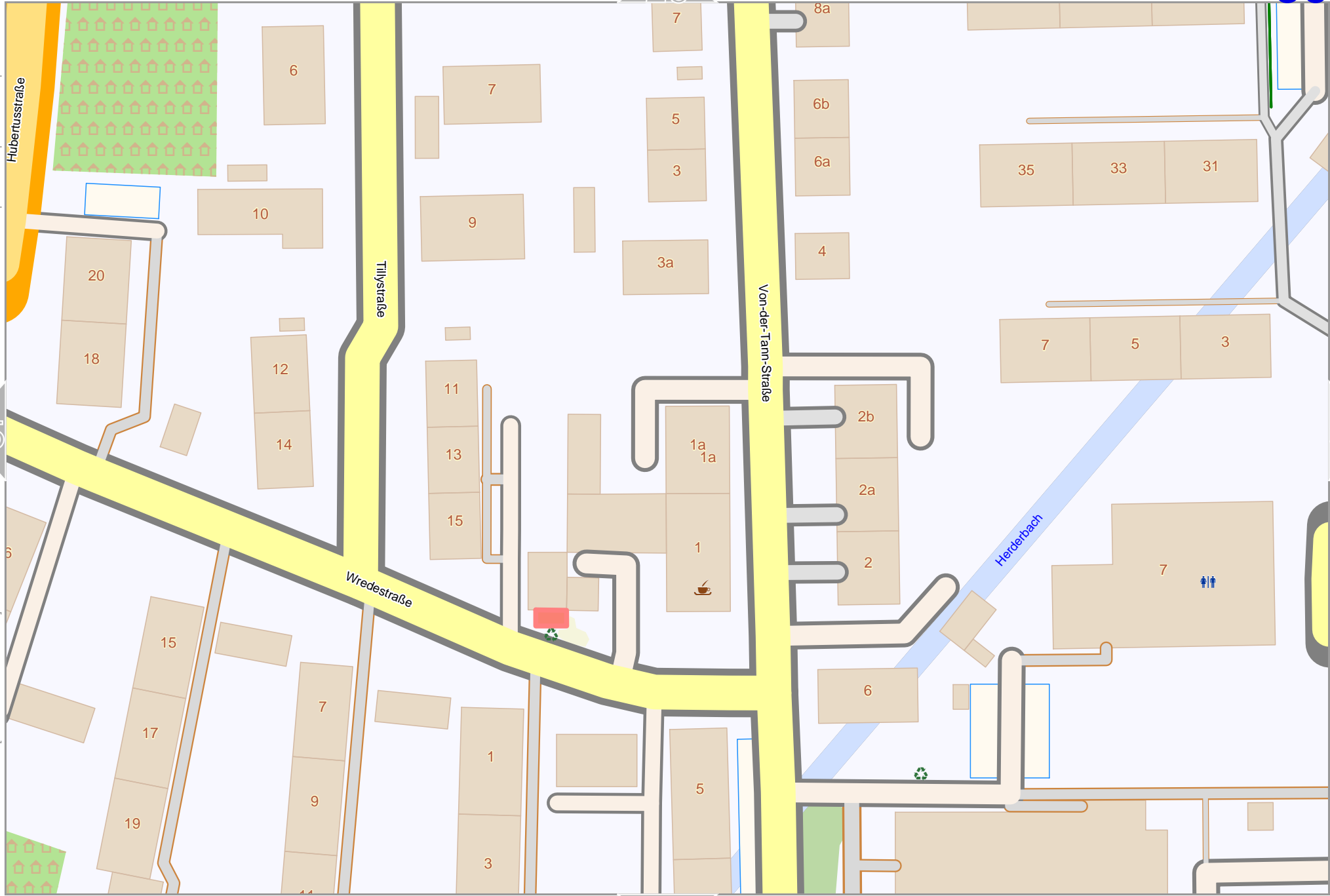
o. 20240505_204250_Europa_RosenheimMitte_12.1148_47.8526_298.pdf

Map data © OpenStreetMap contributors

35

lon 12.11125 lat 47.85588 [nom. scale = 1 / 1000]

0 10 m 100 m



lon 12.11482 lat 47.85750

lon 12.11482 lat 47.8526 298.pdf

37

46

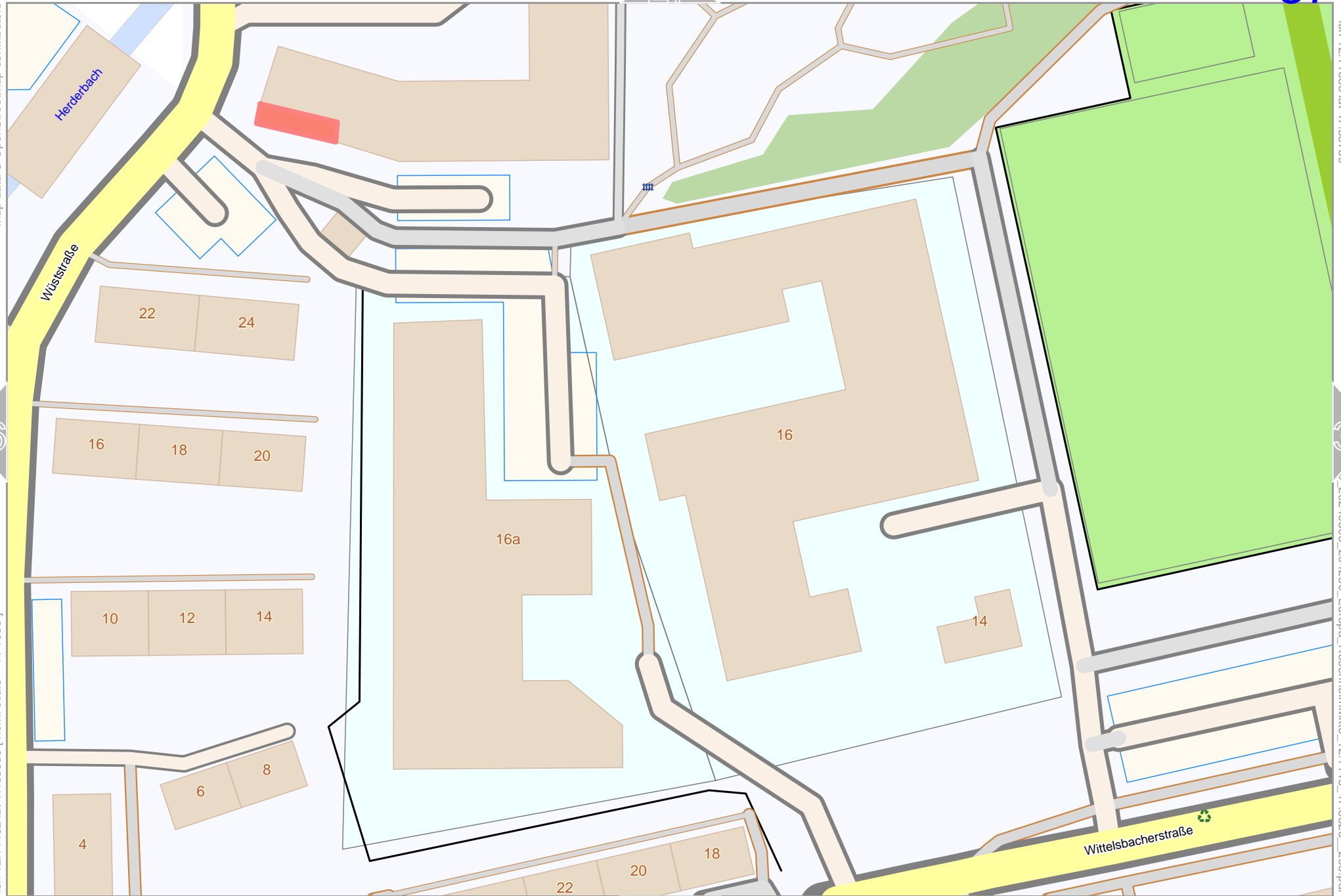
Map data © OpenStreetMap contributors

lon 12.11838 lat 47.85750

o. 20240505_204250_Europa_RosenheimMitte_12.1148_47.8526_298.pdf

lon 12.11482 lat 47.85588 [nom. scale = 1 / 1000]

0 10 m 100 m



36

27

38

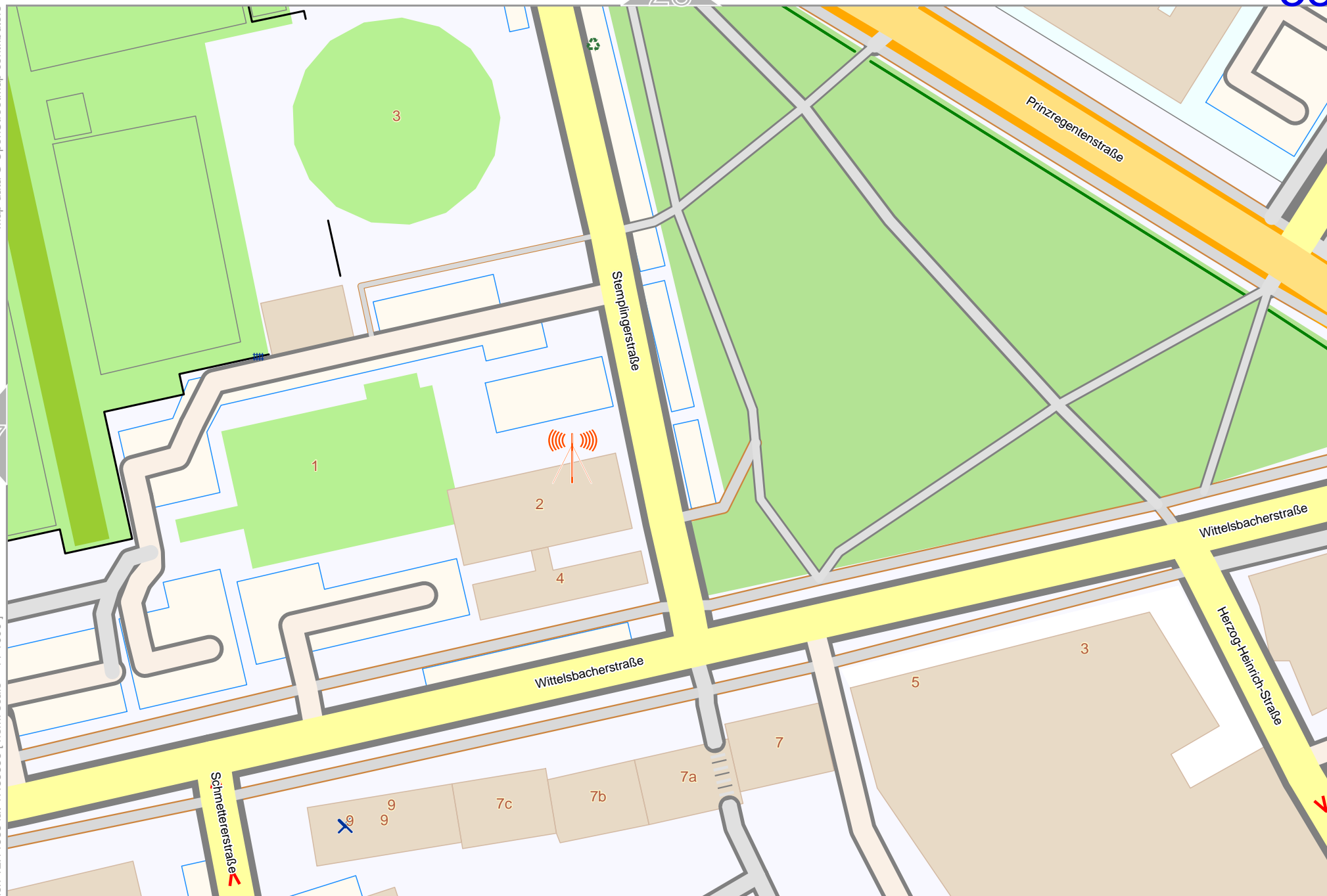
47

28

38

37

39



48

Map data © OpenStreetMap contributors

lon 12.12552 lat 47.85750

o. 20240505_204250_Europa_RosenheimMitte_12.1148_47.8526_298.pdf

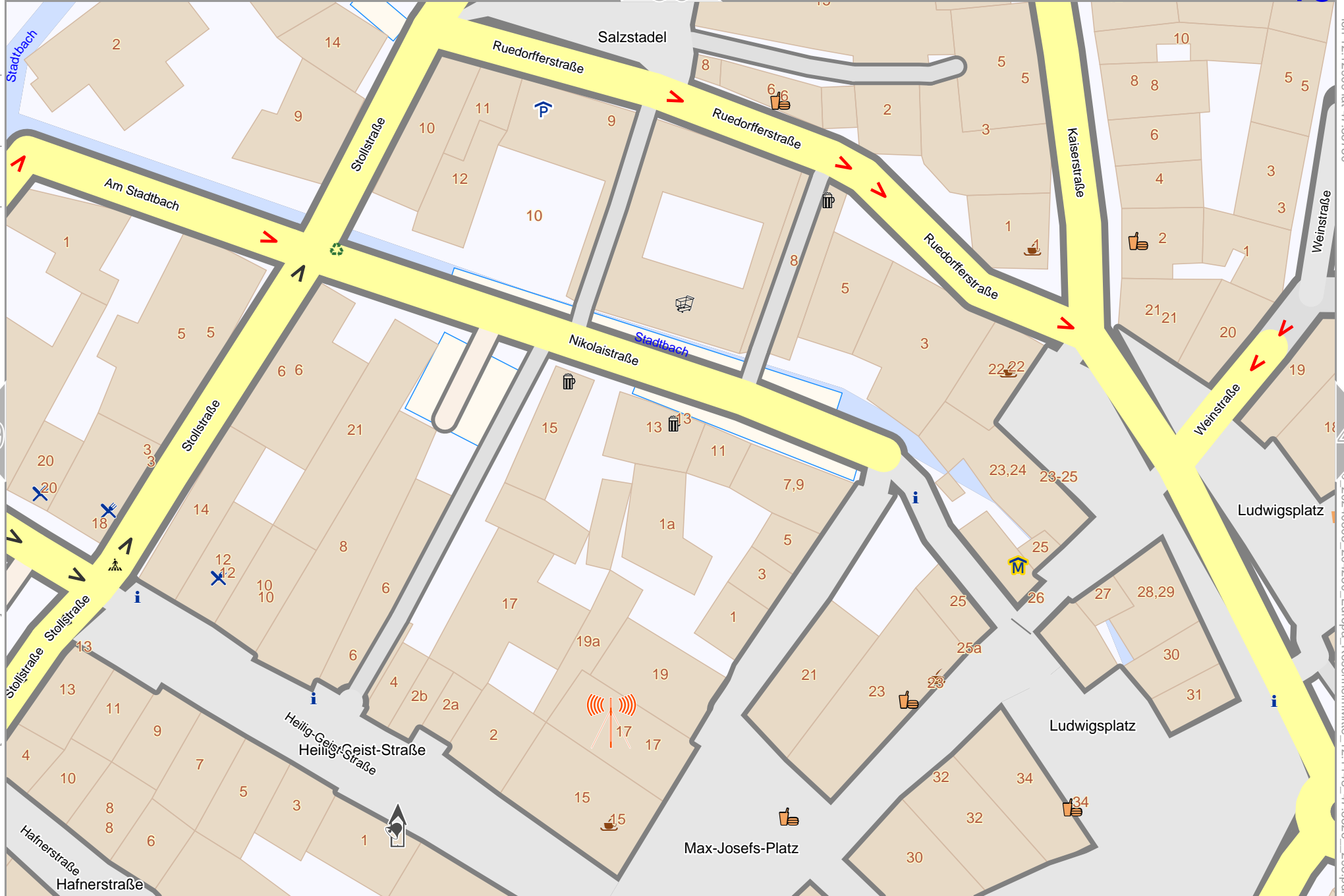
lon 12.12195 lat 47.85588 [nom. scale = 1 / 1000]

0 10 m 100 m



Map data © OpenStreetMap contributors

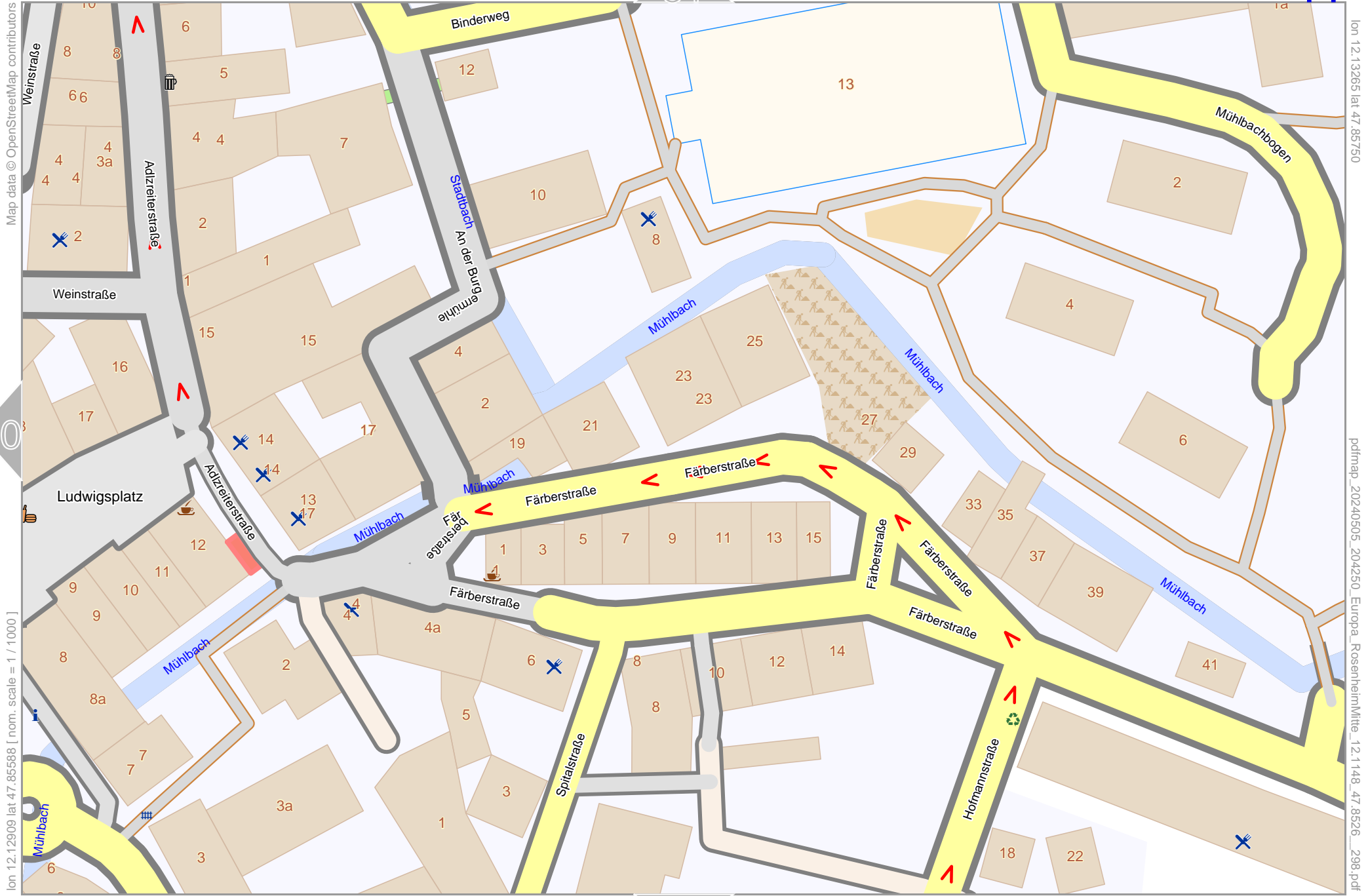
lon 12.12552 lat 47.85588 [nom. scale = 1 / 1000]



0 10 m 100 m

50

lon 12.12509 lat 47.85750
p. 20240505_204250_Europa_RosenheimMitte_12.1148_47.8526_298.pdf



Map data © OpenStreetMap contributors

lon 12.13265 lat 47.85750

pdfmap_20240505_204250_Europa_RosenheimMitte_12.1148_47.8526_298.pdf

lon 12.12909 lat 47.85588 [nom. scale = 1 / 1000]

0 10 m 100 m

Map data © OpenStreetMap contributors

lon 12.09698 lat 47.85426 [nom. scale = 1 / 1000]



0 10 m 100 m

52

lon 12.10054 lat 47.85588

o. 20240505_204250_Europa_RosenheimMitte_12.1148_47.8526_298.pdf

43

Map data © OpenStreetMap contributors

lon 12.10411 lat 47.85588

Stöckwiesen

42

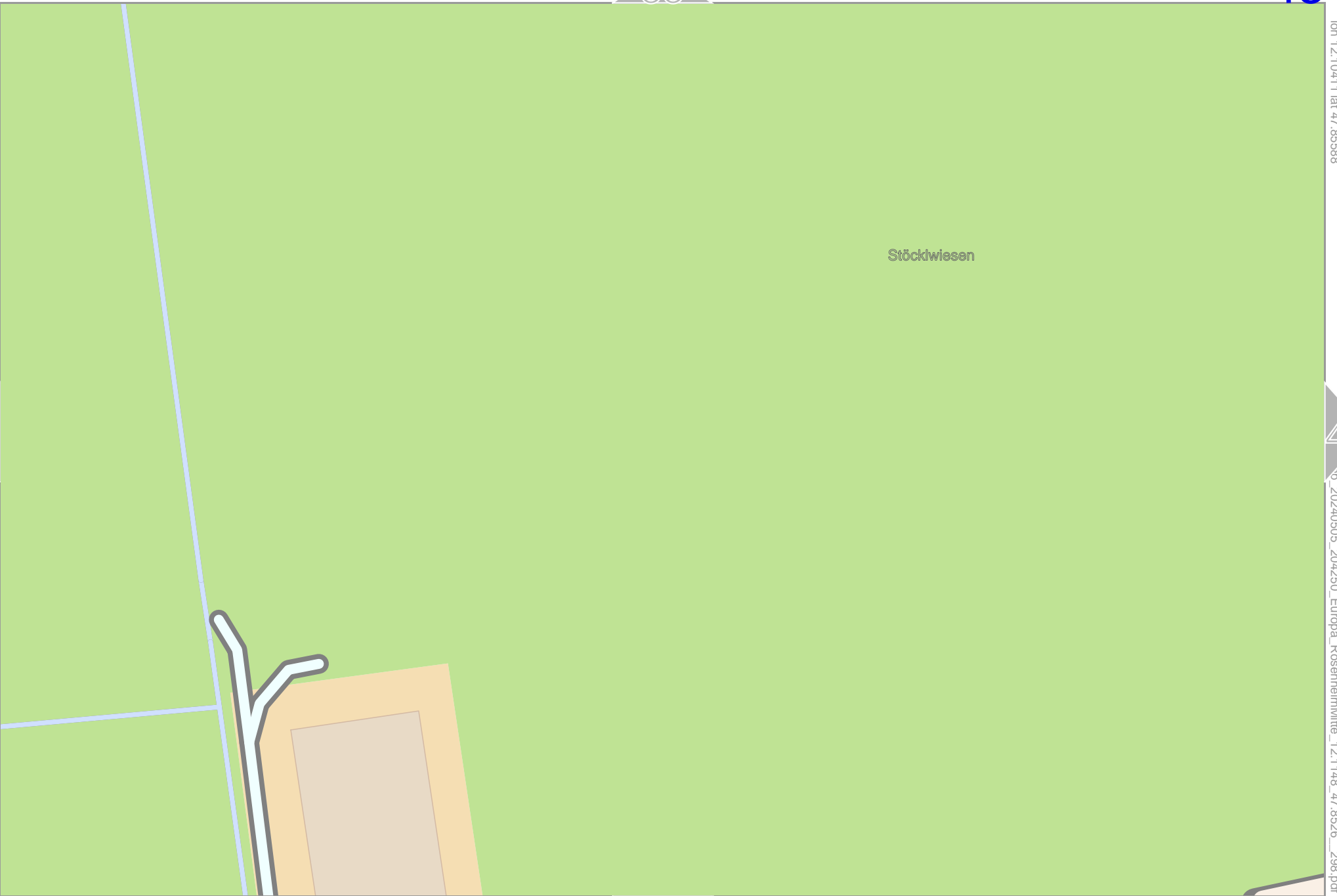
44

lon 12.10054 lat 47.85426 [nom. scale = 1 / 1000]

lon 12.10411 lat 47.85588

0 10 m 100 m

53



Map data © OpenStreetMap contributors

lon 12.10411 lat 47.85426 [nom. scale = 1 / 1000]

0 10 m 100 m

34

44

43

45

54

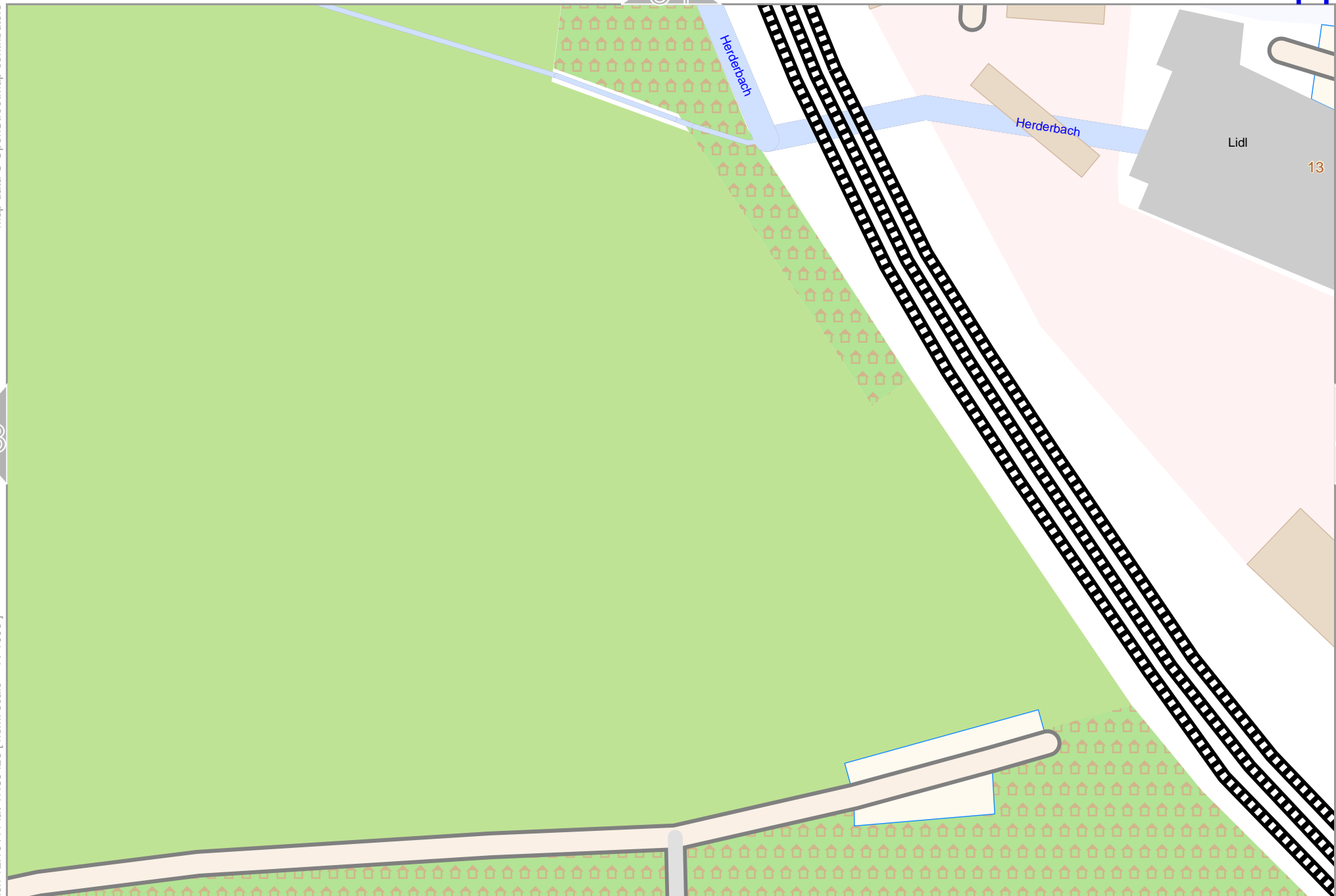
Herderbach

Herderbach

Lidl

13

lon 12.10768 lat 47.85588
lon 12.10411 lat 47.85426 [nom. scale = 1 / 1000]
lon 12.11148 lat 47.8526 298.pdf



Map data © OpenStreetMap contributors

lon 12.11125 lat 47.85588

o. 20240505_204250_Europa_RosenheimMitte_12.1148_47.8526_298.pdf



44

46

lon 12.10768 lat 47.85426 [nom. scale = 1 / 1000]



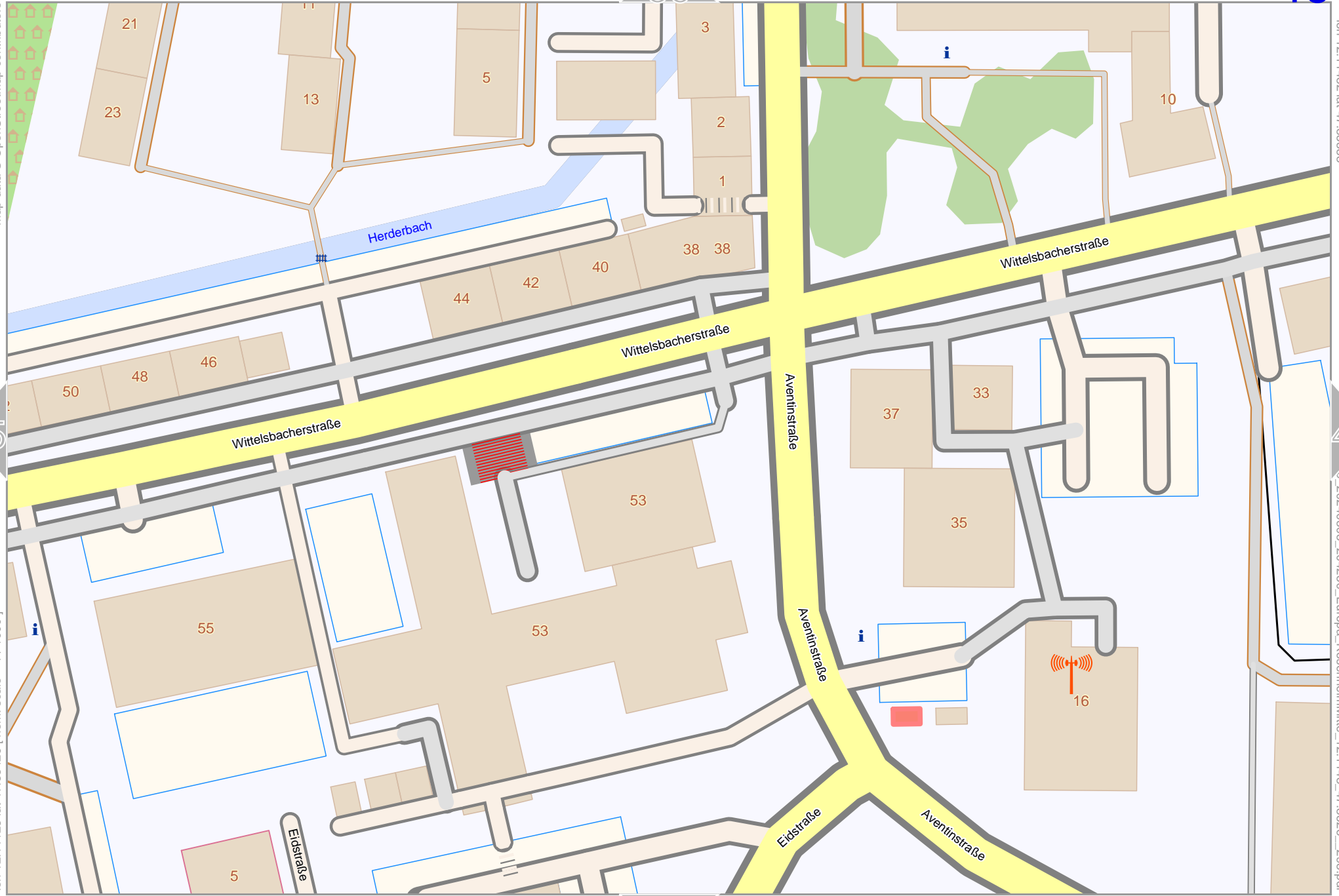
55

Map data © OpenStreetMap contributors

lon 12.11482 lat 47.85588

lon 12.11125 lat 47.85426 [nom. scale = 1 / 1000]

o. 20240505_204250_Europa_RosenheimMitte_12.1148_47.8526_298.pdf

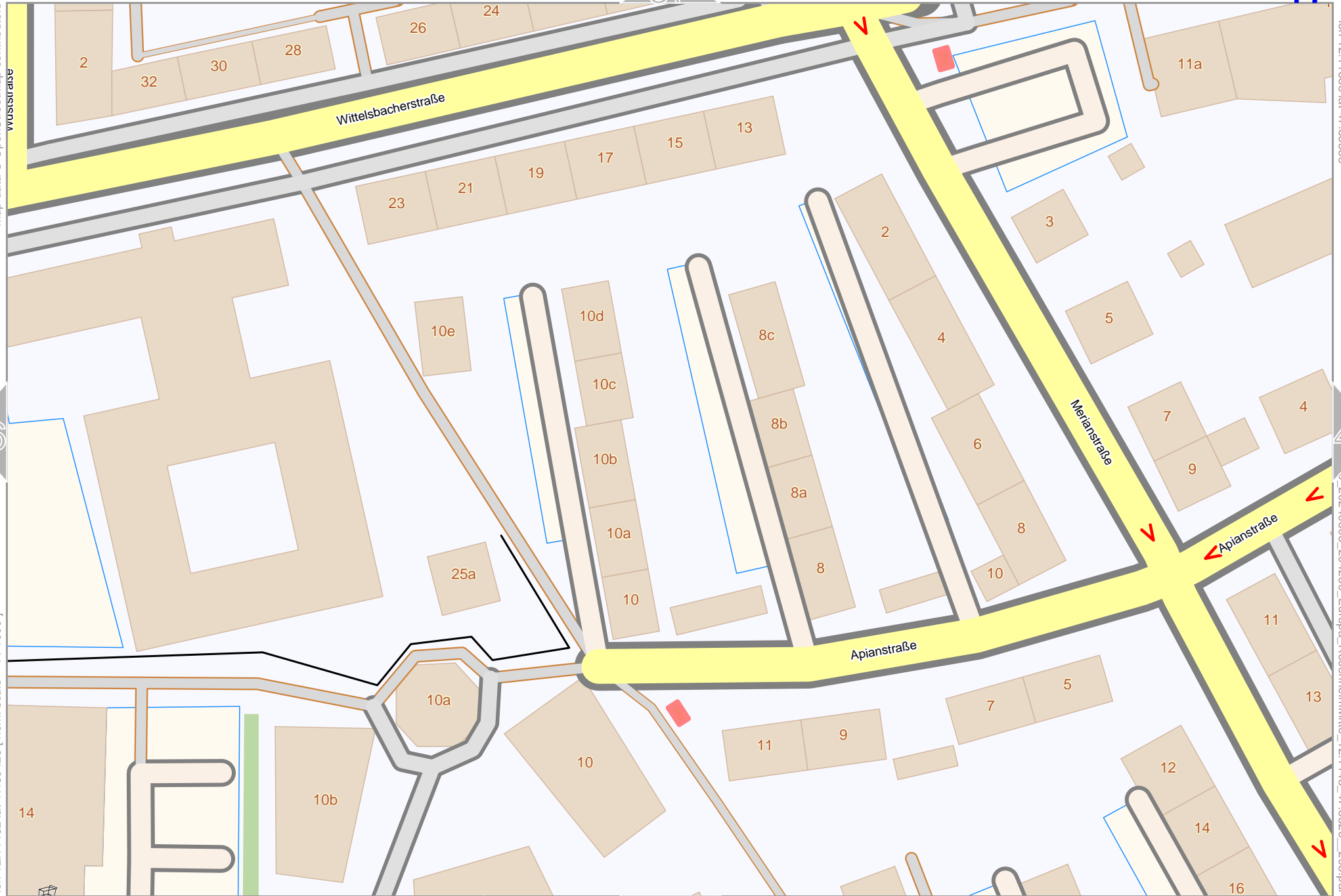


0 10 m 100 m

Map data © OpenStreetMap contributors

lon 12.11482 lat 47.85426 [nom. scale = 1 / 1000]

0 10 m 100 m



37

47

46

48

57

lon 12.11482 lat 47.85426 [nom. scale = 1 / 1000]

Map data © OpenStreetMap contributors

lon 12.12195 lat 47.85588

47

49

lon 12.11838 lat 47.85426 [nom. scale = 1 / 1000]

o. 20240505_204250_Europa_RosenheimMitte_12.1148_47.8526_298.pdf

0 10 m 100 m

58



Map data © OpenStreetMap contributors

lon 12.12552 lat 47.85426 [nom. scale = 1 / 1000]



lon 12.12909 lat 47.85588

© 2024 0505_204250_Europa_RosenheimMitte_12.1148_47.8526_298.pdf

0 10 m 100 m

Map data © OpenStreetMap contributors

lon 12.12909 lat 47.85426 [nom. scale = 1 / 1000]

lon 12.13265 lat 47.85588

pdfmap_20240505_204250_Europa_RosenheimMitte_12.1148_47.8526_298.pdf



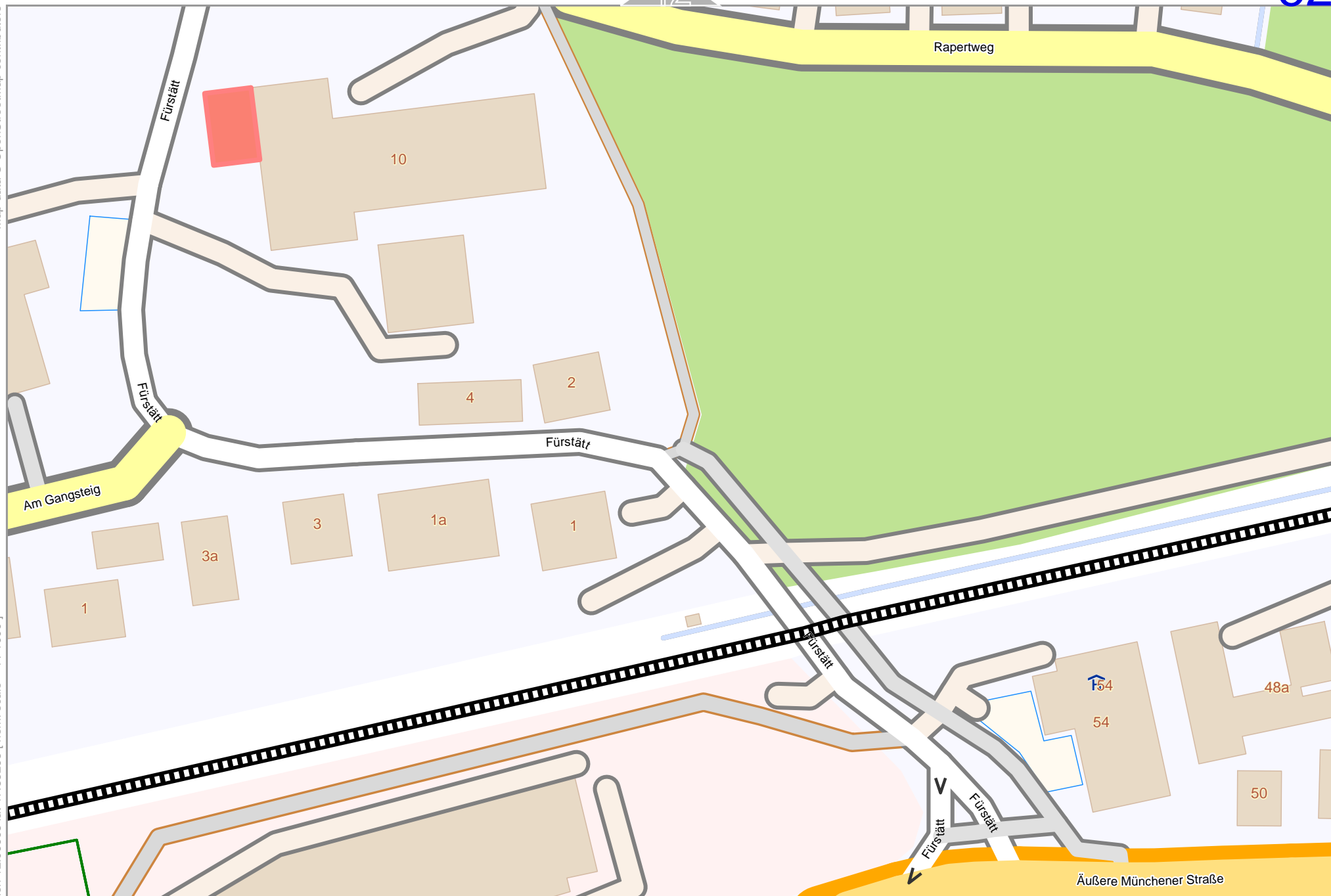
50

41

61

Map data © OpenStreetMap contributors

lon 12.09698 lat 47.85265 [nom. scale = 1 / 1000]



lon 12.10054 lat 47.85426

o. 20240505, 204250, Europa_RosenheimMitte_12.1148_47.8526_298.pdf

Map data © OpenStreetMap contributors

lon 12.10411 lat 47.85426

Rapertweg

52

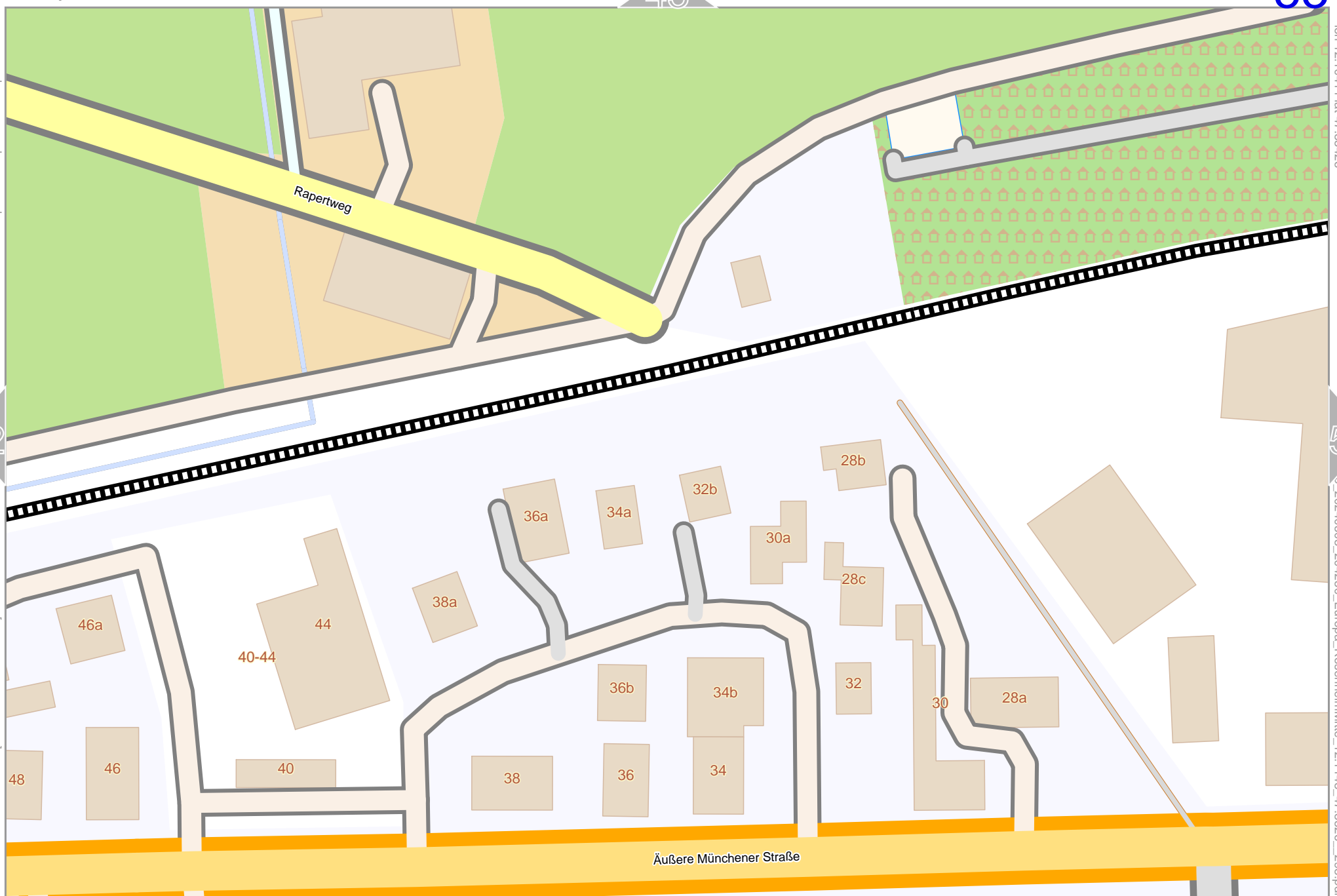
54

lon 12.10054 lat 47.85265 [nom. scale = 1 / 1000]

o. 20240505_204250_Europa_RosenheimMitte_12.1148_47.8526_298.pdf



Äußere Münchener Straße



Map data © OpenStreetMap contributors

lon 12.10768 lat 47.85426

lon 12.10411 lat 47.85265 [nom. scale = 1 / 1000]

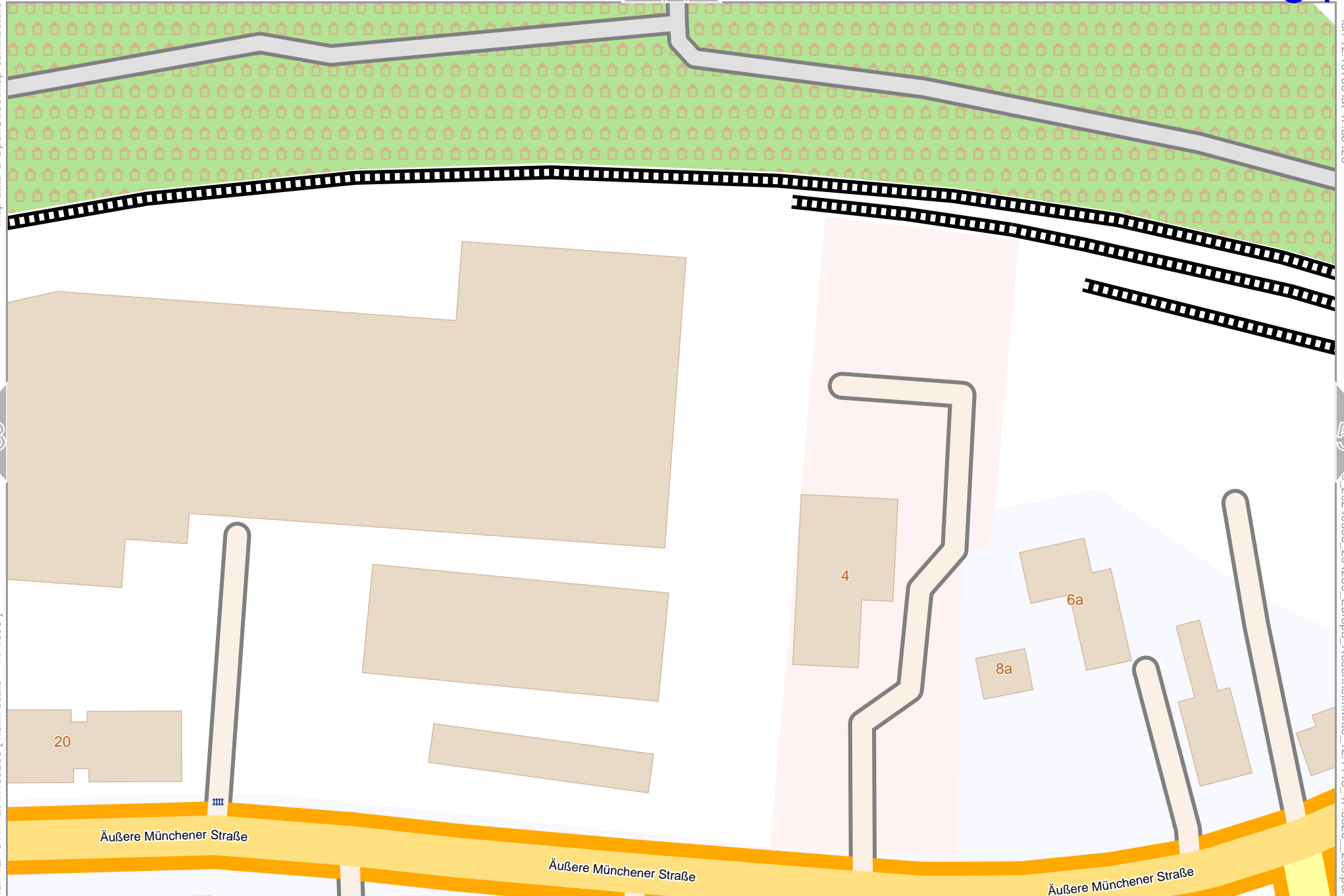
lon 12.1148 lat 47.8526 298.pdf

53

55

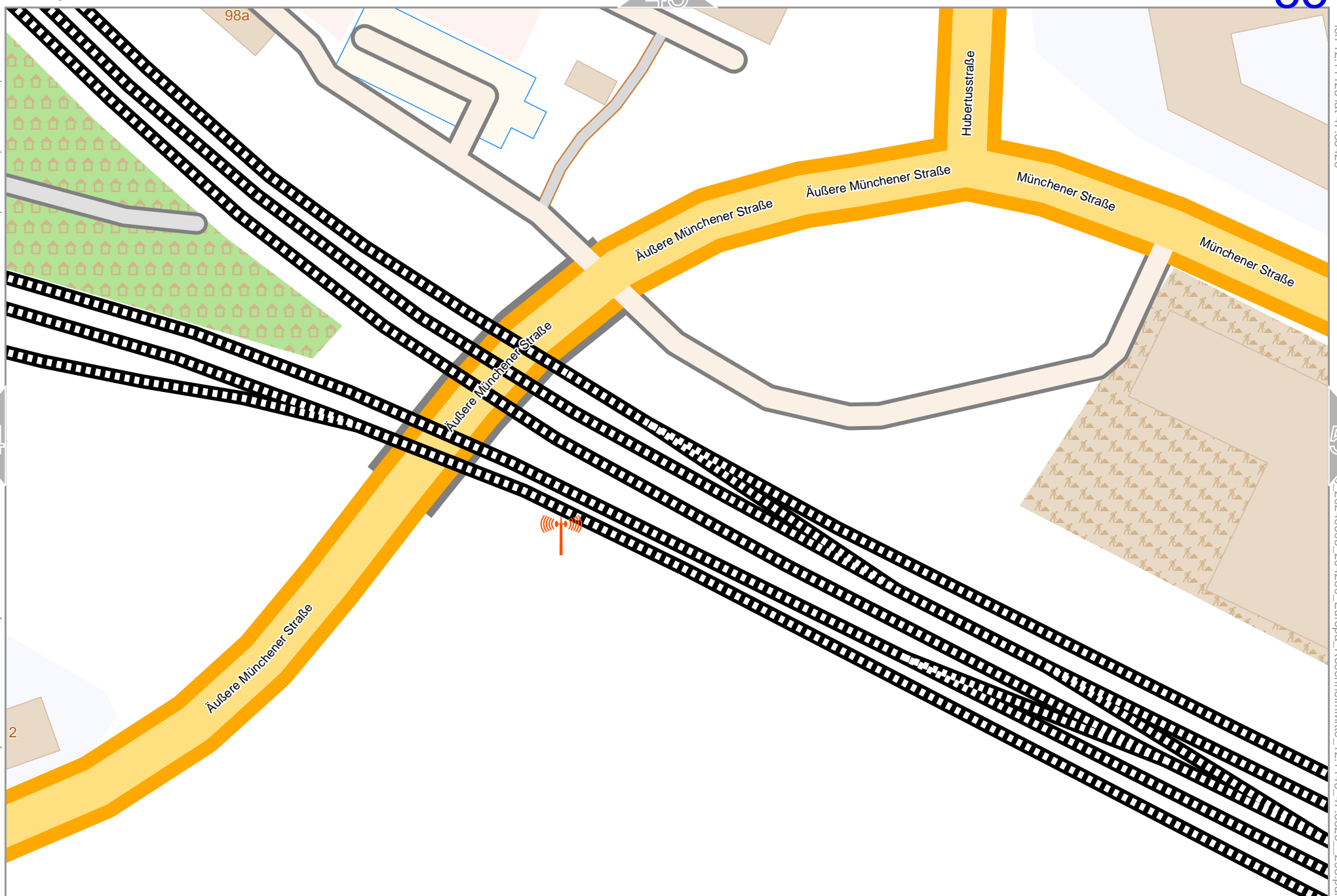
44

64



Map data © OpenStreetMap contributors

lon 12.1125 lat 47.85426



lon 12.10768 lat 47.85265 [nom. scale = 1 / 1000]

lon 12.1148 lat 47.8526 298.pdf





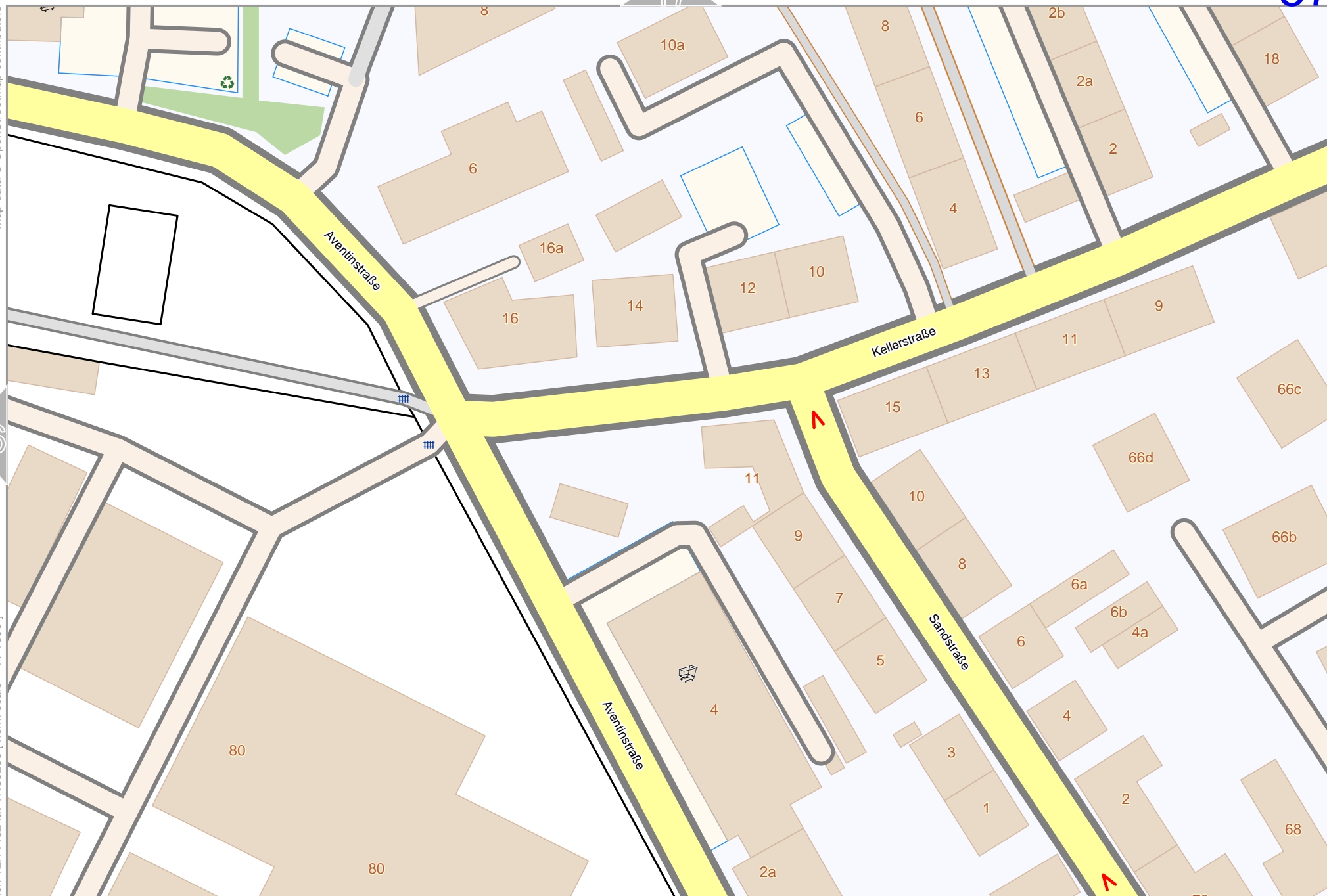
Map data © OpenStreetMap contributors

lon 12.11482 lat 47.85265

lon 12.11482 lat 47.85265 [nom. scale = 1 / 1000]

o. 20240505_204250_Europa_RosenheimMitte_12.1148_47.8526_298.pdf

0 10 m 100 m



Map data © OpenStreetMap contributors

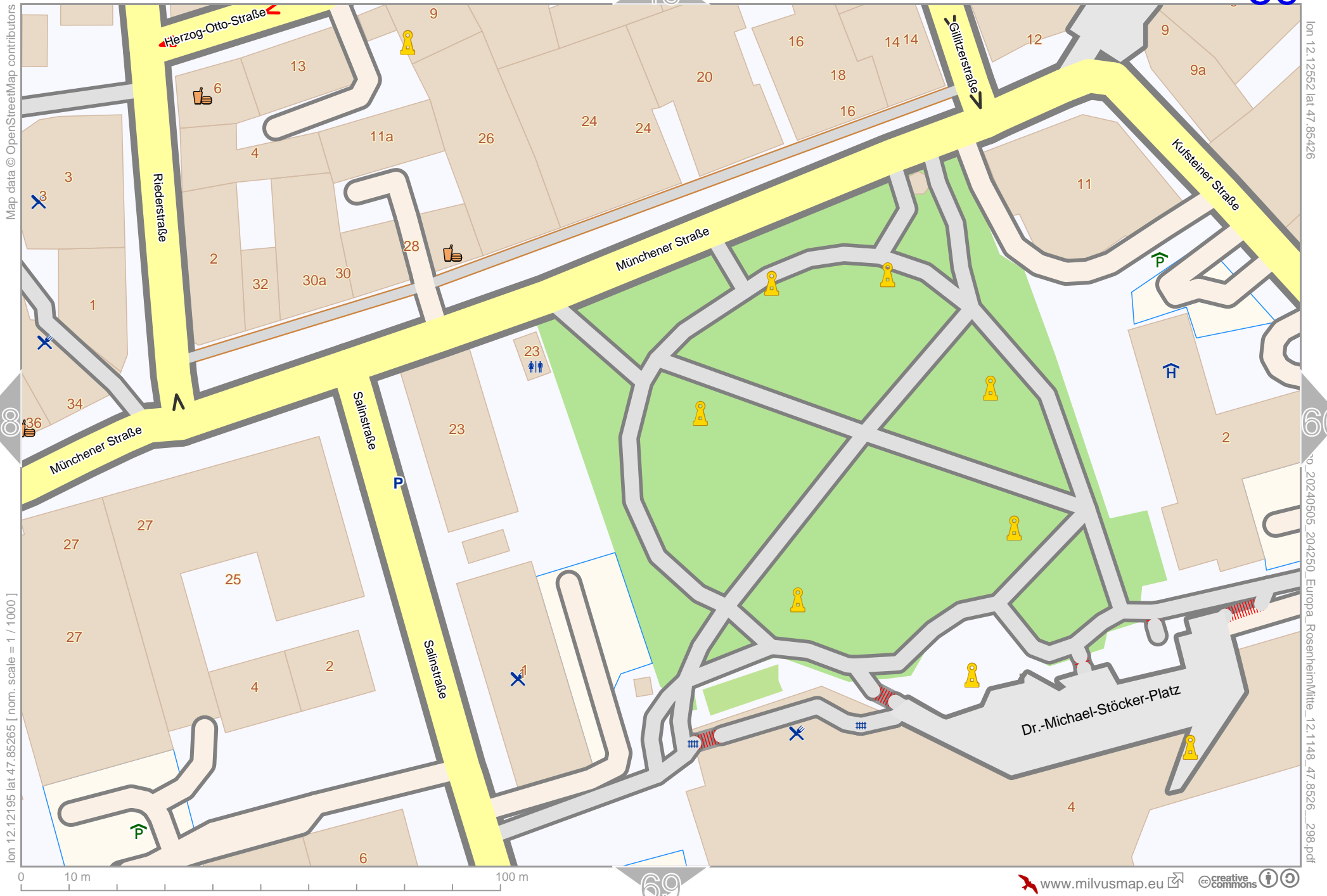
lon 12.11838 lat 47.85265 [nom. scale = 1 / 1000]

0 10 m 100 m



lon 12.12195 lat 47.85426

o. 20240505, 204250, Europa, RosenheimMitte_12.1148_47.8526_298.pdf



Map data © OpenStreetMap contributors

lon 12.12552 lat 47.85426

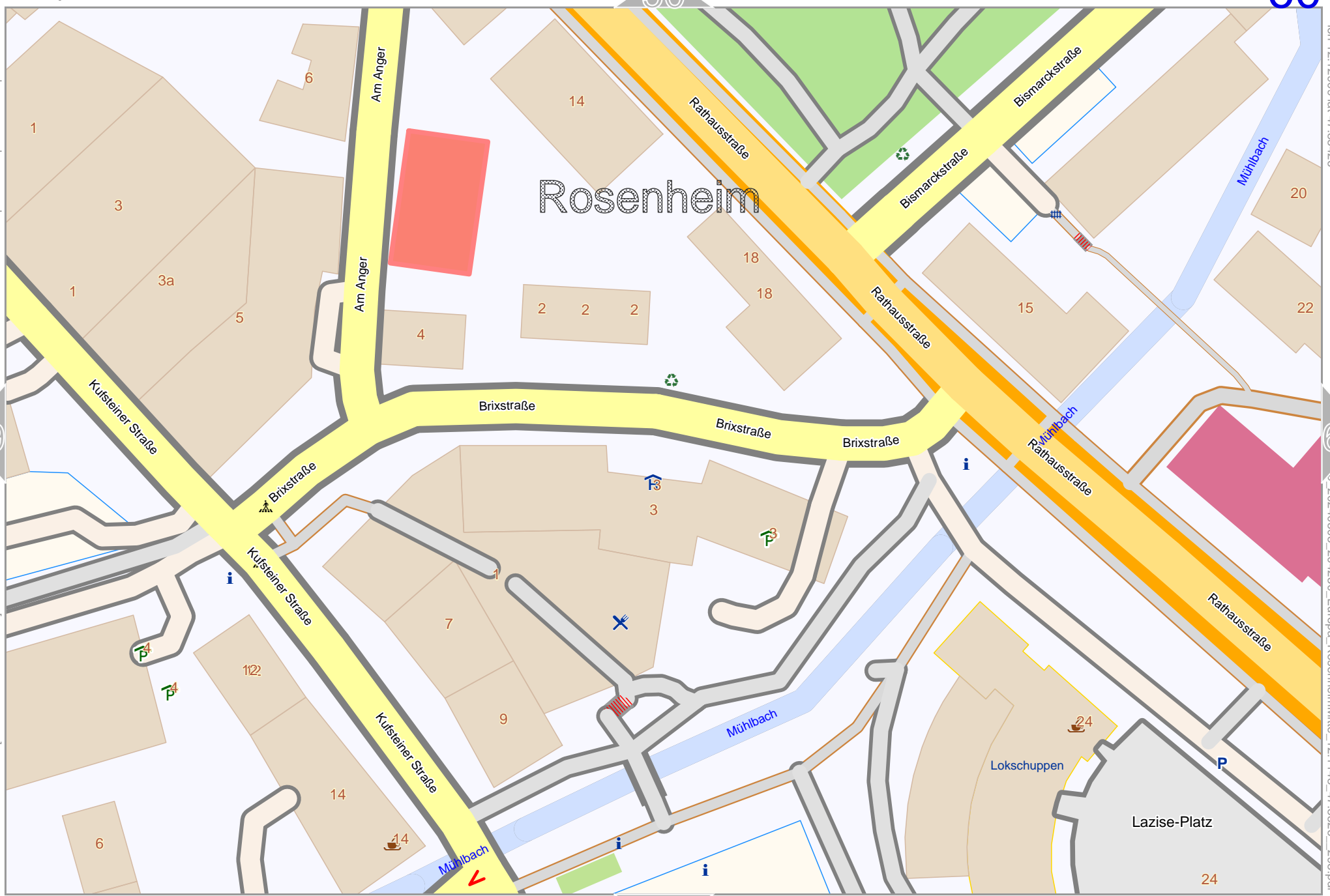
lon 12.12195 lat 47.85265 [nom. scale = 1 / 1000]

o. 20240505_204250_Europa_RosenheimMitte_12.1148_47.8526_298.pdf



Map data © OpenStreetMap contributors

lon 12.12909 lat 47.85426



59

61

lon 12.12552 lat 47.85265 [nom. scale = 1 / 1000]

o. 20240505, 204250, Europa, RosenheimMitte_12.1148_47.8526_298.pdf

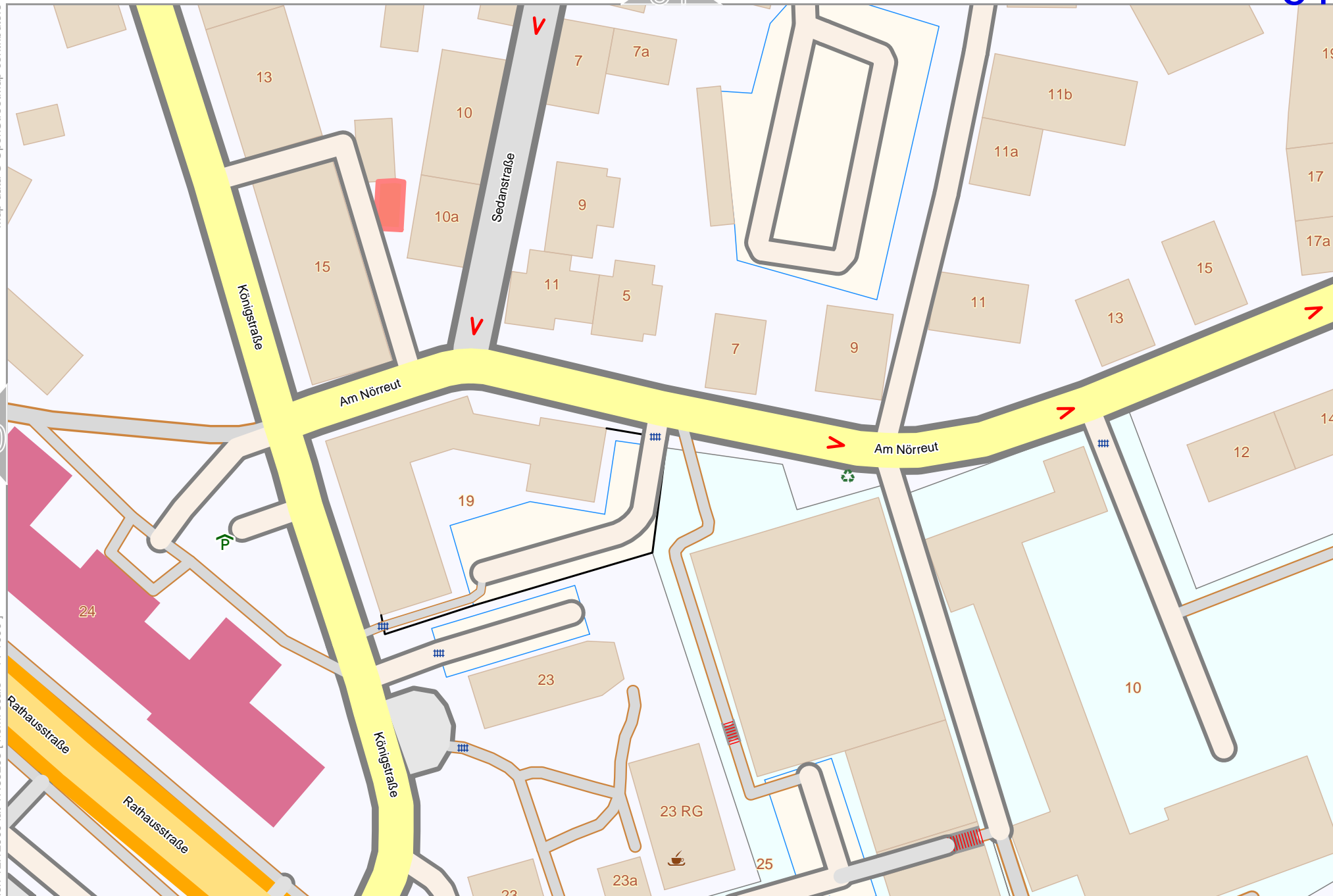


70

Map data © OpenStreetMap contributors

60

lon 12.12909 lat 47.85265 [nom. scale = 1 / 1000]



lon 12.13265 lat 47.85426

pdfmap: 20240505_204250_Europa_RosenheimMitte_12.1148_47.8526_298.pdf

0 10 m 100 m

71



Map data © OpenStreetMap contributors

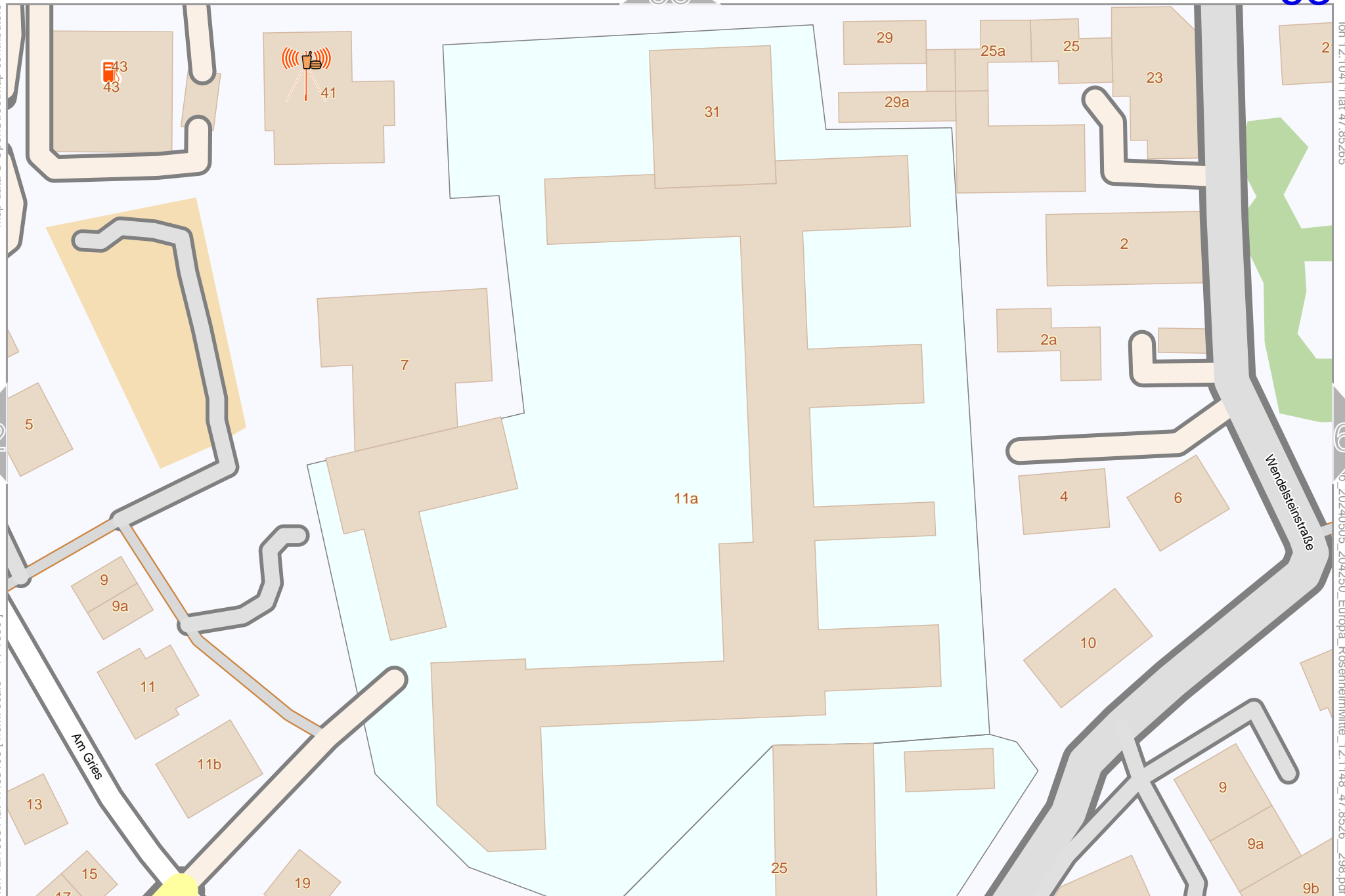
lon 12.09698 lat 47.85103 [nom. scale = 1 / 1000]

0 10 m 100 m

Map data © OpenStreetMap contributors

lon 12.10054 lat 47.85103 [nom. scale = 1 / 1000]

0 10 m 100 m



62

64

53

73

lon 12.10411 lat 47.85265

o. 20240505_204250_Europa_RosenheimMitte_12.1148_47.8526_298.pdf

Map data © OpenStreetMap contributors

lon 12.10411 lat 47.85103 [nom. scale = 1 / 1000]

lon 12.10768 lat 47.85265

lon 12.1148 lat 47.8526 298.pdf

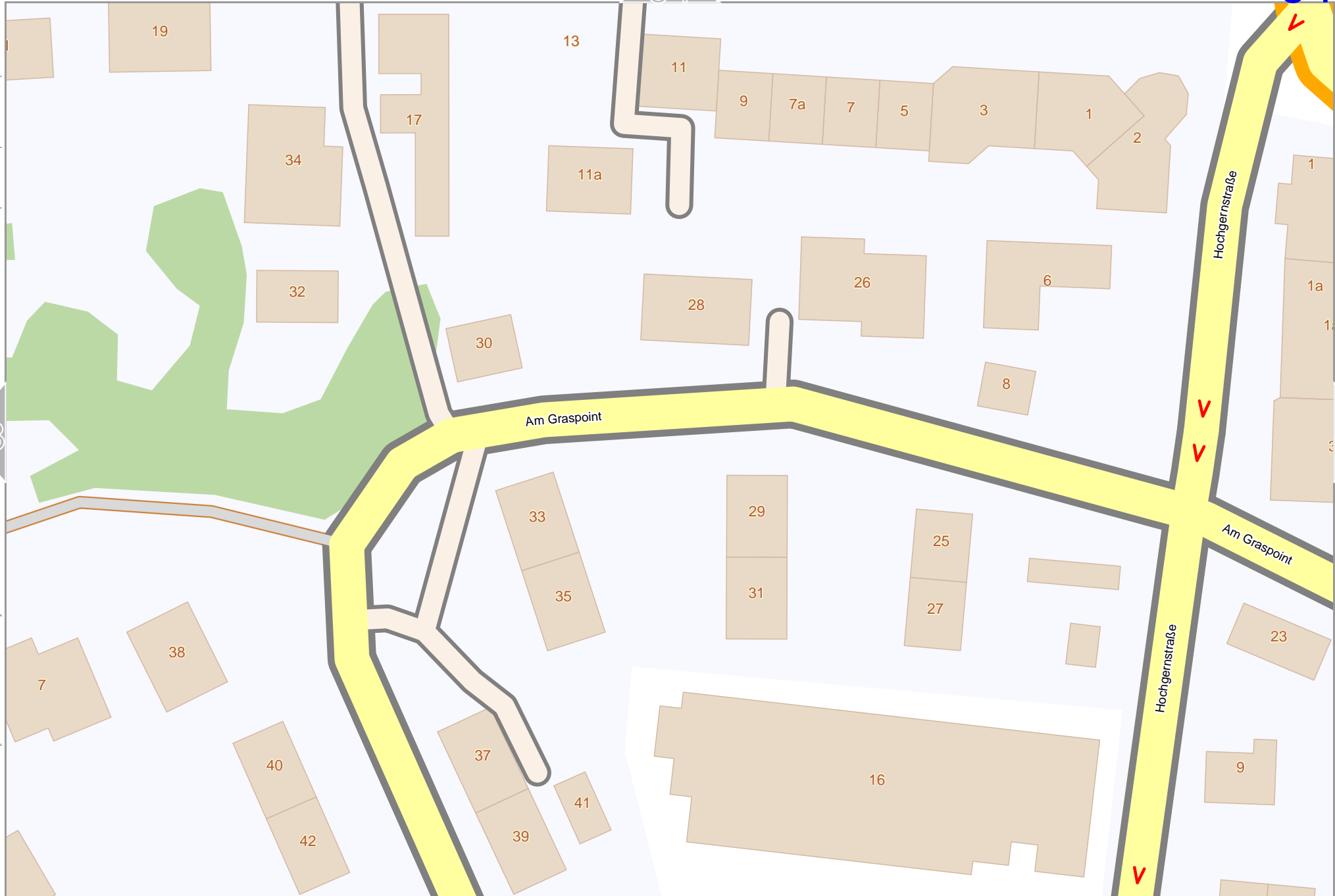
63

54

64

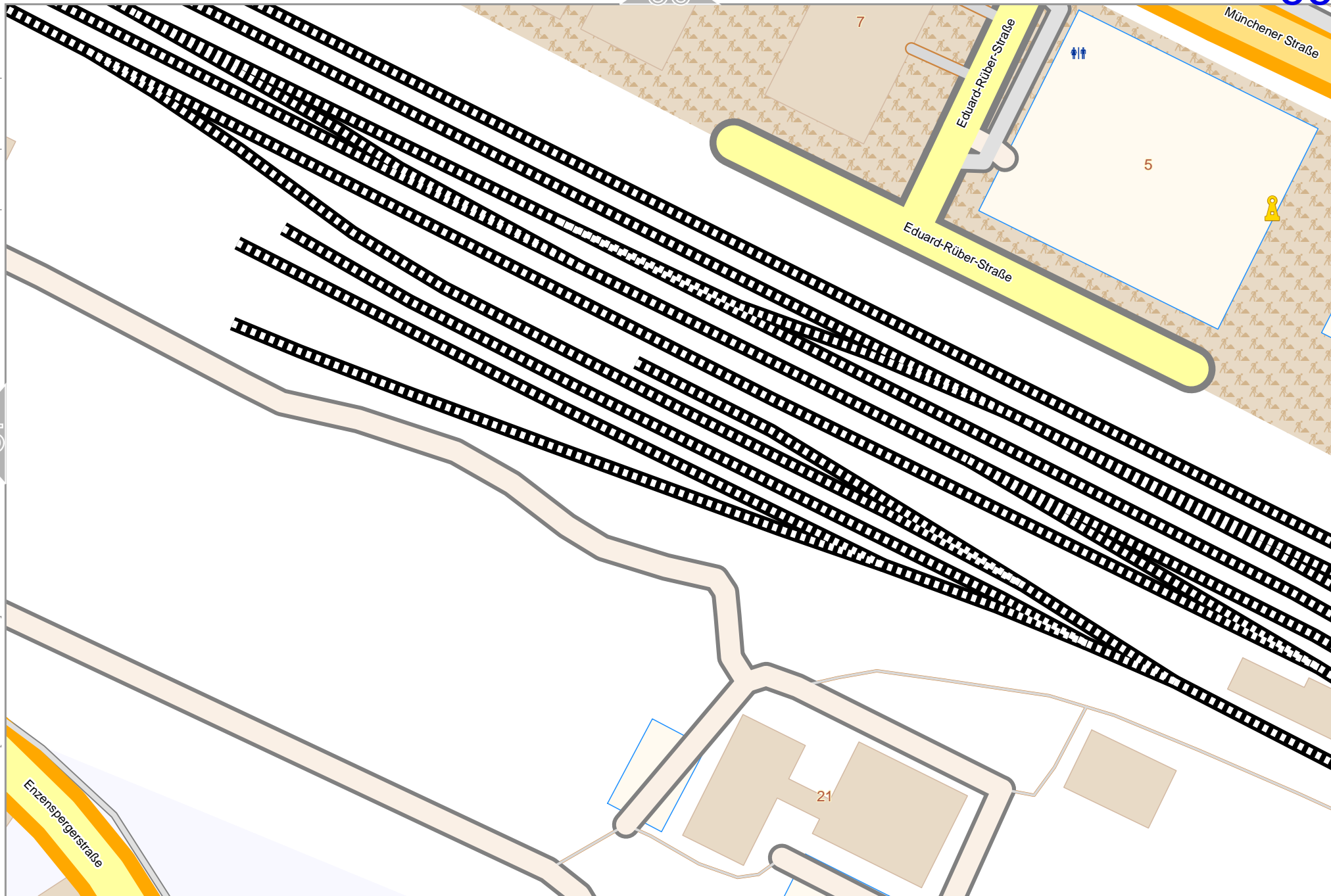
65

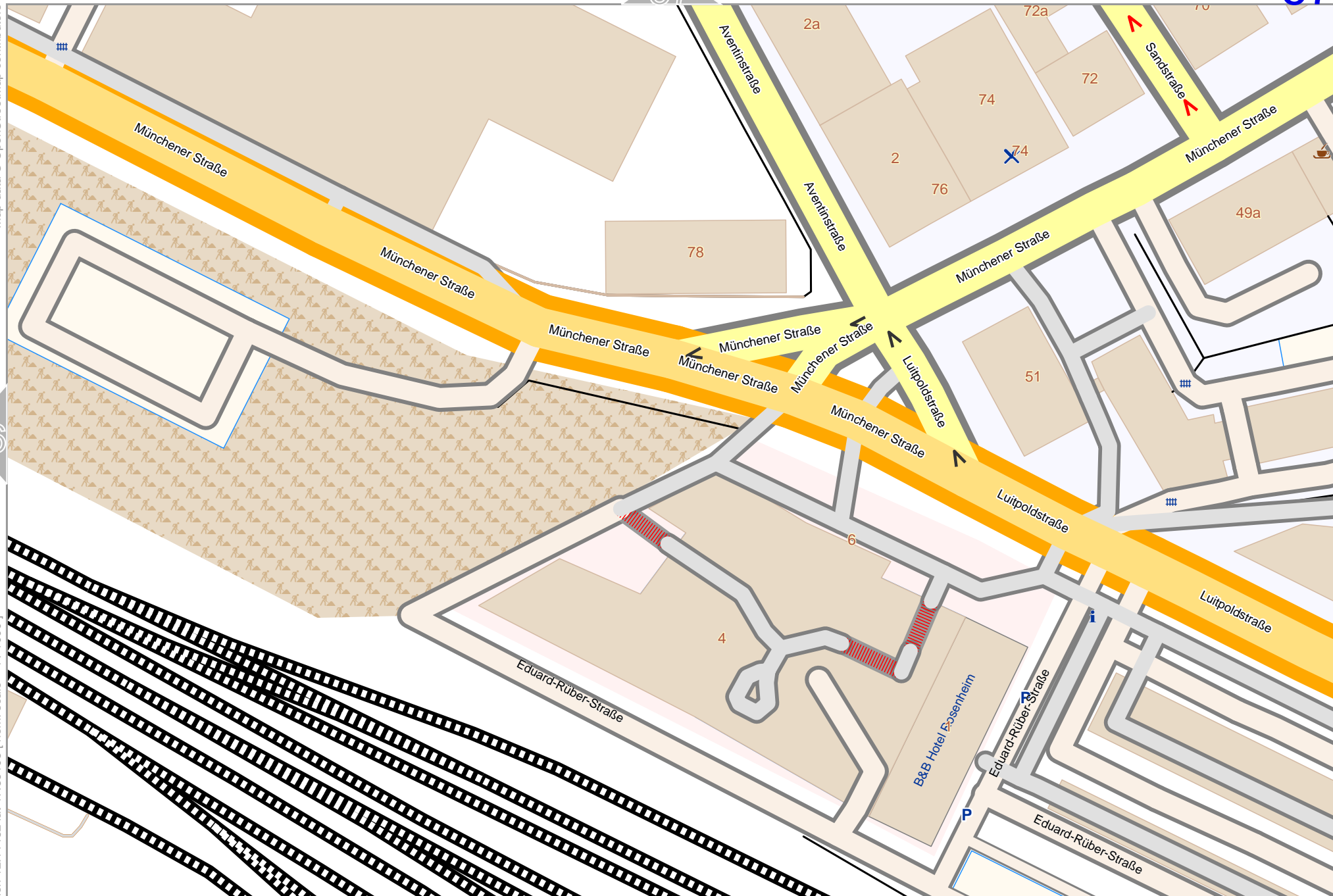
74



0 10 m 100 m







Map data © OpenStreetMap contributors

lon 12.11838 lat 47.85103 [nom. scale = 1 / 1000]



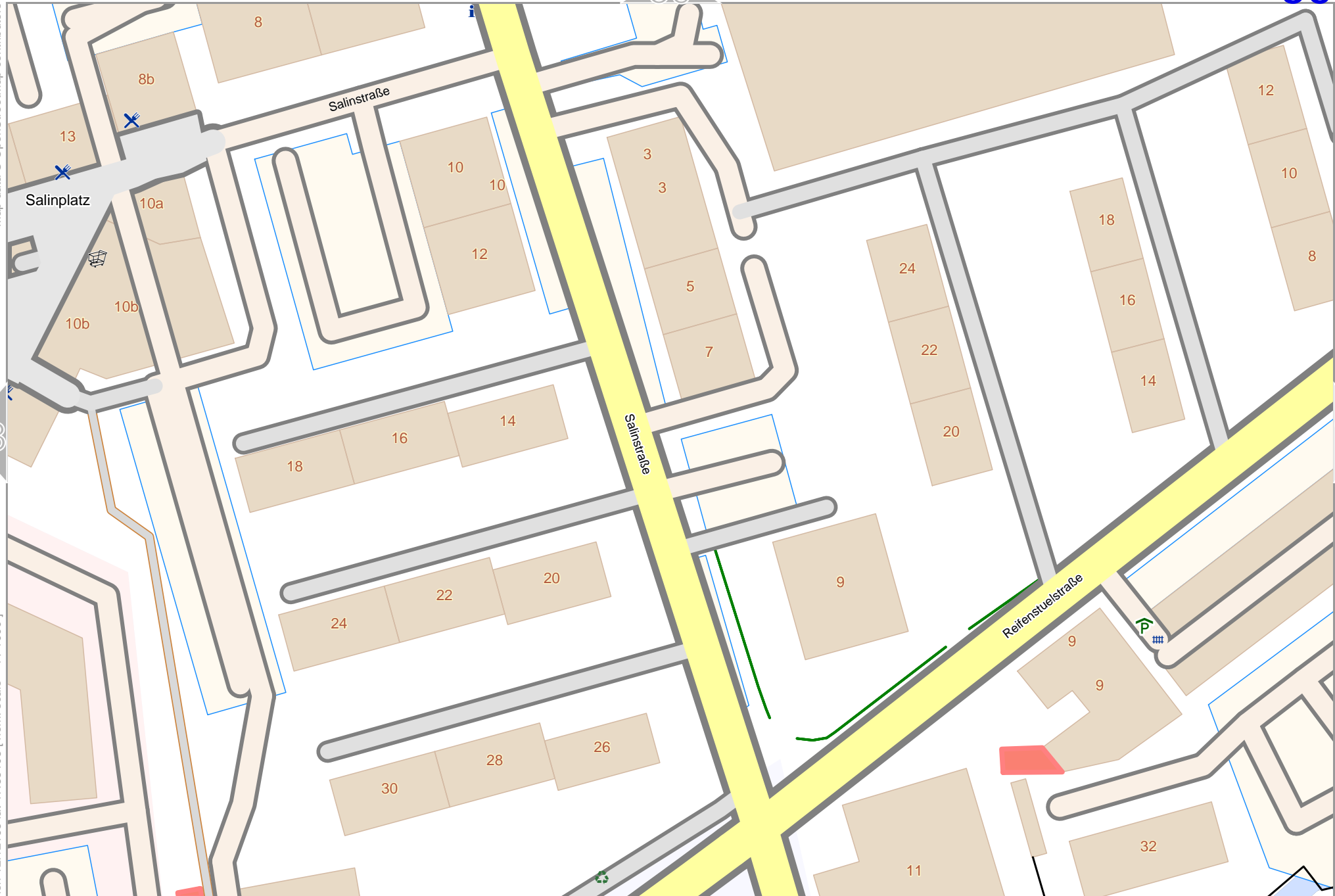
lon 12.12195 lat 47.85265

o. 20240505_204250_Europa_RosenheimMitte_12.1148_47.8526_298.pdf

Map data © OpenStreetMap contributors

lon 12.12195 lat 47.85103 [nom. scale = 1 / 1000]

0 10 m 100 m



lon 12.12552 lat 47.85265

lon 12.12195 lat 47.85103 [nom. scale = 1 / 1000]

lon 12.12195 lat 47.85103 [nom. scale = 1 / 1000]

68

59

70

79

Map data © OpenStreetMap contributors

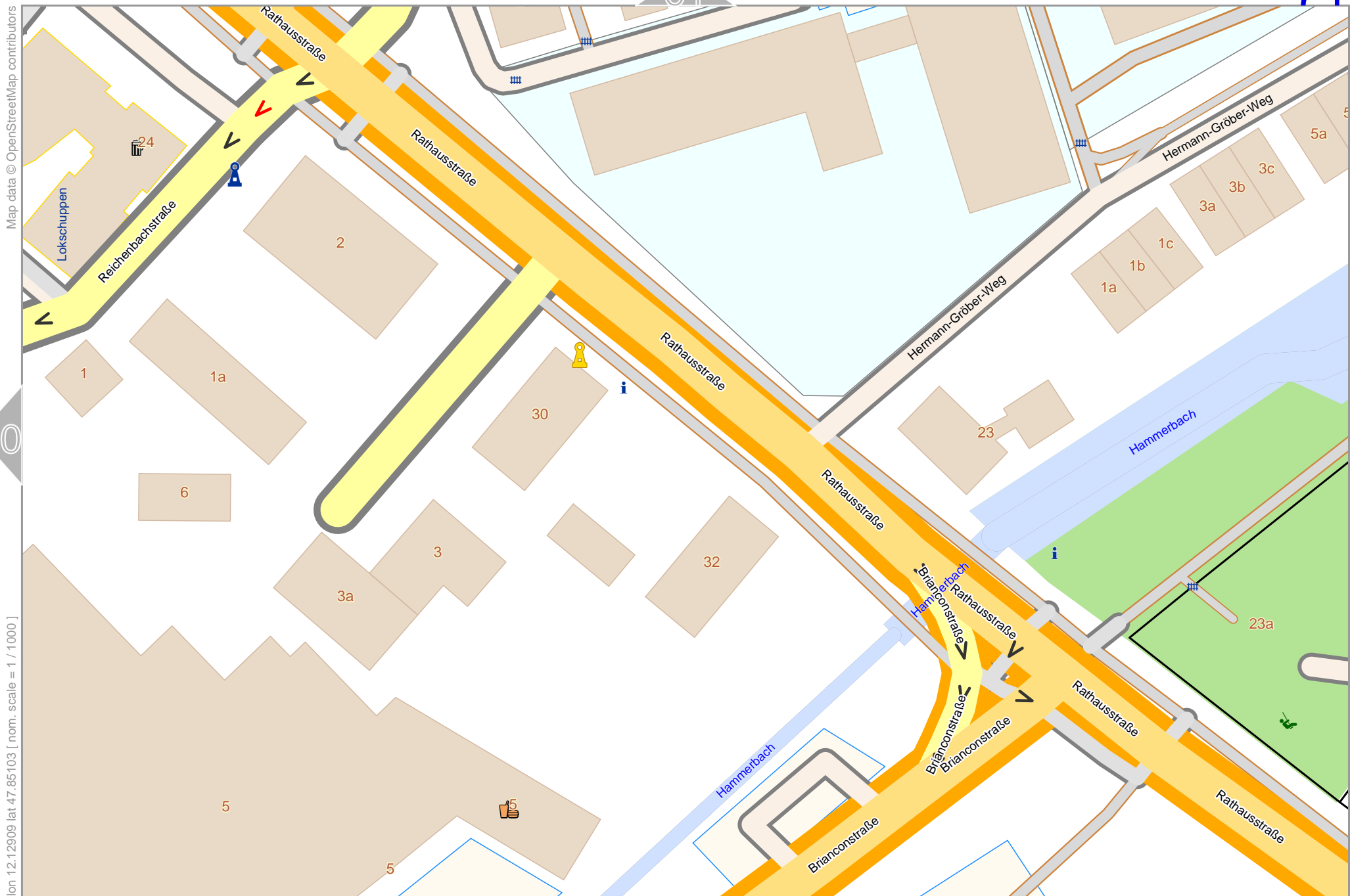
lon 12.12552 lat 47.85103 [nom. scale = 1 / 1000]



lon 12.12909 lat 47.85265

o. 20240505_204250_Europa_RosenheimMitte_12.1148_47.8526_298.pdf

0 10 m 100 m



Map data © OpenStreetMap contributors

lon 12.13265 lat 47.85265

pdfmap_20240505_204250_Europa_RosenheimMitte_12.1148_47.8526_298.pdf

lon 12.12909 lat 47.85103 [nom. scale = 1 / 1000]



Map data © OpenStreetMap contributors

lon 12.09698 lat 47.84941 [nom. scale = 1 / 1000]



lon 12.10054 lat 47.85103

lon 12.09698 lat 47.84941 [nom. scale = 1 / 1000]

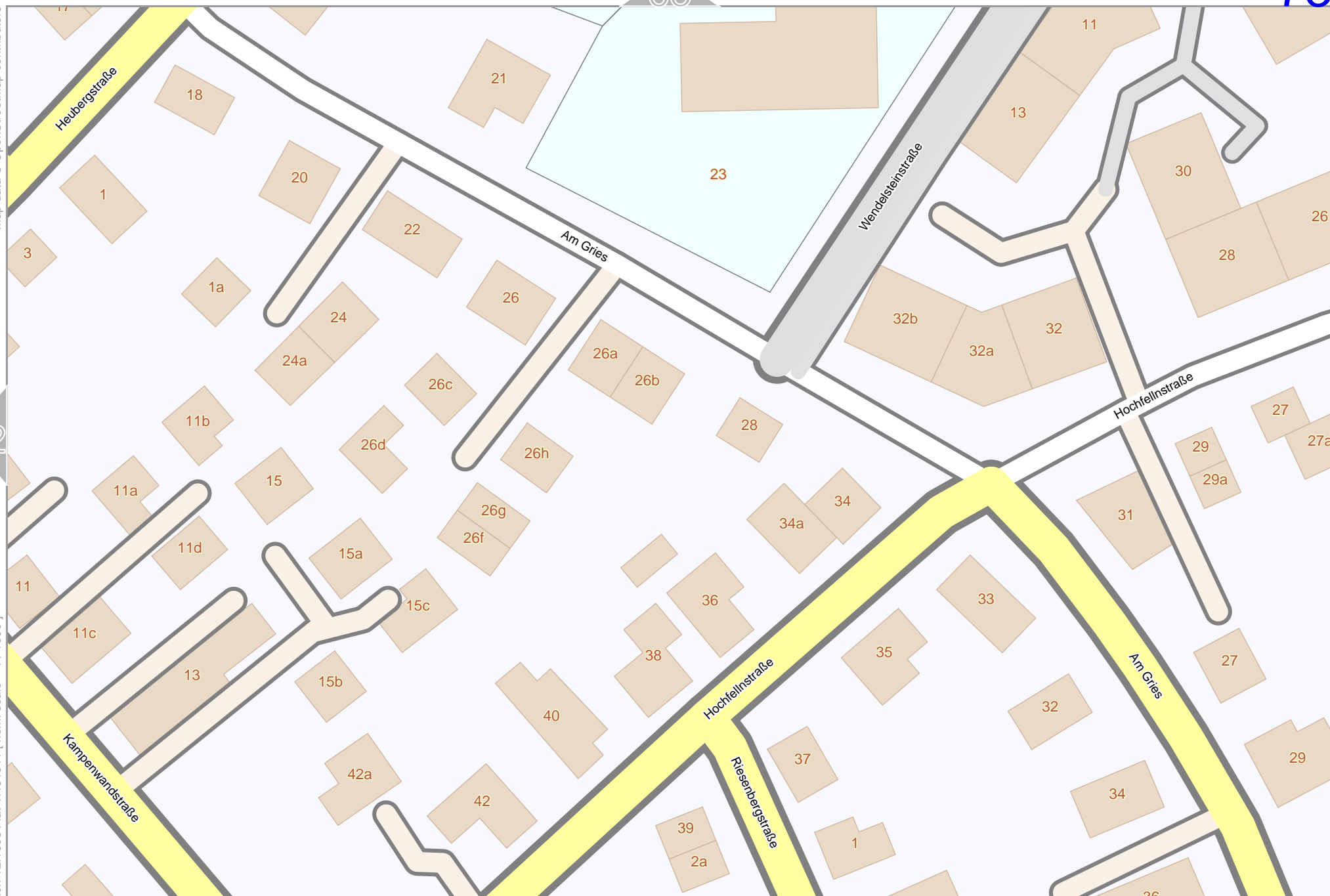
0 10 m 100 m

Map data © OpenStreetMap contributors

lon 12.10054 lat 47.84941 [nom. scale = 1 / 1000]

lon 12.10411 lat 47.85103

o. 20240505_204250_Europa_RosenheimMitte_12.1148_47.8526_298.pdf



Map data © OpenStreetMap contributors

lon 12.10411 lat 47.84941 [nom. scale = 1 / 1000]

0 10 m 100 m



lon 12.10768 lat 47.85103

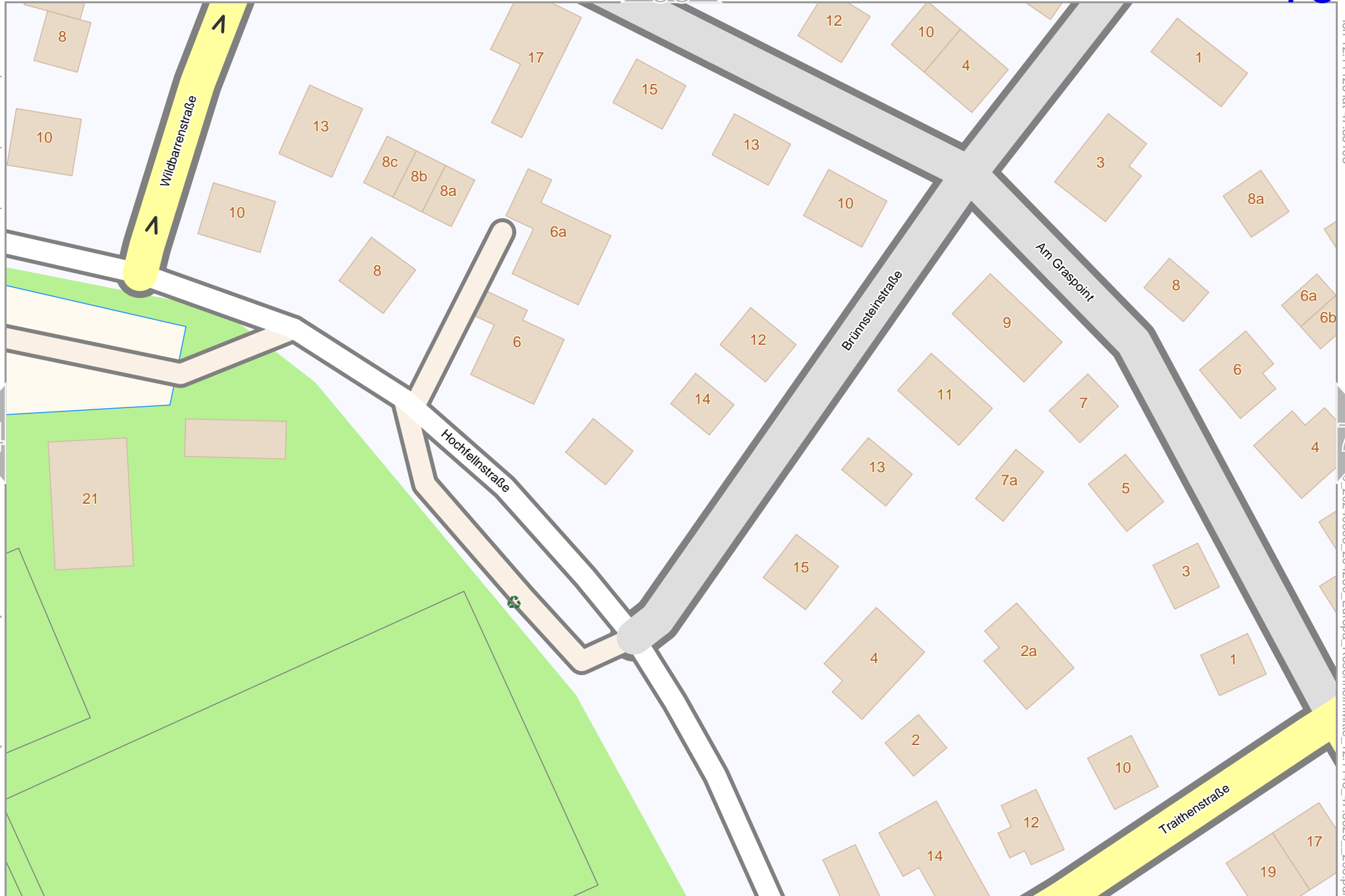
o. 20240505_204250_Europa_RosenheimMitte_12.1148_47.8526_298.pdf

Map data © OpenStreetMap contributors

lon 12.11125 lat 47.85103

o. 20240505_204250_Europa_RosenheimMitte_12.1148_47.8526_298.pdf

lon 12.10768 lat 47.84941 [nom. scale = 1 / 1000]



Map data © OpenStreetMap contributors

lon 12.11482 lat 47.85103

75

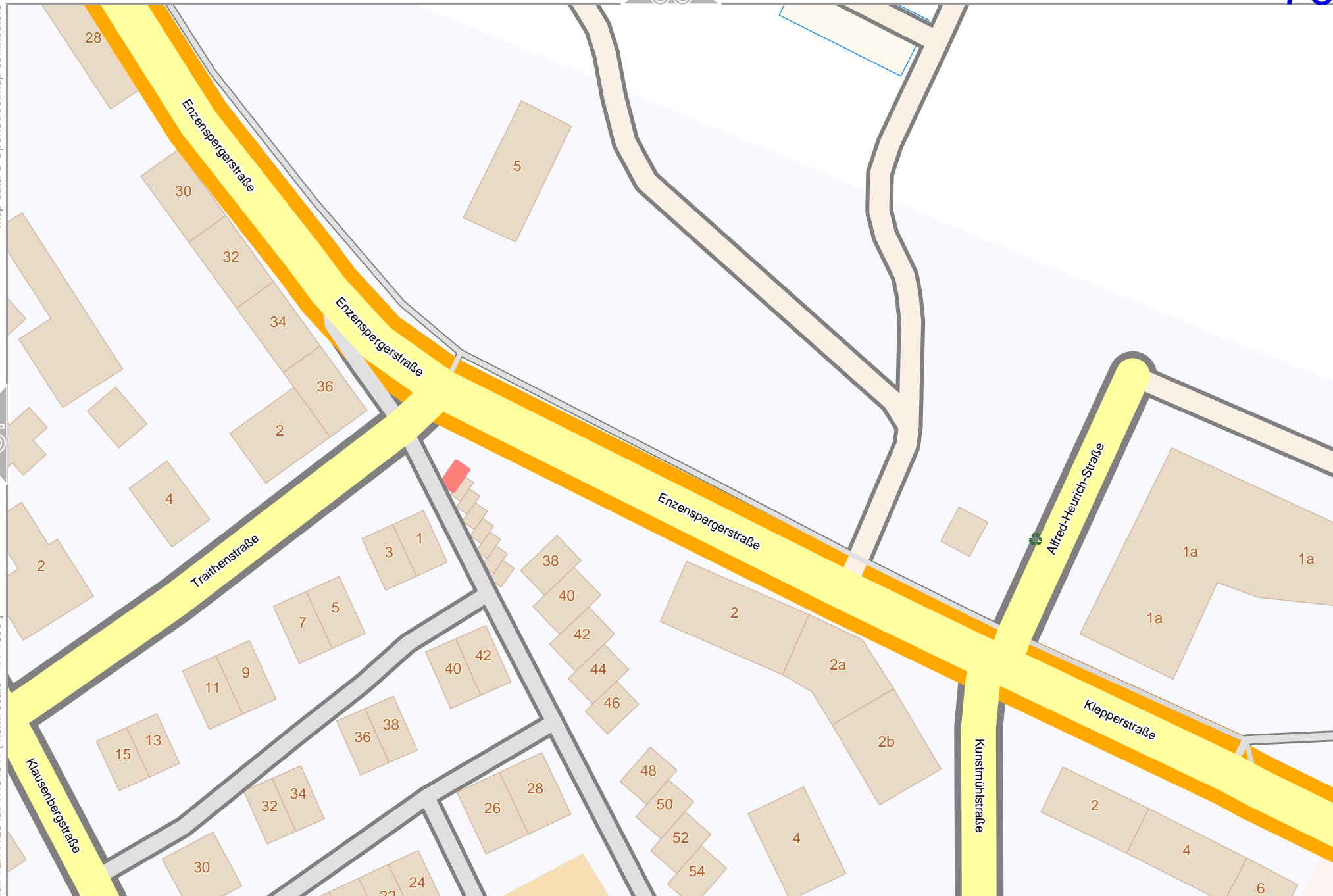
77

lon 12.11125 lat 47.84941 [nom. scale = 1 / 1000]

o. 20240505_204250_Europa_RosenheimMitte_12.1148_47.8526_298.pdf

0 10 m 100 m

86



Map data © OpenStreetMap contributors

lon 12.11482 lat 47.84941 [nom. scale = 1 / 1000]

0 10 m 100 m

76

67

77

lon 12.11338 lat 47.85103

78

lon 12.1148 lat 47.8526 298.pdf

87

Eduard-Rüber-Straße

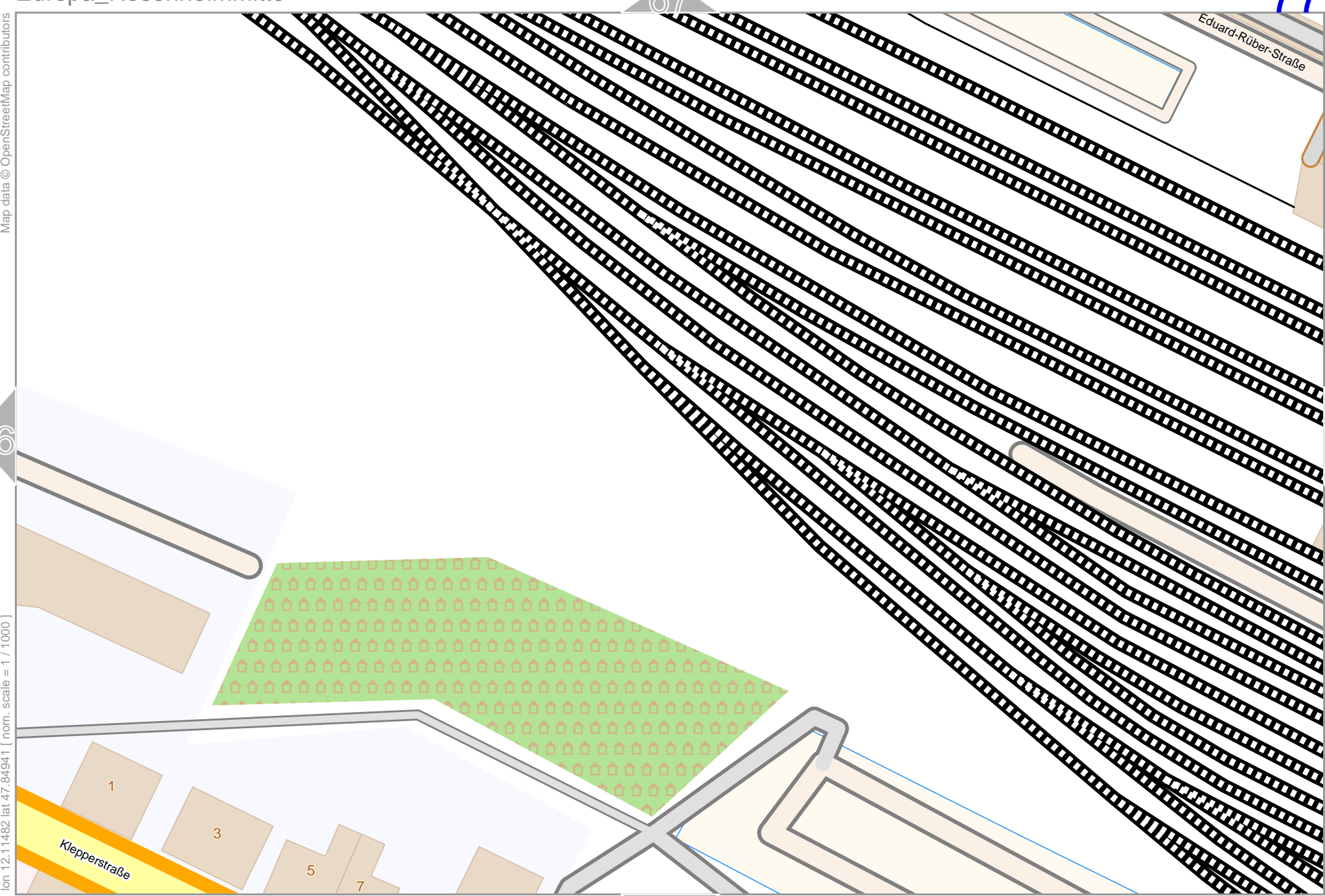
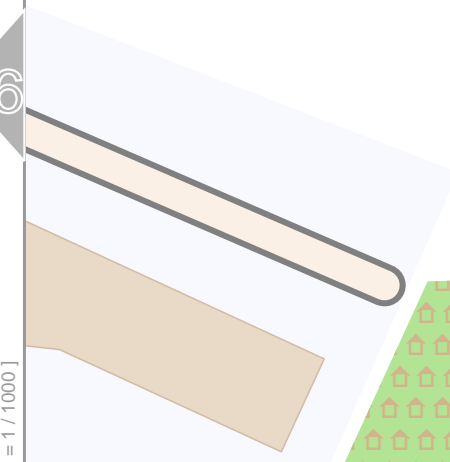
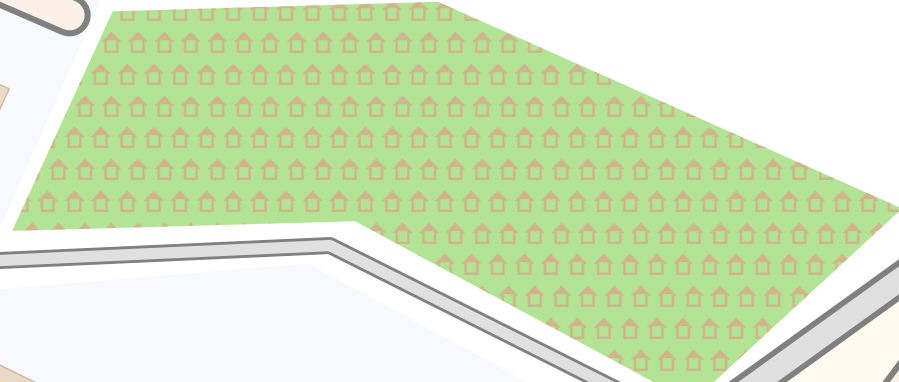
Klepperstraße

1

3

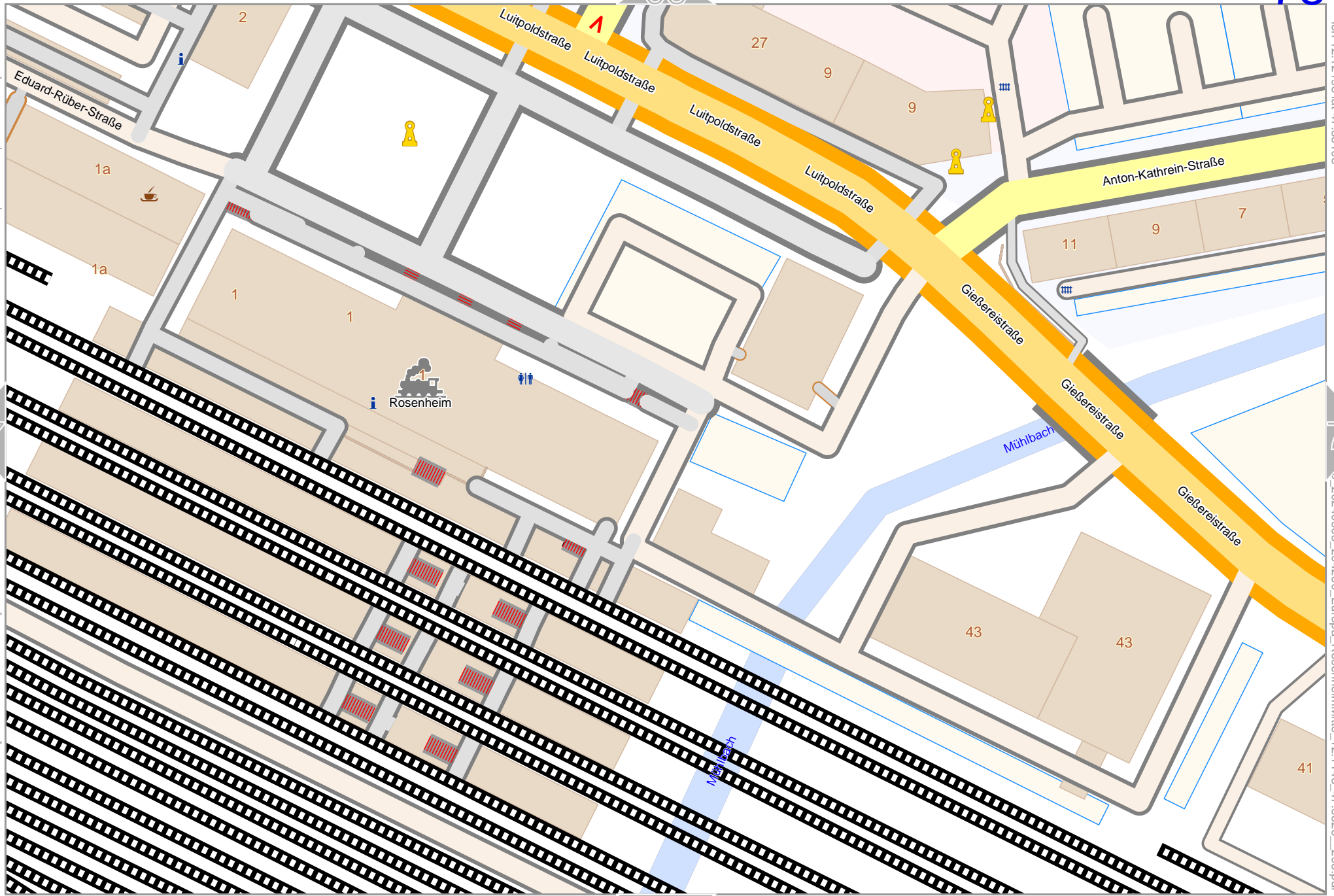
5

7



Map data © OpenStreetMap contributors

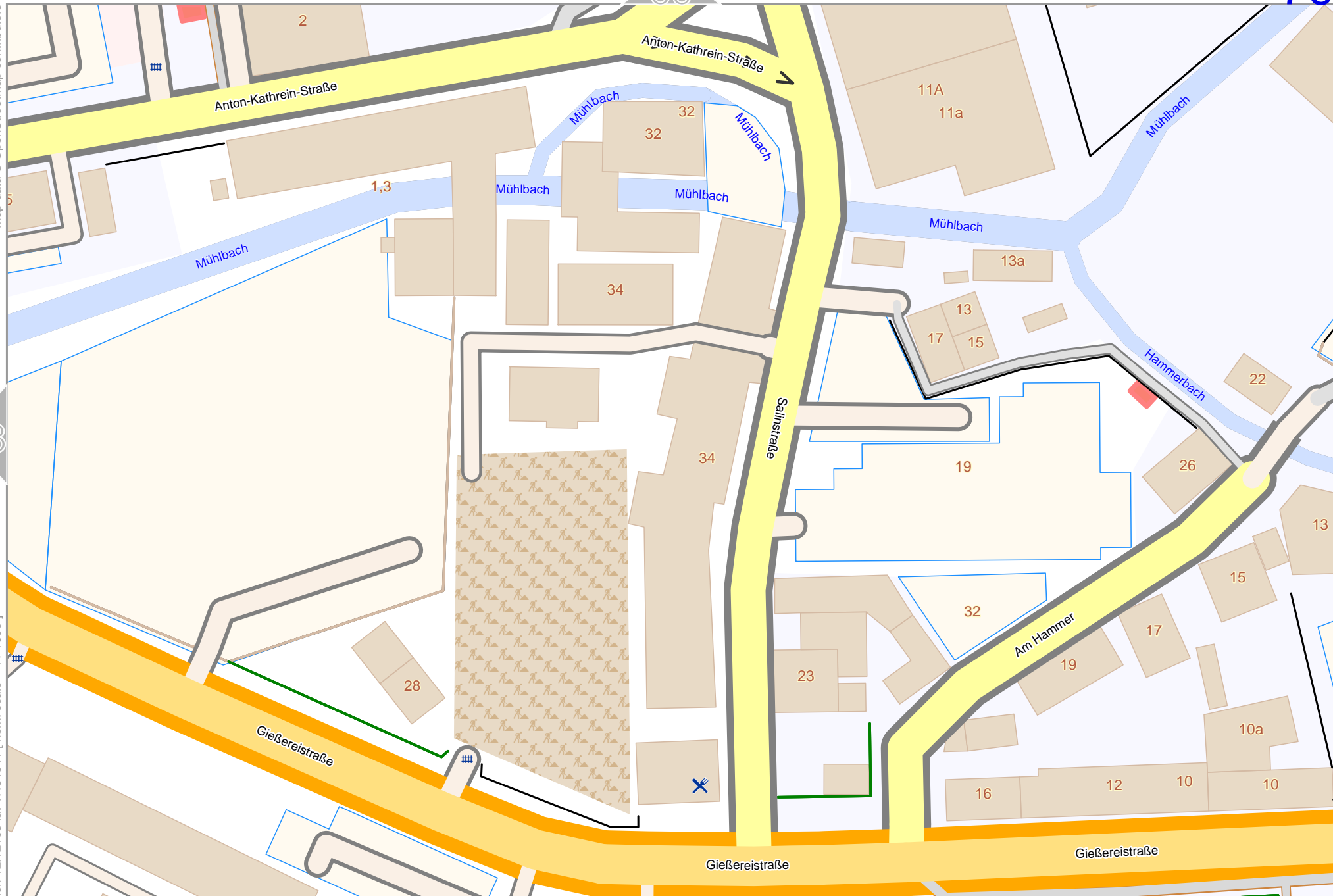
lon 12.12195 lat 47.85103



lon 12.11838 lat 47.84941 [nom. scale = 1 / 1000]

o. 20240505_204250_Europa_RosenheimMitte_12.1148_47.8526_298.pdf





Map data © OpenStreetMap contributors

lon 12.12552 lat 47.84941 [nom. scale = 1 / 1000]

lon 12.12909 lat 47.85103
p. 20240505_204250_Europa_RosenheimMitte_12.1148_47.8526_298.pdf



0 10 m 100 m

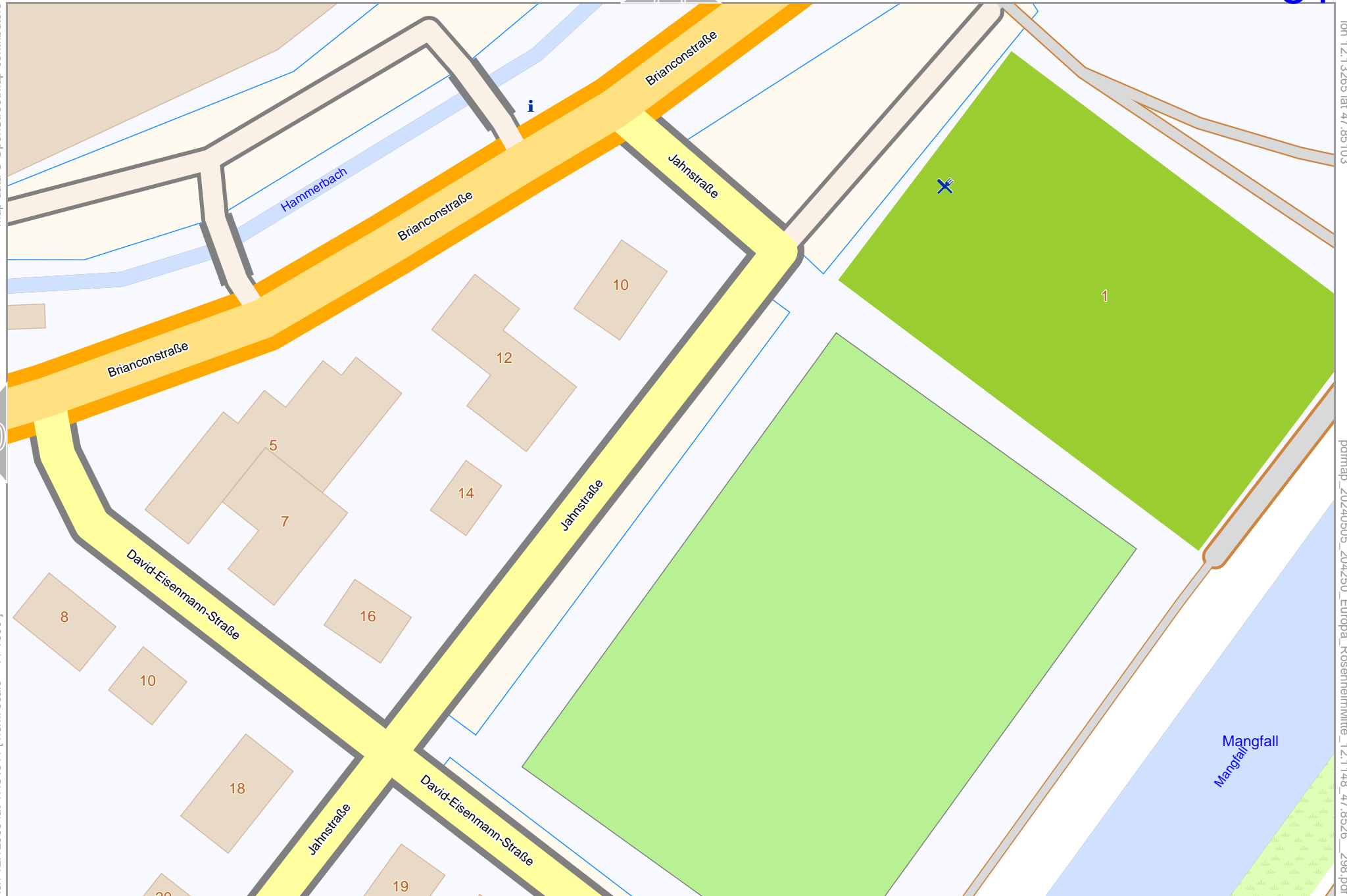
Map data © OpenStreetMap contributors

lon 12.13265 lat 47.85103

pdfmap_20240505_204250_Europa_RosenheimMitte_12.1148_47.8526_298.pdf

lon 12.12909 lat 47.84941 [nom. scale = 1 / 1000]

0 10 m 100 m



80

71

81

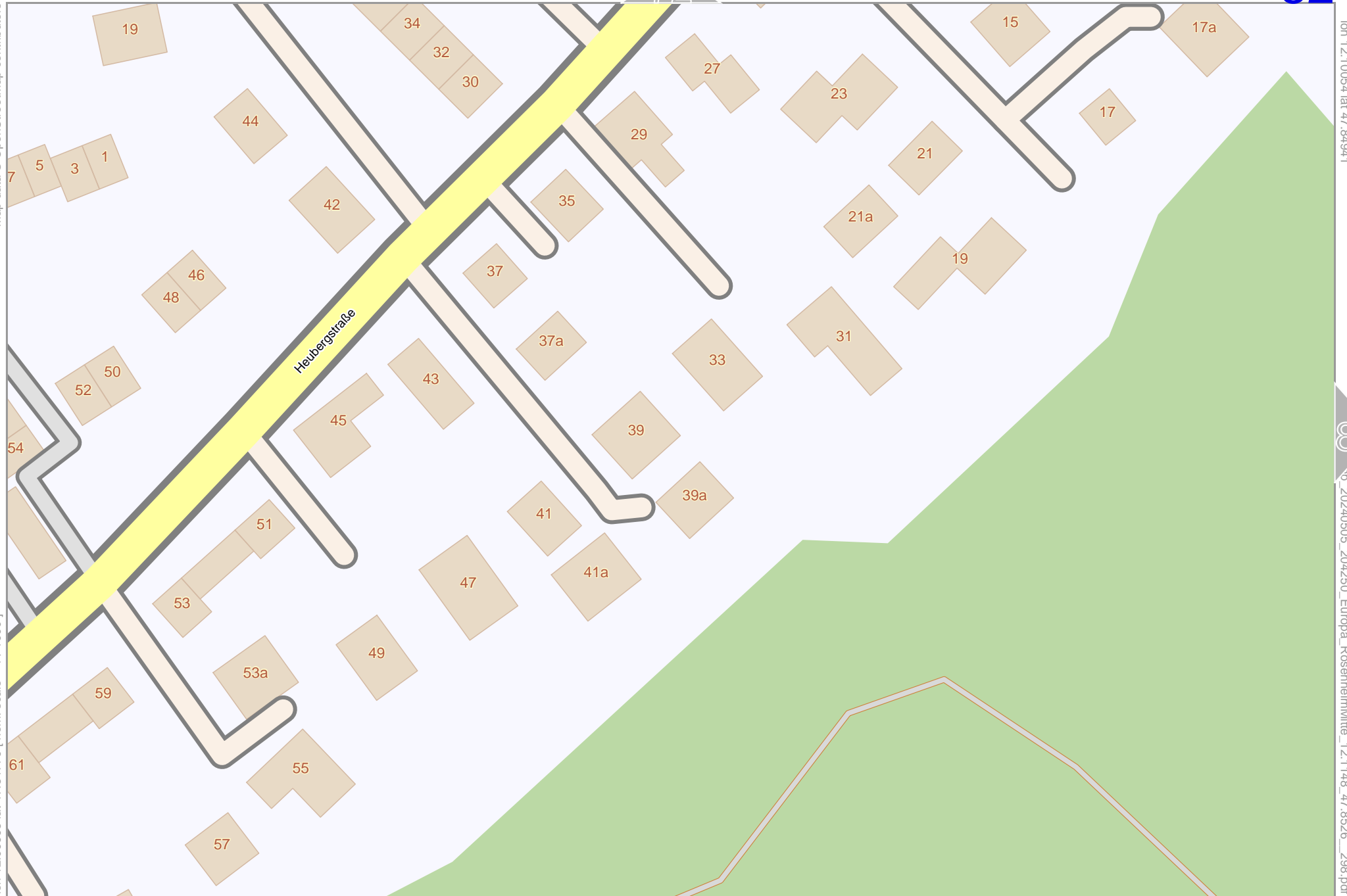
91

Map data © OpenStreetMap contributors

lon 12.09698 lat 47.84779 [nom. scale = 1 / 1000]

lon 12.10054 lat 47.84941

lon 12.1148 lat 47.8526 298.pdf

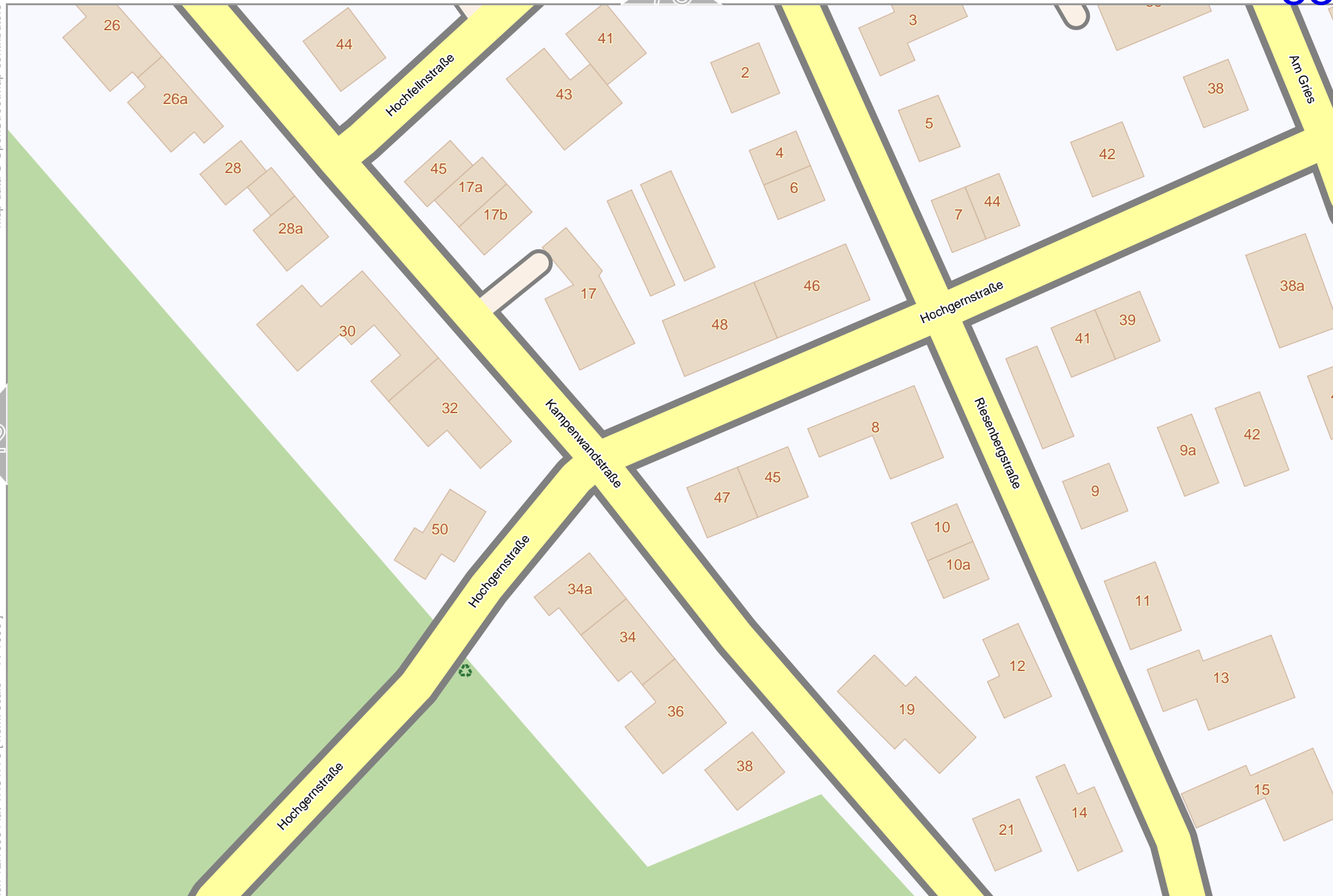


0 10 m 100 m

92

Map data © OpenStreetMap contributors

lon 12.10054 lat 47.84779 [nom. scale = 1 / 1000]



lon 12.10411 lat 47.84941
p. 20240505_204250_Europa_RosenheimMitte_12.1148_47.8526_298.pdf



Map data © OpenStreetMap contributors

lon 12.10768 lat 47.84941

83

85

lon 12.10411 lat 47.84779 [nom. scale = 1 / 1000]

o. 20240505_204250_Europa_RosenheimMitte_12.1148_47.8526_298.pdf

0 10 m 100 m

94

Map data © OpenStreetMap contributors

lon 12.11125 lat 47.84941

© 2024/05/05, 204250_Europa_RosenheimMitte_12.1148_47.8526_298.pdf



84

86

lon 12.10768 lat 47.84779 [nom. scale = 1 / 1000]



95

Map data © OpenStreetMap contributors

lon 12.11125 lat 47.84779 [nom. scale = 1 / 1000]



85

76

87

0 10 m 100 m

96

lon 12.11482 lat 47.84941

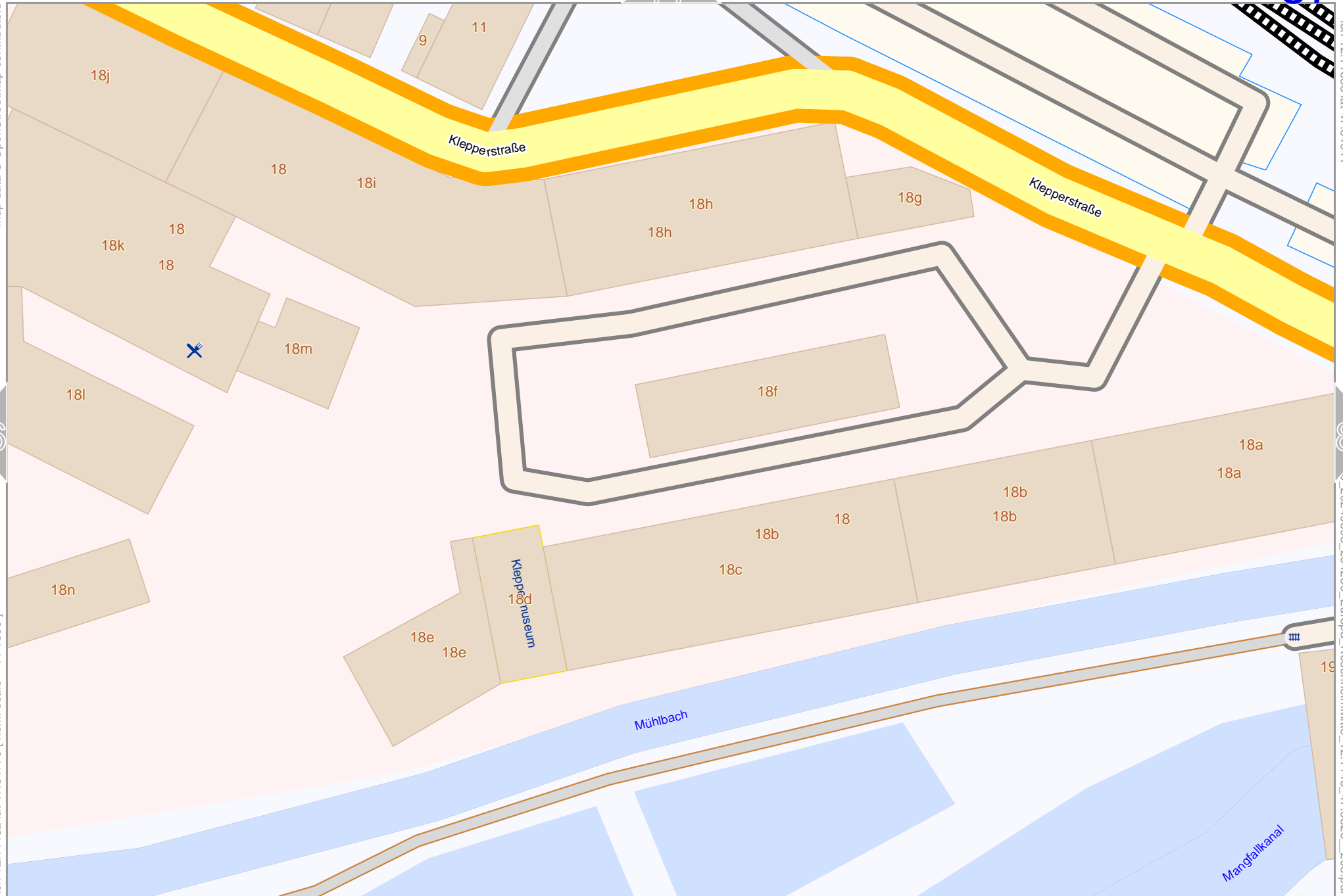
o. 20240505, 204250, Europa_RosenheimMitte_12.1148_47.8526_298.pdf

Map data © OpenStreetMap contributors

lon 12.11482 lat 47.84779 [nom. scale = 1 / 1000]

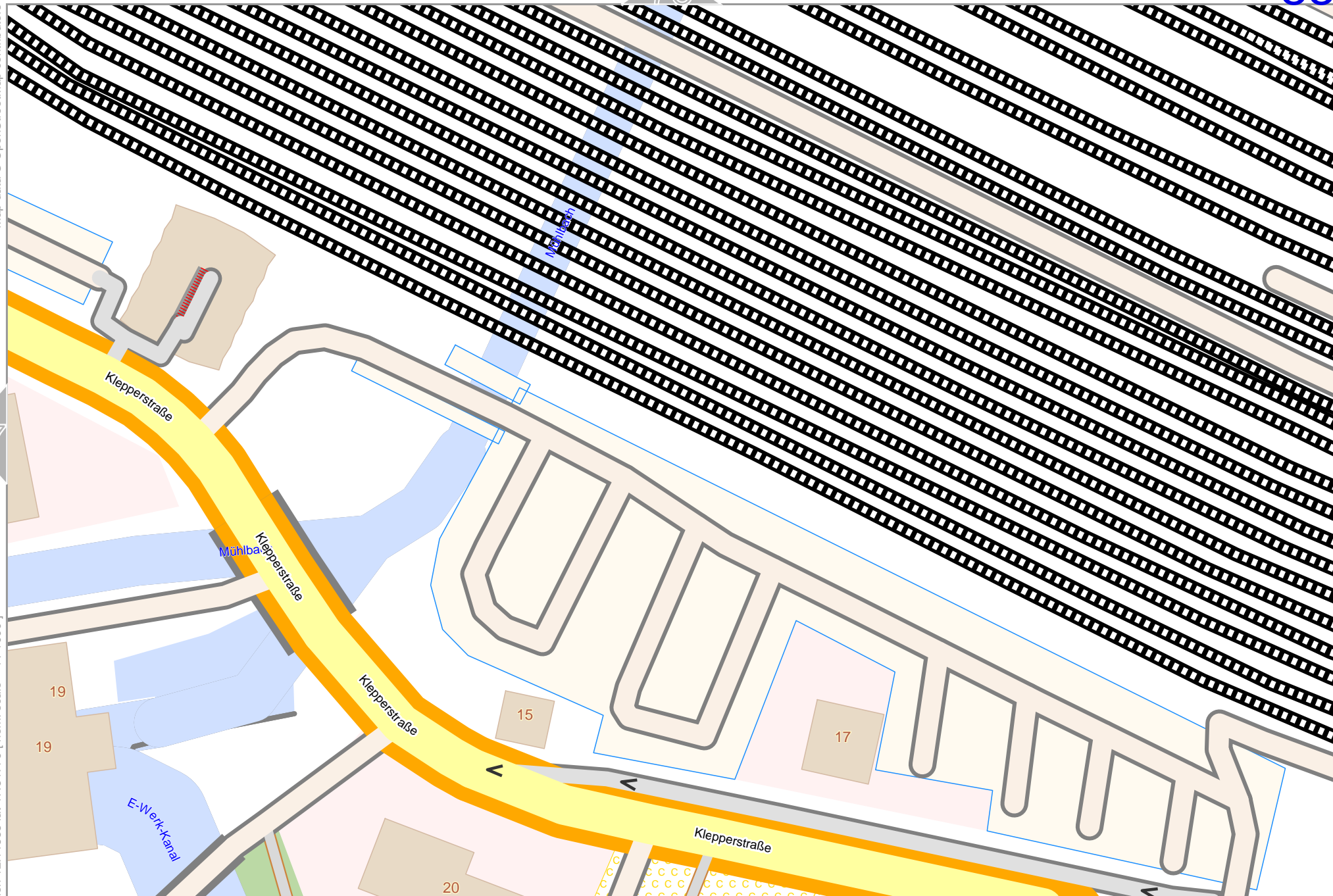
lon 12.11338 lat 47.84941

o. 20240505_204250_Europa_RosenheimMitte_12.1148_47.8526_298.pdf



0 10 m 100 m

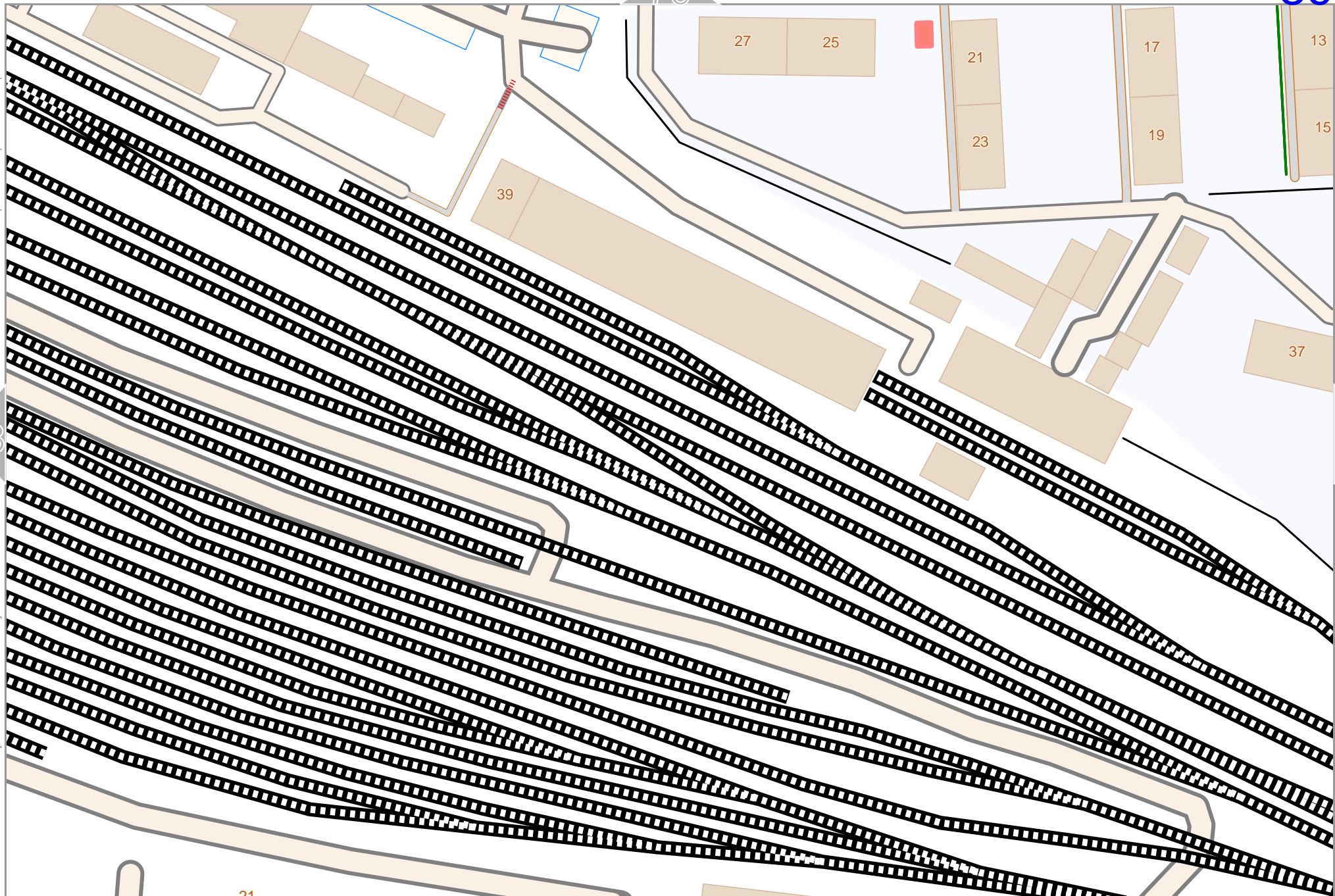
97



Map data © OpenStreetMap contributors

lon 12.12195 lat 47.84779 [nom. scale = 1 / 1000]

lon 12.12552 lat 47.84941
p. 20240305_204250_Europa_RosenheimMitte_12.1148_47.8526_298.pdf



0 10 m 100 m

Map data © OpenStreetMap contributors

lon 12.12909 lat 47.84941



lon 12.12552 lat 47.84779 [nom. scale = 1 / 1000]

lon 12.12909 lat 47.84941

0 10 m 100 m

100



Map data © OpenStreetMap contributors

lon 12.09698 lat 47.84617 [nom. scale = 1 / 1000]



lon 12.10054 lat 47.84779

93

lon 12.09698 lat 47.84617 [nom. scale = 1 / 1000]

0 10 m 100 m

102

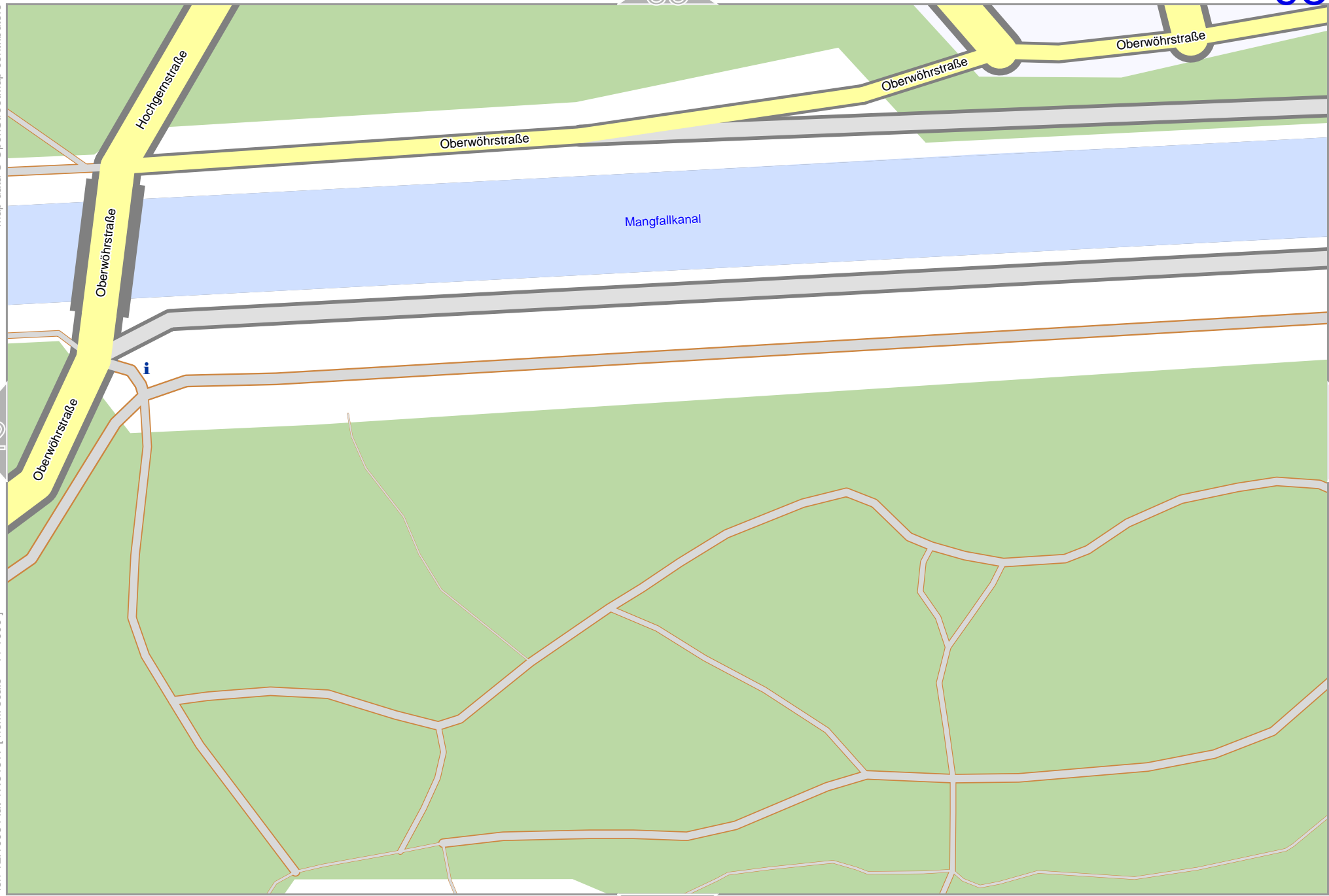
Map data © OpenStreetMap contributors

lon 12.10411 lat 47.84779

lon 12.10054 lat 47.84617 [nom. scale = 1 / 1000]

lon 12.10411 lat 47.84779

0 10 m 100 m



Map data © OpenStreetMap contributors

lon 12.10768 lat 47.84779

Mangfallkanal

93

95

lon 12.10411 lat 47.84617 [nom. scale = 1 / 1000]

o. 20240505_204250_Europa_RosenheimMitte_12.1148_47.8526_298.pdf

0 10 m 100 m

104

Mangfall



Map data © OpenStreetMap contributors

lon 12.10768 lat 47.84617 [nom. scale = 1 / 1000]

lon 12.11125 lat 47.84779

lon 12.1148 lat 47.8526

298.pdf

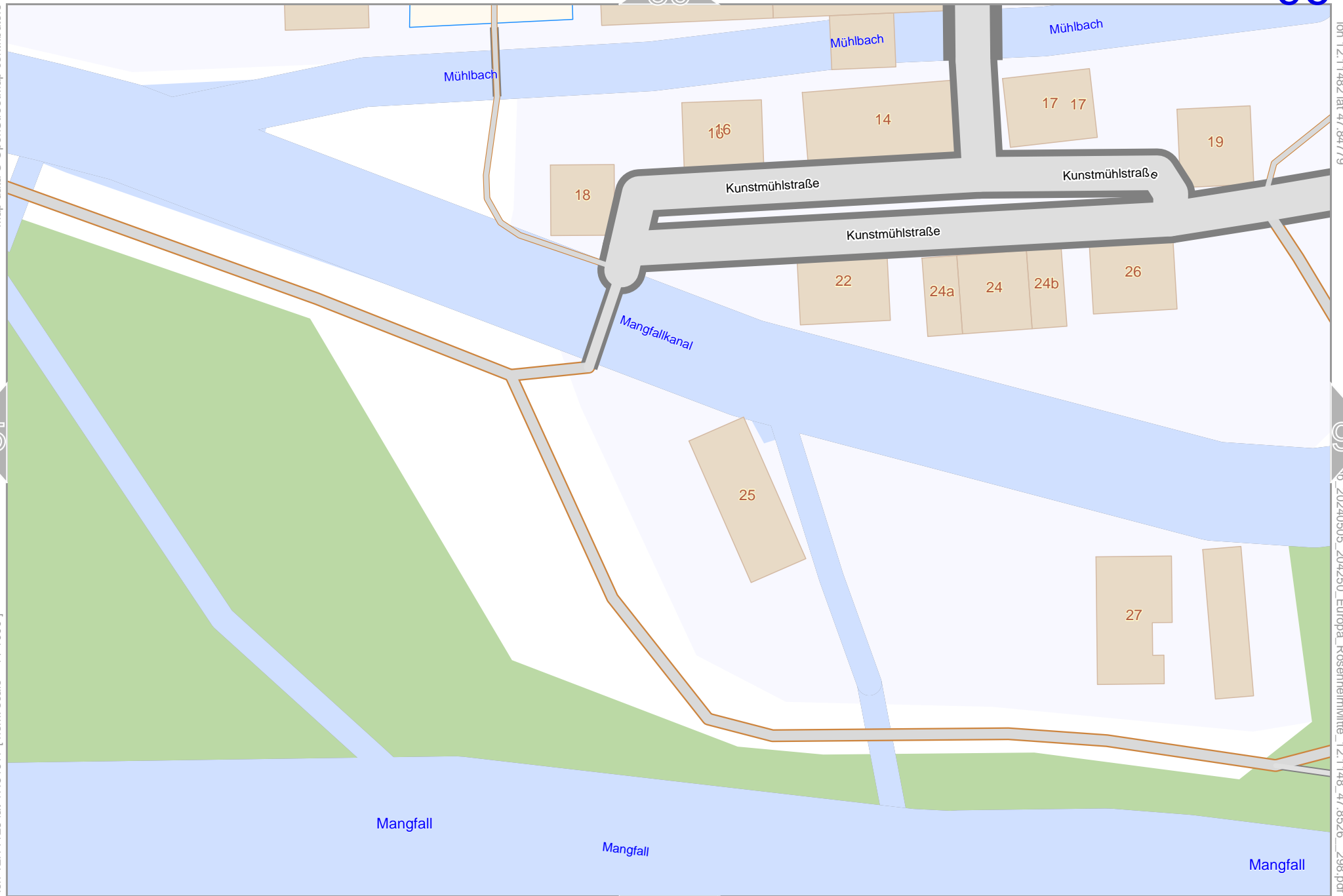


Map data © OpenStreetMap contributors

lon 12.11482 lat 47.84779

lon 12.11125 lat 47.84617 [nom. scale = 1 / 1000]

lon 12.1148 lat 47.8526 298.pdf



0 10 m 100 m

87

97

Map data © OpenStreetMap contributors

lon 12.11838 lat 47.84779

21

28

19b

Mangfallkanal

96

98

lon 12.11482 lat 47.84617 [nom. scale = 1 / 1000]

lon 12.11482 lat 47.84617 [nom. scale = 1 / 1000]

Mangfall

0 10 m 100 m

107

Map data © OpenStreetMap contributors

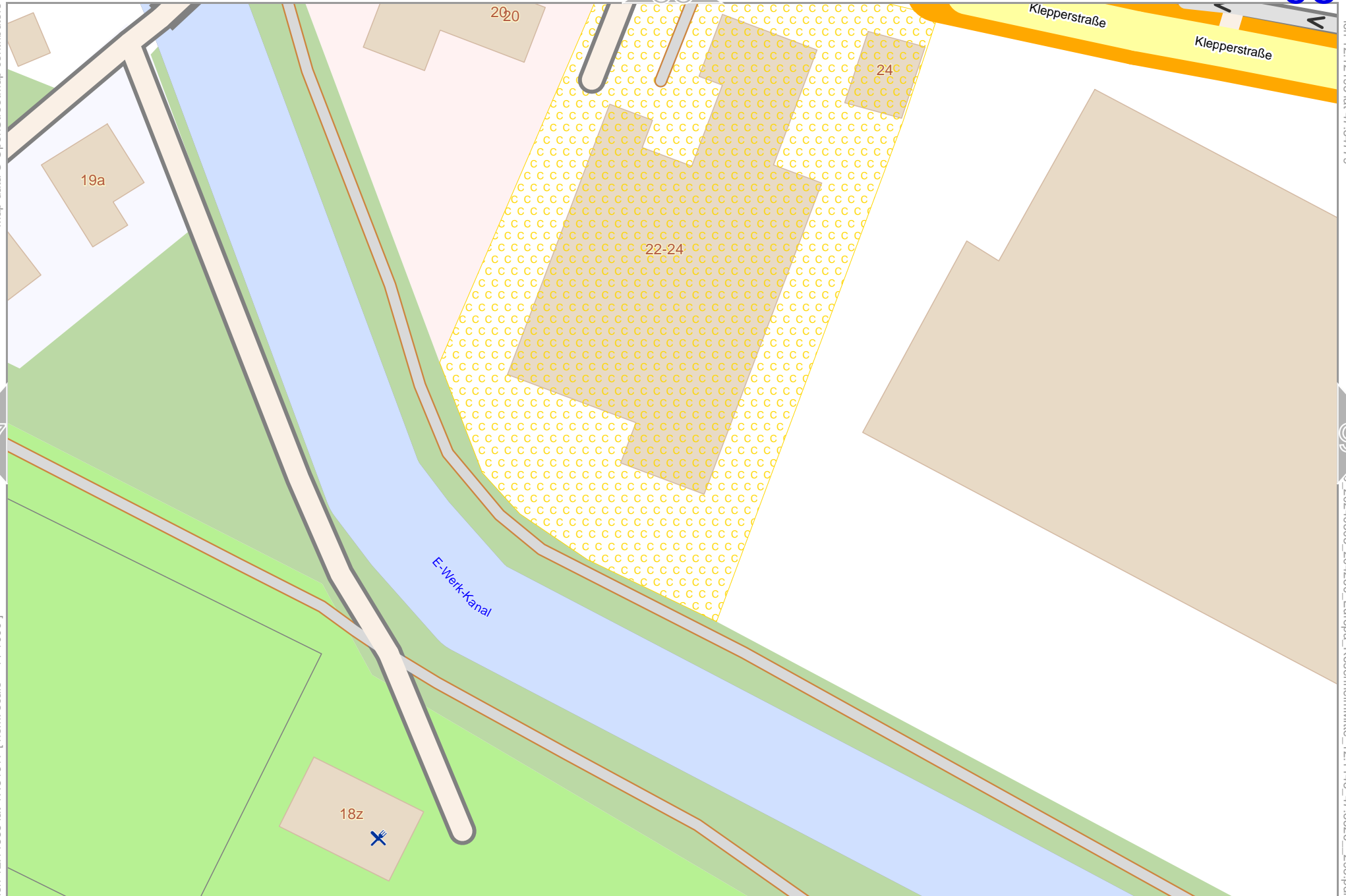
lon 12.12195 lat 47.84779

lon 12.1148 lat 47.8526

298.pdf

lon 12.11838 lat 47.84617 [nom. scale = 1 / 1000]

0 10 m 100 m



97

88

108

99

Map data © OpenStreetMap contributors

lon 12.12552 lat 47.84779

98

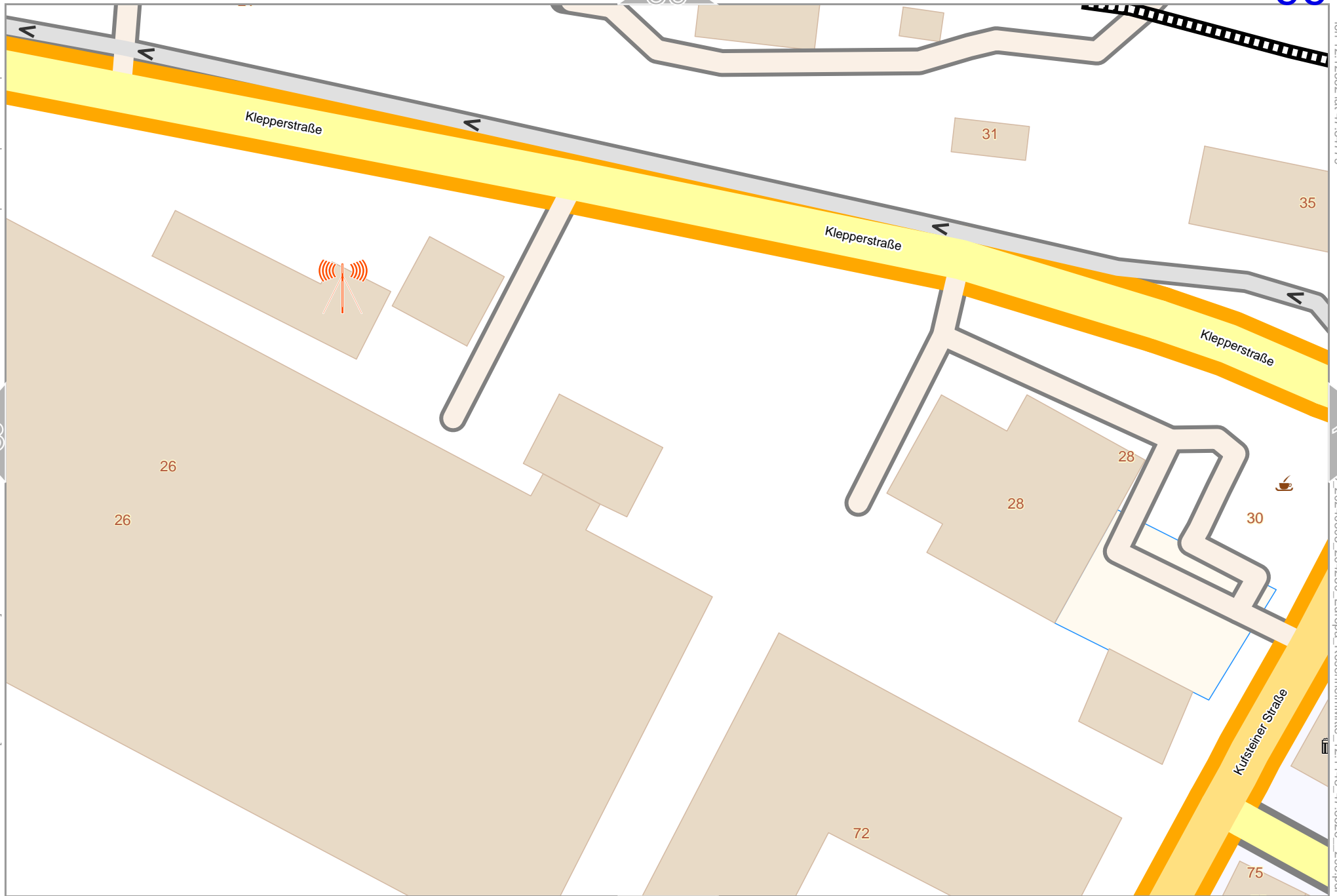
100

lon 12.12195 lat 47.84617 [nom. scale = 1 / 1000]

20240505_204250_Europa_RosenheimMitte_12.1148_47.8526_298.pdf



109



Klepperstraße

Klepperstraße

Klepperstraße

Kufsteiner Straße

26

31

35

26

28

28

30

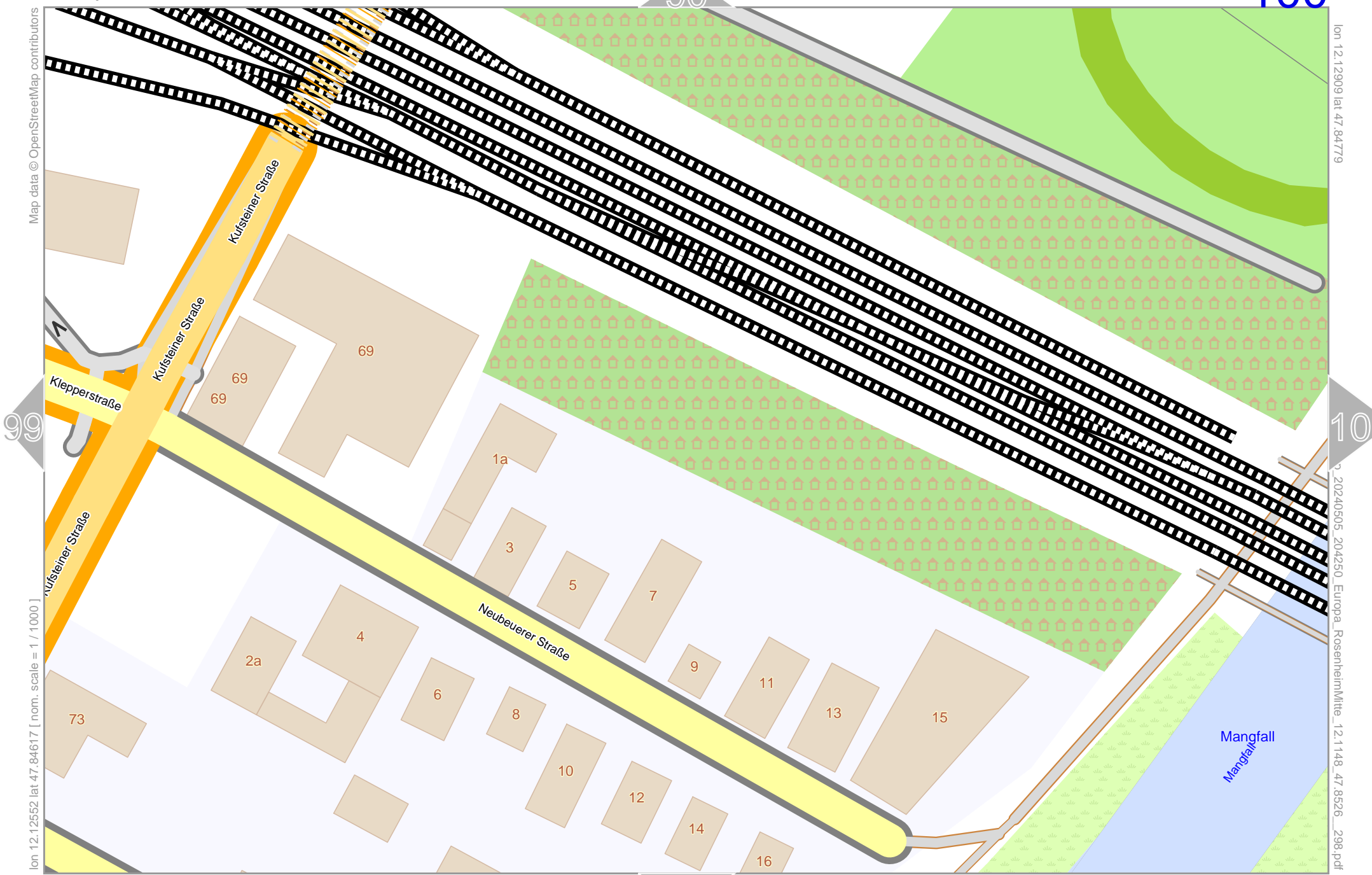
72

75



Map data © OpenStreetMap contributors

lon 12.12909 lat 47.84779



lon 12.12552 lat 47.84617 [nom. scale = 1 / 1000]

lon 12.12909 lat 47.84779

101

0 10 m 100 m

110

91

101

lon 12.13265 lat 47.84779

pdfmap_20240505_204250_Europa_RosenheimMitte_12.1148_47.8526_298.pdf

Mangfall

Tegernseestraße

20

22

11



Map data © OpenStreetMap contributors

lon 12.09698 lat 47.84455 [nom. scale = 1 / 1000]

lon 12.10054 lat 47.84617

lon 12.1148 lat 47.8526



Map data © OpenStreetMap contributors

Mangfall

Mangfall

lon 12.10411 lat 47.84617

20240505_204250_Europa_RosenheimMitte_12.1148_47.8526_298.pdf

lon 12.10054 lat 47.84455 [nom. scale = 1 / 1000]

102

104

0 10 m 100 m

113



Map data © OpenStreetMap contributors

lon 12.10768 lat 47.84617

Mangfall

Mangfall

Auerbach

Auerbach

20240505_204250_Europa_RosenheimMitte_12.1148_47.8526_298.pdf

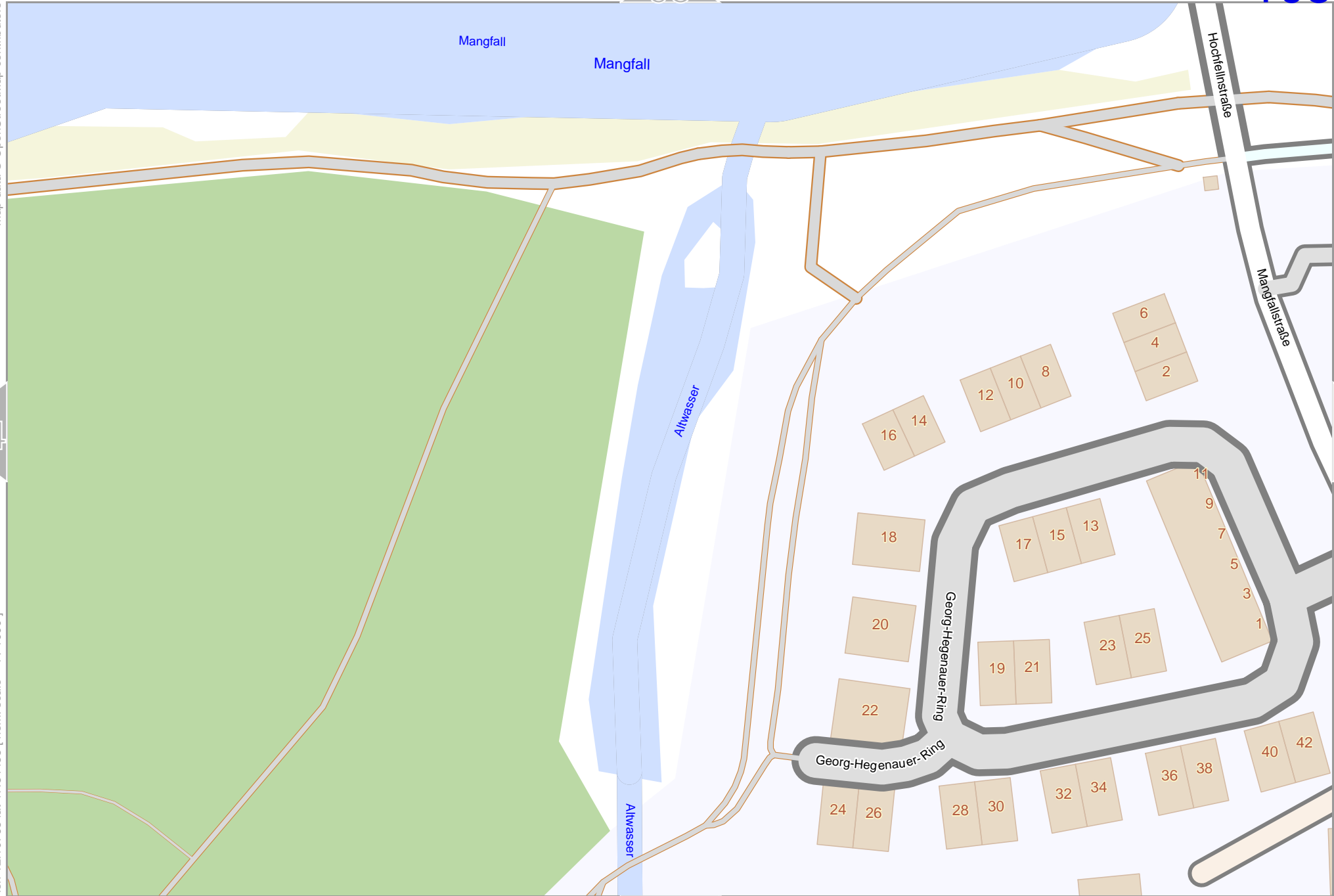
lon 12.10411 lat 47.84455 [nom. scale = 1 / 1000]

0 10 m 100 m



Map data © OpenStreetMap contributors

lon 12.10768 lat 47.84455 [nom. scale = 1 / 1000]



lon 12.11125 lat 47.84617

20240505_204250_Europa_RosenheimMitte_12.1148_47.8526_298.pdf

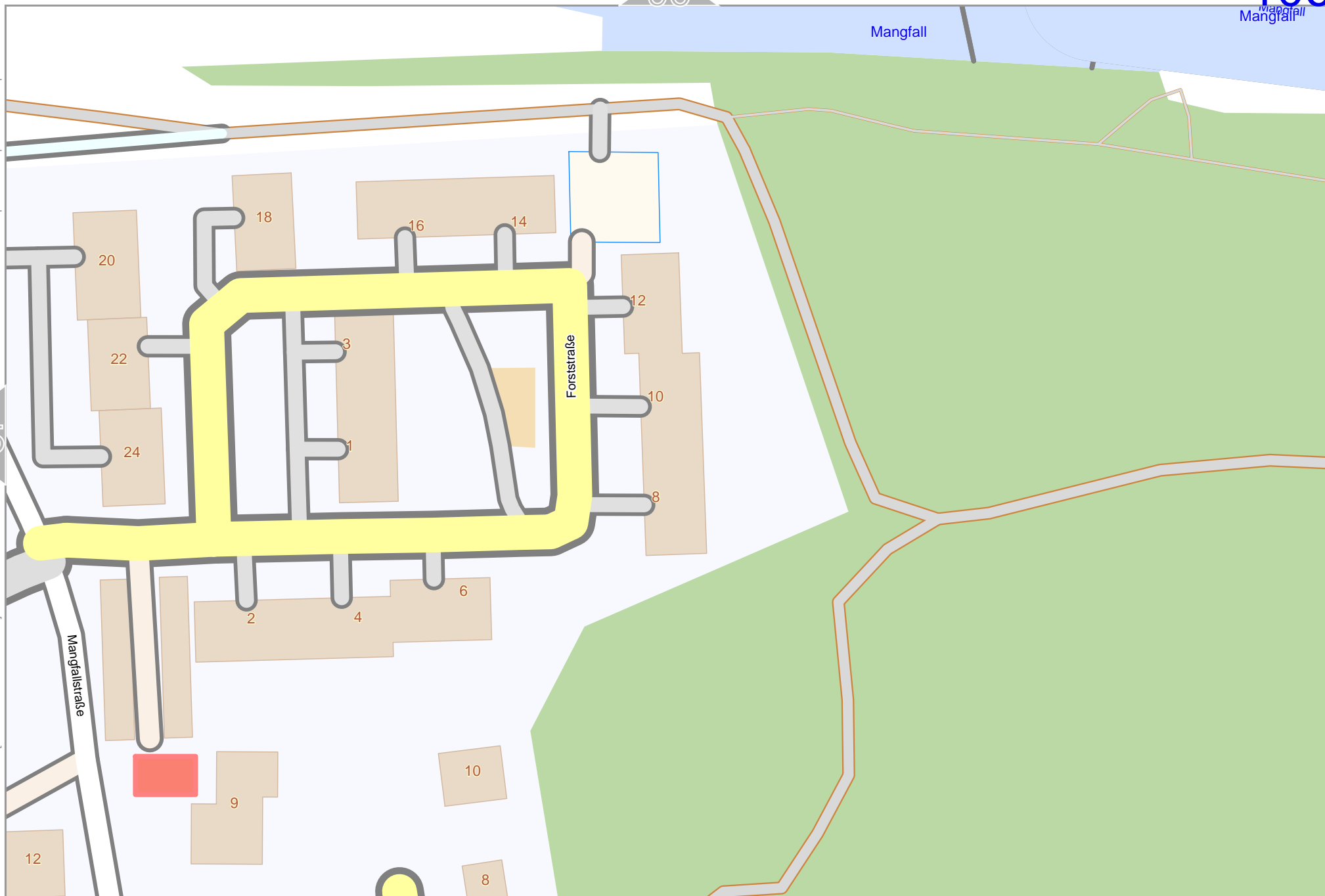


Map data © OpenStreetMap contributors

lon 12.11125 lat 47.84455 [nom. scale = 1 / 1000]

lon 12.11482 lat 47.84617

20240505_204250_Europa_RosenheimMitte_12.1148_47.8526_298.pdf



Map data © OpenStreetMap contributors

lon 12.11838 lat 47.84617

Mangfall

106

108

lon 12.11482 lat 47.84455 [nom. scale = 1 / 1000]

20240505_204250_Europa_RosenheimMitte_12.1148_47.8526_298.pdf



117

Map data © OpenStreetMap contributors

lon 12.12195 lat 47.84617

E-Werk-Kanal

Mangfall Mangfall

lon 12.11838 lat 47.84455 [nom. scale = 1 / 1000]

20240505_204250_Europa_RosenheimMitte_12.1148_47.8526_298.pdf



Map data © OpenStreetMap contributors

lon 12.12195 lat 47.84455 [nom. scale = 1 / 1000]

0 10 m 100 m



lon 12.12552 lat 47.84617

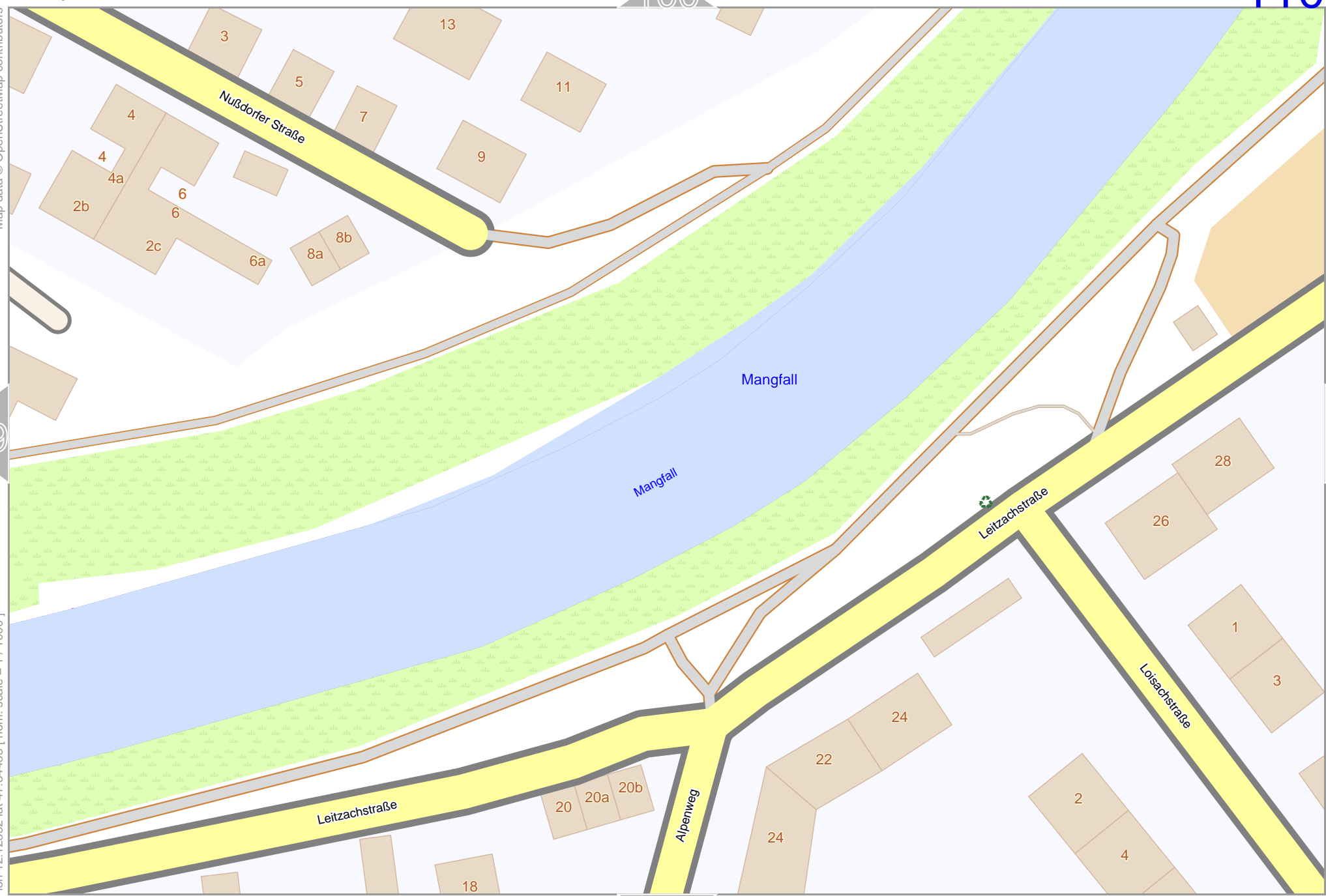
20240505_204250_Europa_RosenheimMitte_12.1148_47.8526_298.pdf

Map data © OpenStreetMap contributors

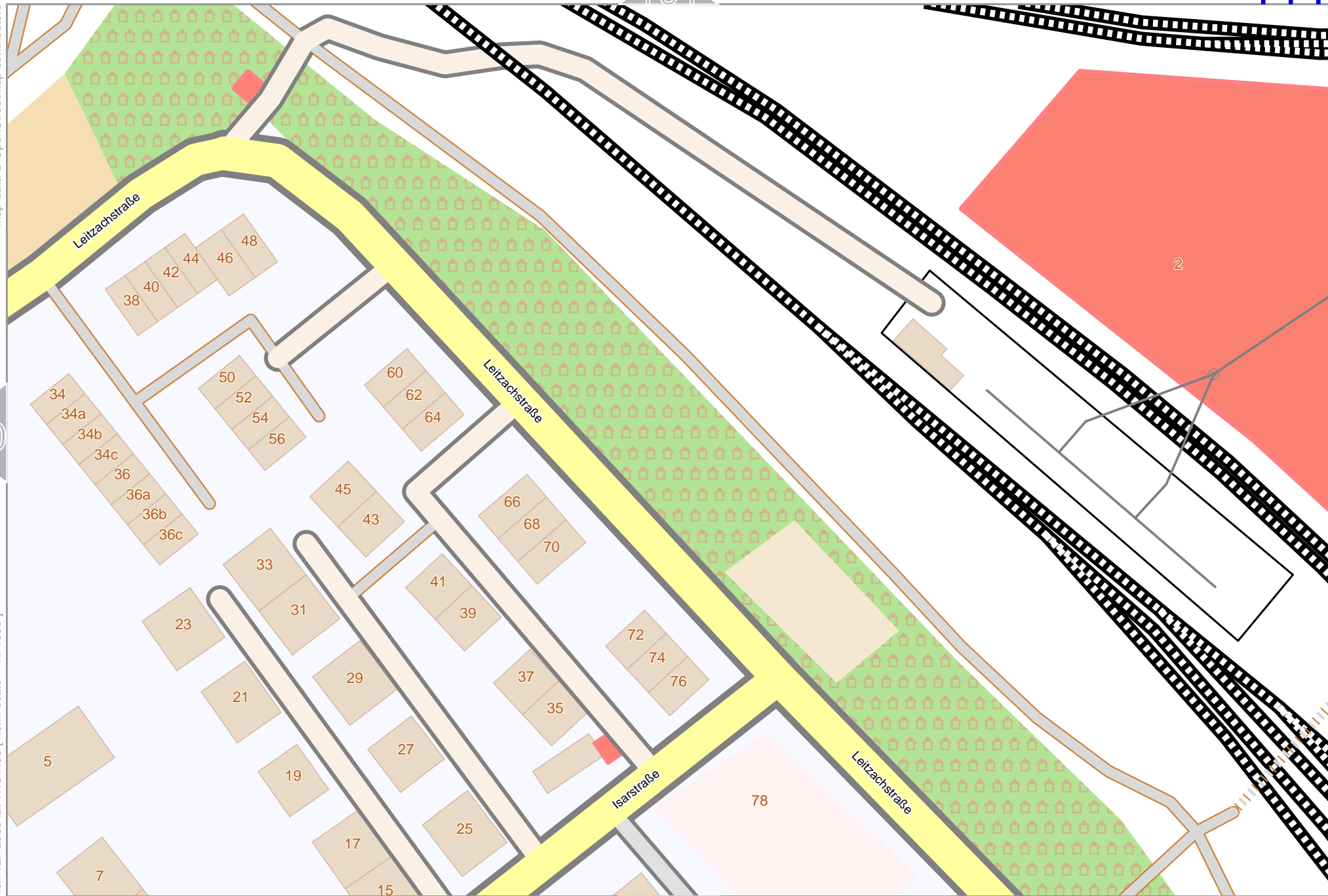
lon 12.12552 lat 47.84455 [nom. scale = 1 / 1000]

lon 12.12909 lat 47.84617

20240505_204250_Europa_RosenheimMitte_12.1148_47.8526_298.pdf



0 10 m 100 m



101

111

110

121

Map data © OpenStreetMap contributors

lon 12.09698 lat 47.84293 [nom. scale = 1 / 1000]



lon 12.10054 lat 47.84455

20240505_204250_Europa_RosenheimMitte_12.1148_47.8526_298.pdf

0 10 m 100 m

Map data © OpenStreetMap contributors

lon 12.10411 lat 47.84455

lon 12.10054 lat 47.84293 [nom. scale = 1 / 1000]

20240505_204250_Europa_RosenheimMitte_12.1148_47.8526_298.pdf



Map data © OpenStreetMap contributors

lon 12.10768 lat 47.84455



lon 12.10411 lat 47.84293 [nom. scale = 1 / 1000]

lon 12.10768 lat 47.84455
20240505_204250_Europa_RosenheimMitte_12.1148_47.8526_298.pdf



Map data © OpenStreetMap contributors

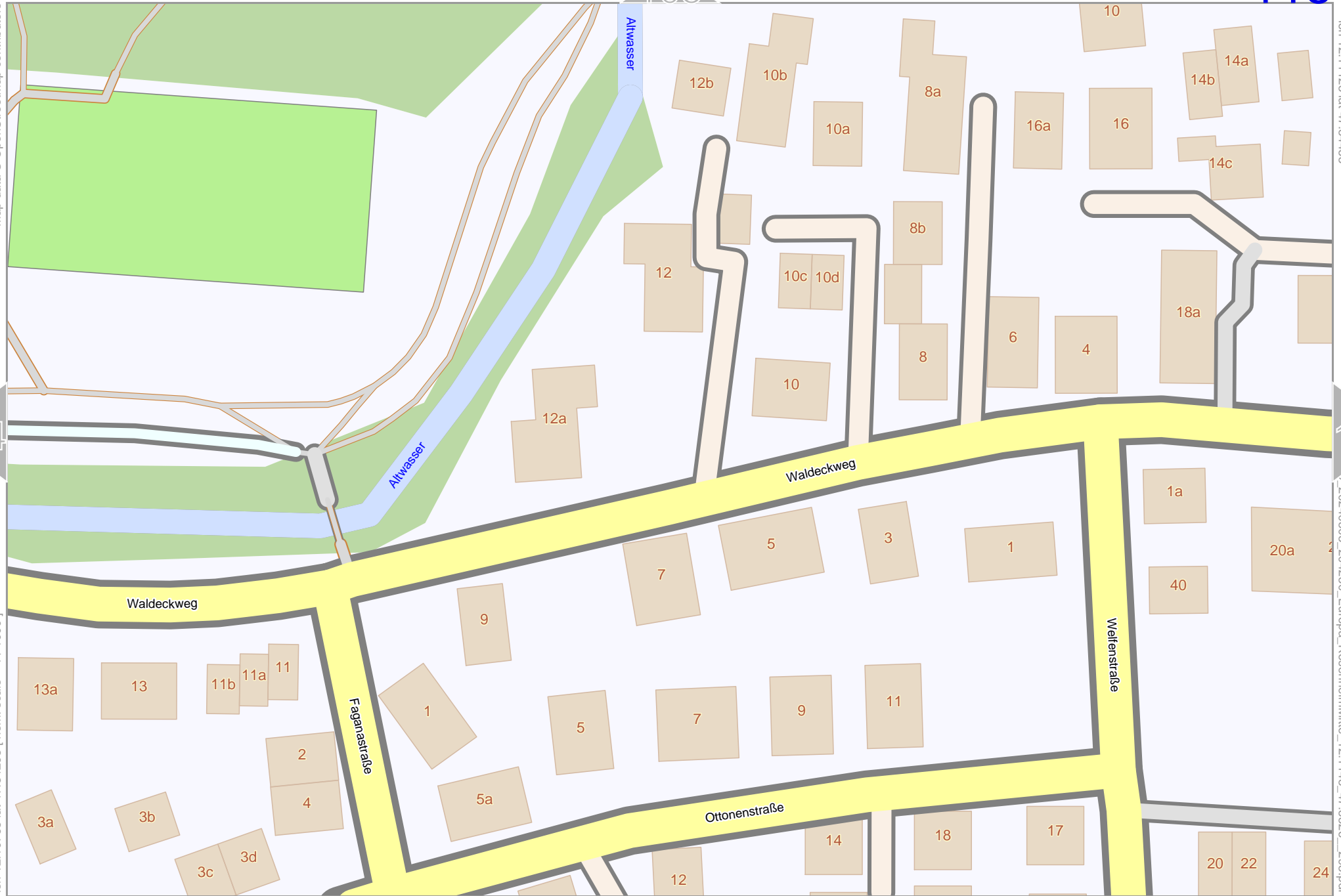
lon 12.10768 lat 47.84293 [nom. scale = 1 / 1000]

105

lon 12.11125 lat 47.84455

116

20240505_204250_Europa_RosenheimMitte_12.1148_47.8526_298.pdf



Map data © OpenStreetMap contributors

lon 12.11482 lat 47.84455

106

117

20240505_204250_Europa_RosenheimMitte_12.1148_47.8526_298.pdf

lon 12.11125 lat 47.84293 [nom. scale = 1 / 1000]



0 10 m 100 m

Map data © OpenStreetMap contributors

lon 12.11838 lat 47.84455

107

117

116

118

lon 12.11482 lat 47.84293 [nom. scale = 1 / 1000]

20240505_204250_Europa_RosenheimMitte_12.1148_47.8526_298.pdf

Grünholz

0 10 m 100 m

108

118

lon 12.12195 lat 47.84455

119

lon 12.12195 lat 47.84455

20240505_204250_Europa_RosenheimMitte_12.1148_47.8526_298.pdf

117

lon 12.11838 lat 47.84293 [nom. scale = 1 / 1000]



Kaltenbach

10

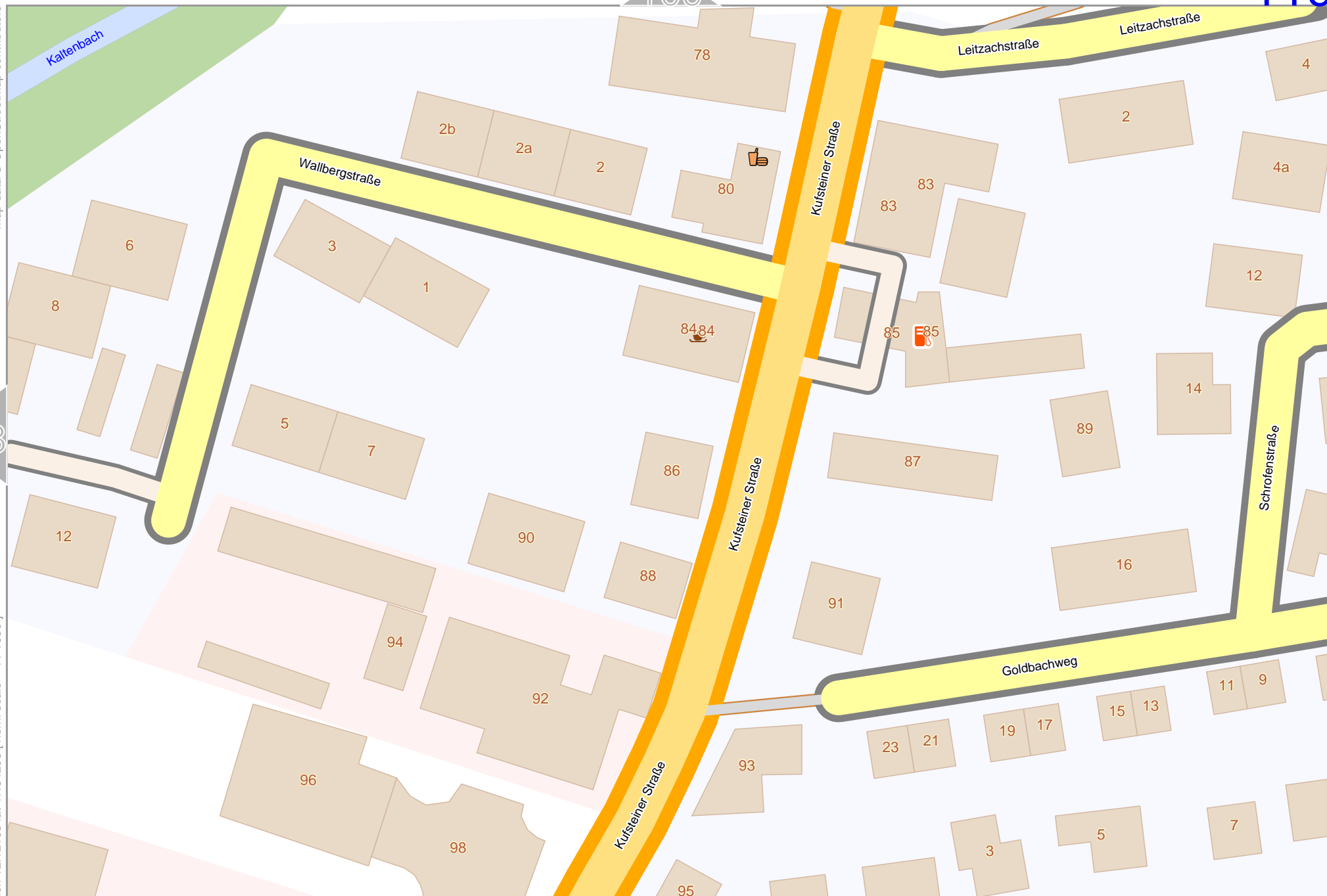
14

Map data © OpenStreetMap contributors

lon 12.12195 lat 47.84293 [nom. scale = 1 / 1000]

lon 12.12552 lat 47.84455

20240505_204250_Europa_RosenheimMitte_12.1148_47.8526_298.pdf



0 10 m 100 m

Map data © OpenStreetMap contributors

lon 12.12909 lat 47.84455

lon 12.12552 lat 47.84293 [nom. scale = 1 / 1000]

20240505_204250_Europa_RosenheimMitte_12.1148_47.8526_298.pdf

0 10 m 100 m

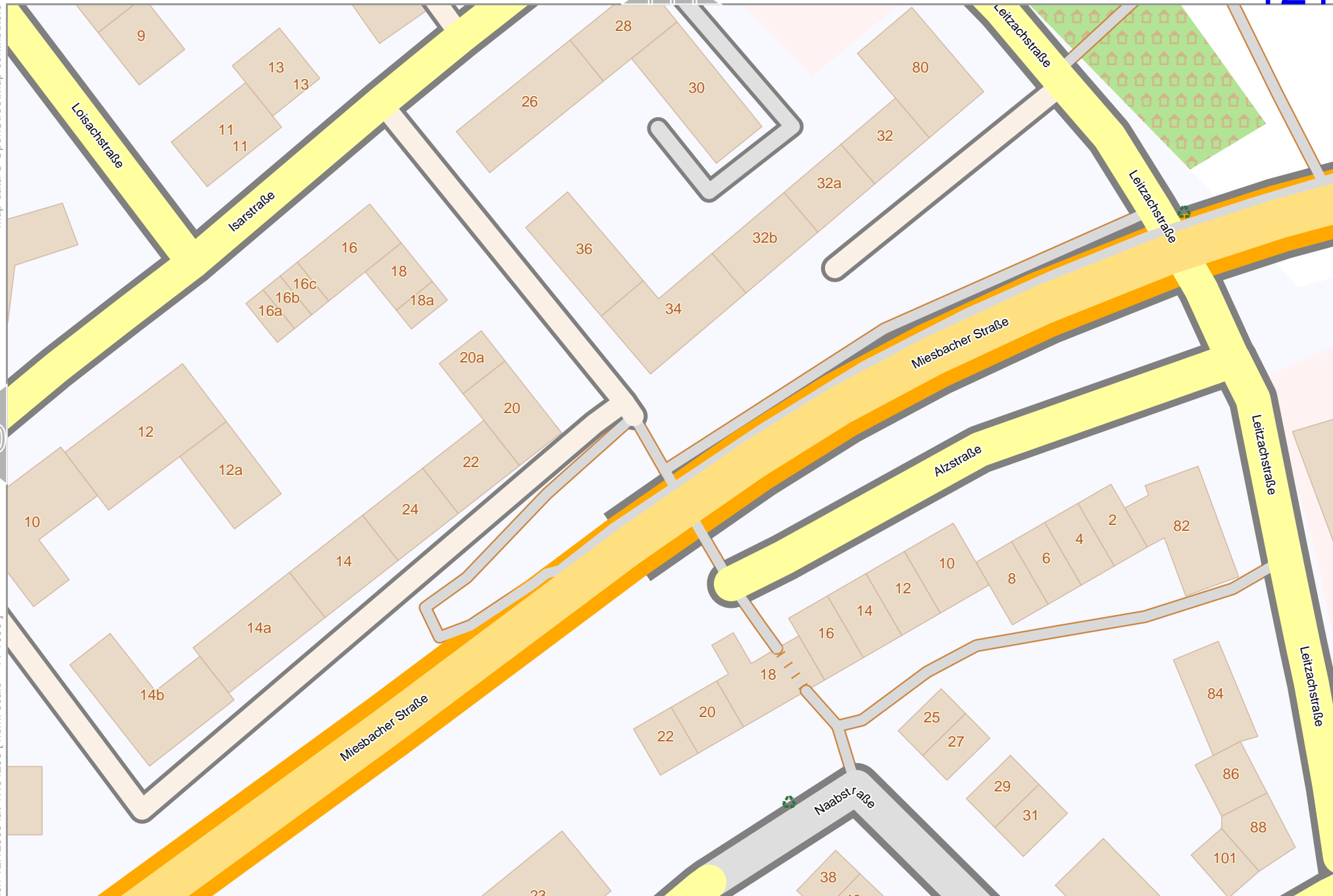


Map data © OpenStreetMap contributors

lon 12.12909 lat 47.84293 [nom. scale = 1 / 1000]

lon 12.13265 lat 47.84455

pdfmap, 20240505, 204250, Europa_RosenheimMitte_12.1148_47.8526_298.pdf



0 10 m 100 m