

Map data © OpenStreetMap contributors

lon 12.09697 lat 47.87997 [nom. scale = 1 / 1000]

lon 12.10054 lat 47.88159

0 10 m 100 m



Europa_RosenheimNord

Map data © OpenStreetMap contributors

lon 12.10054 lat 47.87997 [nom. scale = 1 / 1000]

0 10 m 100 m

2

13

3

lon 12.10411 lat 47.88159
p. 20240505_204033_Europa_RosenheimNord_12.1148_47.8718_262.pdf

4

top

Map data © OpenStreetMap contributors

lon 12.10411 lat 47.87997 [nom. scale = 1 / 1000]

lon 12.10768 lat 47.88159
no. 20240505_204033_Europa_RosenheimNord_12.1148_47.8718_262.pdf

0 10 m 100 m



Map data © OpenStreetMap contributors

lon 12.10768 lat 47.87997 [nom. scale = 1 / 1000]

lon 12.11125 lat 47.88159

no. 20240505_204033_Europa_RosenheimNord_12.1148_47.8718_262.pdf



0 10 m 100 m



Map data © OpenStreetMap contributors

lon 12.11125 lat 47.87997 [nom. scale = 1 / 1000]

lon 12.11482 lat 47.88159

no. 20240505_204033_Europa_RosenheimNord_12.1148_47.8718_262.pdf



0 10 m 100 m

Angerbach

Angerbach

Westendorfer Straße

Map data © OpenStreetMap contributors

lon 12.11838 lat 47.88159

lon 12.11482 lat 47.87997 [nom. scale = 1 / 1000]

lon 12.11482 lat 47.87997 [nom. scale = 1 / 1000]

0 10 m 100 m

17



Map data © OpenStreetMap contributors

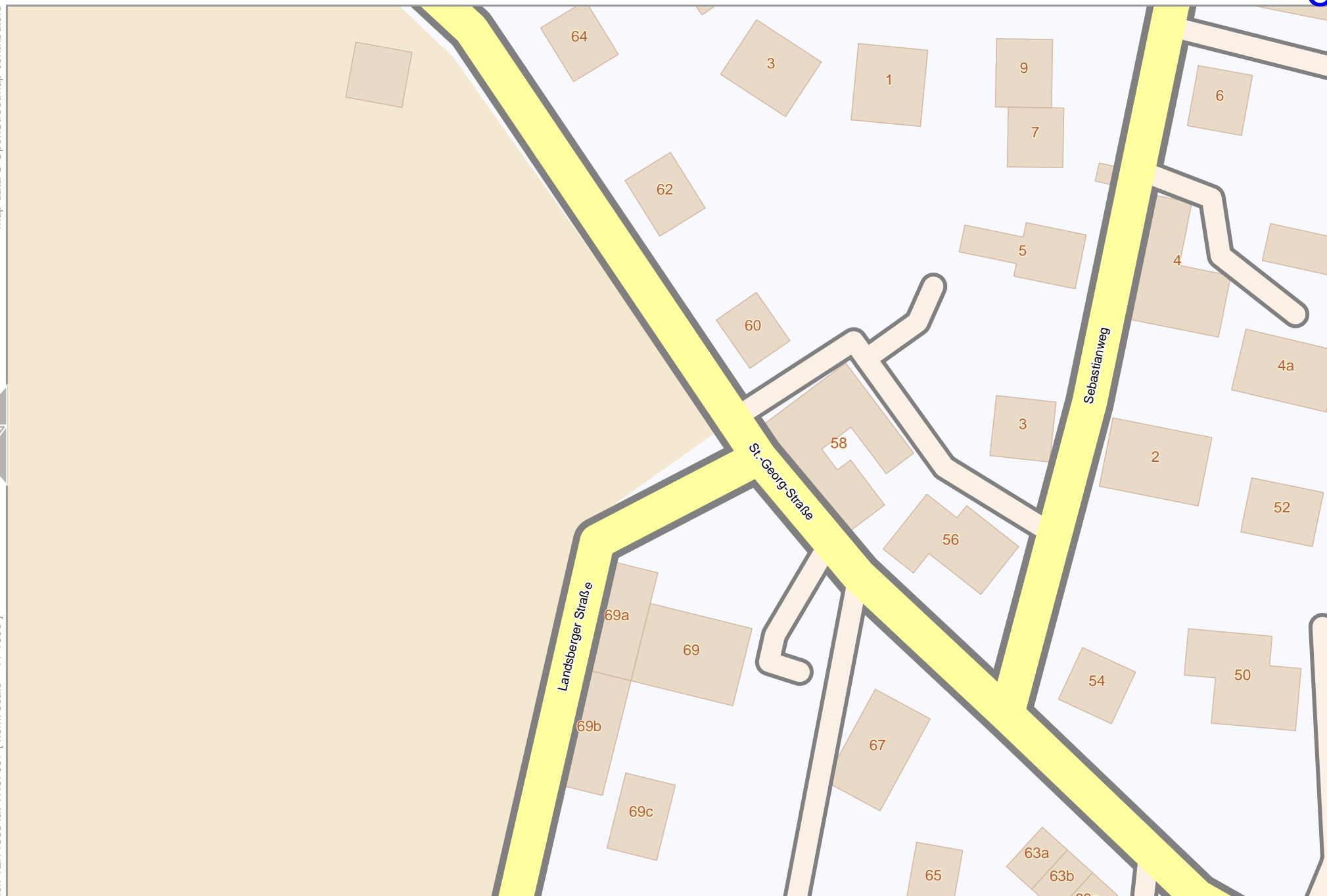
lon 12.11838 lat 47.87997 [nom. scale = 1 / 1000]

lon 12.12195 lat 47.88159

no. 20240505_204033_Europa_RosenheimNord_12.1148_47.8718_262.pdf

7

0 10 m 100 m



18

Map data © OpenStreetMap contributors

lon 12.12552 lat 47.88159

lon 12.12195 lat 47.87997 [nom. scale = 1 / 1000]

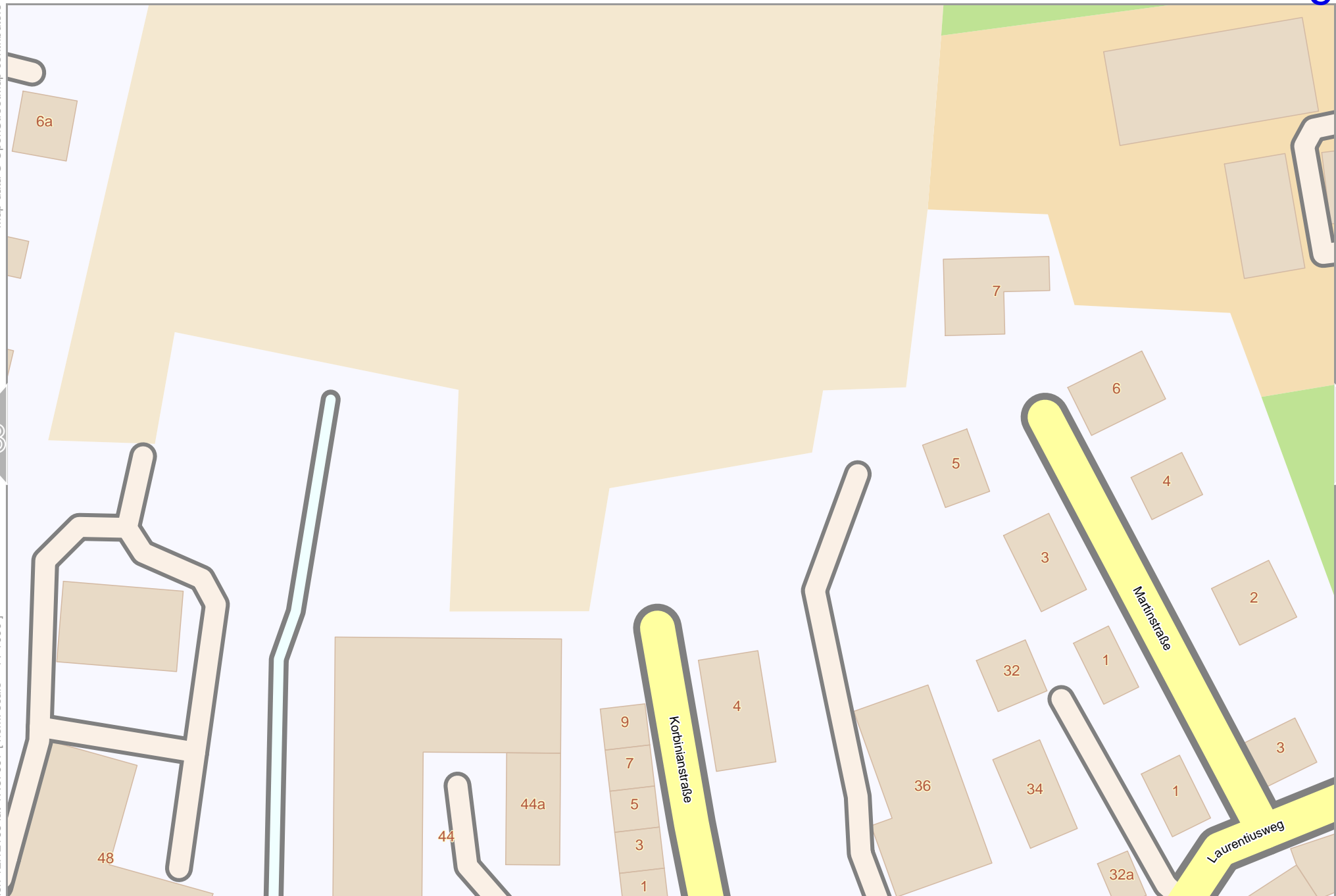
o. 20240505_204033_Europa_RosenheimNord_12.1148_47.8718_262.pdf

0 10 m 100 m



19

10



Map data © OpenStreetMap contributors

lon 12.12552 lat 47.87997 [nom. scale = 1 / 1000]

lon 12.12909 lat 47.88159

o. 20240505_204033_Europa_RosenheimNord_12.1148_47.8718_262.pdf



0 10 m 100 m

20

Map data © OpenStreetMap contributors

lon 12.13266 lat 47.88159

Leonhardstraße

Leonhardstraße

Hammerbach

pdfmap_20240505_204033_Europa_RosenheimNord_12.1148_47.8718_262.pdf

lon 12.12909 lat 47.87997 [nom. scale = 1 / 1000]

0 10 m 100 m

21

10

Map data © OpenStreetMap contributors

lon 12.10054 lat 47.87997

13

o_20240505_204033_Europa_RosenheimNord_12.1148_47.8718_262.pdf

lon 12.09697 lat 47.87835 [nom. scale = 1 / 1000]

0 10 m 100 m

22



Map data © OpenStreetMap contributors

lon 12.10054 lat 47.87835 [nom. scale = 1 / 1000]

lon 12.10411 lat 47.87997
p. 20240505_204033_Europa_RosenheimNord_12.1148_47.8718_262.pdf

0 10 m 100 m



Map data © OpenStreetMap contributors

lon 12.10768 lat 47.87997



lon 12.10411 lat 47.87835 [nom. scale = 1 / 1000]

lon 12.10768 lat 47.87997
p. 20240505_204033_Europa_RosenheimNord_12.1148_47.8718_262.pdf

0 10 m 100 m

13

4

15

24

Map data © OpenStreetMap contributors

lon 12.10768 lat 47.87835 [nom. scale = 1 / 1000]

14

5

15

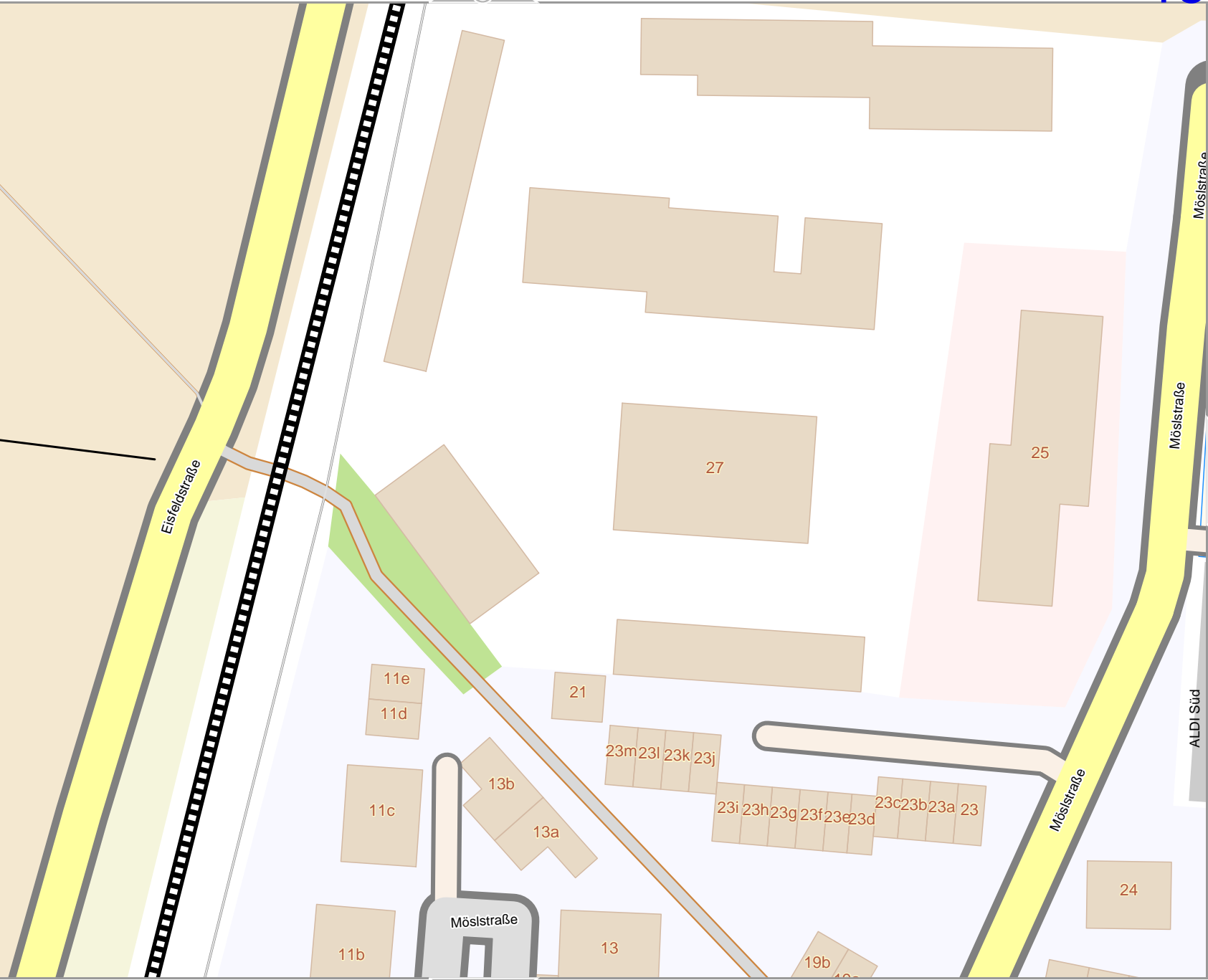
lon 12.11125 lat 47.87997

16

lon 12.1148 lat 47.8718

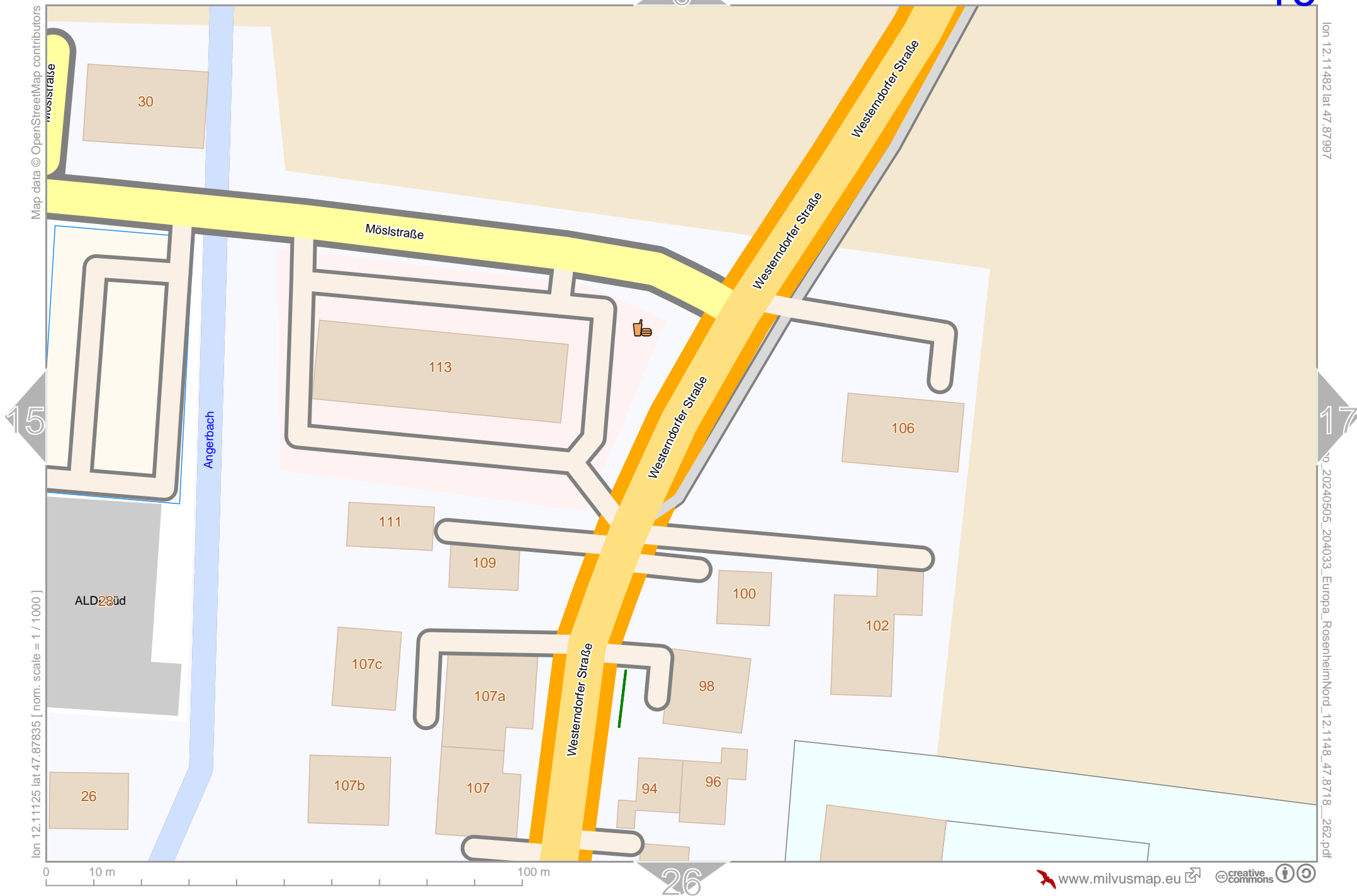
0 10 m 100 m

25



Map data © OpenStreetMap contributors

lon 12.11482 lat 47.87997



lon 12.11125 lat 47.87835 [nom. scale = 1 / 1000]

lon 12.11482 lat 47.87997

0 10 m 100 m

Map data © OpenStreetMap contributors

lon 12.11838 lat 47.87997

16

18

lon 12.11482 lat 47.87835 [nom. scale = 1 / 1000]

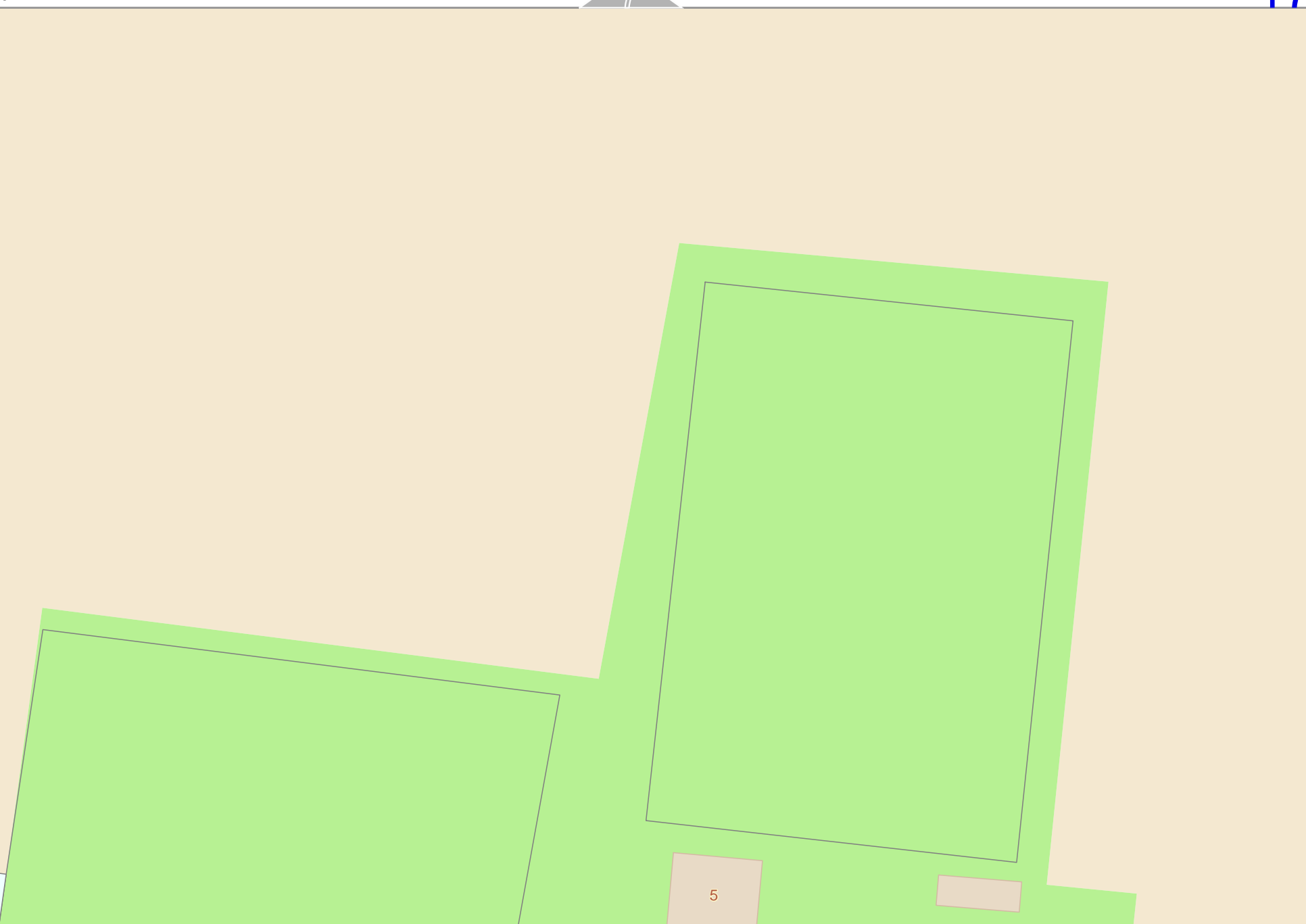
lon 12.11482 lat 47.87835 [nom. scale = 1 / 1000]

0 10 m 100 m



27

5



Map data © OpenStreetMap contributors

lon 12.12195 lat 47.87997

lon 12.1148 lat 47.8718

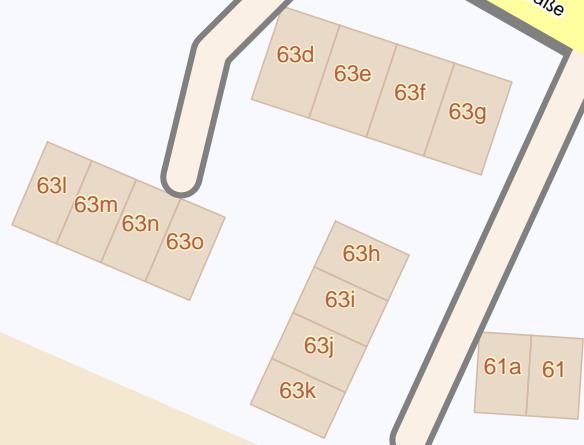
17

19

lon 12.11838 lat 47.87835 [nom. scale = 1 / 1000]

0 10 m 100 m

28

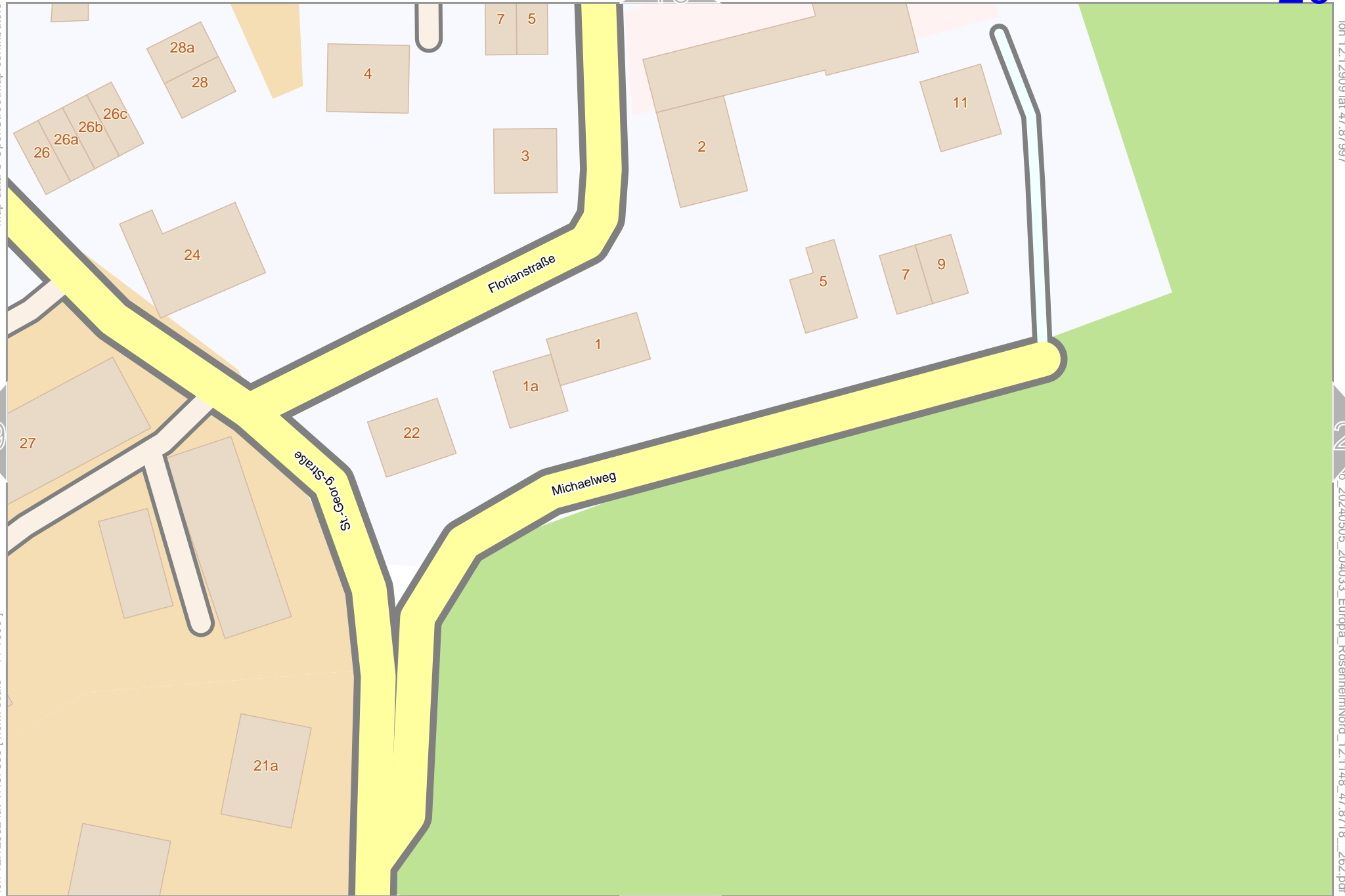


Map data © OpenStreetMap contributors

lon 12.12195 lat 47.87835 [nom. scale = 1 / 1000]

lon 12.12552 lat 47.87997
p. 20240505_204033_Europa_RosenheimNord_12.1148_47.8718_262.pdf







0 10 m 100 m

Map data © OpenStreetMap contributors

lon 12.09697 lat 47.87674 [nom. scale = 1 / 1000]

lon 12.10054 lat 47.87835

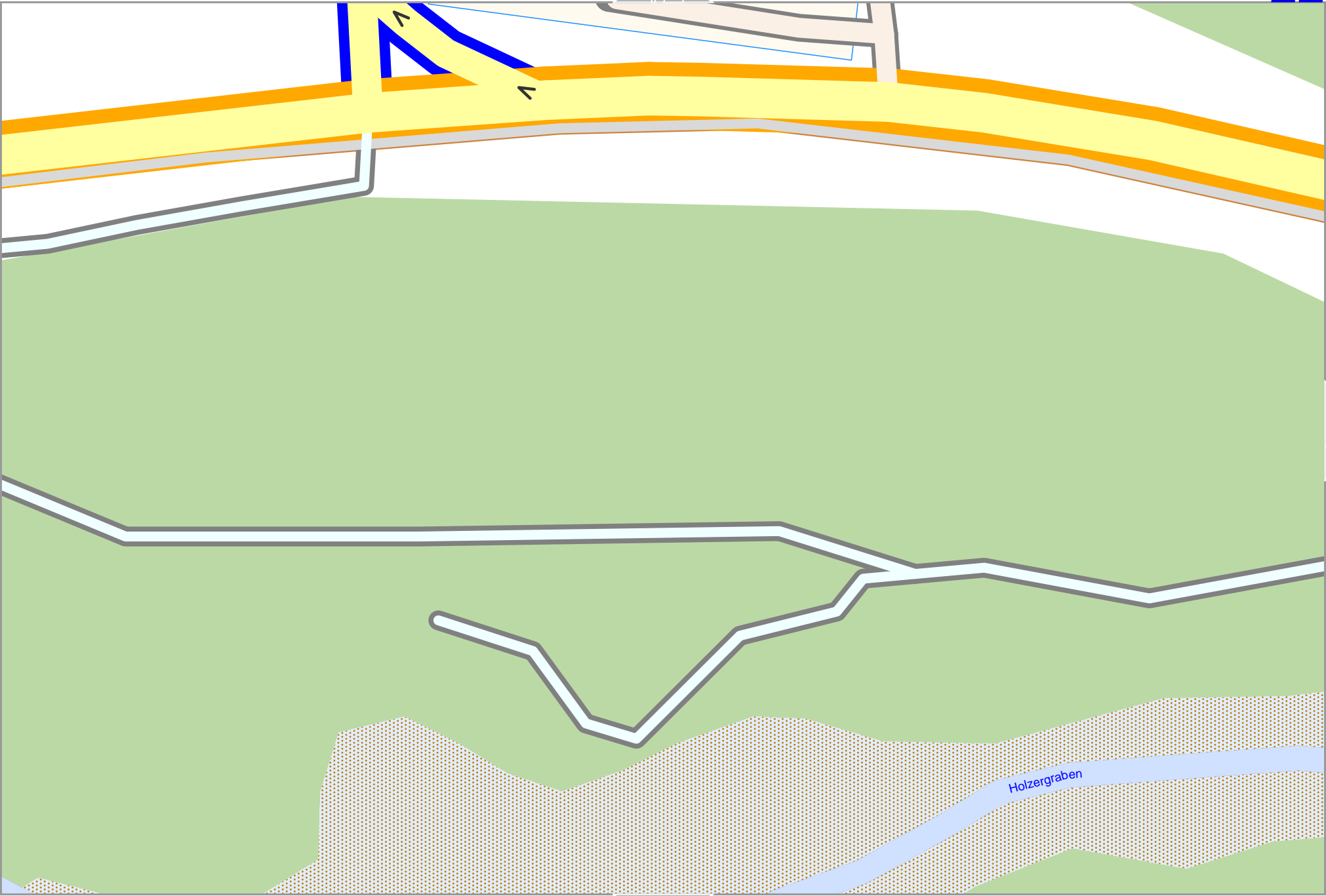
23

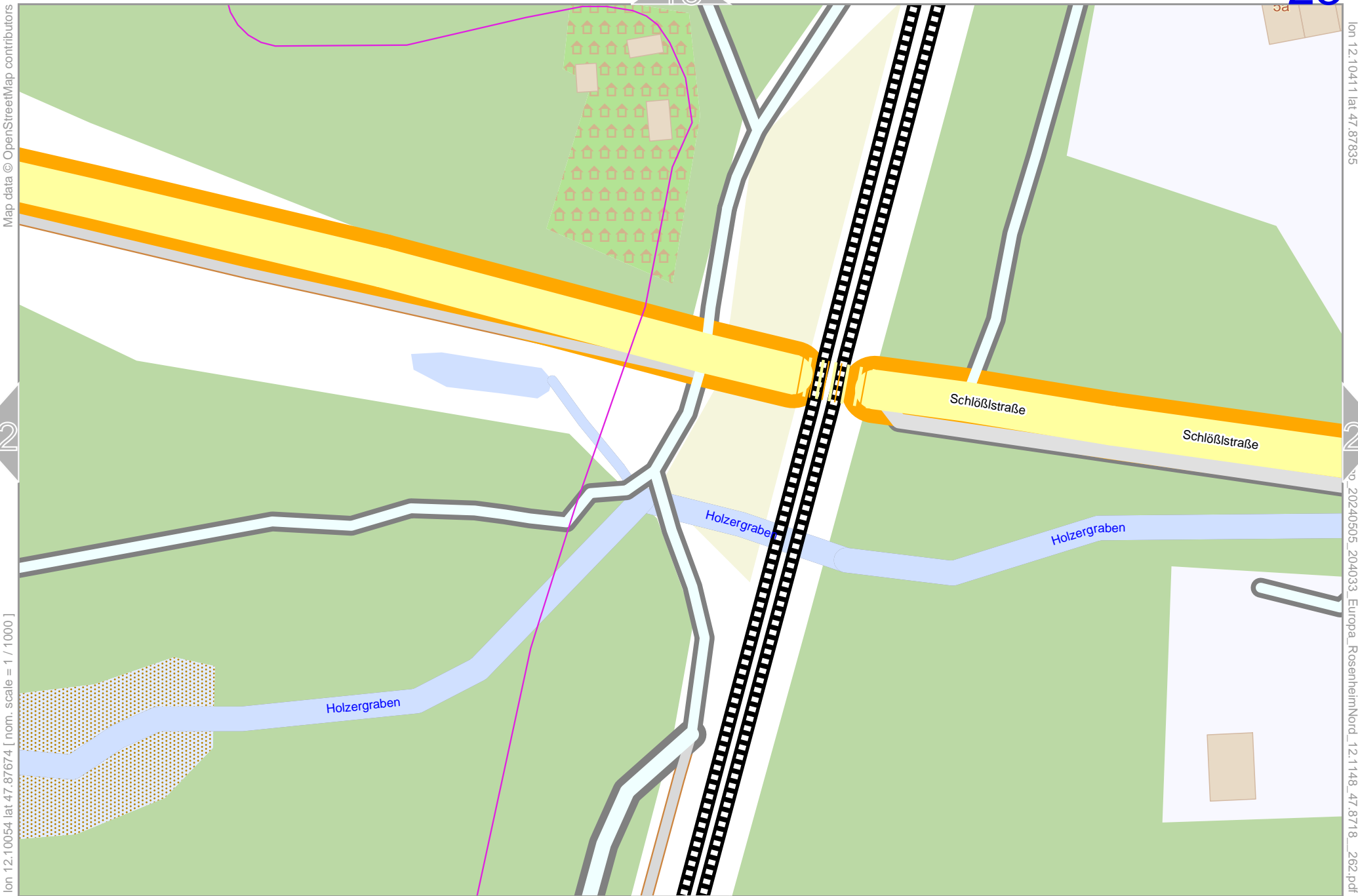
lon 12.1148 lat 47.8718 262.pdf



32

Holzergraben





Map data © OpenStreetMap contributors

lon 12.10411 lat 47.87835

lon 12.1040505, 204033_Europa_RosenheimNord_12.1148_47.8718_262.pdf

22

24

13

33

lon 12.10054 lat 47.87674 [nom. scale = 1 / 1000]

0 10 m 100 m

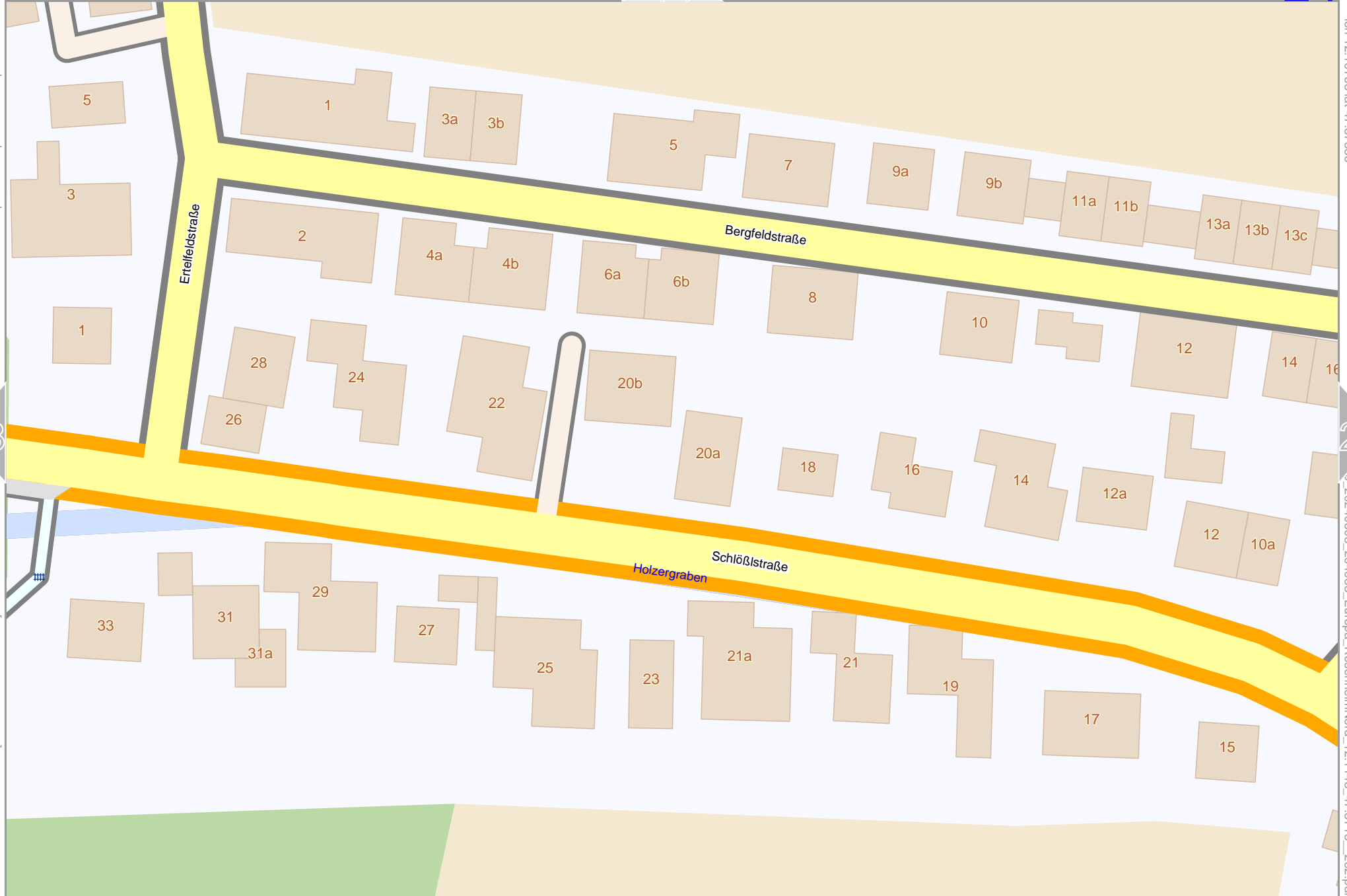
Map data © OpenStreetMap contributors

lon 12.10768 lat 47.87835

o. 20240505_204033_Europa_RosenheimNord_12.1148_47.8718_262.pdf

lon 12.10411 lat 47.87674 [nom. scale = 1 / 1000]

0 10 m 100 m



Map data © OpenStreetMap contributors

lon 12.10768 lat 47.87674 [nom. scale = 1 / 1000]

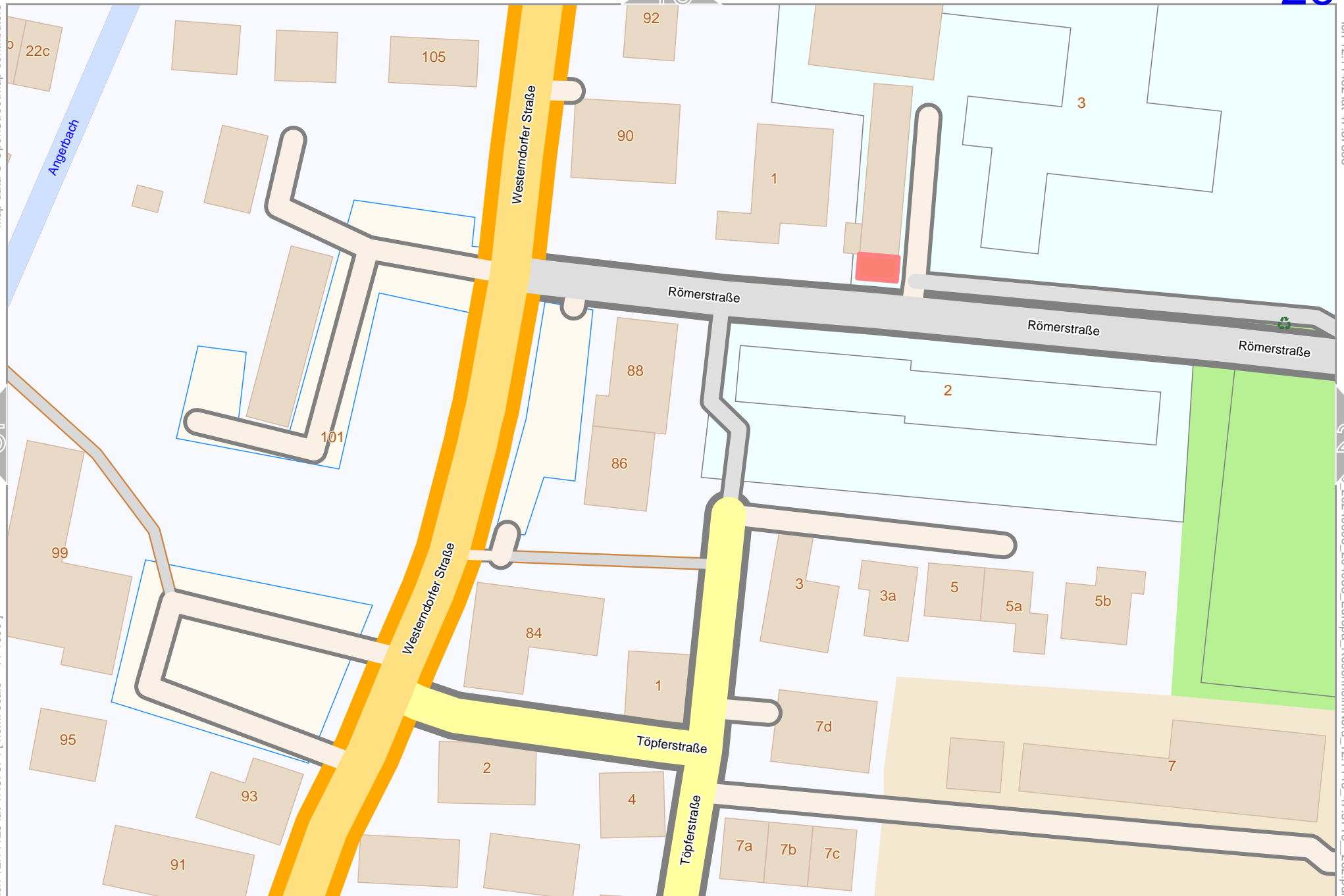
lon 12.1125 lat 47.87835

lon 12.1148 lat 47.8718



Map data © OpenStreetMap contributors

lon 12.11482 lat 47.87835



lon 12.11125 lat 47.87674 [nom. scale = 1 / 1000]

lon 12.11482 lat 47.87835

0 10 m 100 m

Map data © OpenStreetMap contributors

lon 12.11838 lat 47.87835

26

28

lon 12.11482 lat 47.87674 [nom. scale = 1 / 1000]

o. 20240505_204033_Europa_RosenheimNord_12.1148_47.8718_262.pdf

0 10 m 100 m



Map data © OpenStreetMap contributors

lon 12.12195 lat 47.87835

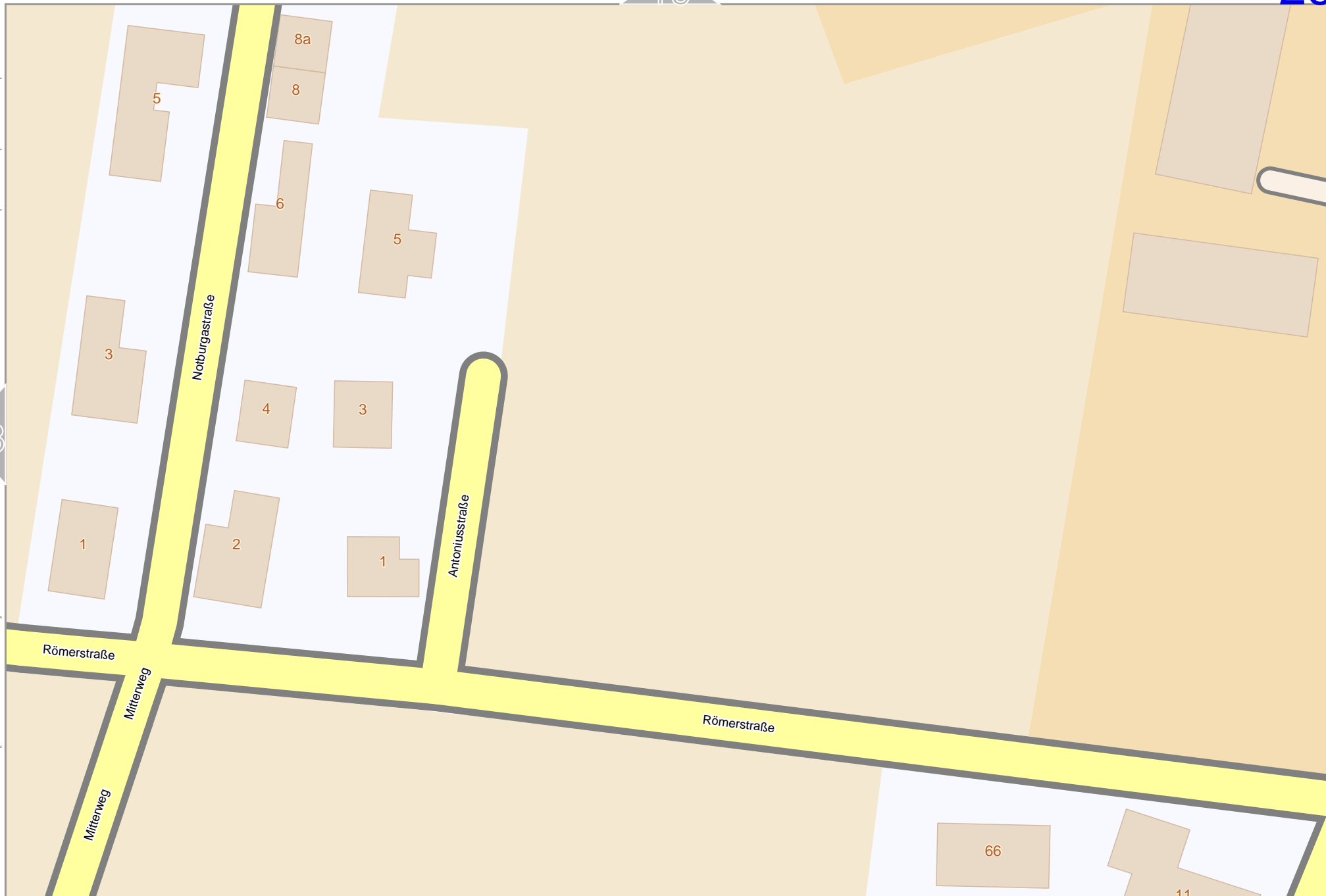
27

29

lon 12.11838 lat 47.87674 [nom. scale = 1 / 1000]

lon 12.1148 lat 47.8718 262.pdf





Map data © OpenStreetMap contributors

lon 12.12909 lat 47.87835

29

31

lon 12.12552 lat 47.87674 [nom. scale = 1 / 1000]

lon 12.1148 lat 47.8718

0 10 m 100 m

40

St-Georg-Straße

Herderbach

Leonhardstraße

21

10

10a

8

7

20

Map data © OpenStreetMap contributors

lon 12.13266 lat 47.87835

pdfmap_20240505_204033_Europa_RosenheimNord_12.1148_47.8718_262.pdf

lon 12.12909 lat 47.87674 [nom. scale = 1 / 1000]

30

21

31

Herderbach

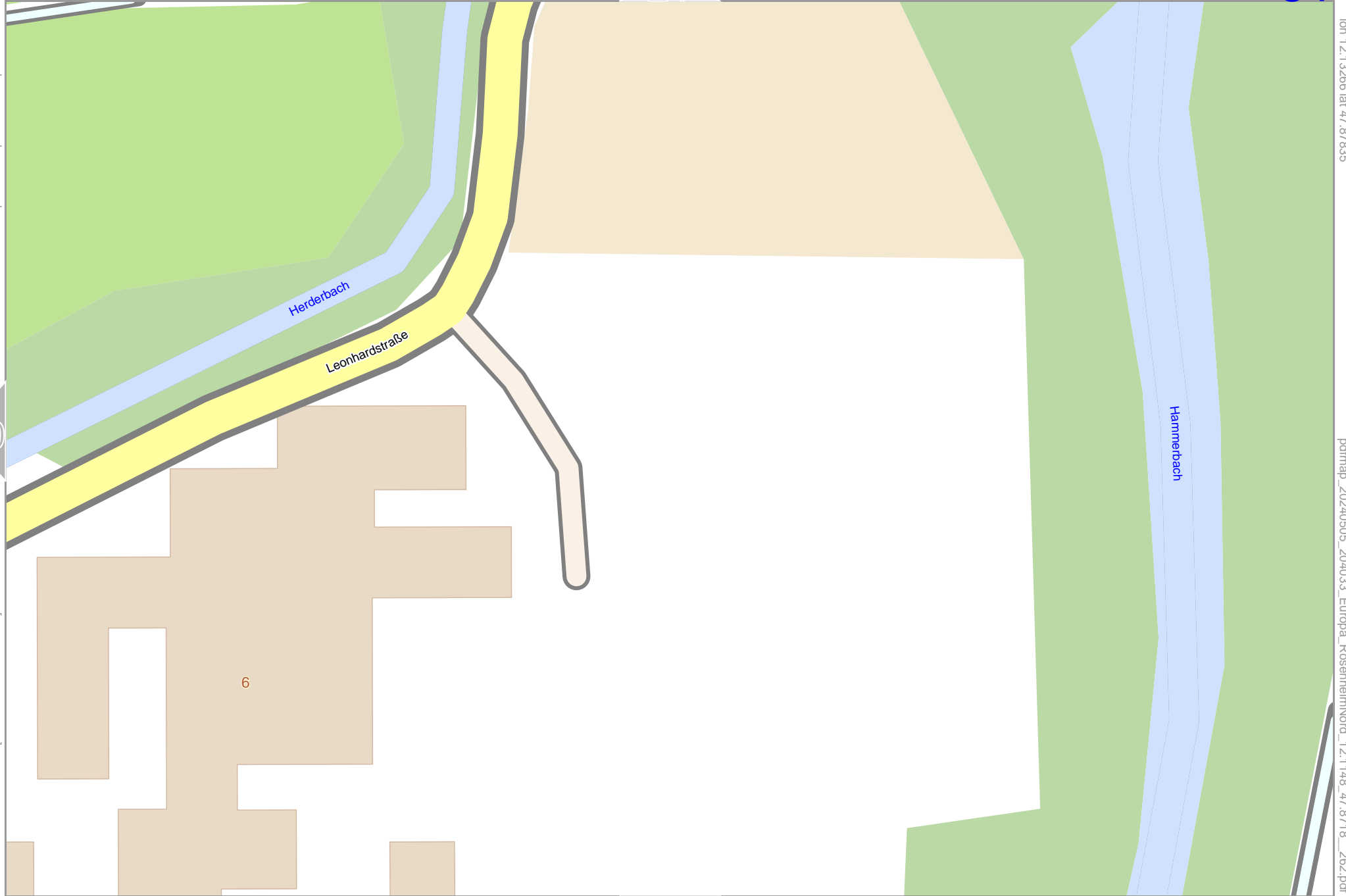
Leonhardstraße

Hammerbach

6

41

0 10 m 100 m



Map data © OpenStreetMap contributors

lon 12.09697 lat 47.87512 [nom. scale = 1 / 1000]

lon 12.10054 lat 47.87674
p. 20240505_204033_Europa_RosenheimNord_12.1148_47.8718_262.pdf



Wasserholz

Holzergraben

22

33

42

Map data © OpenStreetMap contributors

lon 12.10411 lat 47.87674

32

34

lon 12.10054 lat 47.87512 [nom. scale = 1 / 1000]

no. 20240505_204033_Europa_RosenheimNord_12.1148_47.8718_262.pdf

0 10 m 100 m

43



Europa_RosenheimNord

Map data © OpenStreetMap contributors

lon 12.10411 lat 47.87512 [nom. scale = 1 / 1000]

0 10 m 100 m

24

34

lon 12.10768 lat 47.87674

33

35

no. 20240505_204033_Europa_RosenheimNord_12.1148_47.8718_262.pdf

44

 www.milvusmap.eu

 creativecommons.org/licenses/by-sa/4.0/

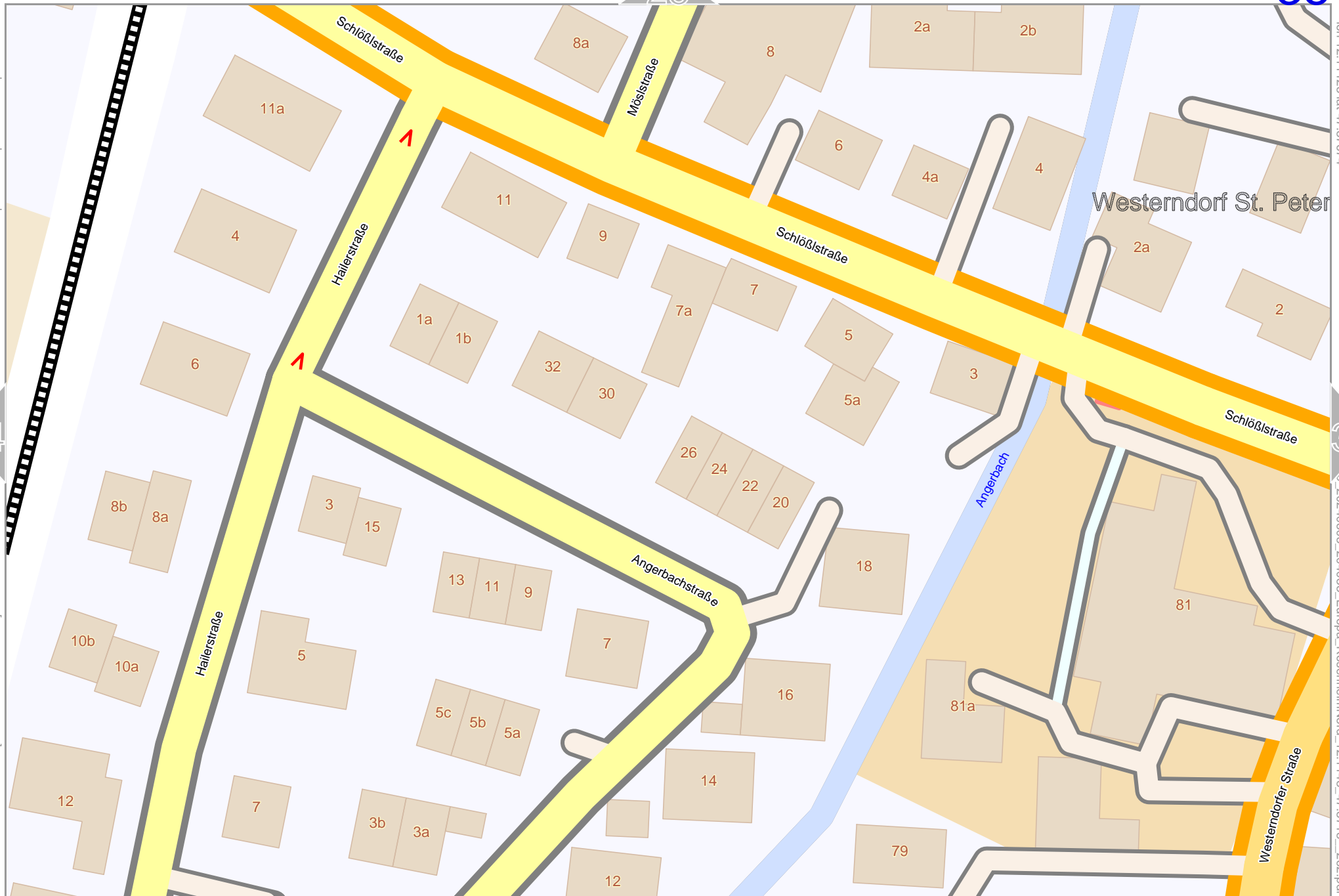
top

Map data © OpenStreetMap contributors

lon 12.10768 lat 47.87512 [nom. scale = 1 / 1000]

lon 12.11125 lat 47.87674

lon 12.11148 lat 47.87718



Westerndorf St. Peter

Map data © OpenStreetMap contributors

lon 12.11482 lat 47.87674

lon 12.11125 lat 47.87512 [nom. scale = 1 / 1000]

o. 20240505_204033_Europa_RosenheimNord_12.1148_47.8718_262.pdf



35

37

26

46

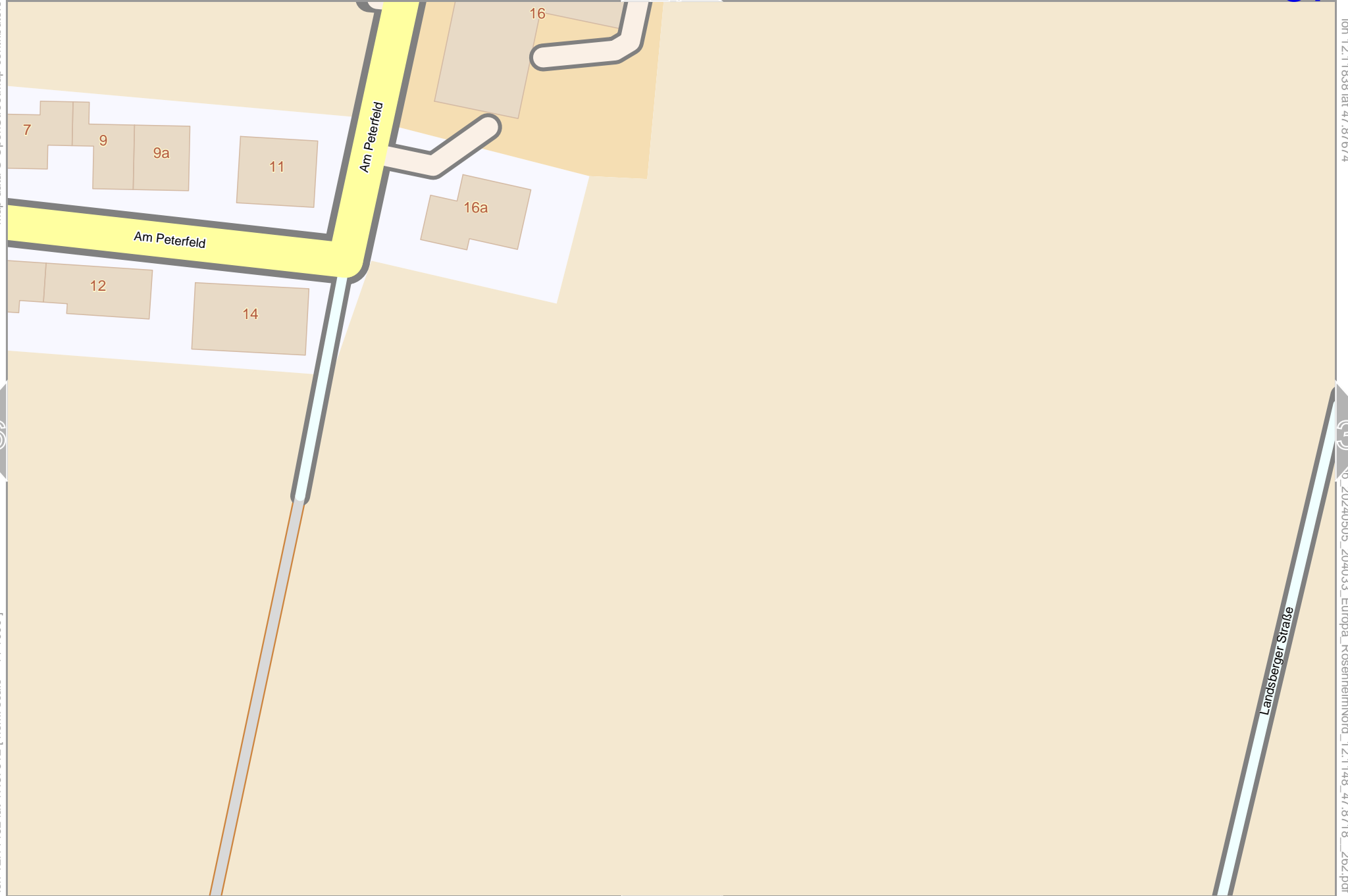
0 10 m 100 m

Map data © OpenStreetMap contributors

lon 12.11838 lat 47.87674

lon 12.11482 lat 47.87512 [nom. scale = 1 / 1000]

lon 12.1148_47.8718_262.pdf



28

38

Map data © OpenStreetMap contributors

Landsberger Straße

Mittenweg

37

39

lon 12.11838 lat 47.87512 [nom. scale = 1 / 1000]

lon 12.12195 lat 47.87674
op. 20240505_204033_Europa_RosenheimNord_12.1148_47.8718_262.pdf



48

Map data © OpenStreetMap contributors

lon 12.12195 lat 47.87512 [nom. scale = 1 / 1000]

lon 12.12552 lat 47.87674
p. 20240505_204033_Europa_RosenheimNord_12.1148_47.8718_262.pdf

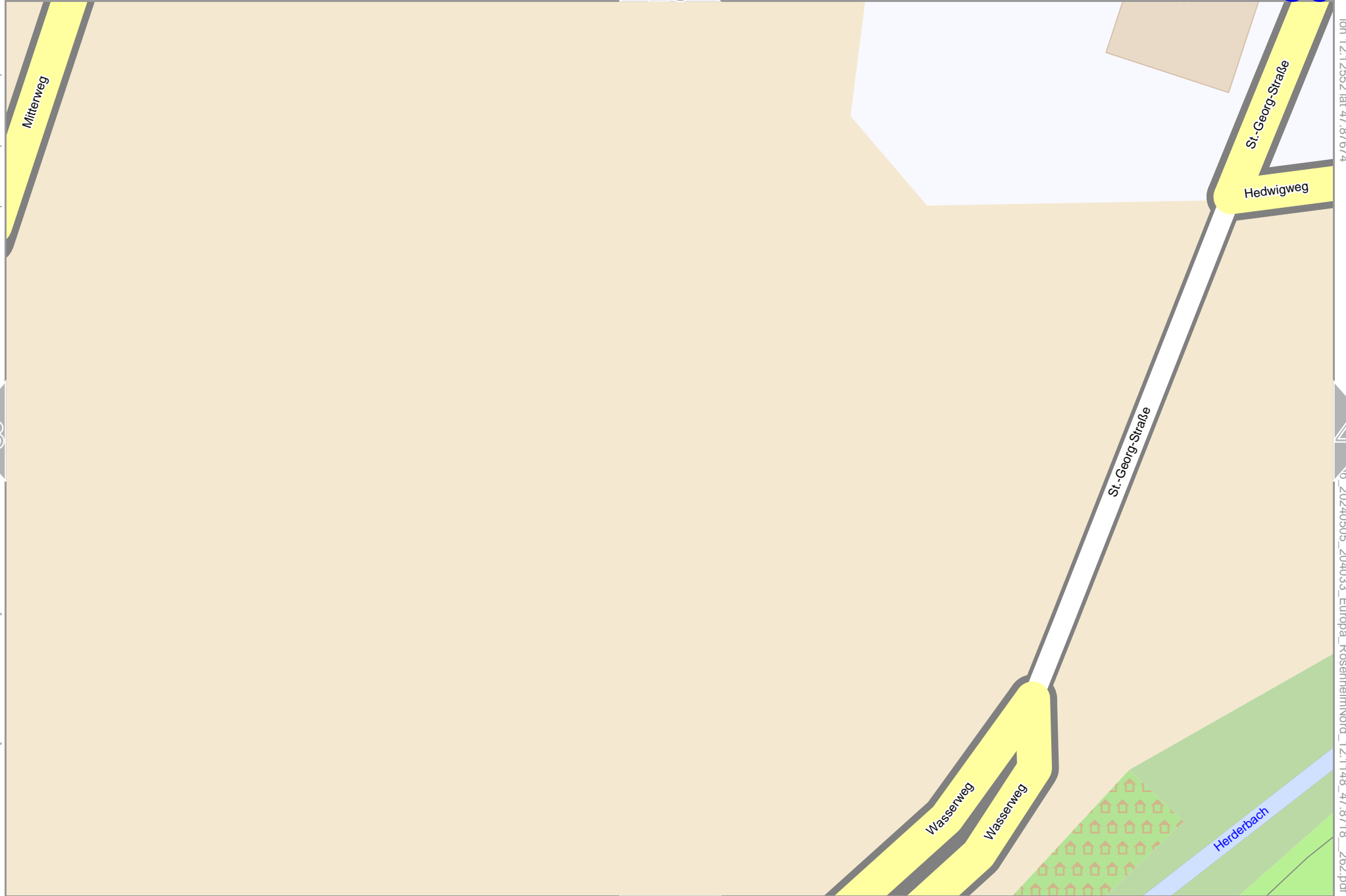
29

39

38

40

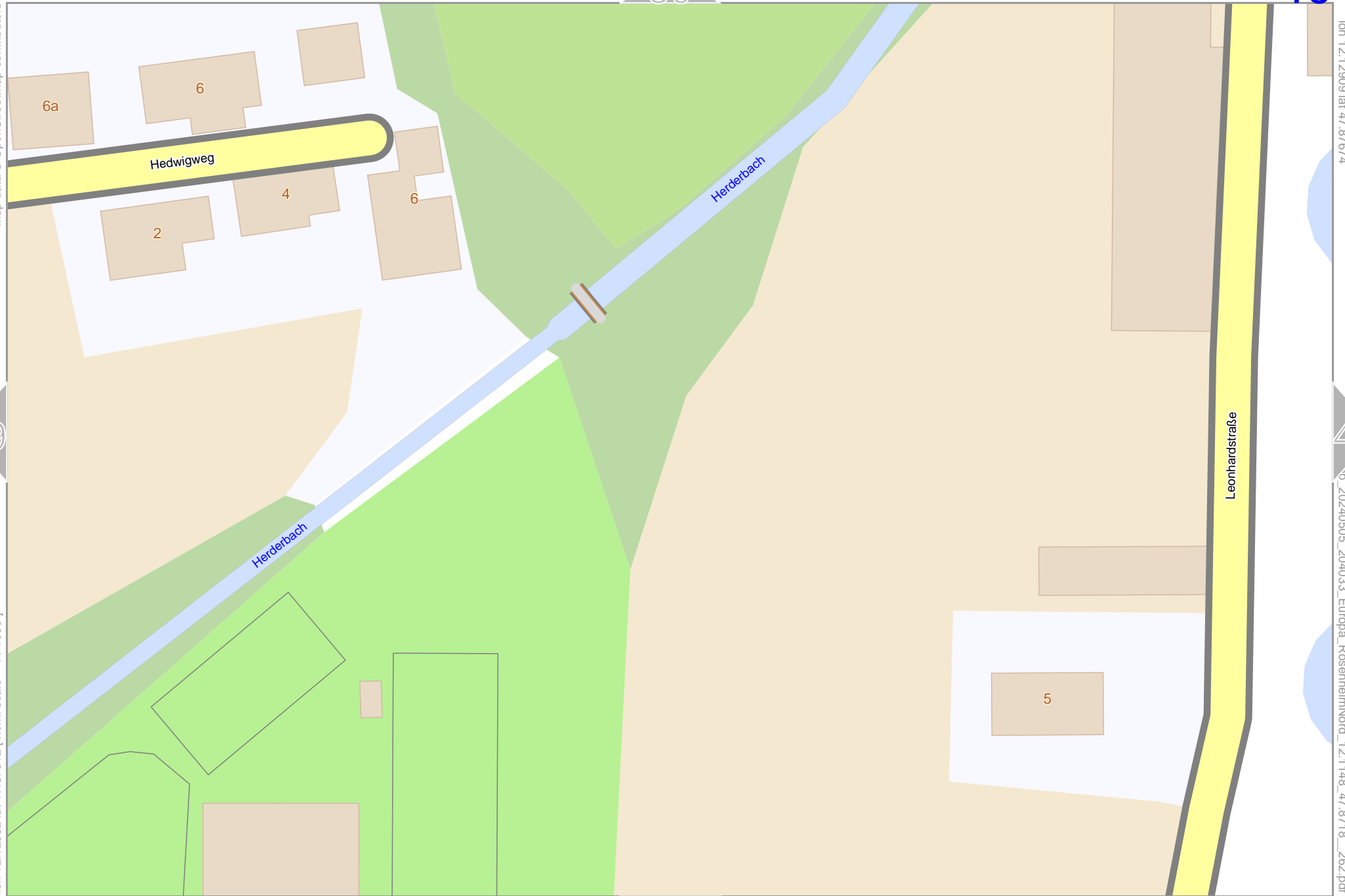
49



Map data © OpenStreetMap contributors

lon 12.12552 lat 47.87512 [nom. scale = 1 / 1000]

0 10 m 100 m



lon 12.12909 lat 47.87674
p. 20240505_204033_Europa_RosenheimNord_12.1148_47.8718_262.pdf

Map data © OpenStreetMap contributors

40


lon 12.12909 lat 47.87512 [nom. scale = 1 / 1000]

lon 12.13266 lat 47.87674

pdfmap_20240505_204033_Europa_RosenheimNord_12.1148_47.8718_262.pdf

0 10 m 100 m

51



Map data © OpenStreetMap contributors

lon 12.09697 lat 47.87350 [nom. scale = 1 / 1000]

lon 12.10054 lat 47.87512
p. 20240505_204033_Europa_RosenheimNord_12.1148_47.8718_262.pdf

0 10 m 100 m



32

42

43

52

Map data © OpenStreetMap contributors

lon 12.10411 lat 47.87512

42

44


lon 12.10054 lat 47.87350 [nom. scale = 1 / 1000]

o. 20240505_204033_Europa_RosenheimNord_12.1148_47.8718_262.pdf

0 10 m 100 m

53

33



Map data © OpenStreetMap contributors

lon 12.10411 lat 47.87350 [nom. scale = 1 / 1000]

0 10 m 100 m

34

44

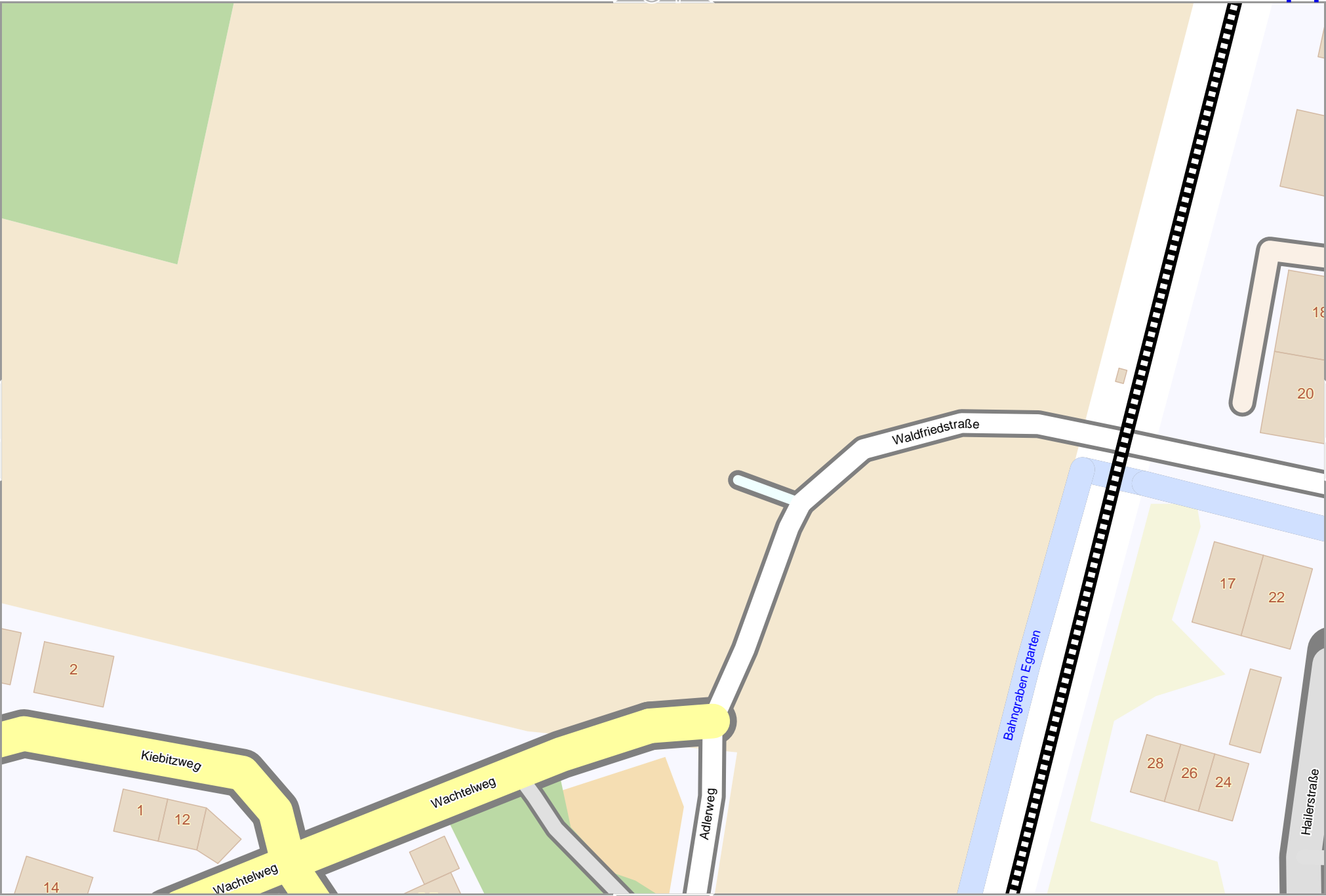
lon 12.10768 lat 47.87512

43

45

o. 20240505_204033_Europa_RosenheimNord_12.1148_47.8718_262.pdf

54



Map data © OpenStreetMap contributors

lon 12.10768 lat 47.87350 [nom. scale = 1 / 1000]

lon 12.1125 lat 47.87512

o. 20240505_204033_Europa_RosenheimNord_12.1148_47.8718_262.pdf



44

35

46

55

Europa_RosenheimNord

46

top

36

Map data © OpenStreetMap contributors

lon 12.11482 lat 47.87512

68

45

47

66

64a

62

64

lon 12.11125 lat 47.87350 [nom. scale = 1 / 1000]

lon 12.11482 lat 47.87512

0 10 m 100 m

56

37

47

Map data © OpenStreetMap contributors

lon 12.11838 lat 47.87512

46

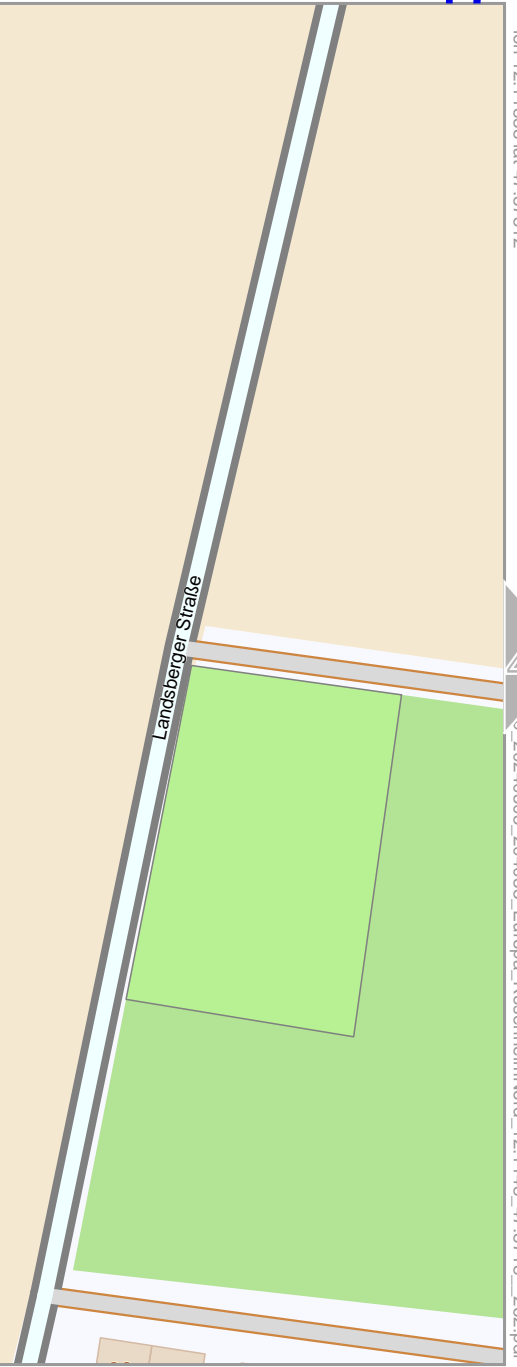
48

lon 12.11482 lat 47.87350 [nom. scale = 1 / 1000]

o. 20240505_204033_Europa_RosenheimNord_12.1148_47.8718_262.pdf



57



Map data © OpenStreetMap contributors

lon 12.12195 lat 47.87512

47

49

lon 12.11838 lat 47.87350 [nom. scale = 1 / 1000]

o. 20240505_204033_Europa_RosenheimNord_12.1148_47.8718_262.pdf



0 10 m 100 m

58

Map data © OpenStreetMap contributors

lon 12.12552 | lat 47.87512

48

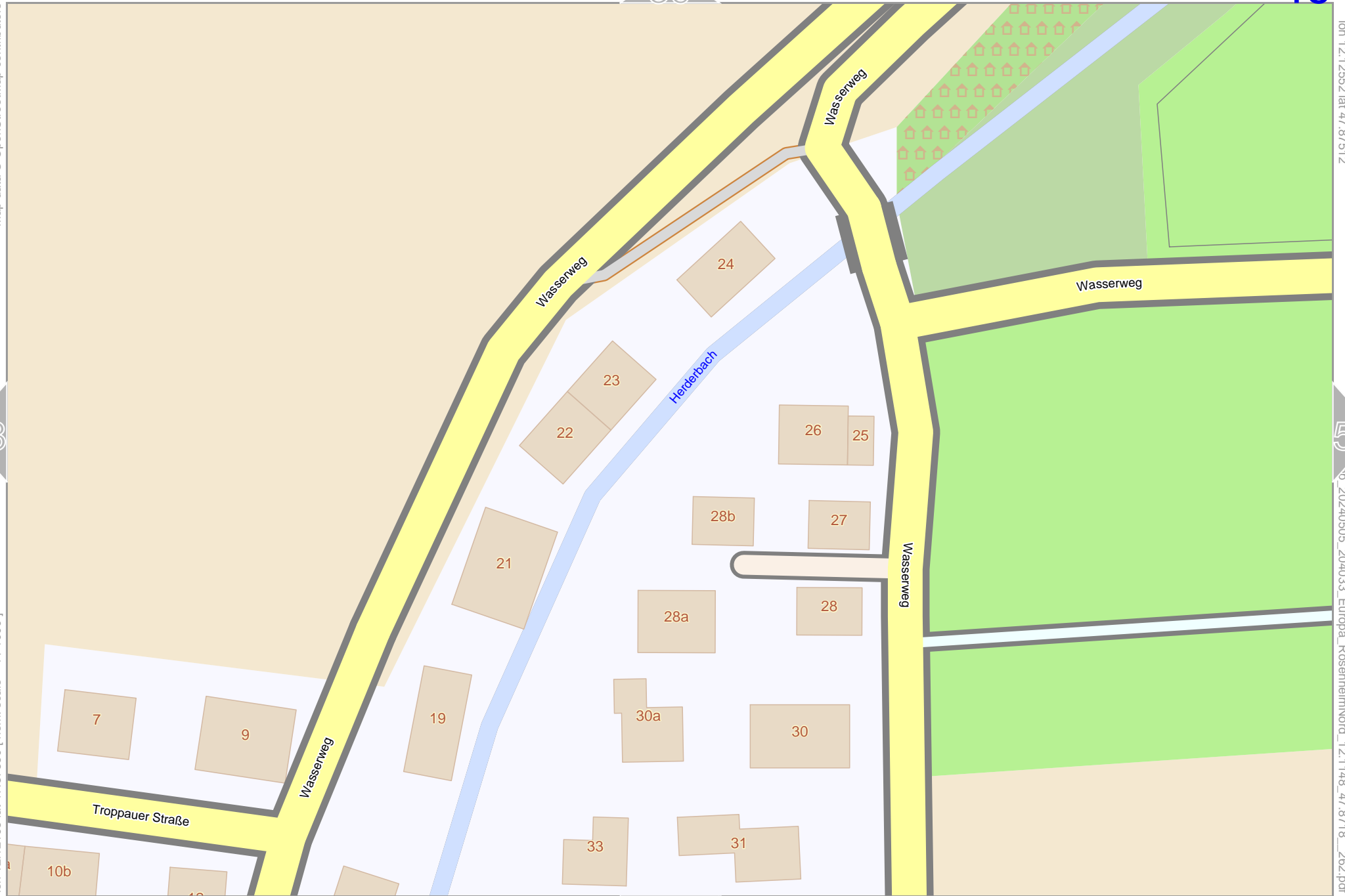
50

lon 12.12195 | lat 47.87350 [nom. scale = 1 / 1000]

o. 20240505_204033_Europa_RosenheimNord_12.1148_47.8718_262.pdf

0 10 m 100 m

59



Map data © OpenStreetMap contributors

lon 12.12909 lat 47.87512

40

40

Wasserweg

49

51

lon 12.12552 lat 47.87350 [nom. scale = 1 / 1000]

lon 12.1148 lat 47.8718 262.pdf

Leonhardstraße

Lortzingstraße

60

0 10 m 100 m

Map data © OpenStreetMap contributors

41

51

lon 12.13266 lat 47.87512

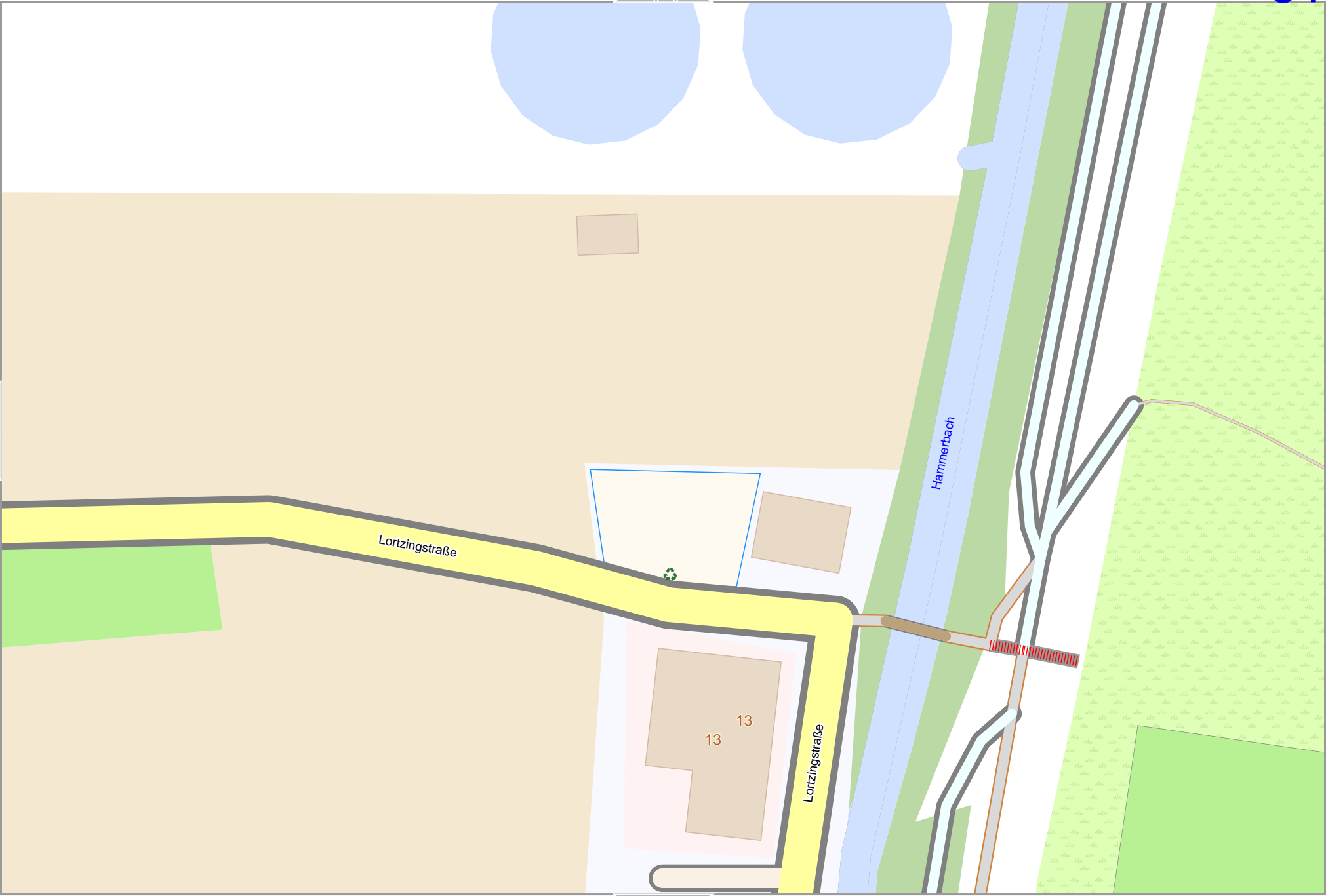
50

lon 12.12909 lat 47.87350 [nom. scale = 1 / 1000]

pdfmap_20240505_204033_Europa_RosenheimNord_12.1148_47.8718_262.pdf



61





Map data © OpenStreetMap contributors

lon 12.10411 lat 47.87350

o. 20240505, 204033, Europa_RosenheimNord_12.1148_47.8718_262.pdf

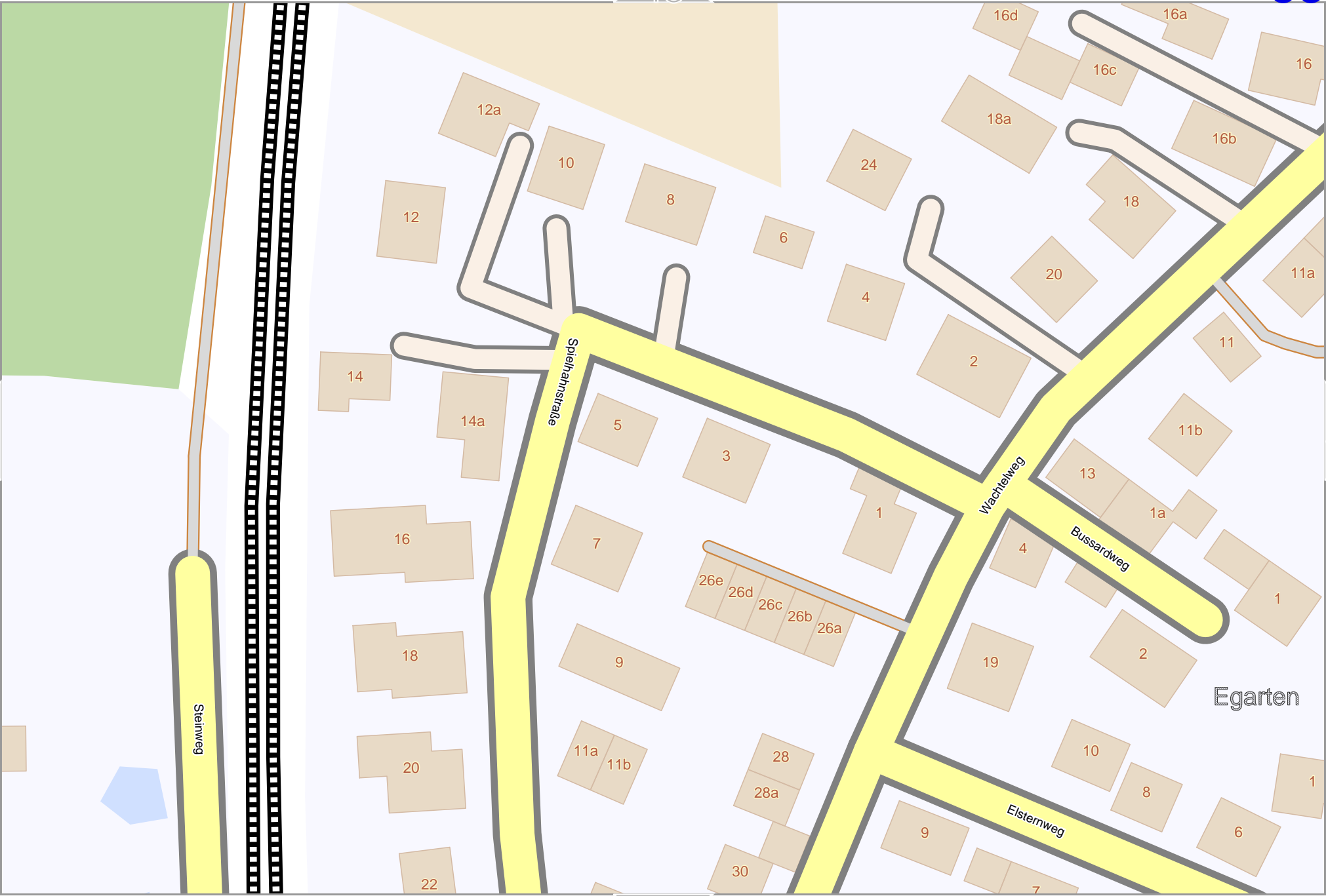
52

54

lon 12.10054 lat 47.87188 [nom. scale = 1 / 1000]

0 10 m 100 m

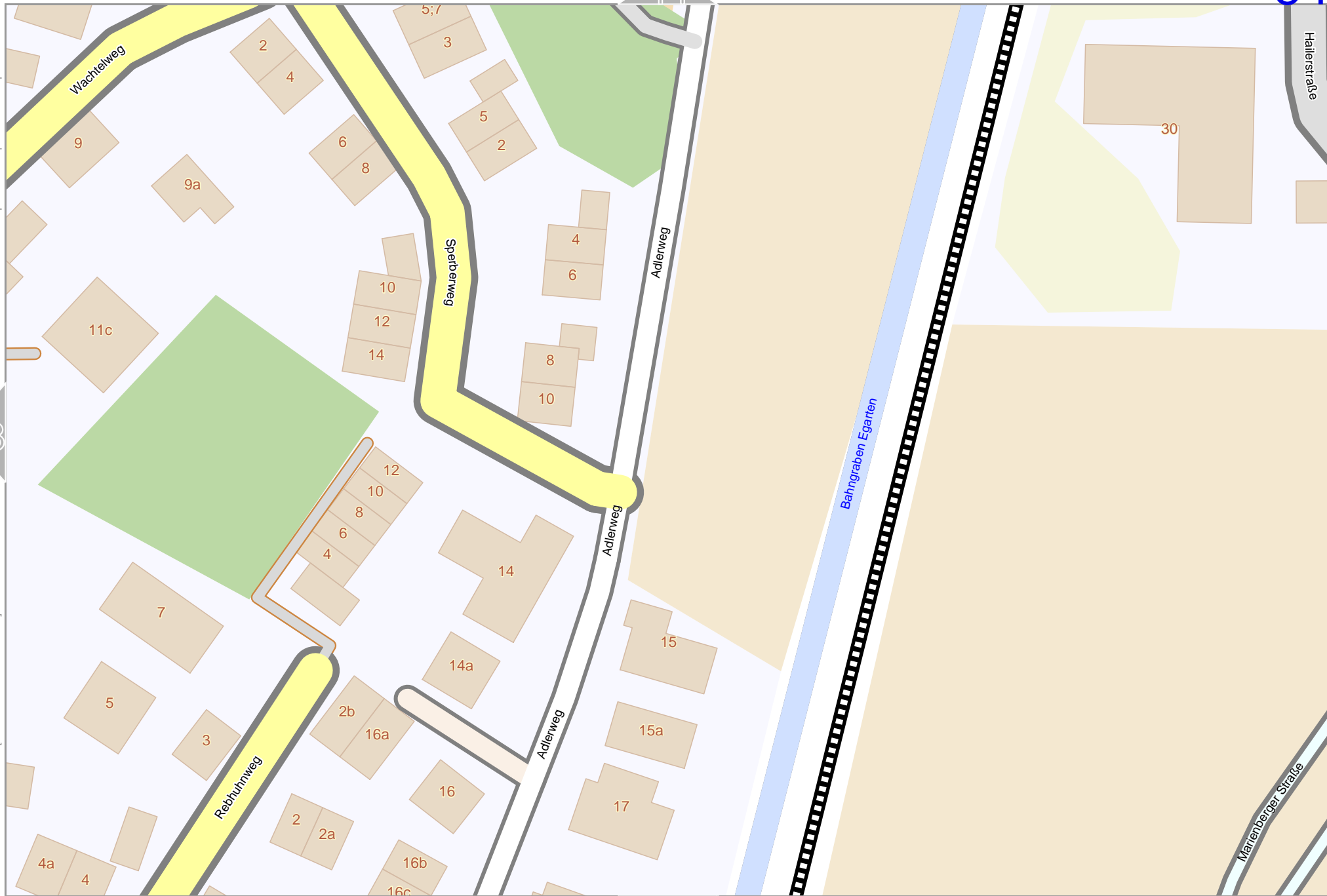
63



Map data © OpenStreetMap contributors

lon 12.10411 lat 47.87188 [nom. scale = 1 / 1000]

0 10 m 100 m



lon 12.10768 lat 47.87350

lon 12.10411 lat 47.87188 [nom. scale = 1 / 1000]

0 10 m 100 m

Europa_RosenheimNord

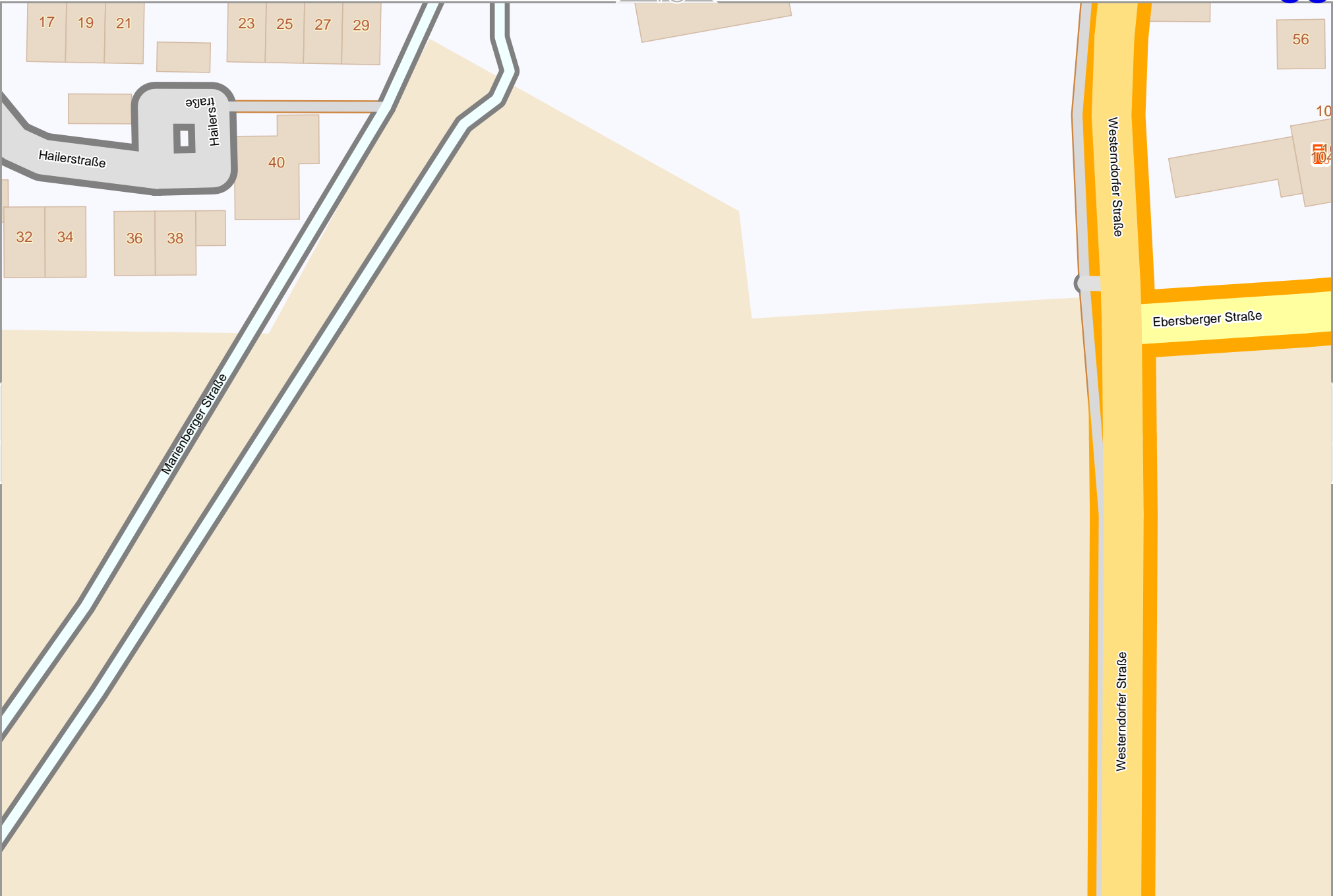
55

45

Map data © OpenStreetMap contributors

lon 12.10768 lat 47.87188 [nom. scale = 1 / 1000]

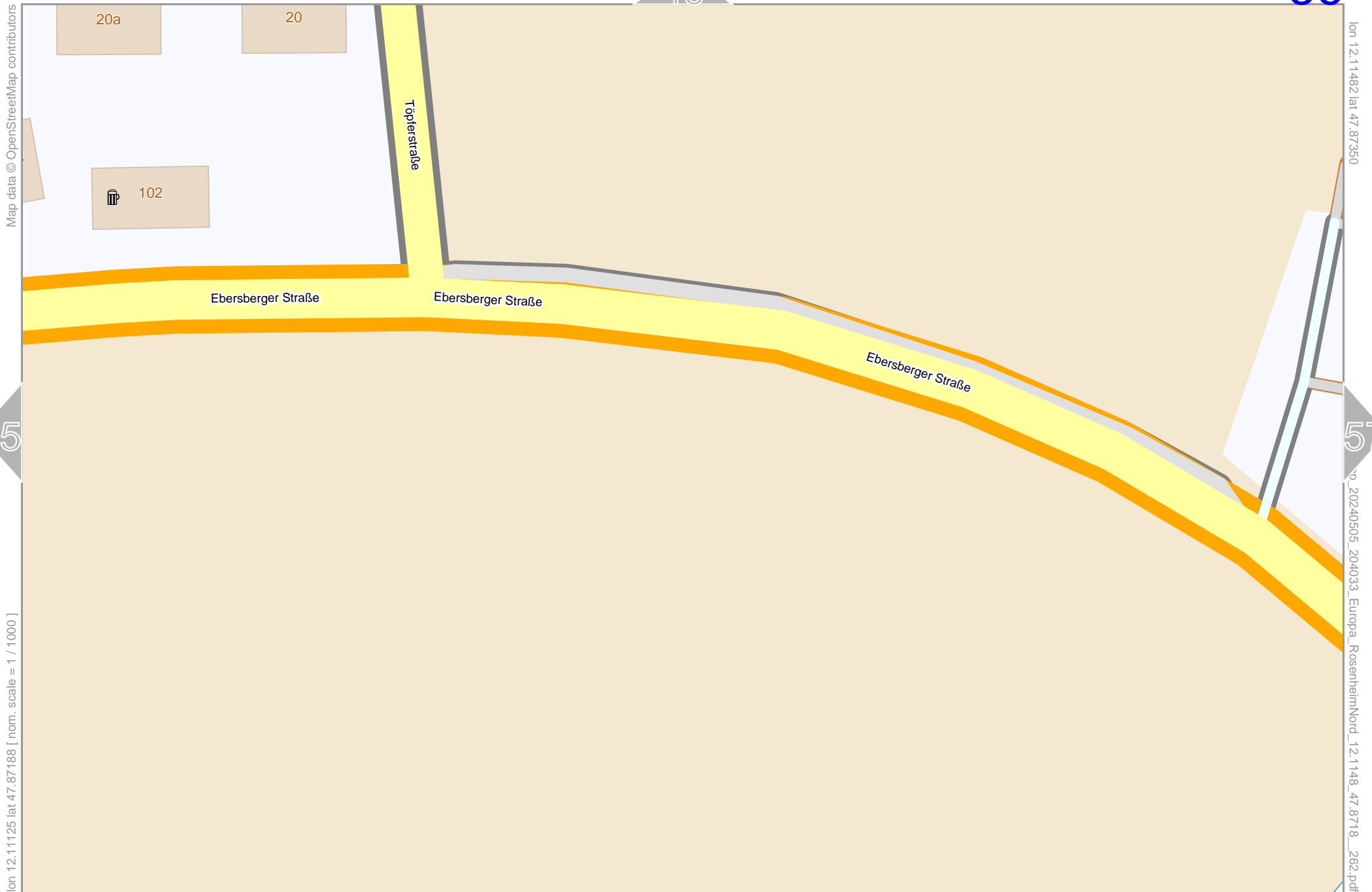
lon 12.11125 lat 47.87350
p. 20240505_204033_Europa_RosenheimNord_12.1148_47.8718_262.pdf



54

56

65



55

57



66

Map data © OpenStreetMap contributors

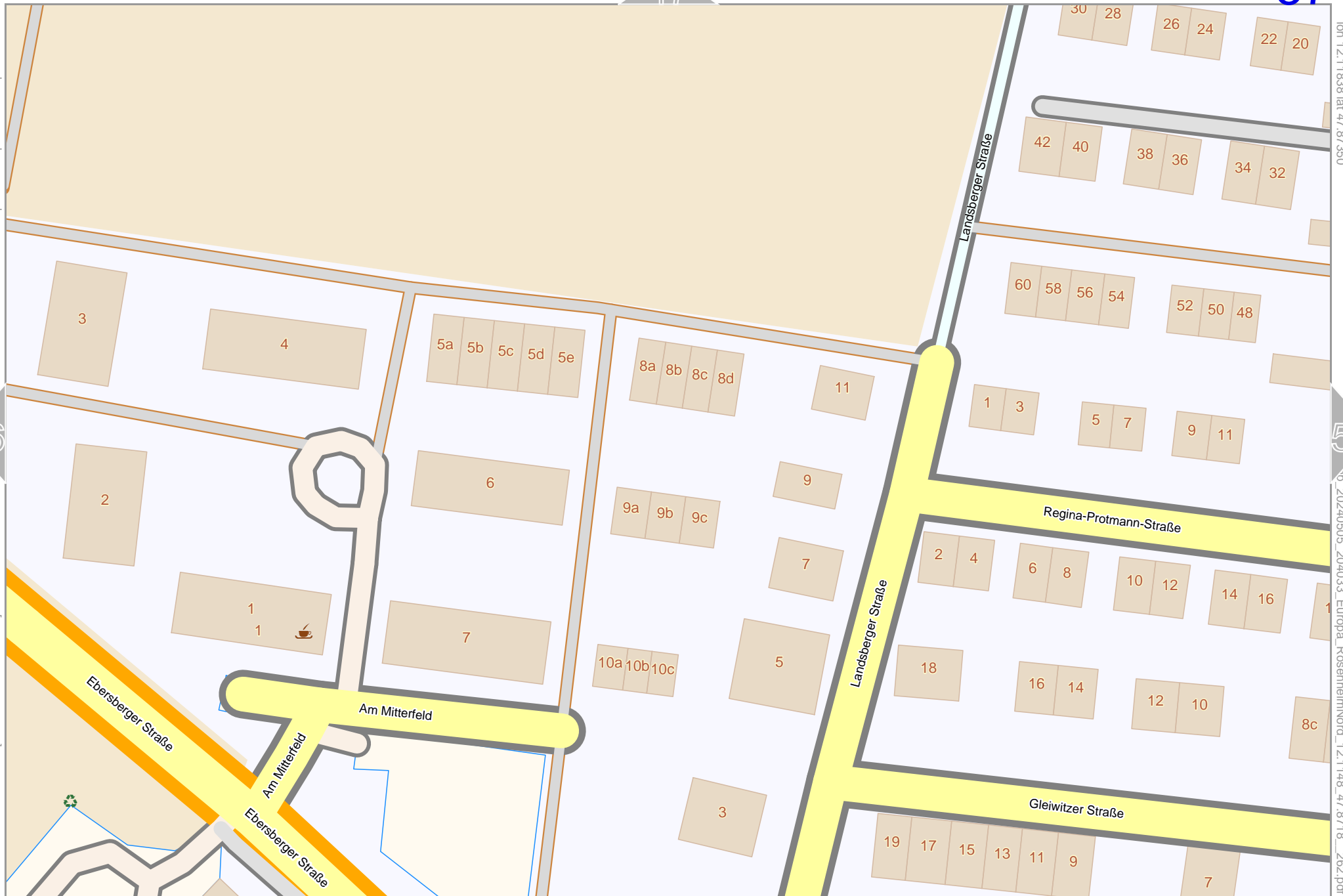
lon 12.11838 lat 47.87350

56

58

lon 12.11482 lat 47.87188 [nom. scale = 1 / 1000]

o. 20240505_204033_Europa_RosenheimNord_12.1148_47.8718_262.pdf



Map data © OpenStreetMap contributors

lon 12.12195 lat 47.87350

© 2024/05/05, 204033_Europa_RosenheimNord_12.1148_47.8718_262.pdf

48

59

57

lon 12.11838 lat 47.87188 [nom. scale = 1 / 1000]



68

49

60

69



Europa_RosenheimNord

60

top

50

Leonhardstraße

59

61

70

lon 12.12552 lat 47.87188 [nom. scale = 1 / 1000]

lon 12.12909 lat 47.87350

0 10 m 100 m

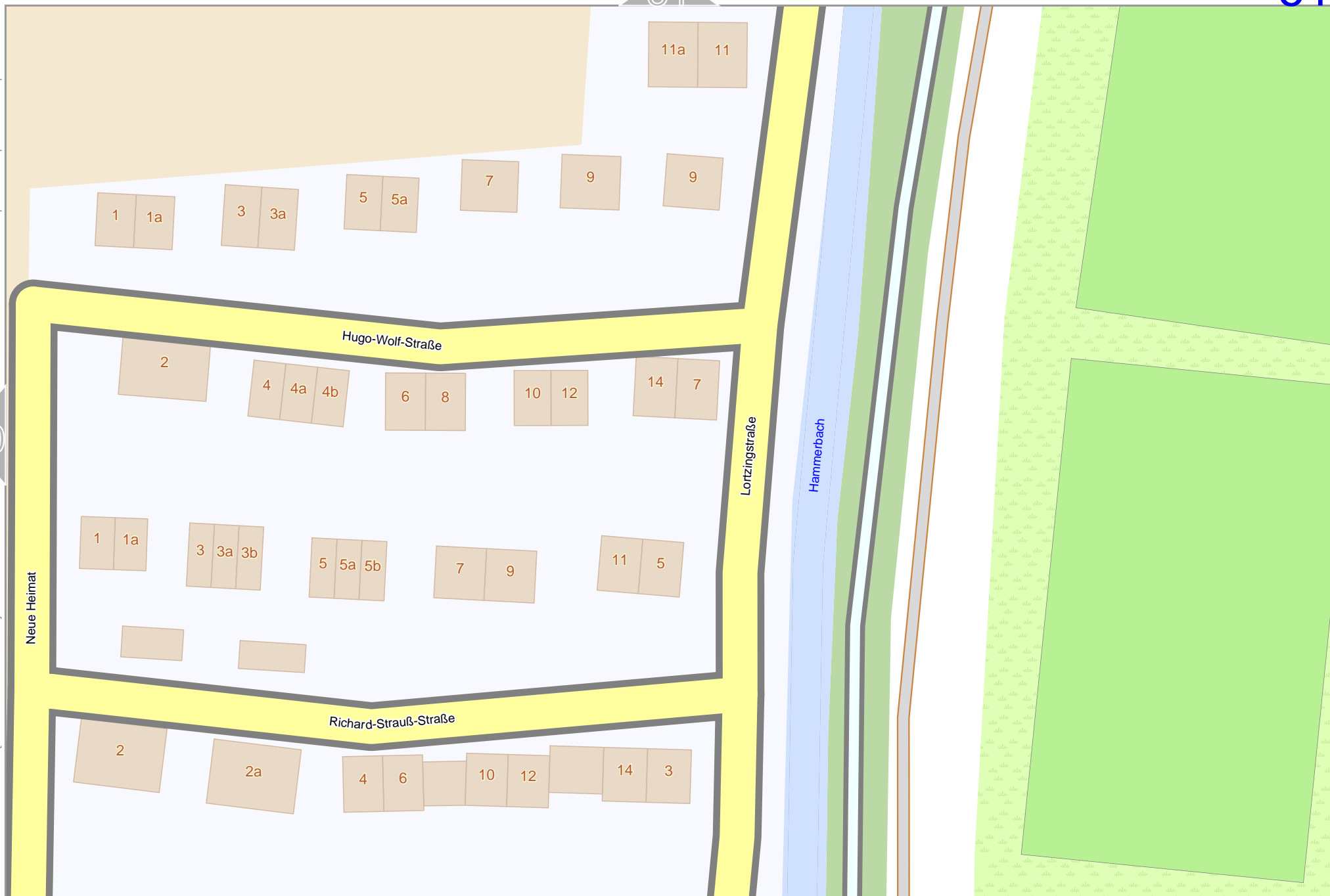
Map data © OpenStreetMap contributors

60

lon 12.12909 | lat 47.87188 [nom. scale = 1 / 1000]

51

71



0 10 m 100 m

Map data © OpenStreetMap contributors

lon 12.09697 lat 47.87026 [nom. scale = 1 / 1000]

0 10 m 100 m

52

72

lon 12.10054 lat 47.87188

63

o. 20240505_204033_Europa_RosenheimNord_12.1148_47.8718_262.pdf

Pürstlingstraße

Hochholzweg

76

74

75

2

73

4

1

6

3a

5

7

14

12

10

8

50

11

9

44

Map data © OpenStreetMap contributors

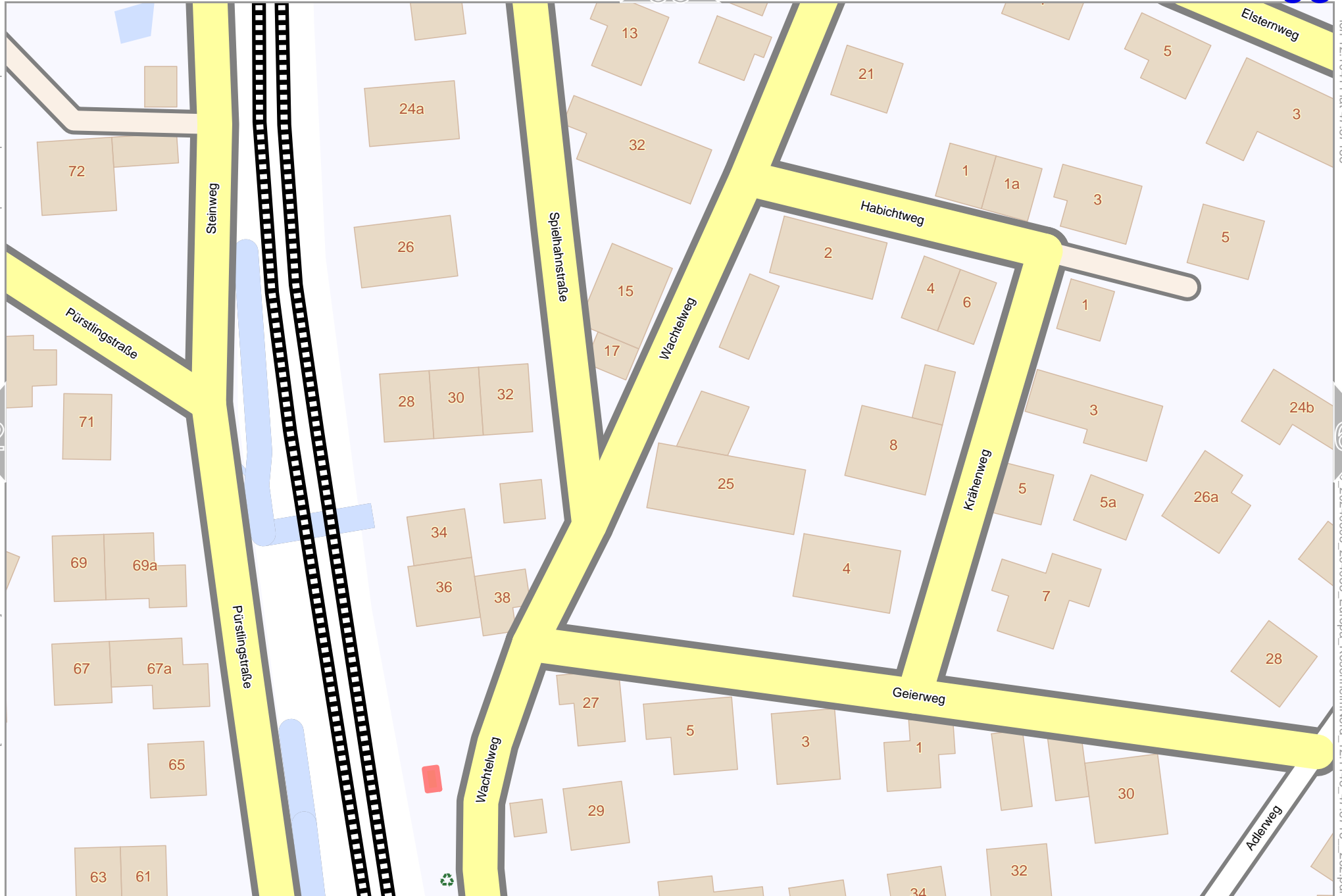
lon 12.10411 lat 47.87188

62

64

lon 12.10054 lat 47.87026 [nom. scale = 1 / 1000]

o. 20240505, 204033, Europa, RosenheimNord_12.1148_47.8718_262.pdf

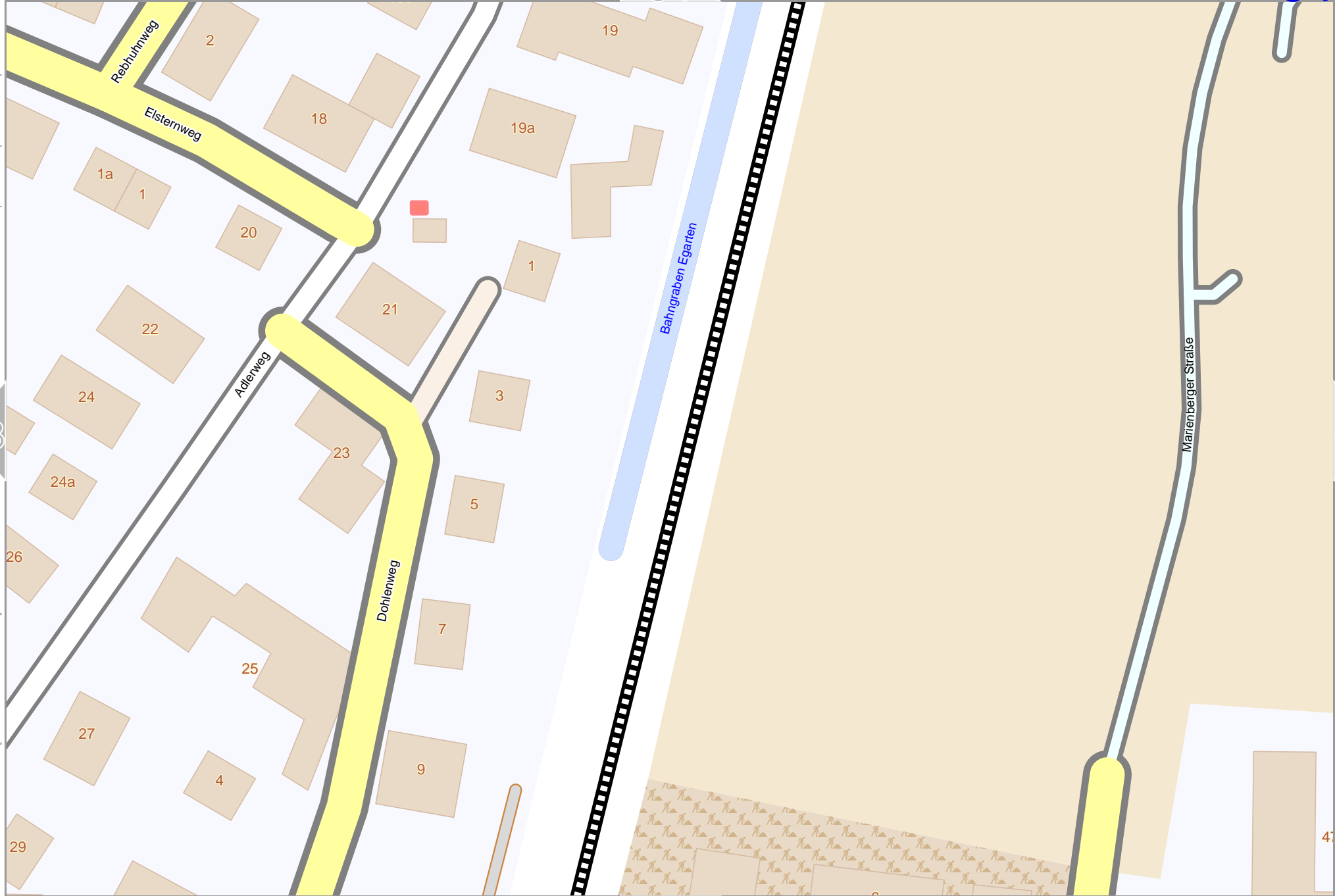


73

Map data © OpenStreetMap contributors

lon 12.10411 lat 47.87026 [nom. scale = 1 / 1000]

0 10 m 100 m



63

54

65

74

4

lon 12.10768 lat 47.87188

o. 20240505_204033_Europa_RosenheimNord_12.1148_47.8718_262.pdf

Map data © OpenStreetMap contributors

lon 12.10768 lat 47.87026 [nom. scale = 1 / 1000]

lon 12.11125 lat 47.87188

lon 12.1148 lat 47.8718

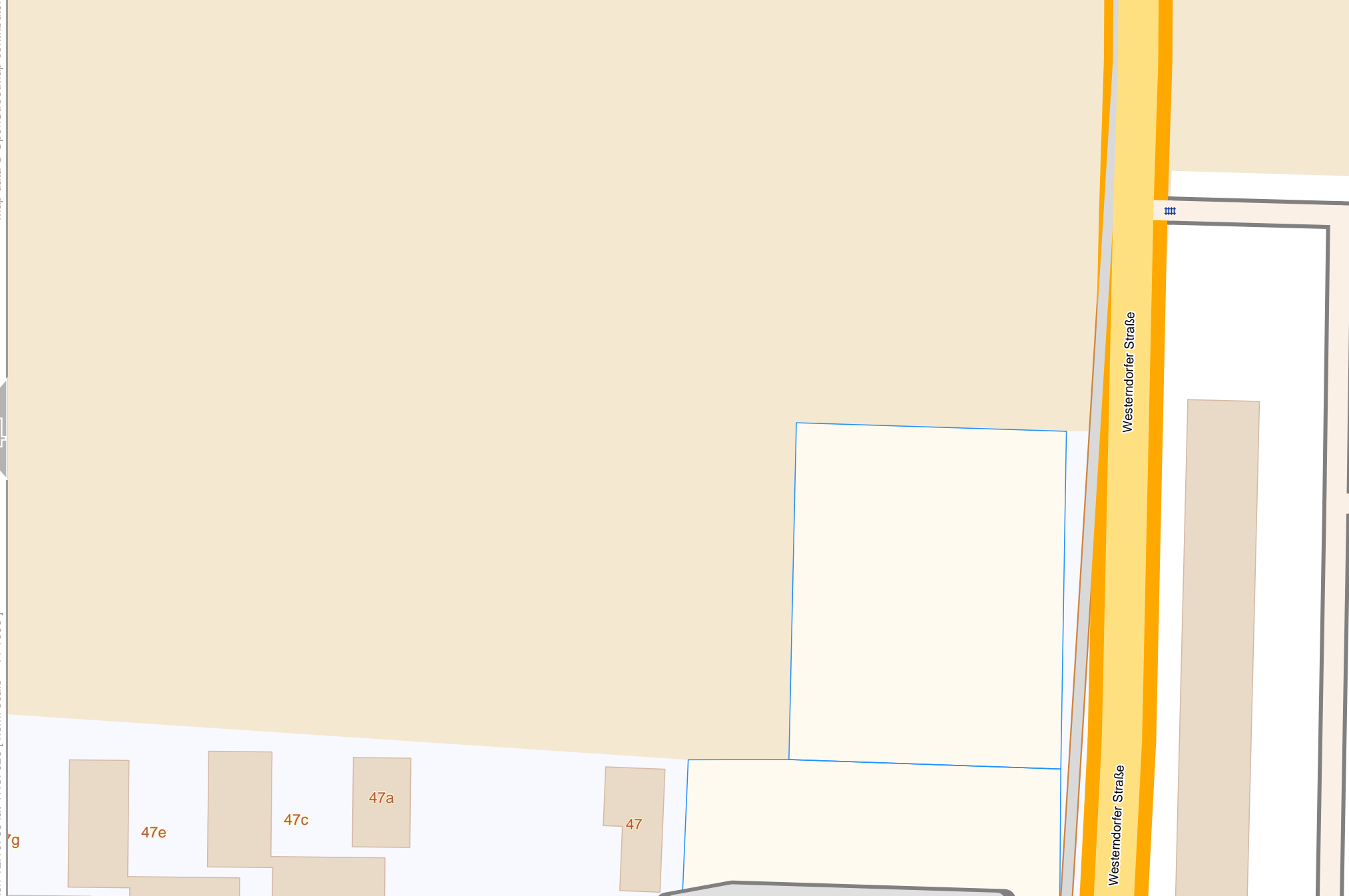
64

66

55

65

75



Map data © OpenStreetMap contributors

lon 12.11482 lat 47.87188

65

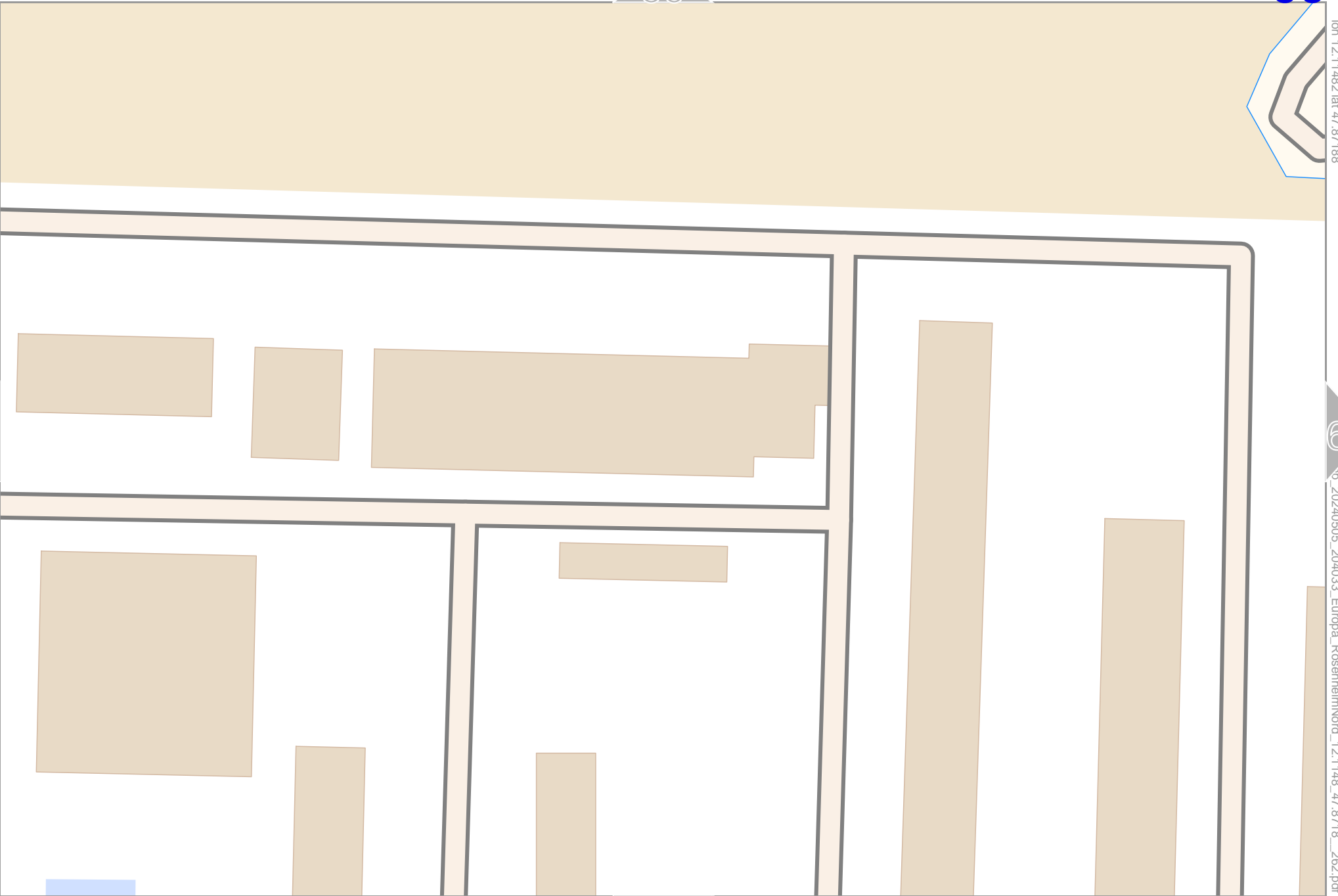
67

lon 12.11125 lat 47.87026 [nom. scale = 1 / 1000]

lon 12.11482 lat 47.87188

0 10 m 100 m

76

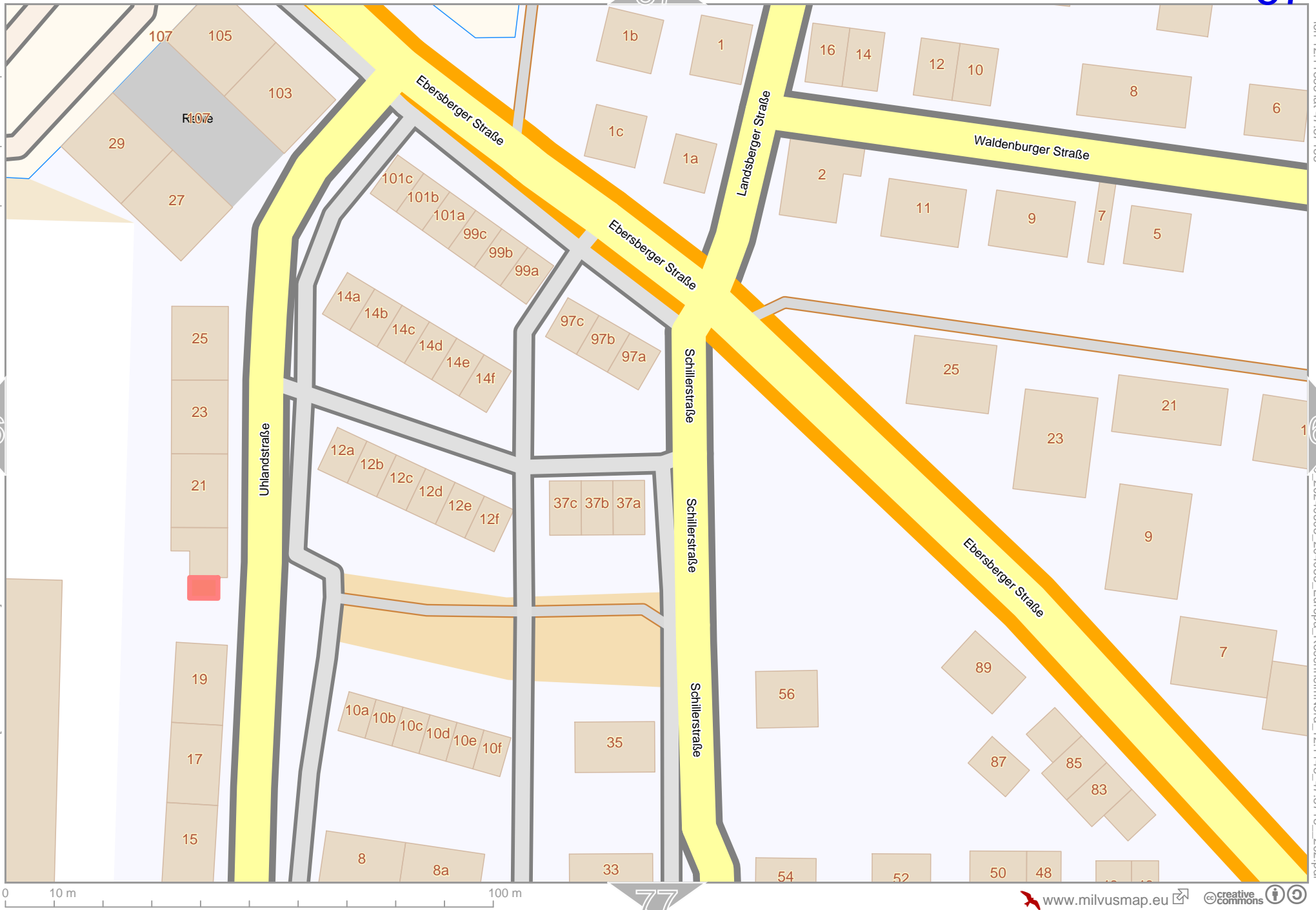


Map data © OpenStreetMap contributors

lon 12.11482 lat 47.87026 [nom. scale = 1 / 1000]

lon 12.11338 lat 47.87188

lon 12.11482 lat 47.87188



Map data © OpenStreetMap contributors

lon 12.12195 lat 47.87188

o. 20240505_204033_Europa_RosenheimNord_12.1148_47.8718_262.pdf

lon 12.11838 lat 47.87026 [nom. scale = 1 / 1000]



67

69

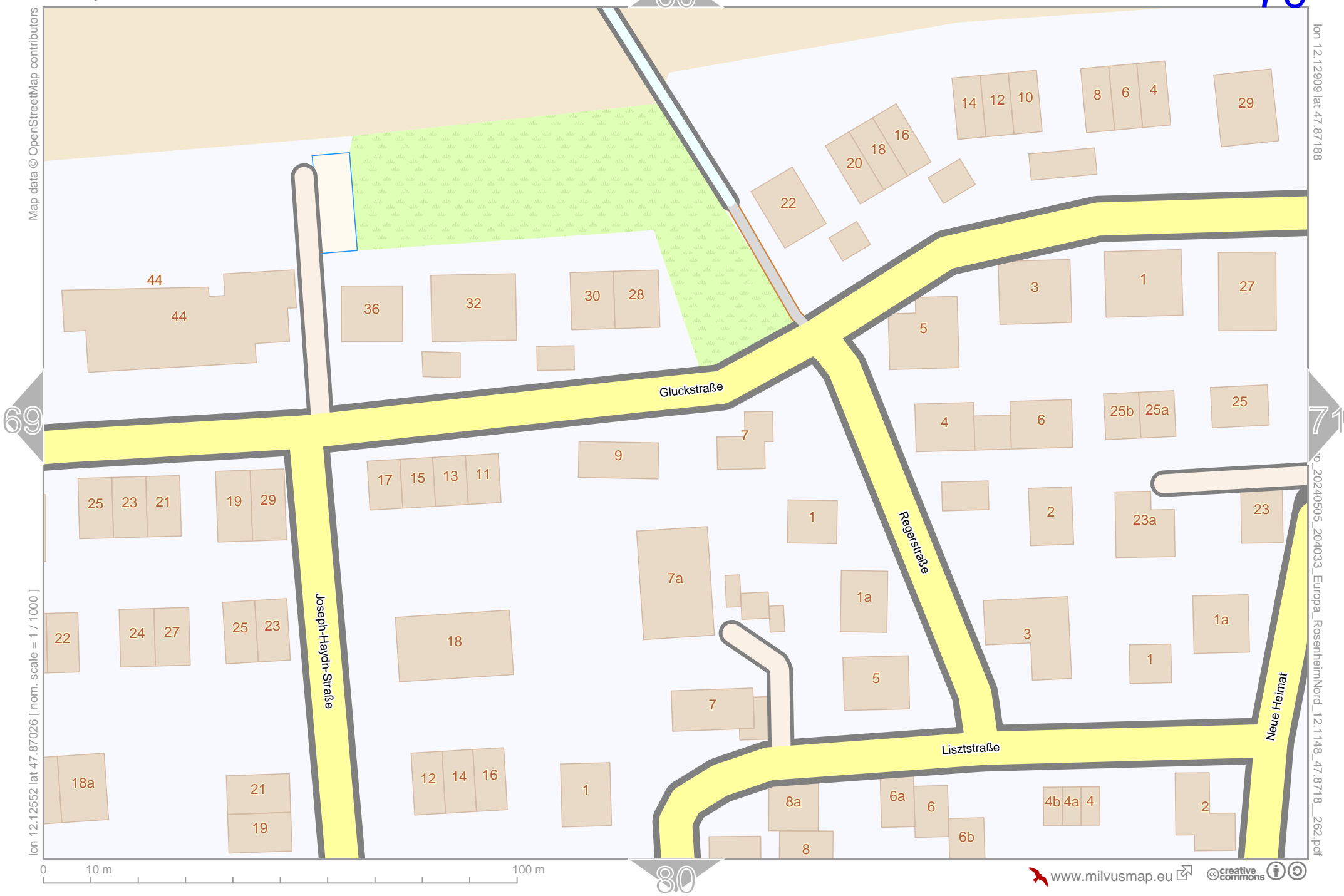
58

78



Map data © OpenStreetMap contributors

lon 12.12909 lat 47.87188



lon 12.12552 lat 47.87026 [nom. scale = 1 / 1000]

lon 12.12909 lat 47.87188

0 10 m 100 m

Europa_RosenheimNord

71

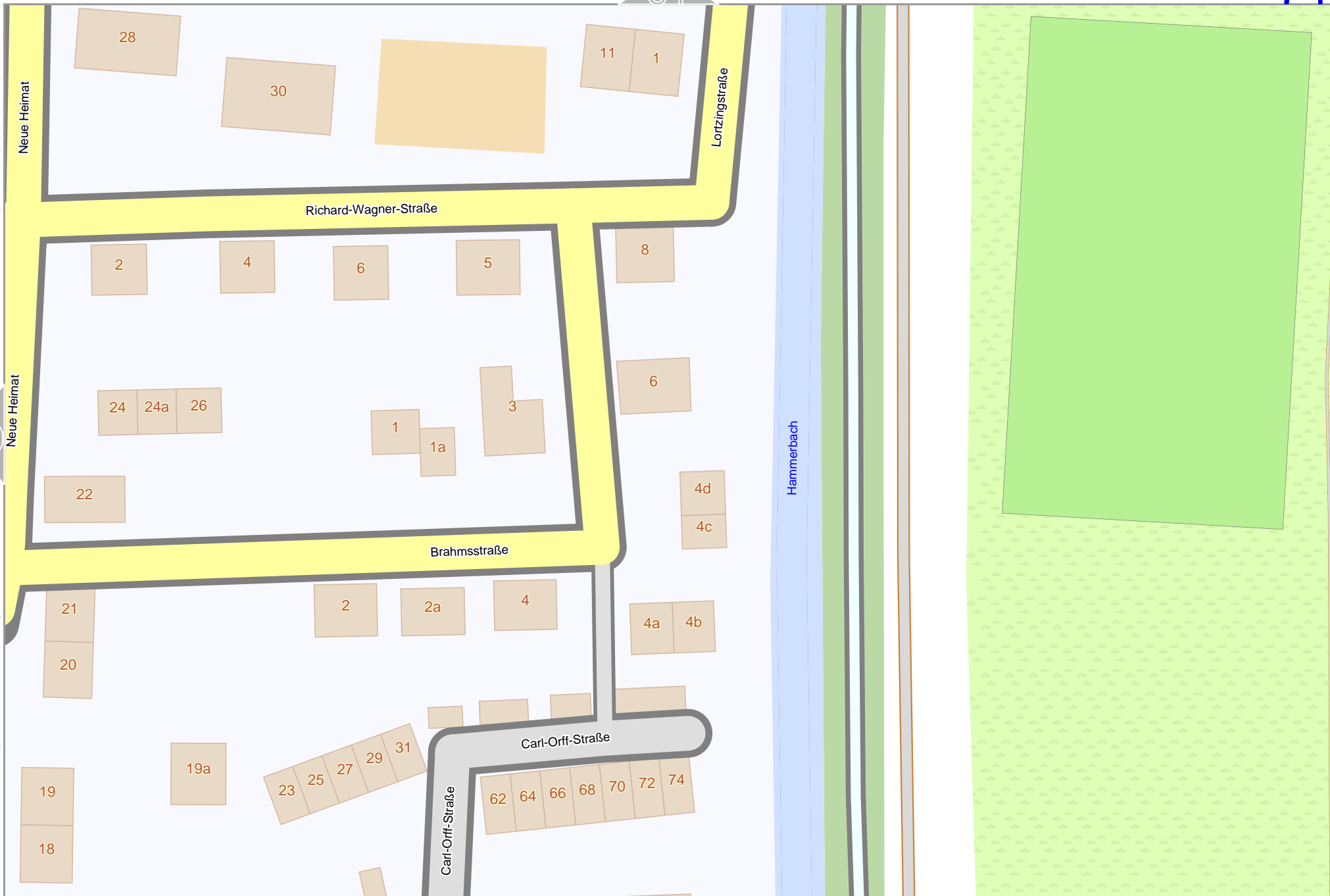
lon 12.13266 lat 47.87188

pdfmap_20240505_204033_Europa_RosenheimNord_12.1148_47.8718_262.pdf

Map data © OpenStreetMap contributors

70

lon 12.12909 lat 47.87026 [nom. scale = 1 / 1000]



0 10 m 100 m

81

Map data © OpenStreetMap contributors

lon 12.09697 lat 47.86864 [nom. scale = 1 / 1000]

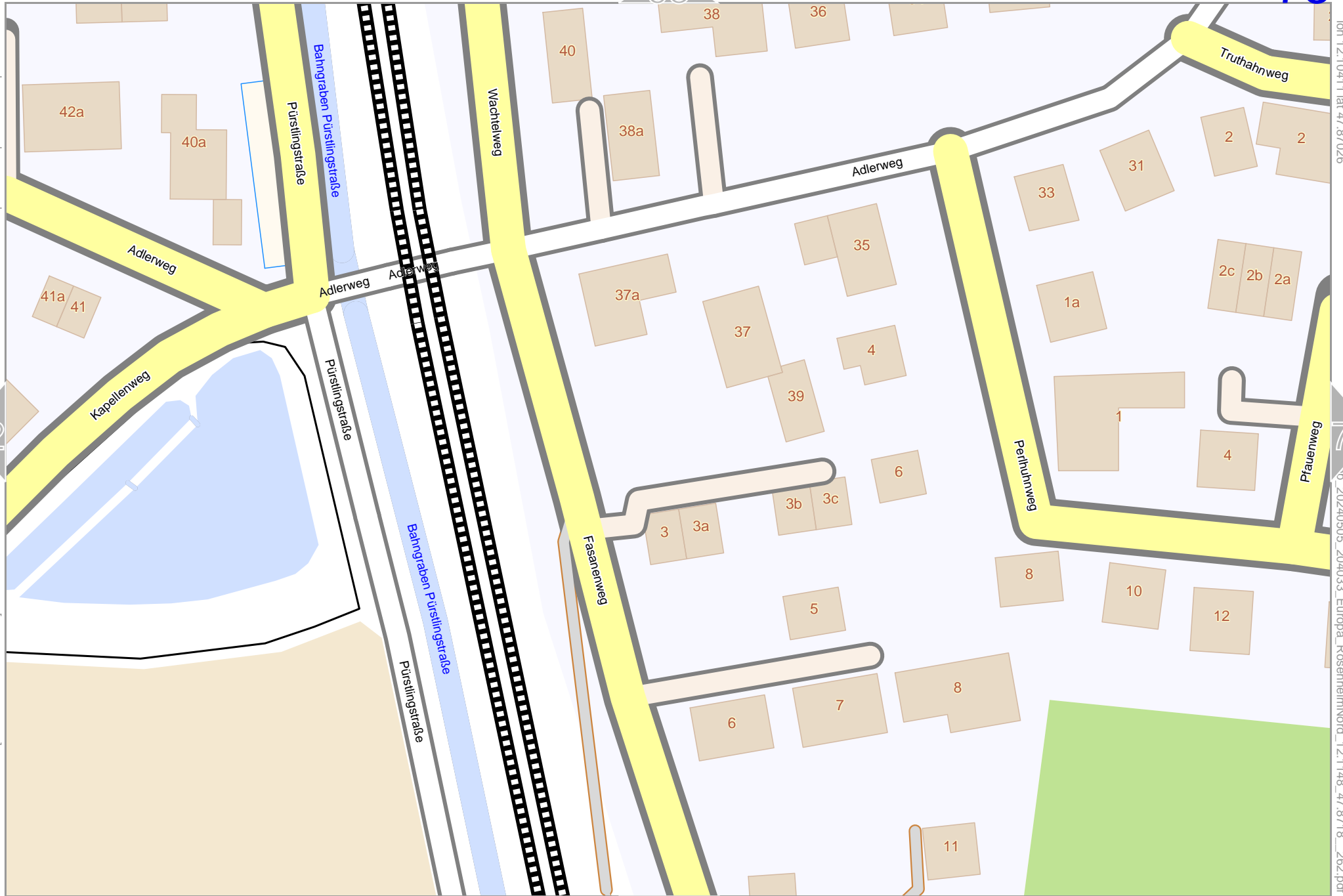


lon 12.10054 lat 47.87026

lon 12.09697 lat 47.86864 [nom. scale = 1 / 1000]

Map data © OpenStreetMap contributors

lon 12.10054 lat 47.86864 [nom. scale = 1 / 1000]



lon 12.10411 lat 47.87026

lon 12.10411 lat 47.87026

72

74

63

83

Map data © OpenStreetMap contributors

lon 12.10768 lat 47.87026

73

75

lon 12.10411 lat 47.86864 [nom. scale = 1 / 1000]

© 20240505, 204033, Europa_RosenheimNord_12.1148_47.8718_262.pdf

This map section shows a residential area with several streets and numbered buildings. The streets are Plauenweg (top left), Truthahnweg (top), Dohlenweg (top right), Bahnweg (right), and Perlhuhnweg (bottom). Buildings are numbered 1 through 18. A yellow highlighted area follows the perimeter of the streets. A railway line is visible on the right side of this section.

This map section features a large area with a repeating pattern of small figures, possibly representing a specific land use or terrain. It is bounded by Hugo-Lae-Straße (top) and Marienberger Straße (right). A yellow highlighted area follows the street layout.

This map section shows residential buildings with specific identifiers: 47k, 47l, and 47m. The street Marienberger Straße runs vertically through this area. A red square marker is present on one of the buildings. A yellow highlighted area follows the street layout.

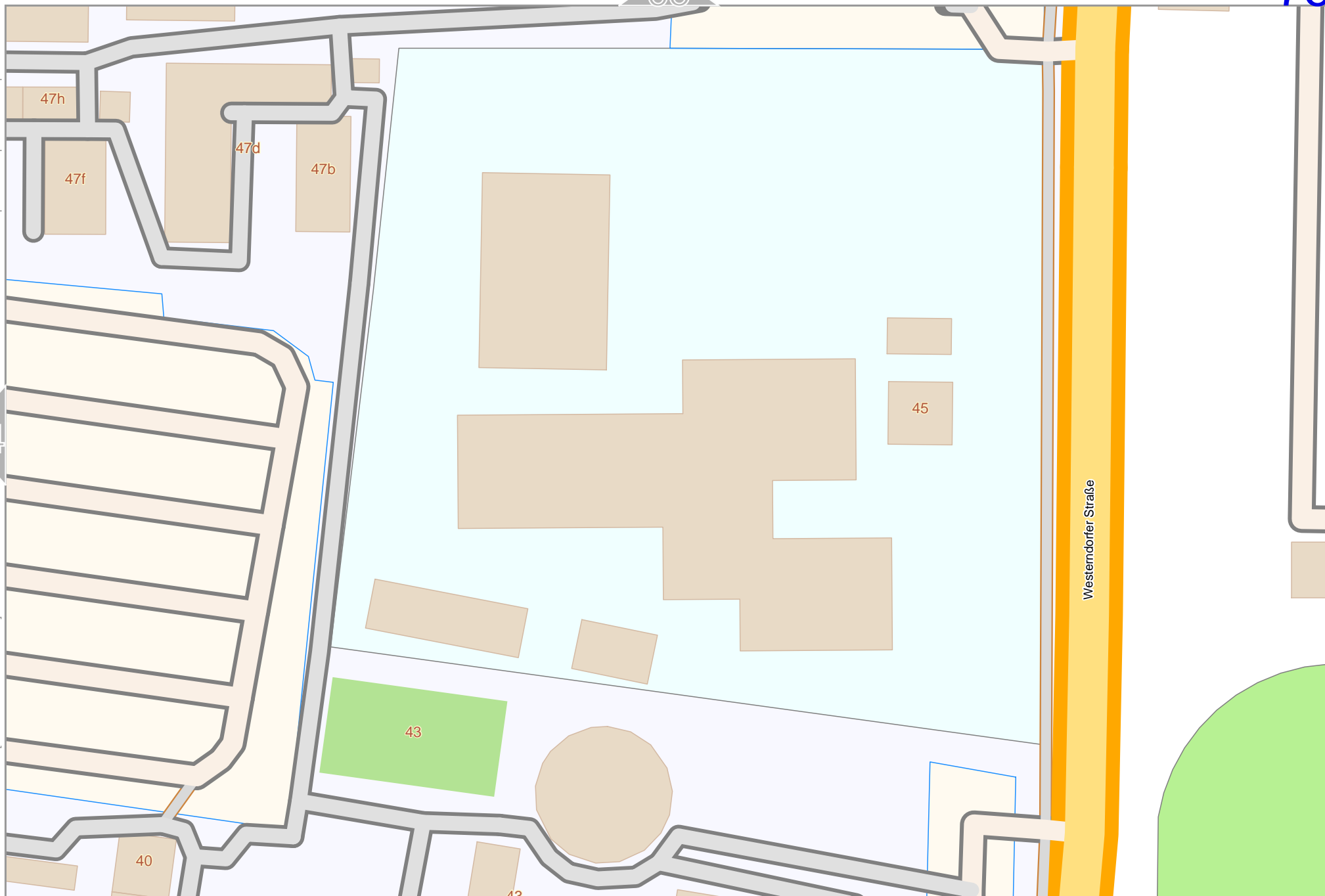
0 10 m 100 m

84

Map data © OpenStreetMap contributors

lon 12.10768 lat 47.86864 [nom. scale = 1 / 1000]

0 10 m 100 m




lon 12.11125 lat 47.87026

lon 12.1148 lat 47.8718 262.pdf

Map data © OpenStreetMap contributors

lon 12.11482 lat 47.87026
p. 20240505_204033_Europa_RosenheimNord_12.1148_47.8718_262.pdf

lon 12.11125 lat 47.86864 [nom. scale = 1 / 1000]



Map data © OpenStreetMap contributors

lon 12.11482 lat 47.86864 [nom. scale = 1 / 1000]

76

67

77

lon 12.11482 lat 47.87026

78

o. 20240505_204033_Europa_RosenheimNord_12.1148_47.8718_262.pdf

0 10 m 100 m

87



Map data © OpenStreetMap contributors

lon 12.11838 lat 47.86864 [nom. scale = 1 / 1000]

0 10 m 100 m



lon 12.12195 lat 47.87026

lon 12.1148 lat 47.8718 262.pdf

Map data © OpenStreetMap contributors

lon 12.12552 lat 47.87026

69

79

78

80

lon 12.12195 lat 47.86864 [nom. scale = 1 / 1000]

o. 20240505_204033_Europa_RosenheimNord_12.1148_47.8718_262.pdf

0 10 m 100 m

89

Wehrfleck

Beethovenstraße

Mayerbachstraße

Herderbach

Ihaustraße

Austraße

Anton-Bruckner-Straße

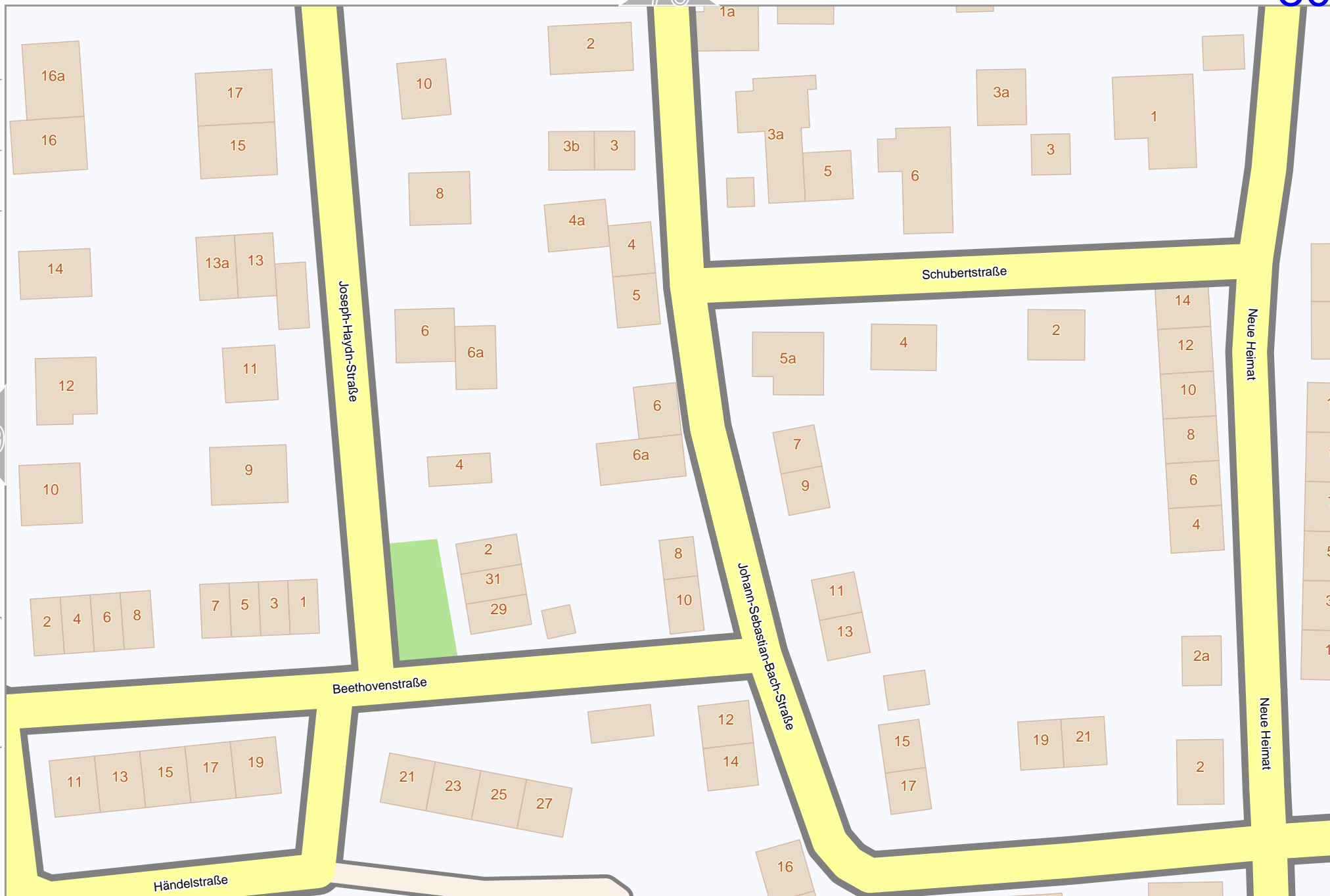
Mayerbachstraße

Schumannweg

Herderbachstraße

Beethovenstraße

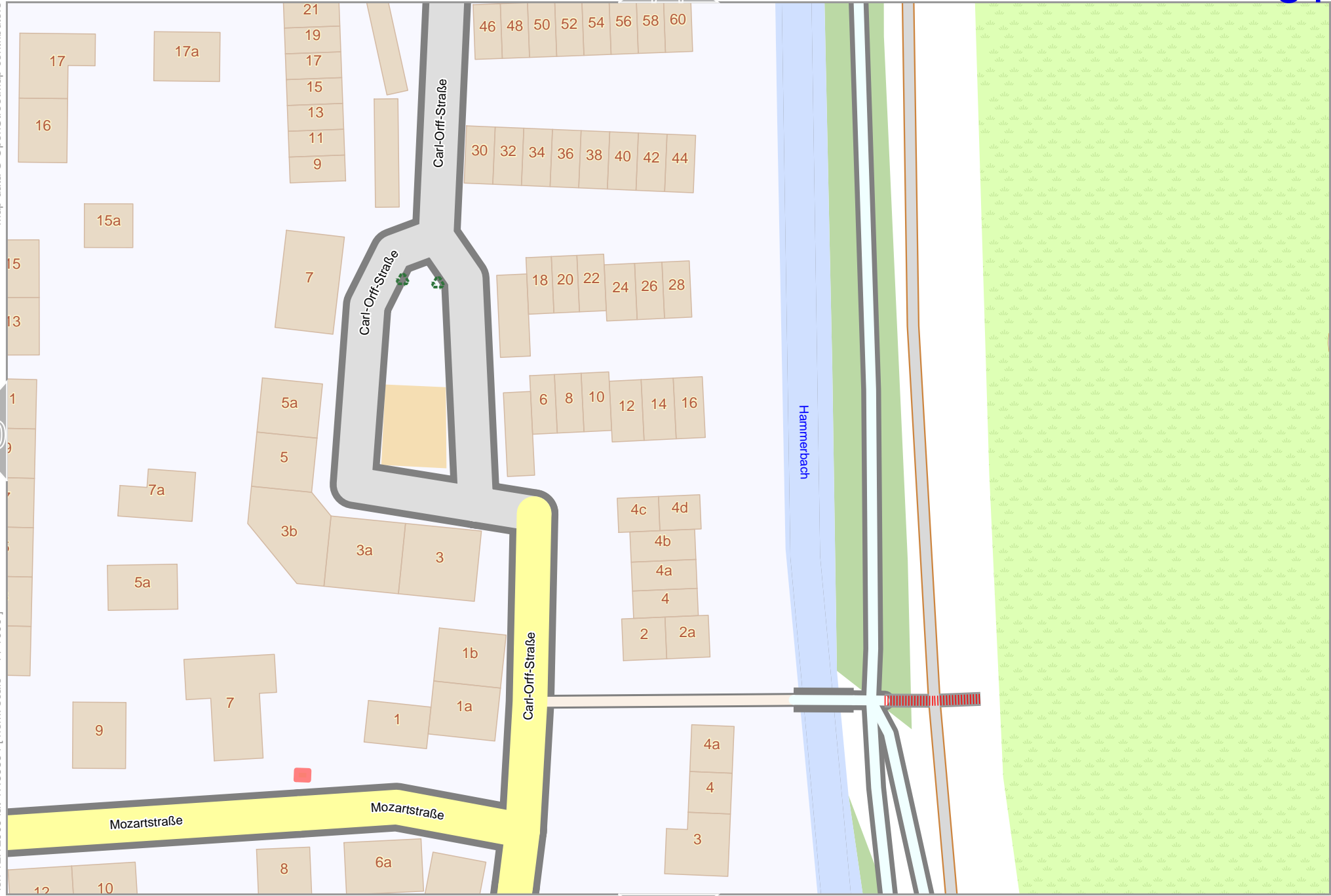




Map data © OpenStreetMap contributors

lon 12.12909 lat 47.86864 [nom. scale = 1 / 1000]

80



lon 12.13266 lat 47.87026

pdfmap_20240505_204033_Europa_RosenheimNord_12.1148_47.8718_262.pdf

0 10 m 100 m

91

Map data © OpenStreetMap contributors

lon 12.09697 lat 47.86702 [nom. scale = 1 / 1000]



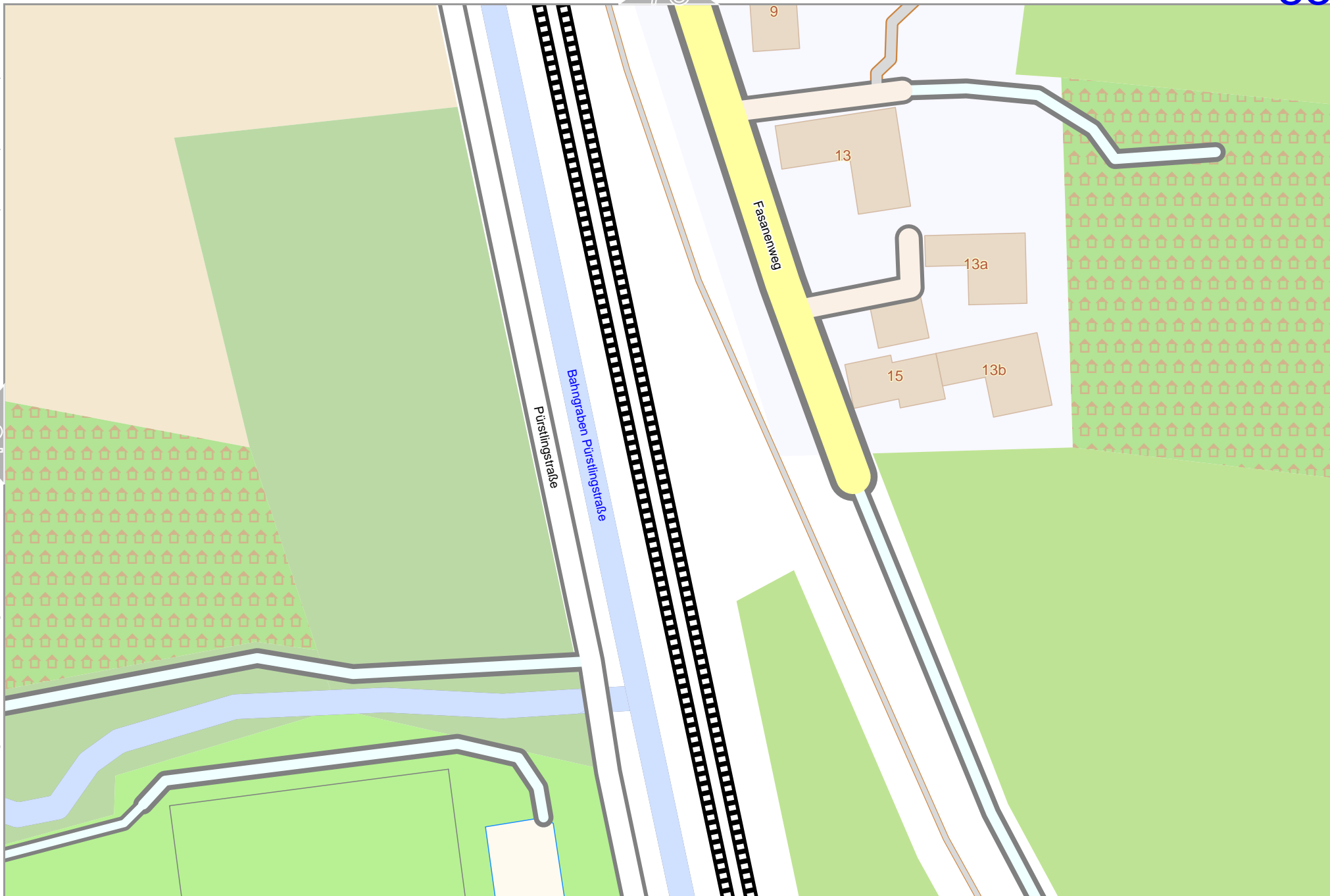
0 10 m 100 m

92

lon 12.10054 lat 47.86864

83

lon 12.09697 lat 47.86702 [nom. scale = 1 / 1000]



Map data © OpenStreetMap contributors

lon 12.104111 lat 47.86702 [nom. scale = 1 / 1000]

0 10 m 100 m

74

94

lon 12.10768 lat 47.86864

lon 12.104033 lat 47.86718



Marlenberger Straße

Hochschulstraße

Technische Hochschule Rosenheim



Map data © OpenStreetMap contributors

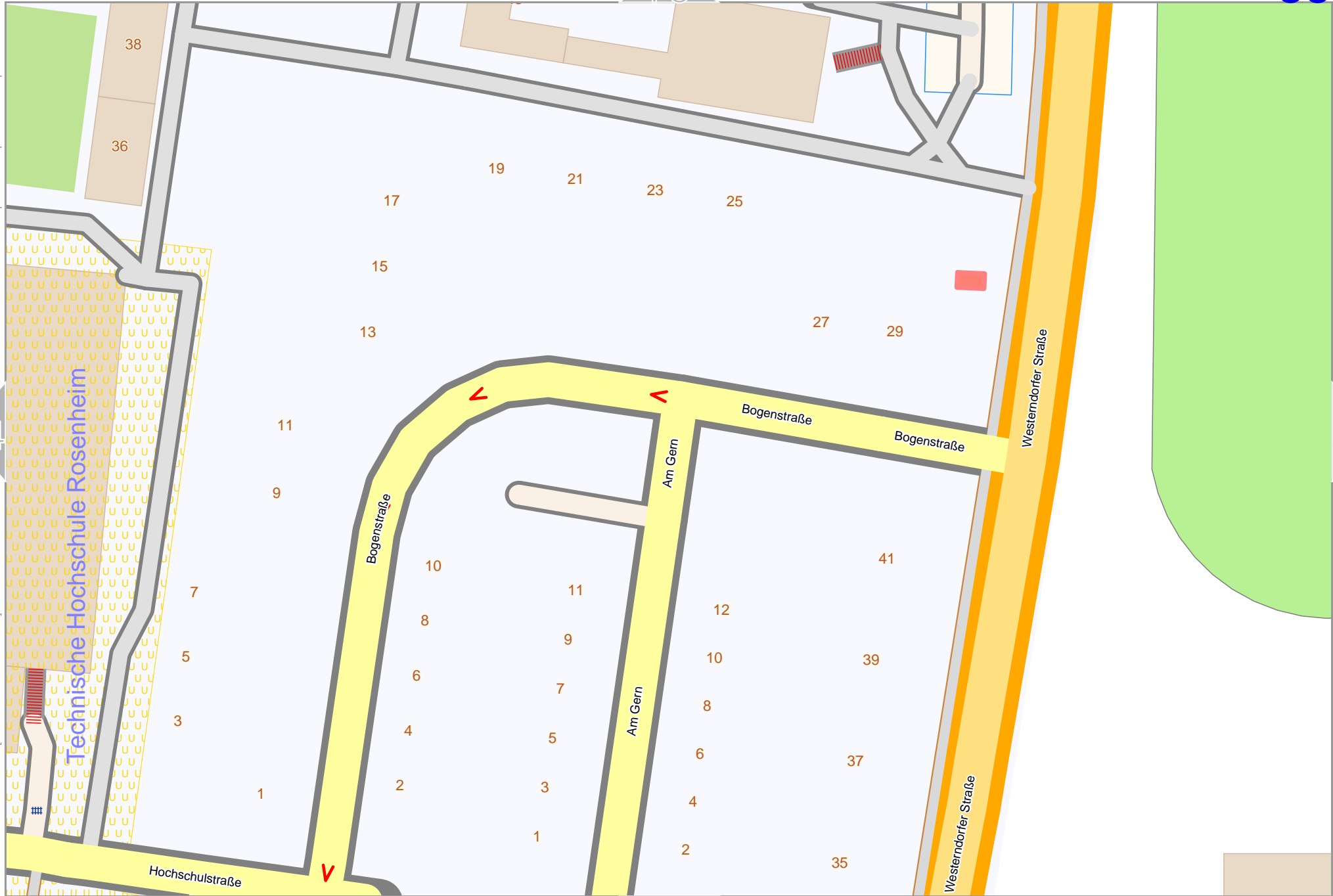
lon 12.10768 lat 47.86702 [nom. scale = 1 / 1000]

84

86

lon 12.11125 lat 47.86864

lon 12.1148 lat 47.8718



Map data © OpenStreetMap contributors

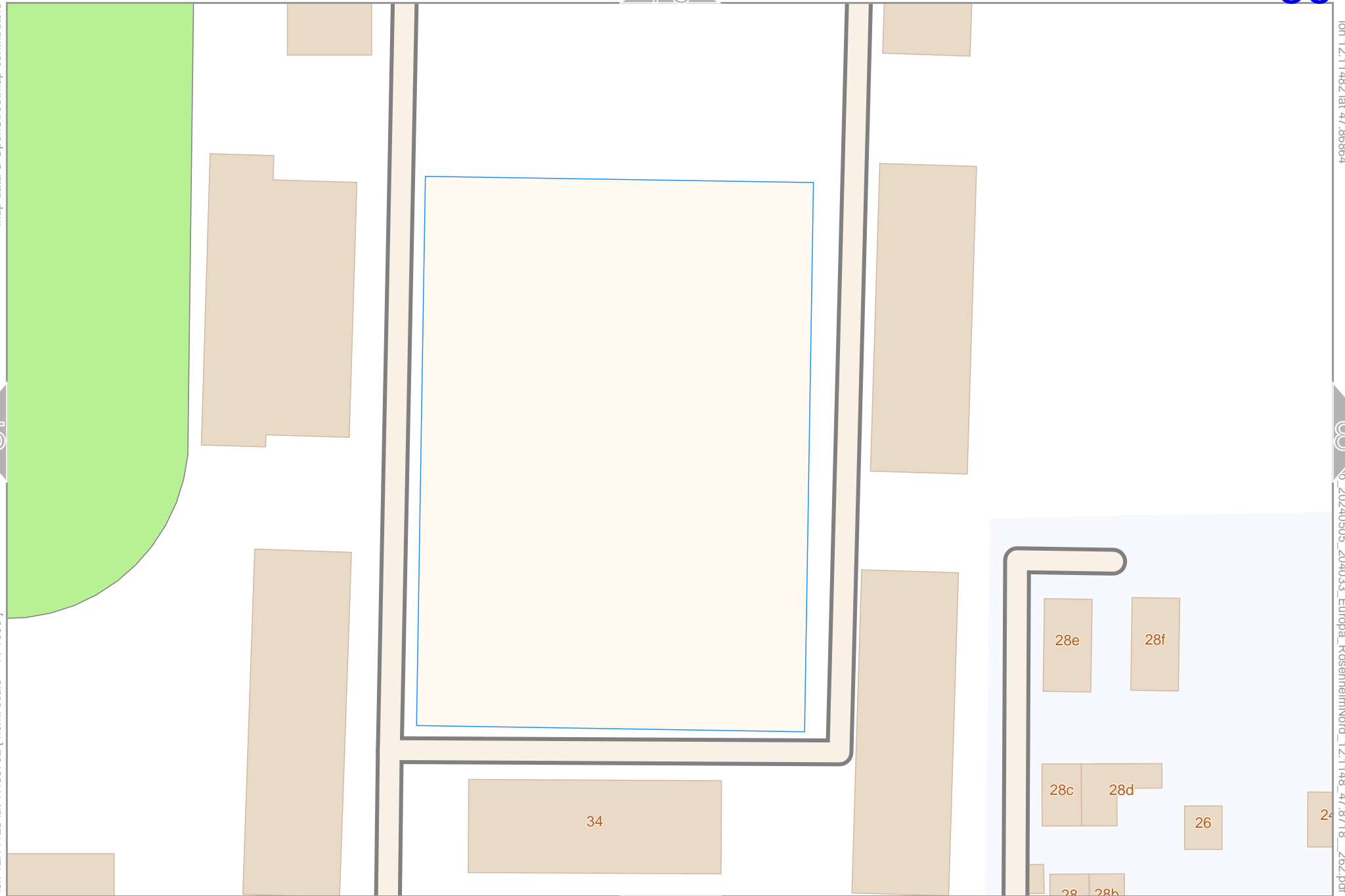
lon 12.11125 lat 47.86702 [nom. scale = 1 / 1000]

lon 12.11482 lat 47.86864

85

87

0 10 m 100 m



76

96

Map data © OpenStreetMap contributors

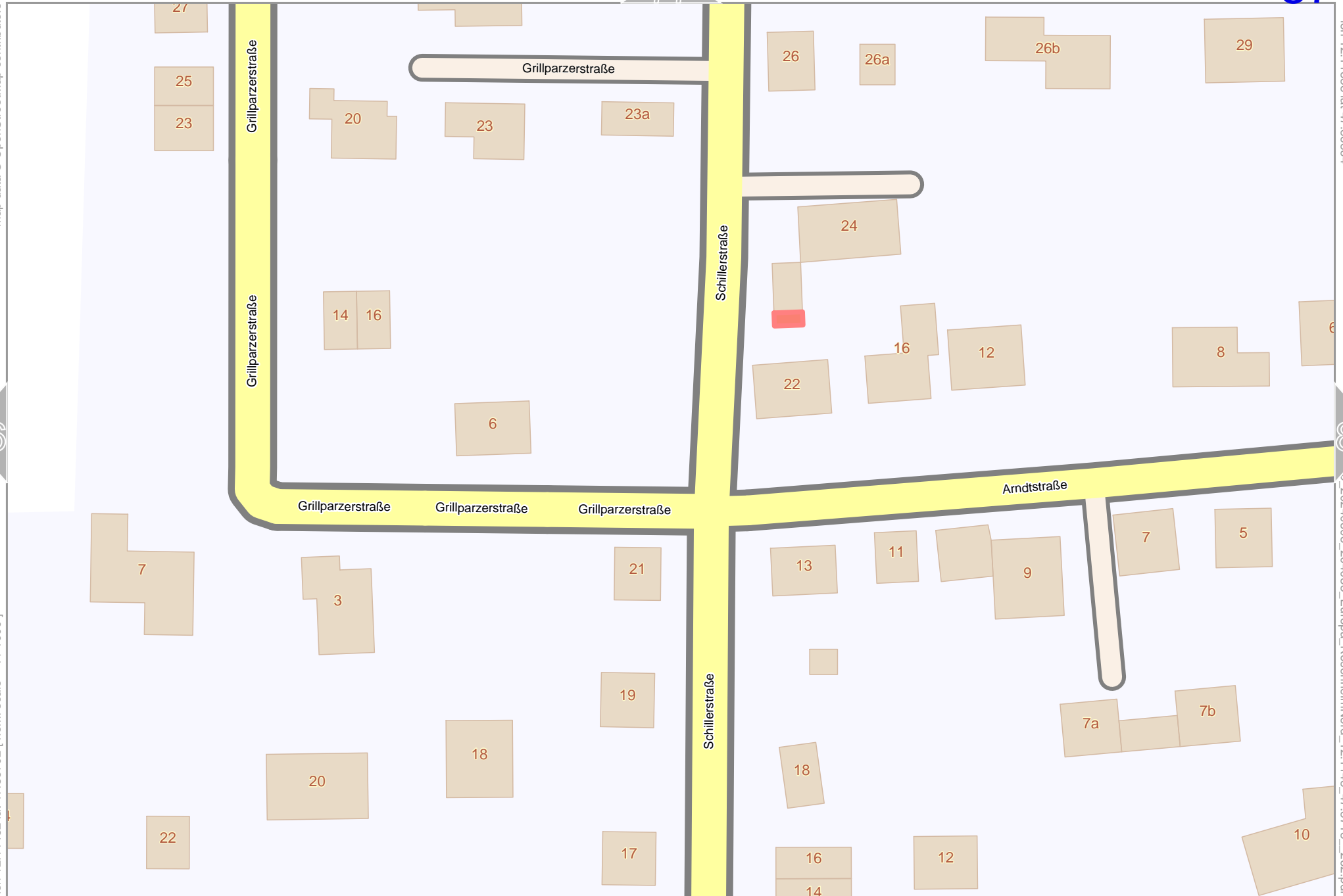
lon 12.11482 lat 47.86702 [nom. scale = 1 / 1000]

lon 12.11338 lat 47.86864

lon 12.11482 lat 47.86702 [nom. scale = 1 / 1000]



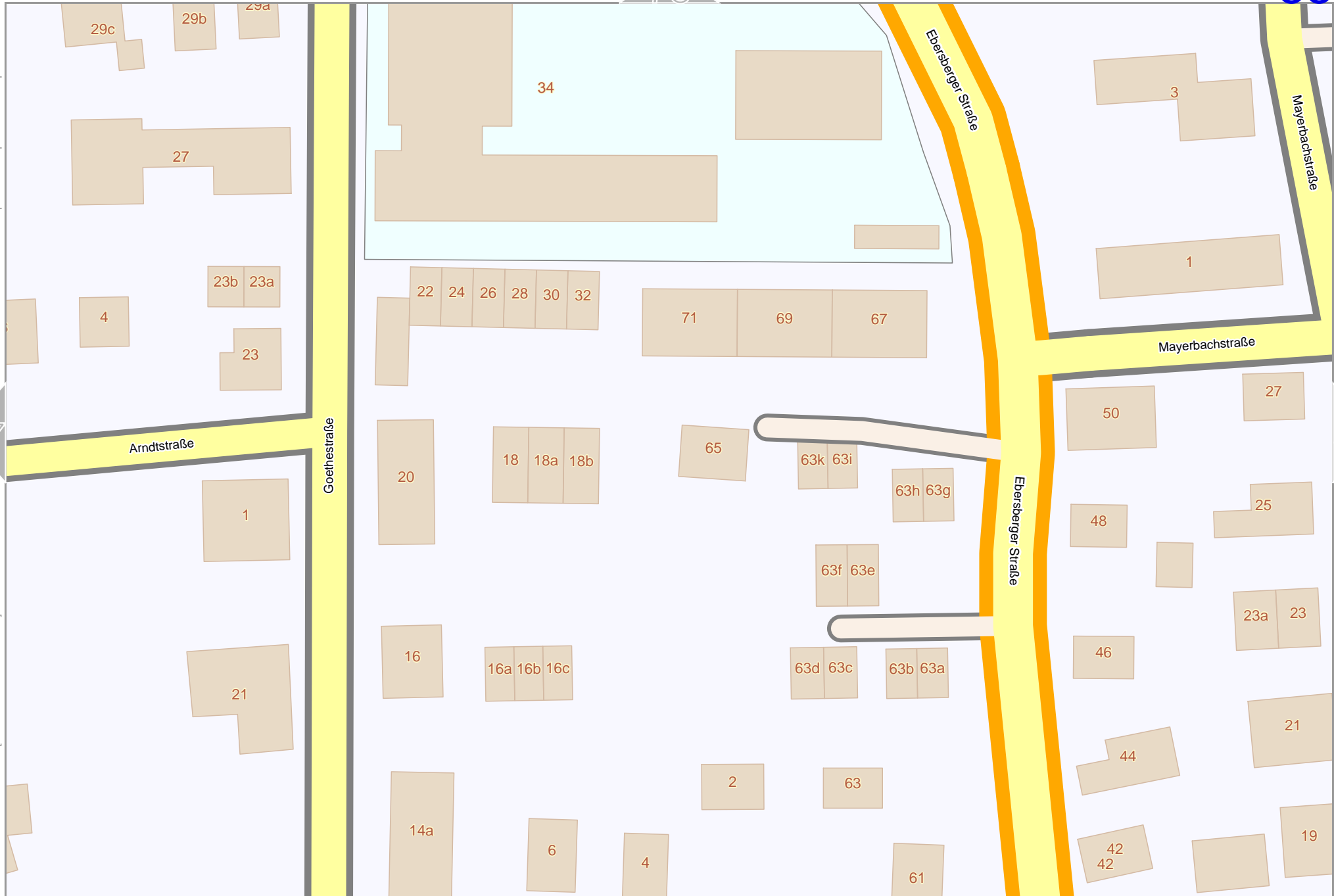
0 10 m 100 m



Map data © OpenStreetMap contributors

lon 12.11838 lat 47.86702 [nom. scale = 1 / 1000]

0 10 m 100 m



87

78

88

lon 12.12195 lat 47.86664

lon 12.1148 lat 47.8718

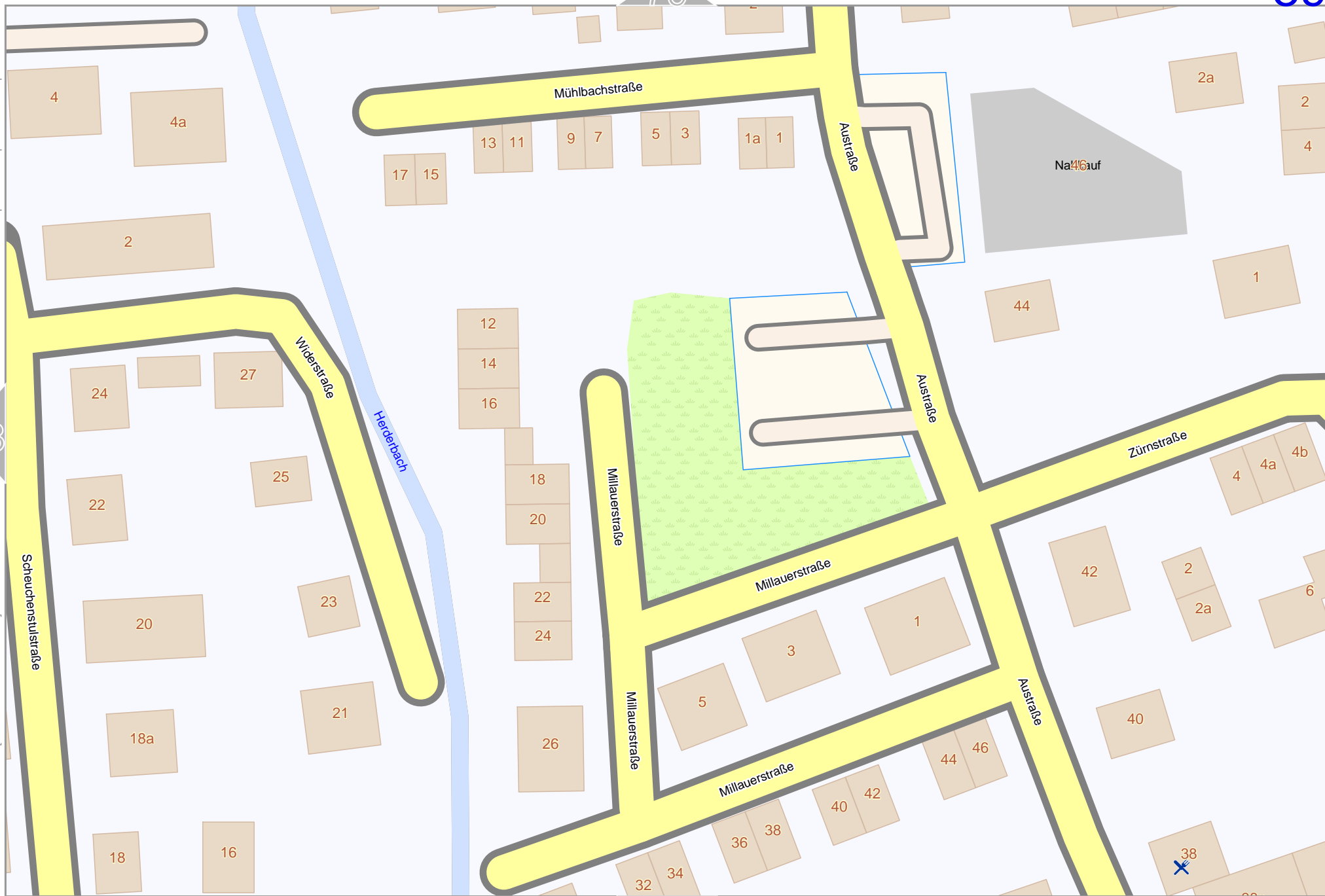
89

98

Map data © OpenStreetMap contributors

lon 12.12195 lat 47.86702 [nom. scale = 1 / 1000]

0 10 m 100 m



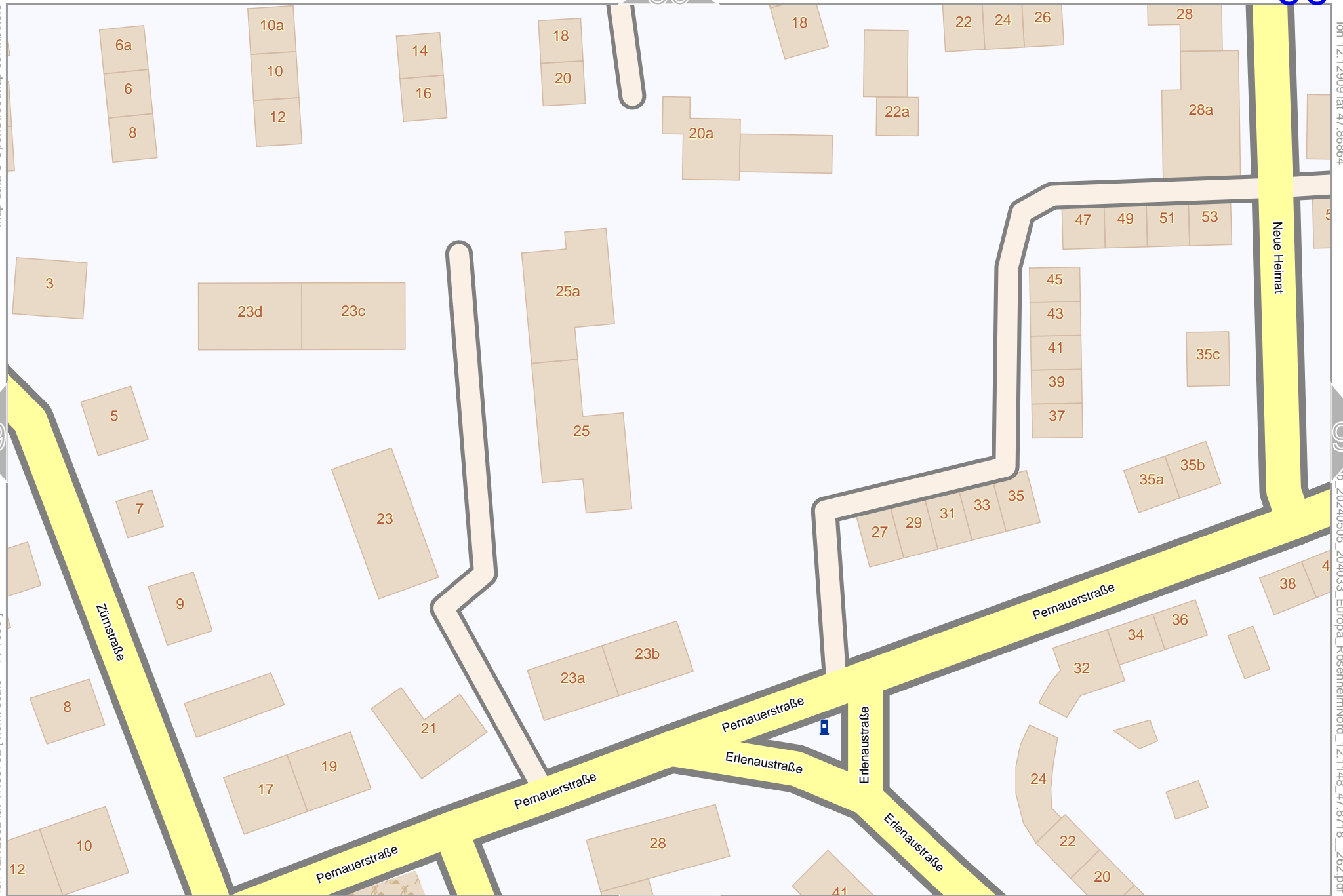
lon 12.12552 lat 47.86964

o. 20240505, 204033, Europa, RosenheimNord_12.1148_47.8718_262.pdf



Map data © OpenStreetMap contributors

lon 12.12552 lat 47.86702 [nom. scale = 1 / 1000]



lon 12.12909 lat 47.86864

lon 12.1148 lat 47.8718 262.pdf

0 10 m 100 m

100

Map data © OpenStreetMap contributors

lon 12.12909 lat 47.86702 [nom. scale = 1 / 1000]

lon 12.13266 lat 47.86664

pdfmap_20240505_204033_Europa_RosenheimNord_12.1148_47.8718_262.pdf

90

81

101



Map data © OpenStreetMap contributors

lon 12.09697 lat 47.86540 [nom. scale = 1 / 1000]

lon 12.10054 lat 47.86702
p. 20240505_204033_Europa_RosenheimNord_12.1148_47.8718_262.pdf

0 10 m 100 m



82

93

102

Map data © OpenStreetMap contributors

lon 12.10411 lat 47.86702

92

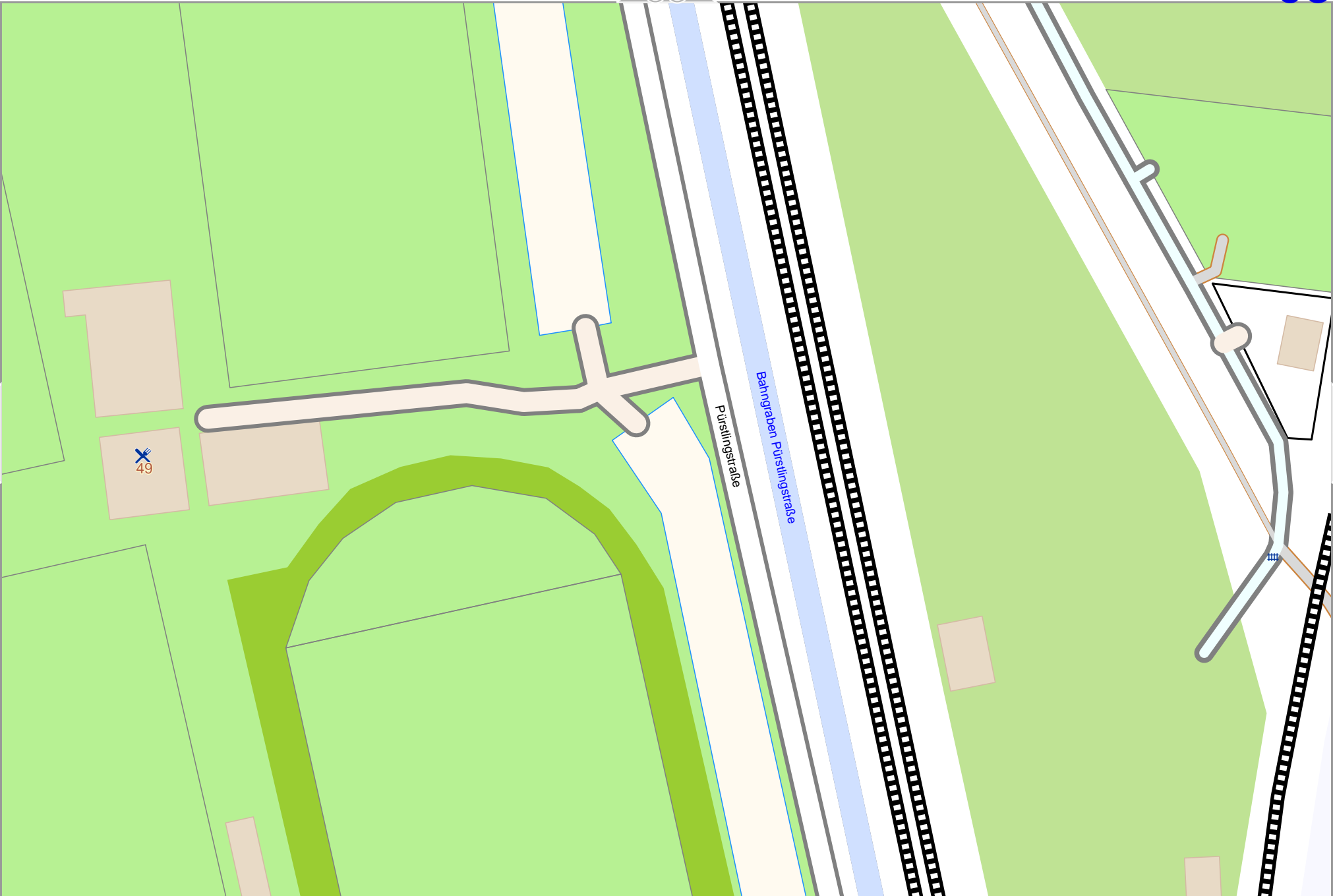
94

lon 12.10054 lat 47.86540 [nom. scale = 1 / 1000]

o. 20240505_204033_Europa_RosenheimNord_12.1148_47.8718_262.pdf

0 10 m 100 m

103



Map data © OpenStreetMap contributors

lon 12.10411 lat 47.86540 [nom. scale = 1 / 1000]

0 10 m 100 m

84 93 95 104



lon 12.10768 lat 47.86702

lon 12.10411 lat 47.86540 [nom. scale = 1 / 1000]

Map data © OpenStreetMap contributors

lon 12.1125 lat 47.86702

lon 12.10768 lat 47.86540 [nom. scale = 1 / 1000]

lon 12.1148 lat 47.8718 262.pdf



85

94

96

105

Map data © OpenStreetMap contributors

lon 12.11482 lat 47.86702

Burgfriedstraße

Burgfriedstraße

Burgfriedstraße

Burgfriedstraße

Burgfriedstraße

Lessingstraße

Am Breitenfeld

Herderstraße

65

63

61

59

57

53

51

49

37

35

55

55a5

11

24

26

28

77

26

9

13

19

17

15

22

20

18

26

5

11

Lessingstraße

Lessingstraße

Lessingstraße

2

10

3

4

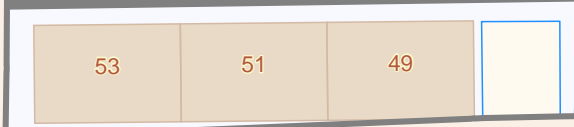
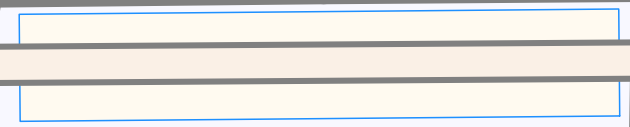
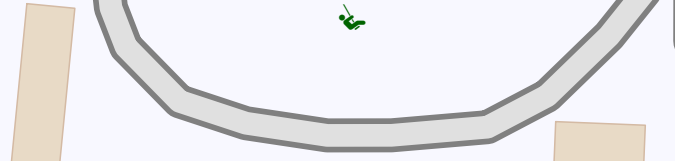

6

8

lon 12.11125 lat 47.86540 [nom. scale = 1 / 1000]

lon 12.11482 lat 47.86702

0 10 m 100 m



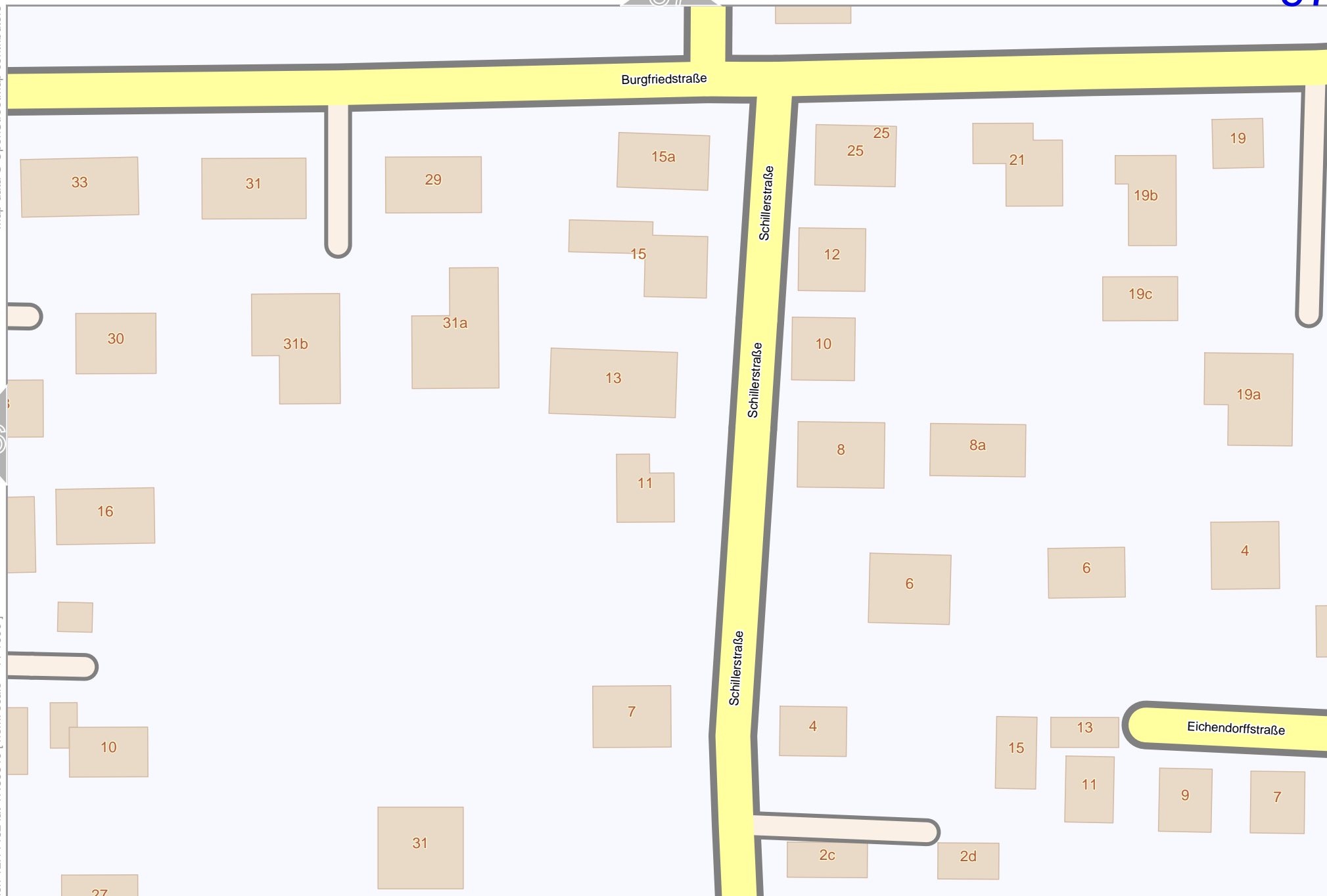
Map data © OpenStreetMap contributors

lon 12.11482 lat 47.86540

lon 12.11482 lat 47.86540 [nom. scale = 1 / 1000]

lon 12.11482 lat 47.86540 [nom. scale = 1 / 1000]

0 10 m 100 m



Map data © OpenStreetMap contributors

lon 12.12195 lat 47.86702

97

99

lon 12.11838 lat 47.86540 [nom. scale = 1 / 1000]

o. 20240505_204033_Europa_RosenheimNord_12.1148_47.8718_262.pdf

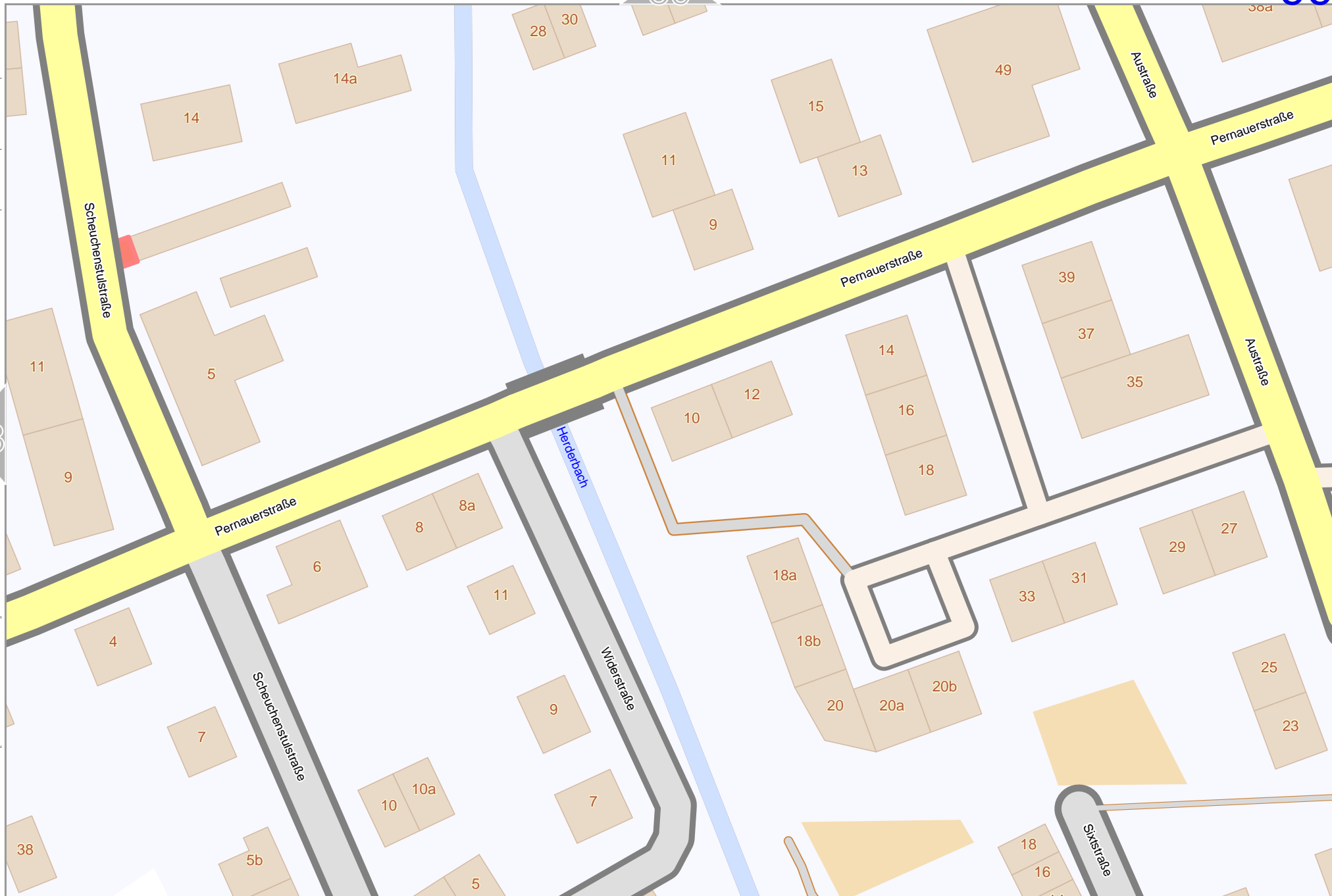


0 10 m 100 m

108

Map data © OpenStreetMap contributors

lon 12.12195 lat 47.86540 [nom. scale = 1 / 1000]



lon 12.12552 lat 47.86702

© 2024©505, 204033, Europa_RosenheimNord_12.1148_47.8718_262.pdf

0 10 m 100 m

98 89 100

109

Map data © OpenStreetMap contributors

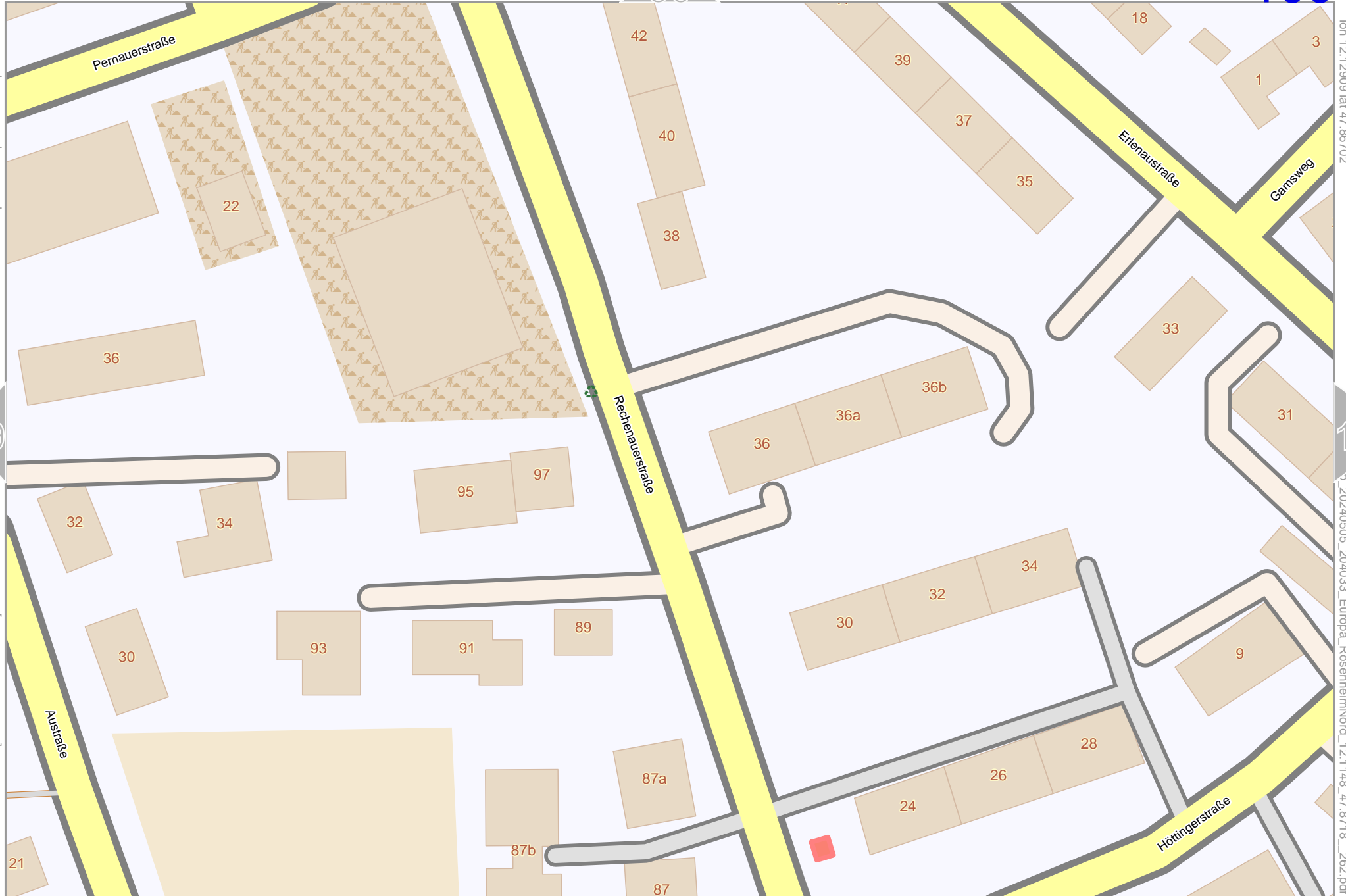
lon 12.12909 lat 47.86702

90

101

lon 12.12552 lat 47.86540 [nom. scale = 1 / 1000]

20240505_204033_Europa_RosenheimNord_12.1148_47.8718_262.pdf



0 10 m 100 m

110

Map data © OpenStreetMap contributors

lon 12.12909 lat 47.86540 [nom. scale = 1 / 1000]

lon 12.13266 lat 47.86702

pdfmap_20240505_204033_Europa_RosenheimNord_12.1148_47.8718_262.pdf



0 10 m 100 m



www.milvusmap.eu



Map data © OpenStreetMap contributors

lon 12.09697 lat 47.86379 [nom. scale = 1 / 1000]

lon 12.10054 lat 47.86540

20240505_204033_Europa_RosenheimNord_12.1148_47.8718_262.pdf



Map data © OpenStreetMap contributors

lon 12.10054 lat 47.86379 [nom. scale = 1 / 1000]

0 10 m 100 m



93

102

104

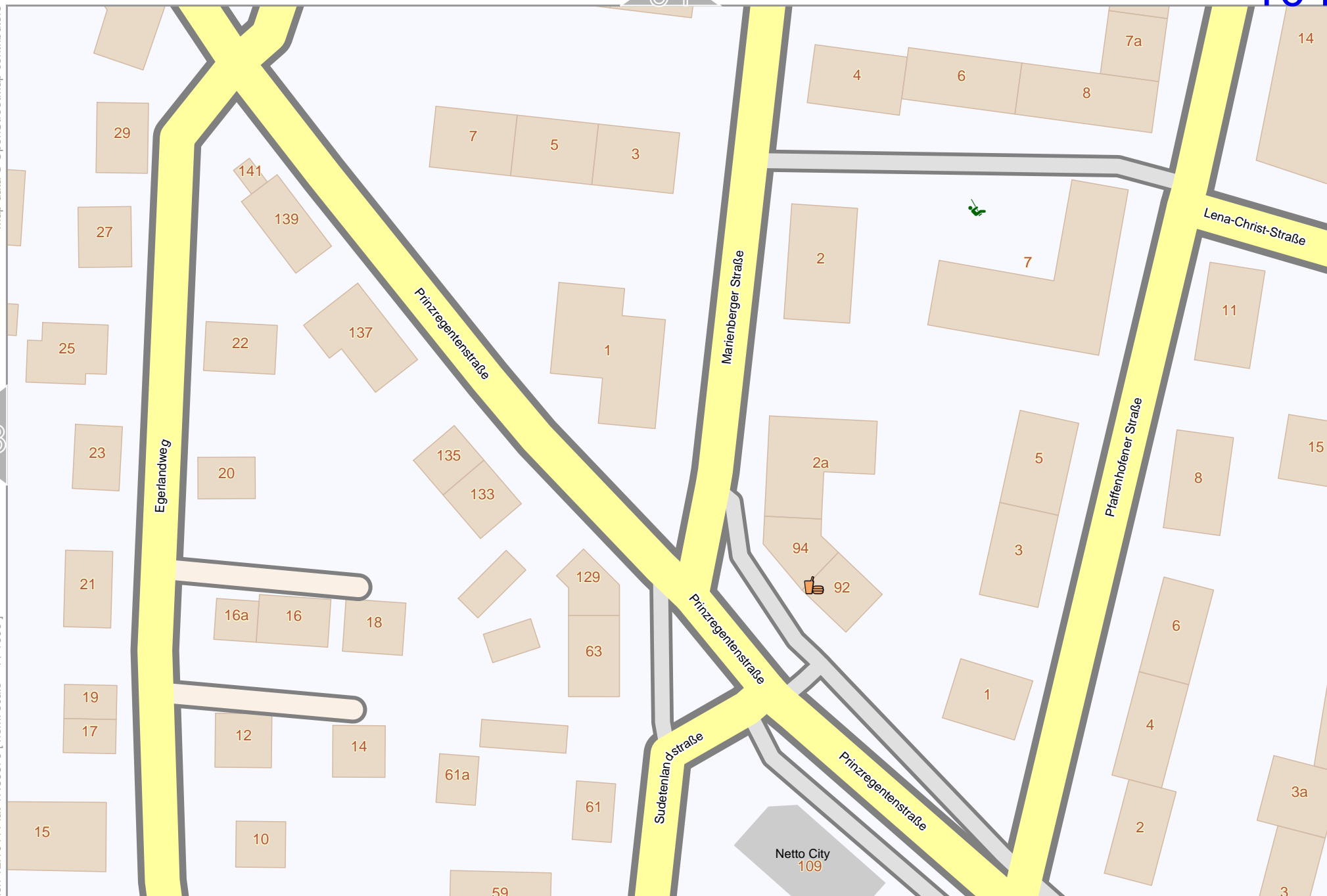
113

lon 12.10411 lat 47.86540
20240505_204033_Europa_RosenheimNord_12.1148_47.8718_262.pdf

Map data © OpenStreetMap contributors

lon 12.10411 lat 47.86379 [nom. scale = 1 / 1000]

0 10 m 100 m



lon 12.10768 lat 47.86540

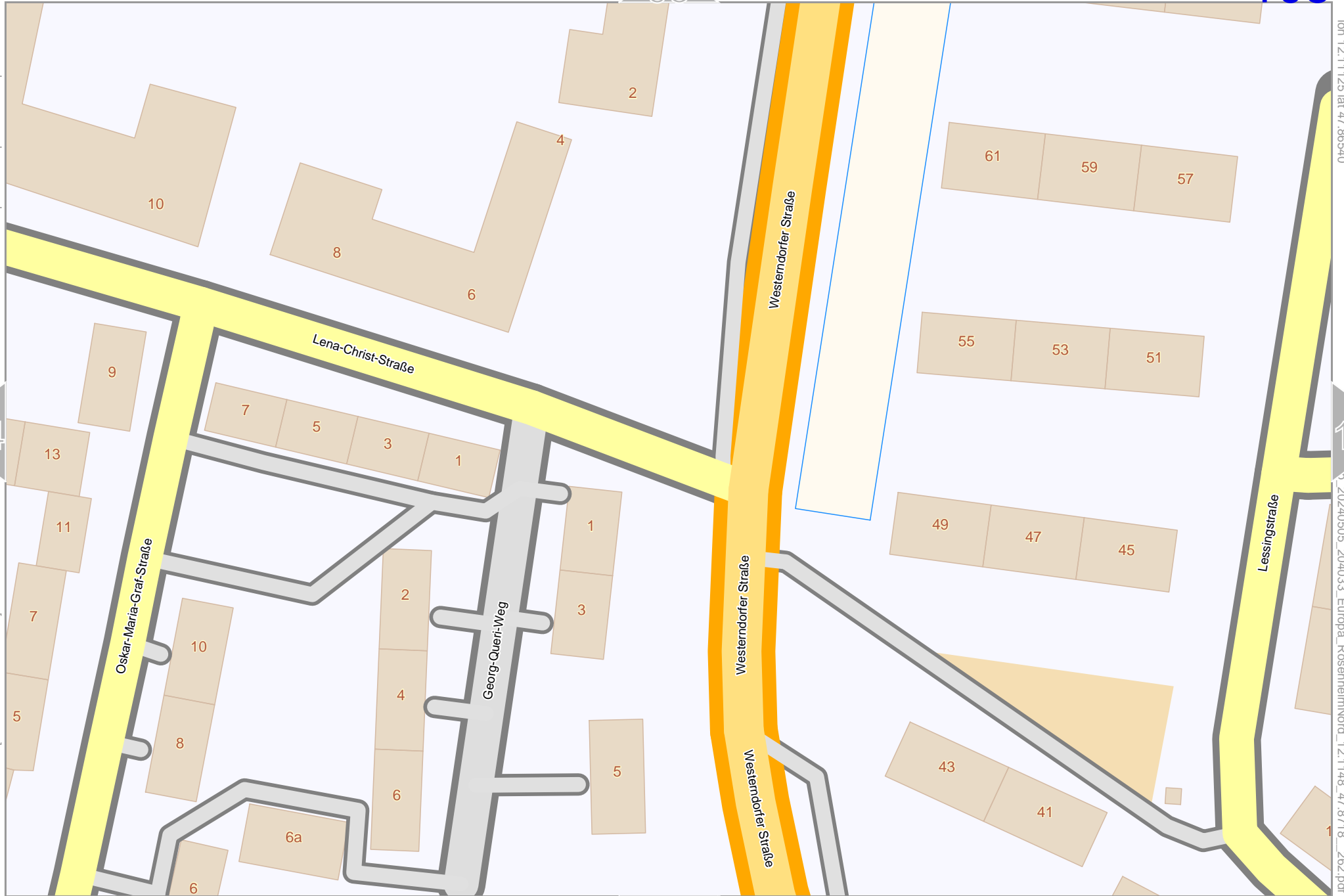
20240505_204033_Europa_RosenheimNord_12.1148_47.8718_262.pdf

Map data © OpenStreetMap contributors

lon 12.10768 lat 47.86379 [nom. scale = 1 / 1000]

lon 12.11125 lat 47.86540

20240505_204033_Europa_RosenheimNord_12.1148_47.8718_262.pdf

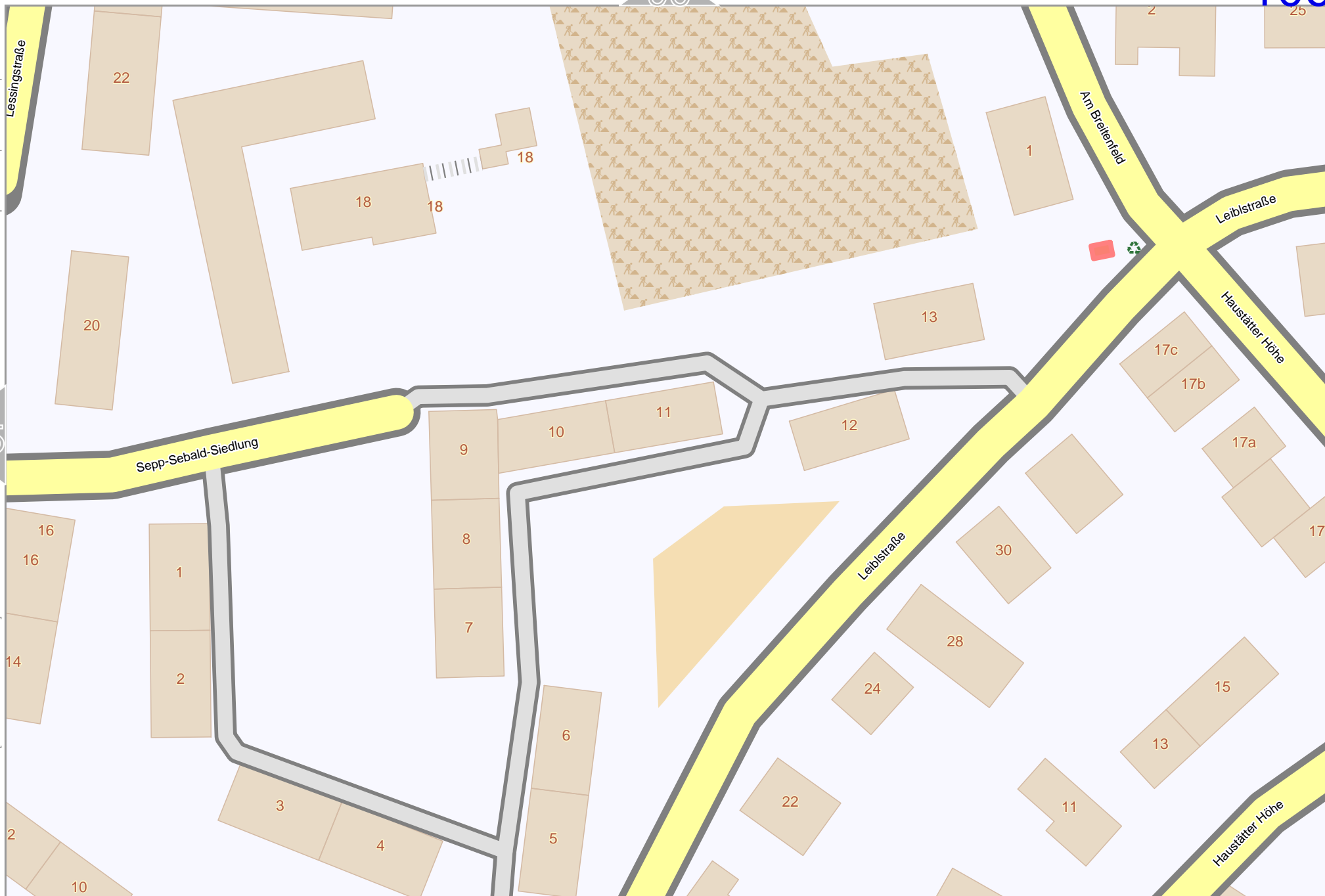


0 10 m 100 m

115

Map data © OpenStreetMap contributors

lon 12.11482 lat 47.86540



lon 12.11125 lat 47.86379 [nom. scale = 1 / 1000]

20240505_204033_Europa_RosenheimNord_12.1148_47.8718_262.pdf

0 10 m 100 m

Map data © OpenStreetMap contributors

lon 12.11482 lat 47.86379 [nom. scale = 1 / 1000]



0 10 m 100 m

lon 12.11482 lat 47.86379 [nom. scale = 1 / 1000]

Map data © OpenStreetMap contributors

lon 12.11838 lat 47.86379 [nom. scale = 1 / 1000]



lon 12.12195 lat 47.86540

© 2024/05/05, 20/40/33, Europa, RosenheimNord_12.1148_47.8718_262.pdf

Map data © OpenStreetMap contributors

lon 12.12195 lat 47.86379 [nom. scale = 1 / 1000]

lon 12.12552 lat 47.86540

20240505_204033_Europa_RosenheimNord_12.1148_47.8718_262.pdf



Map data © OpenStreetMap contributors

lon 12.12552 lat 47.86379 [nom. scale = 1 / 1000]

0 10 m 100 m



lon 12.12909 lat 47.86540

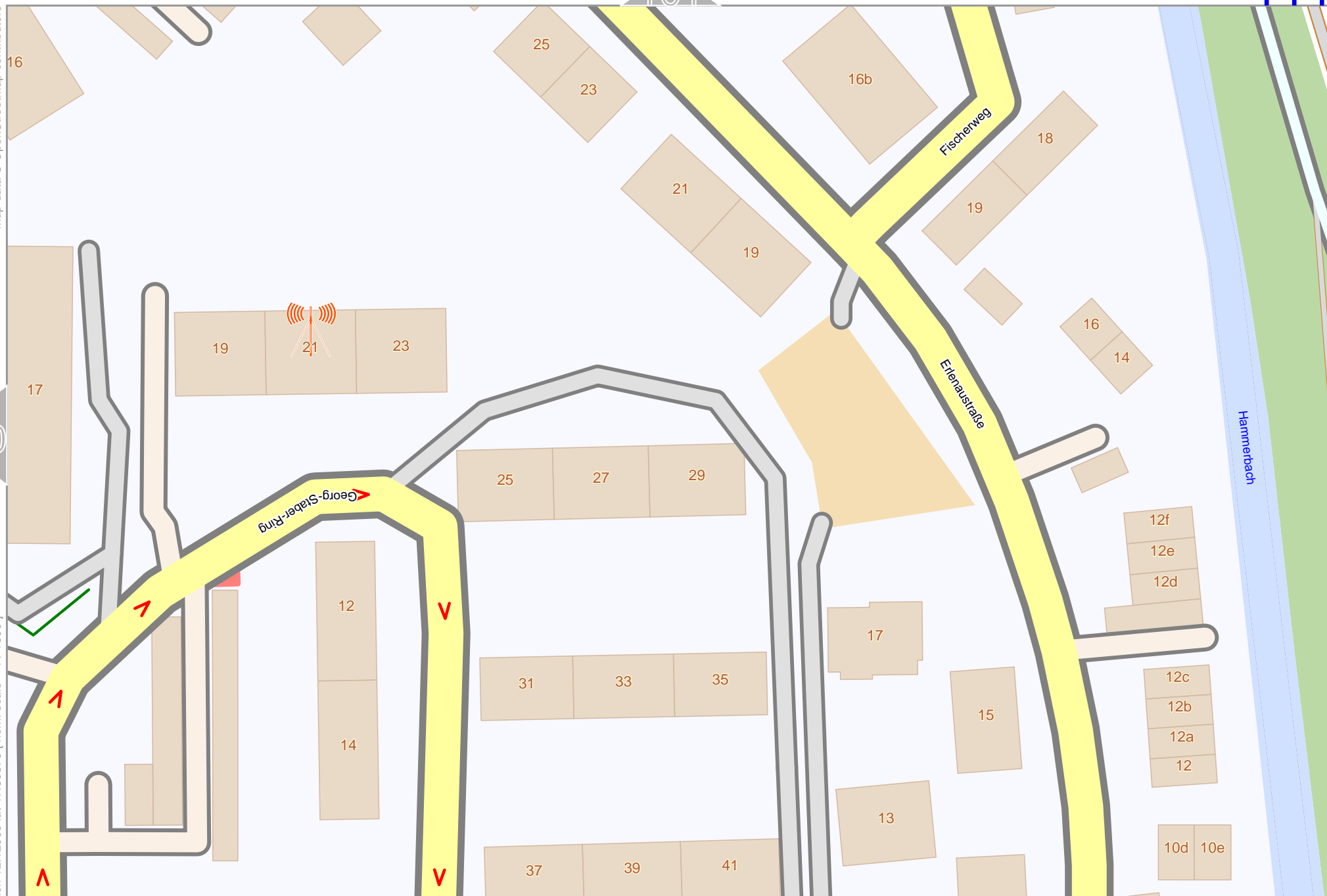
© 2024/05/05, 20/03/2024 Europa_RosenheimNord_12.1148_47.8718_262.pdf

Map data © OpenStreetMap contributors

lon 12.12909 lat 47.86379 [nom. scale = 1 / 1000]

lon 12.13266 lat 47.86540

pdfmap_20240505_204033_Europa_RosenheimNord_12.1148_47.8718_262.pdf



0 10 m 100 m

Map data © OpenStreetMap contributors

lon 12.09697 lat 47.86217 [nom. scale = 1 / 1000]

0 10 m 100 m



lon 12.10054 lat 47.86379

113

20240505_204033_Europa_RosenheimNord_12.1148_47.8718_262.pdf

Map data © OpenStreetMap contributors

lon 12.10411 lat 47.86379

© 2024/05/05, 20/03/23, Europa_RosenheimNord_12.1148_47.8718_262.pdf

112

114

lon 12.10054 lat 47.86217 [nom. scale = 1 / 1000]





Map data © OpenStreetMap contributors

lon 12.11125 lat 47.86379

114

116

lon 12.10768 lat 47.86217 [nom. scale = 1 / 1000]

20240505_204033_Europa_RosenheimNord_12.1148_47.8718_262.pdf



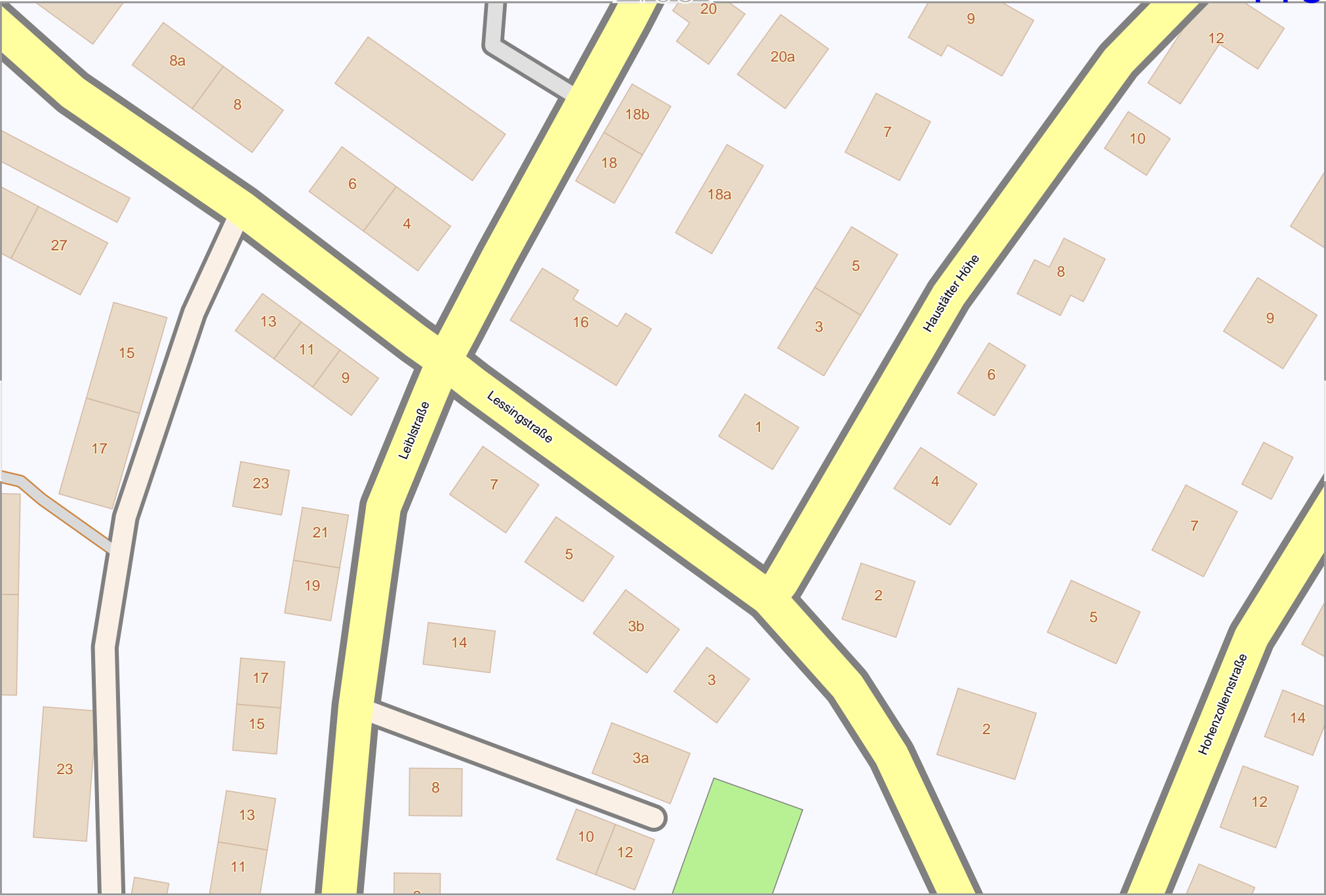
Map data © OpenStreetMap contributors

lon 12.11125 lat 47.86217 [nom. scale = 1 / 1000]

lon 12.11482 lat 47.86379

20240505_204033_Europa_RosenheimNord_12.1148_47.8718_262.pdf

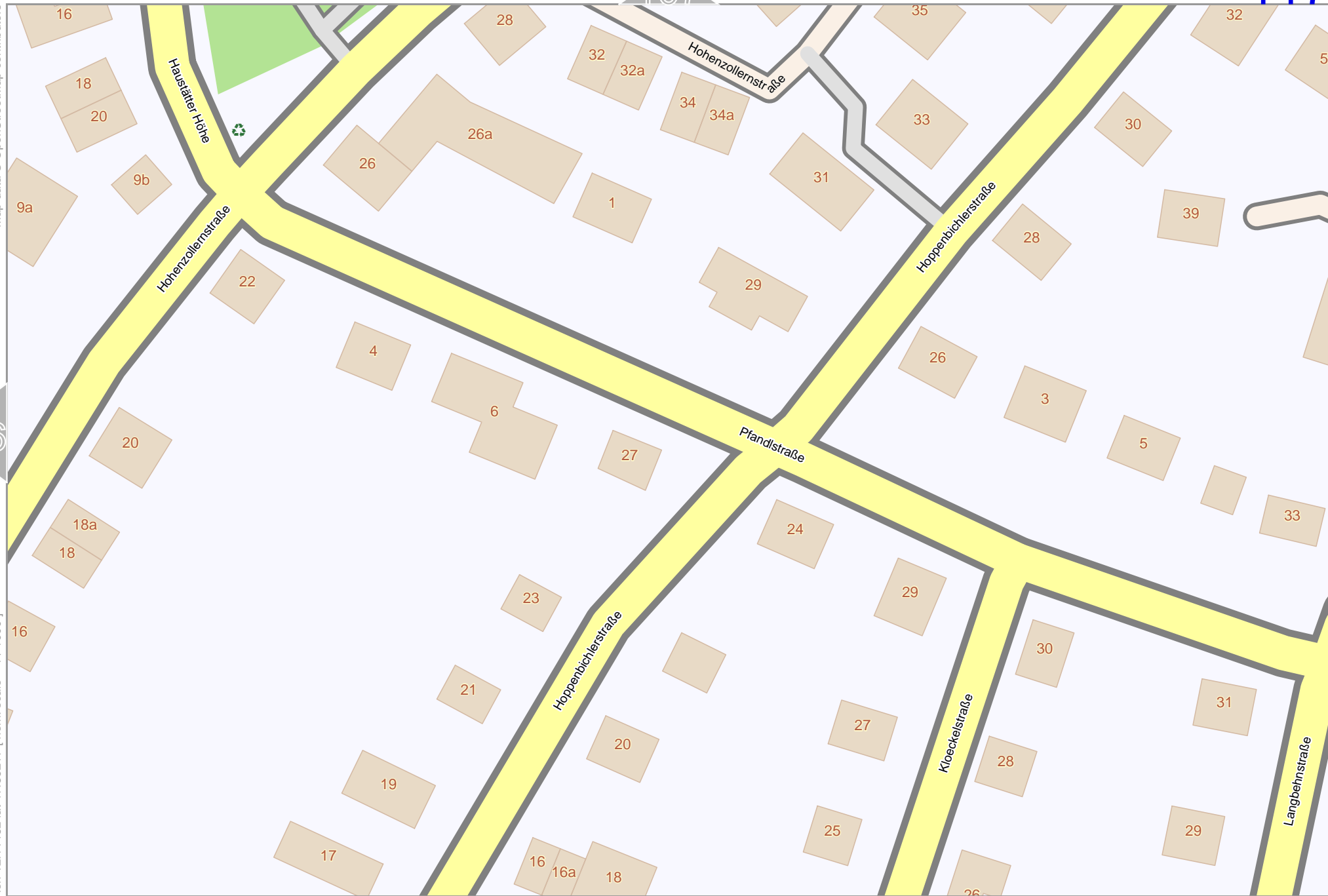
0 10 m 100 m



Map data © OpenStreetMap contributors

lon 12.11482 lat 47.86217 [nom. scale = 1 / 1000]

0 10 m 100 m

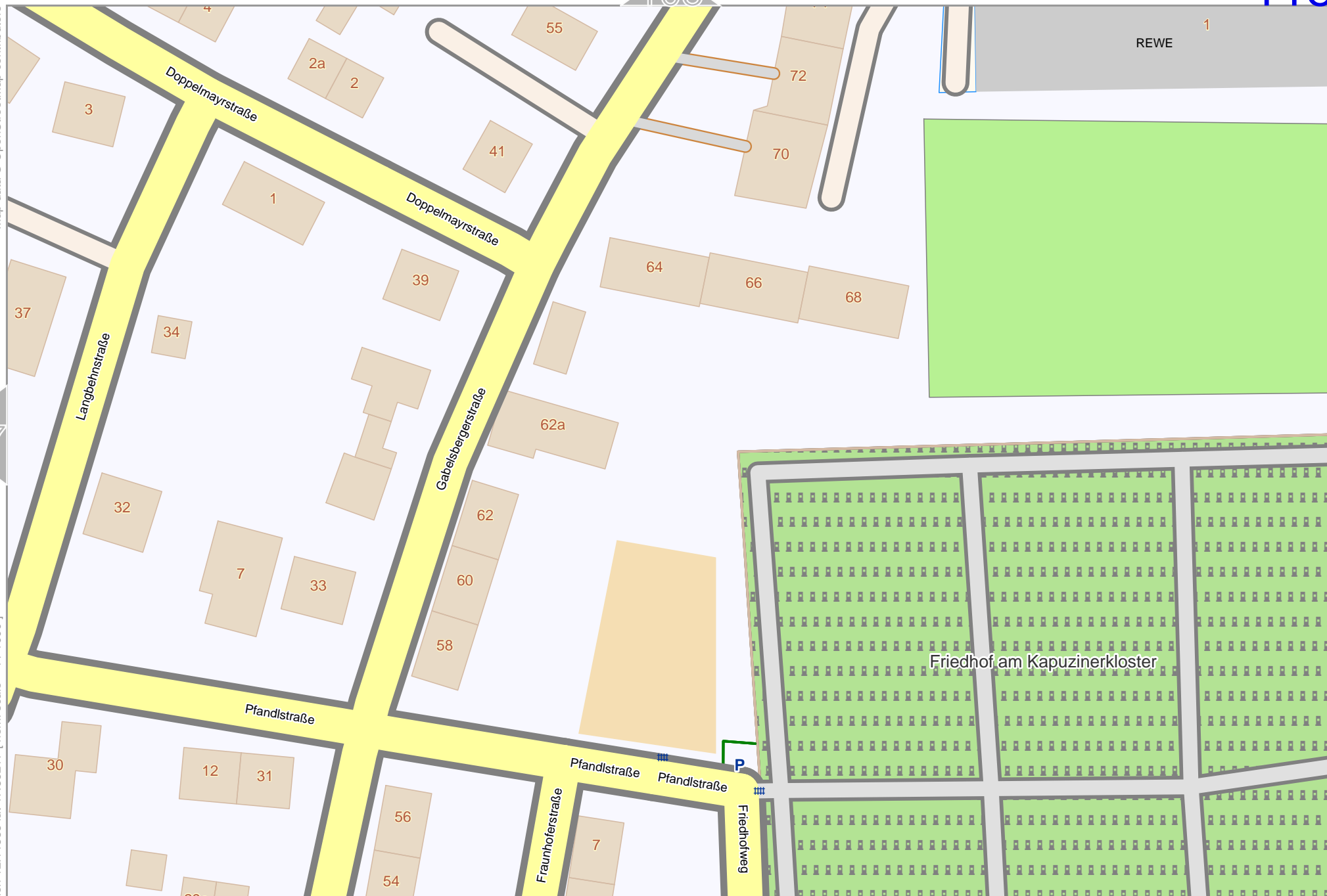


lon 12.11482 lat 47.86217

20240505_204033_Europa_RosenheimNord_12.1148_47.8718_262.pdf

Map data © OpenStreetMap contributors

lon 12.11838 lat 47.86217 [nom. scale = 1 / 1000]



lon 12.12195 lat 47.86379
© 2024 0505_204033_Europa_RosenheimNord_12.1148_47.8718_262.pdf

117

108

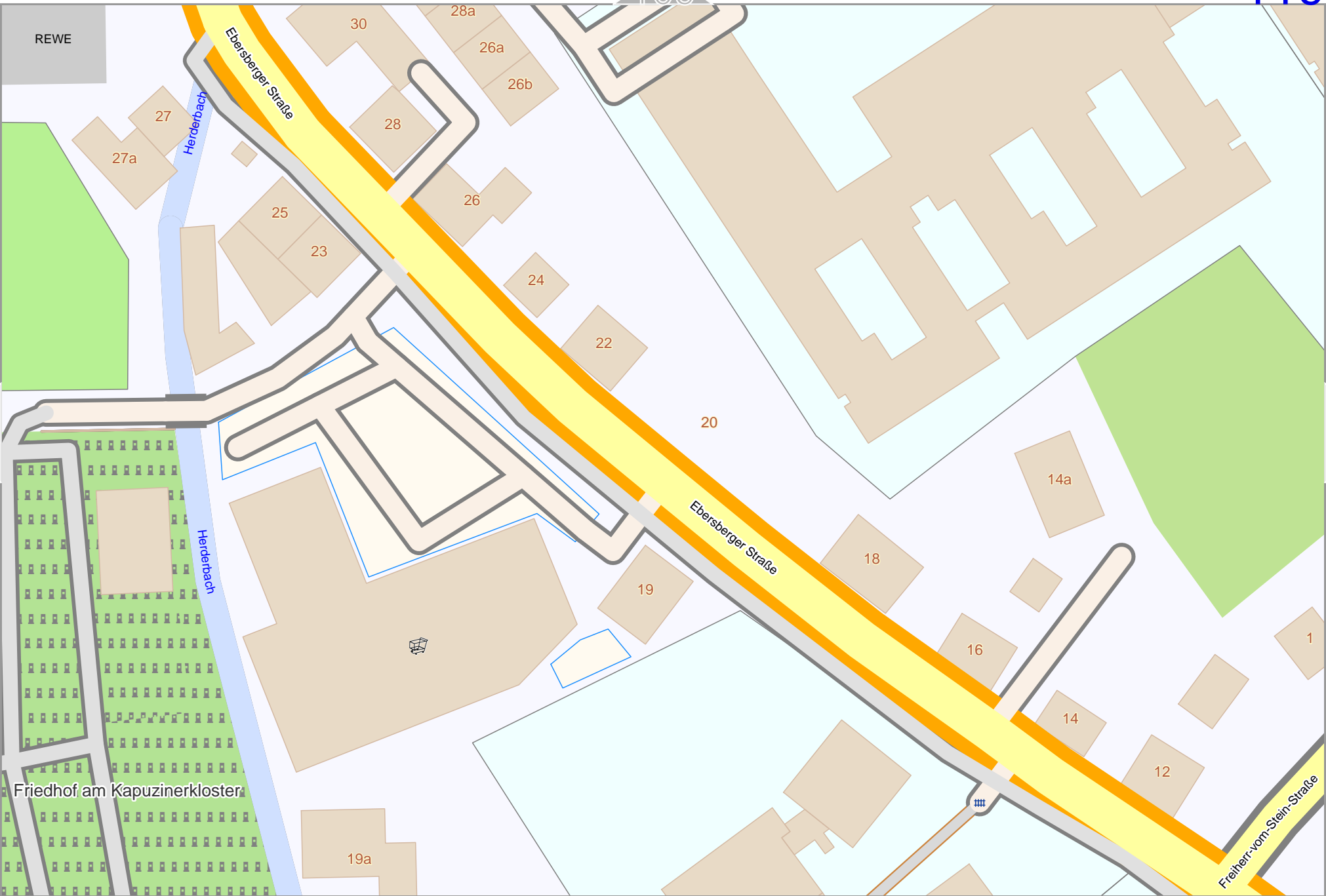
119

Map data © OpenStreetMap contributors

lon 12.12195 lat 47.86217 [nom. scale = 1 / 1000]

lon 12.12552 lat 47.86379

20240505_204033_Europa_RosenheimNord_12.1148_47.8718_262.pdf



118

120

Map data © OpenStreetMap contributors

lon 12.12552 lat 47.86217 [nom. scale = 1 / 1000]



lon 12.12909 lat 47.86379

20240505_204033_Europa_RosenheimNord_12.1148_47.8718_262.pdf

0 10 m 100 m

119

110

121

Map data © OpenStreetMap contributors

lon 12.12909 lat 47.86217 [nom. scale = 1 / 1000]



lon 12.13266 lat 47.86379

pdfmap_20240505_204033_Europa_RosenheimNord_12.1148_47.8718_262.pdf