

Le Vésinet

lon 2.16723 lat 48.90835



lon 2.07434 lat 48.86743
[nom. scale = 1 / 26000]

pdfmap_20240428_063406_Le_Vésinet_2.11989_48.8873_591.pdf

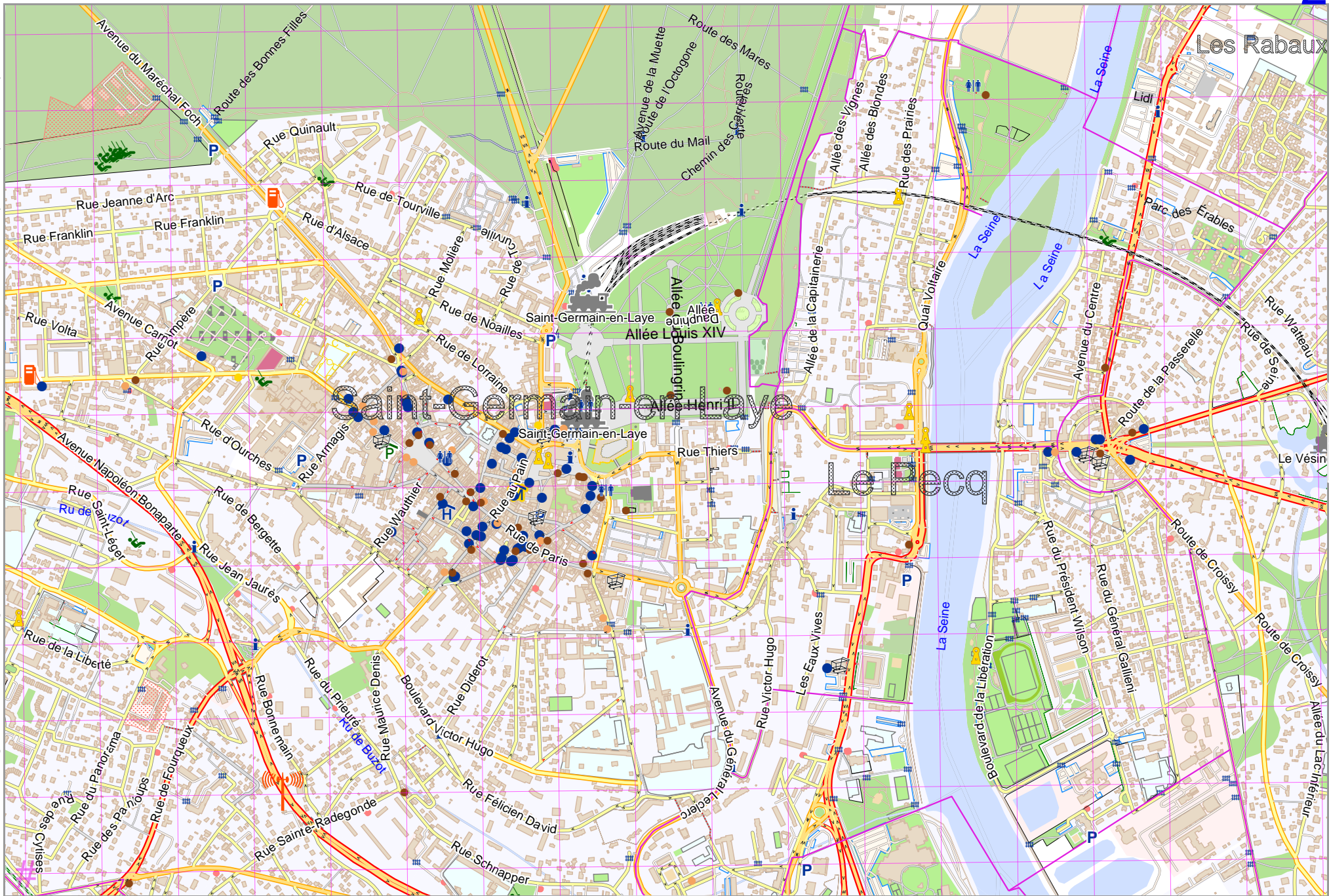
Le Vésinet

Map data © OpenStreetMap contributors

lon 2.12167 lat 48.90335

lon 2.07434 lat 48.88731 [nom. scale = 1 / 13000]

pdfmap_20240428_063406_Le_Vésinet_2.11989_48.8873_591.pdf



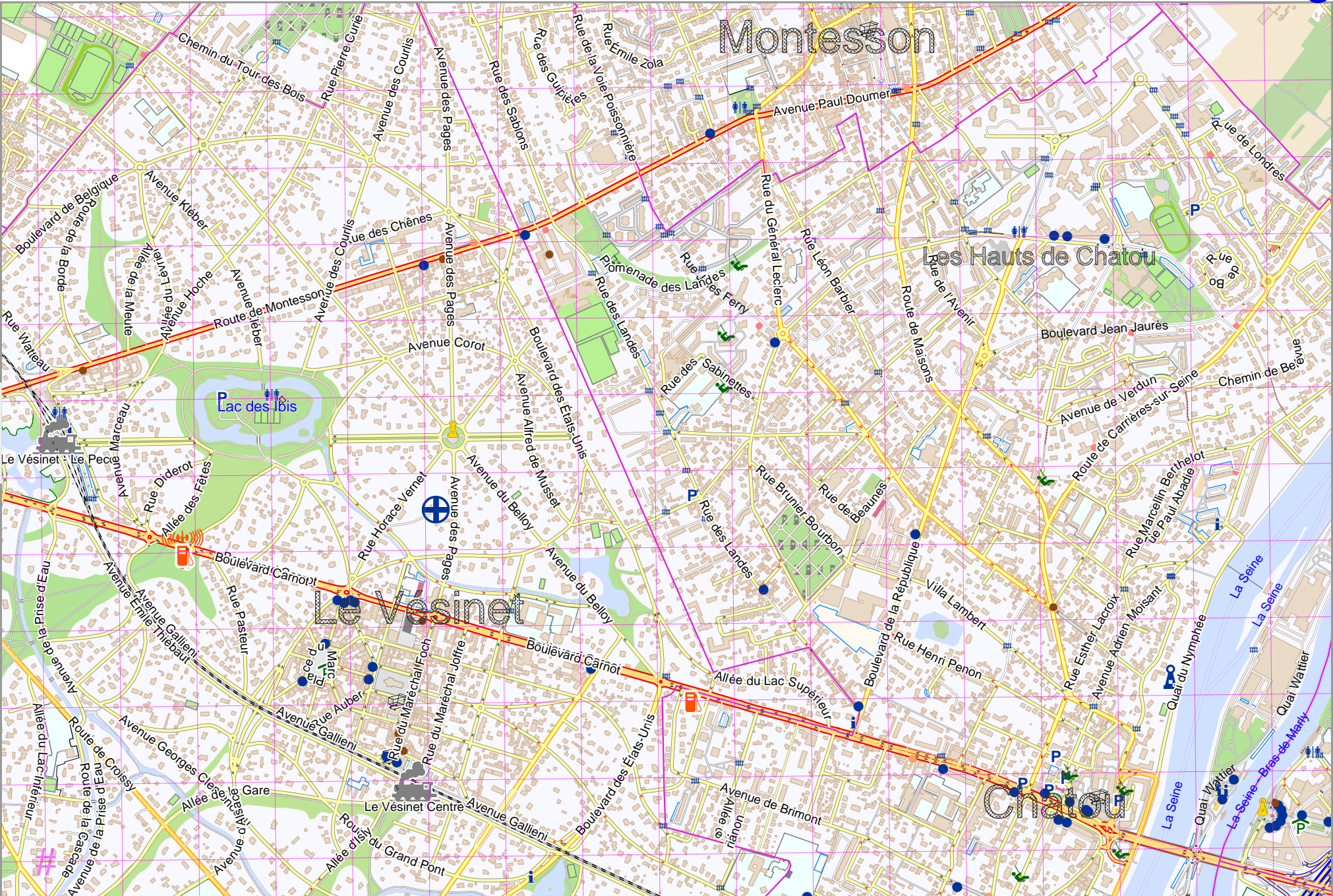
UTM: 31 U easting 432.20 km northing 5415.40 km

UTM-Grid-width = 200m

Le Vésinet

Map data © OpenStreetMap contributors

lon 2.11990 lat 48.88731 [nom. scale = 1 / 13000]



lon 2.16723 lat 48.90835

pdfmap_20240428_063406_Le_Vésinet_2.11990_48.8873_591.pdf

UTM: 31 U easting 435.60 km northing 5415.40 km

UTM-Grid-width = 200m

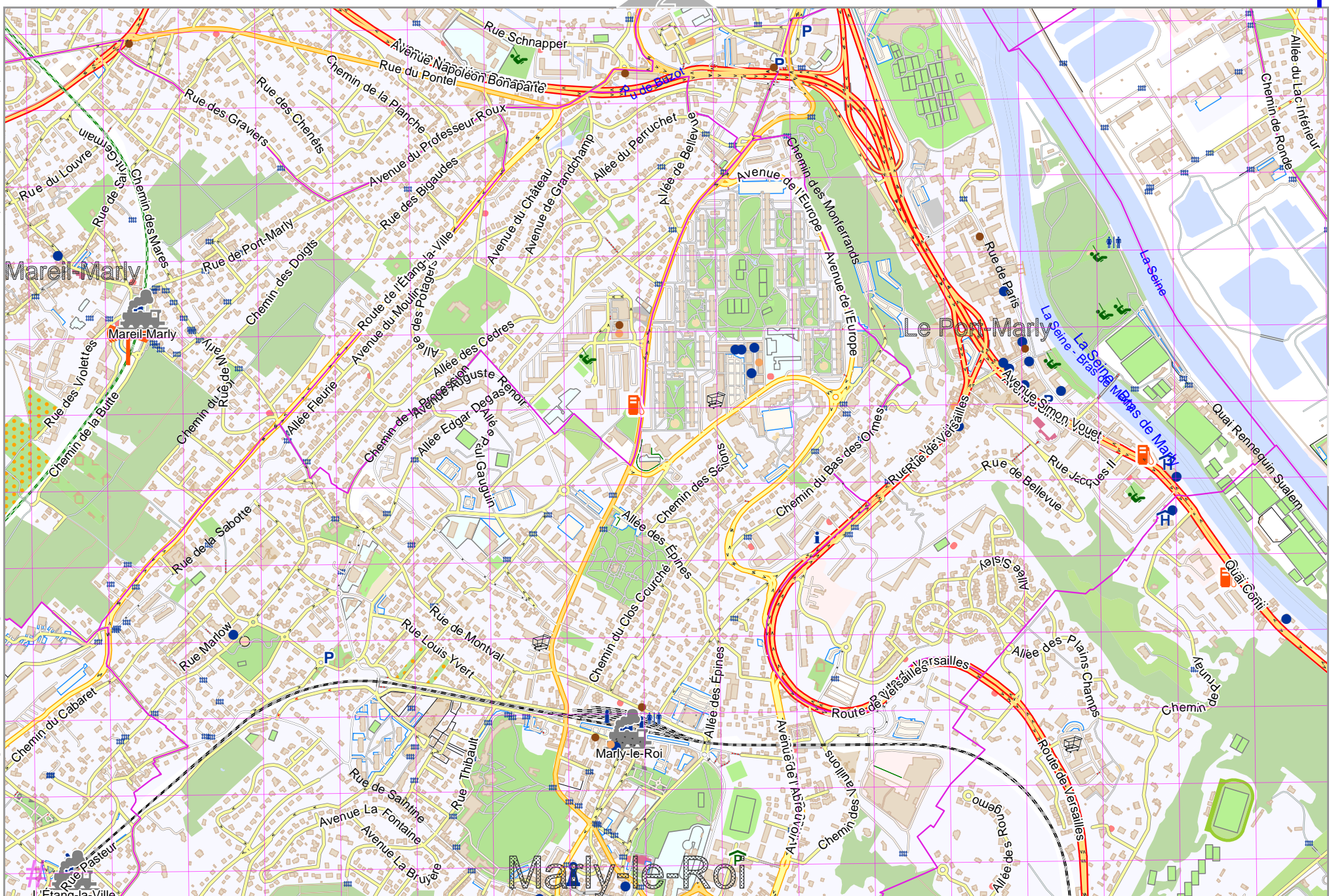
Le Vésinet

Map data © OpenStreetMap contributors

lon 2.07434 lat 48.86743 [nom. scale = 1 / 13000]

lon 2.12167 lat 48.88348

pdfmap_20240428_063406_Le_Vésinet_2.11989_48.8873_591.pdf



UTM: 31 U easting 432.20 km northing 5413.20 km

UTM-Grid-width = 200m

