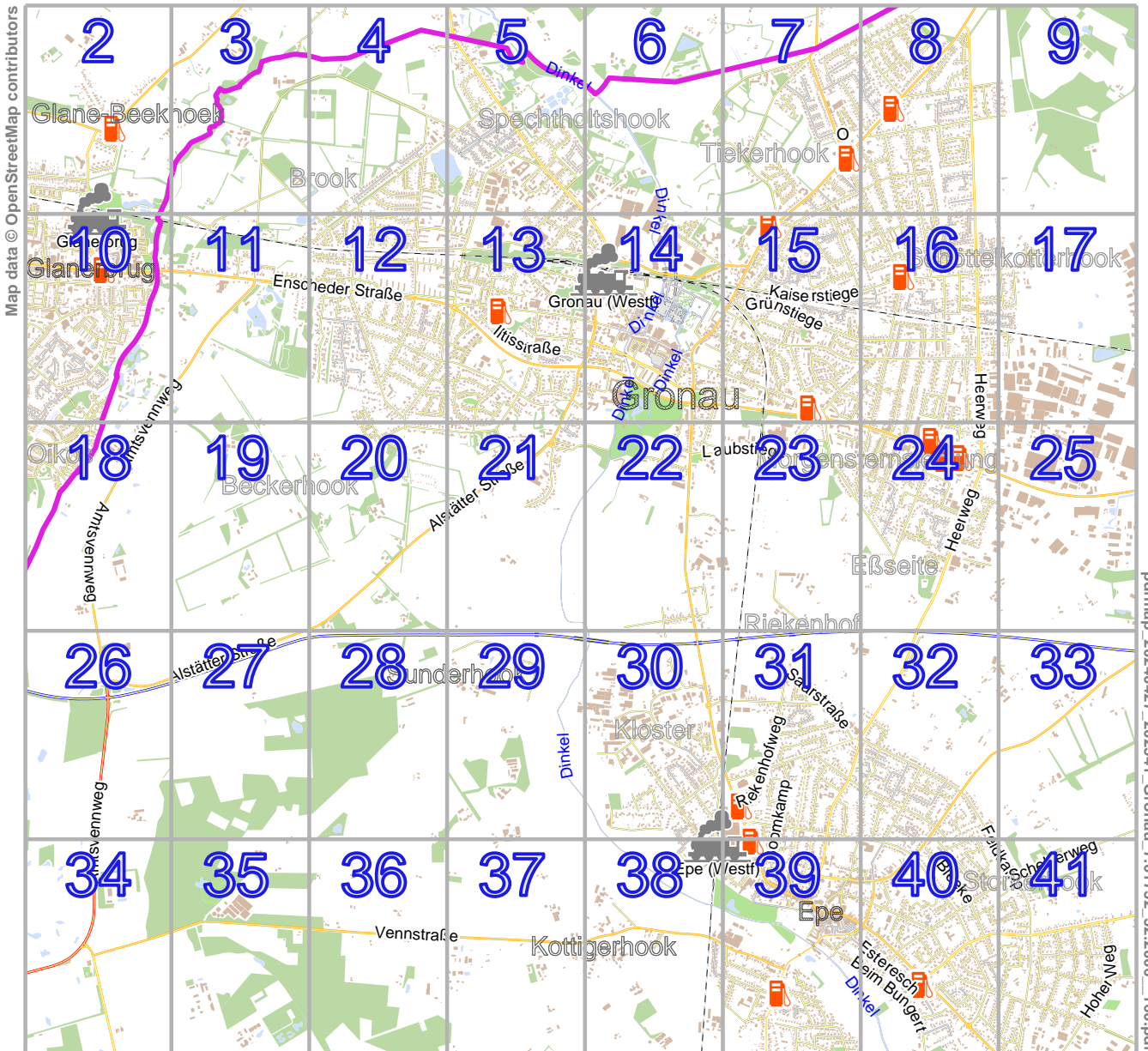
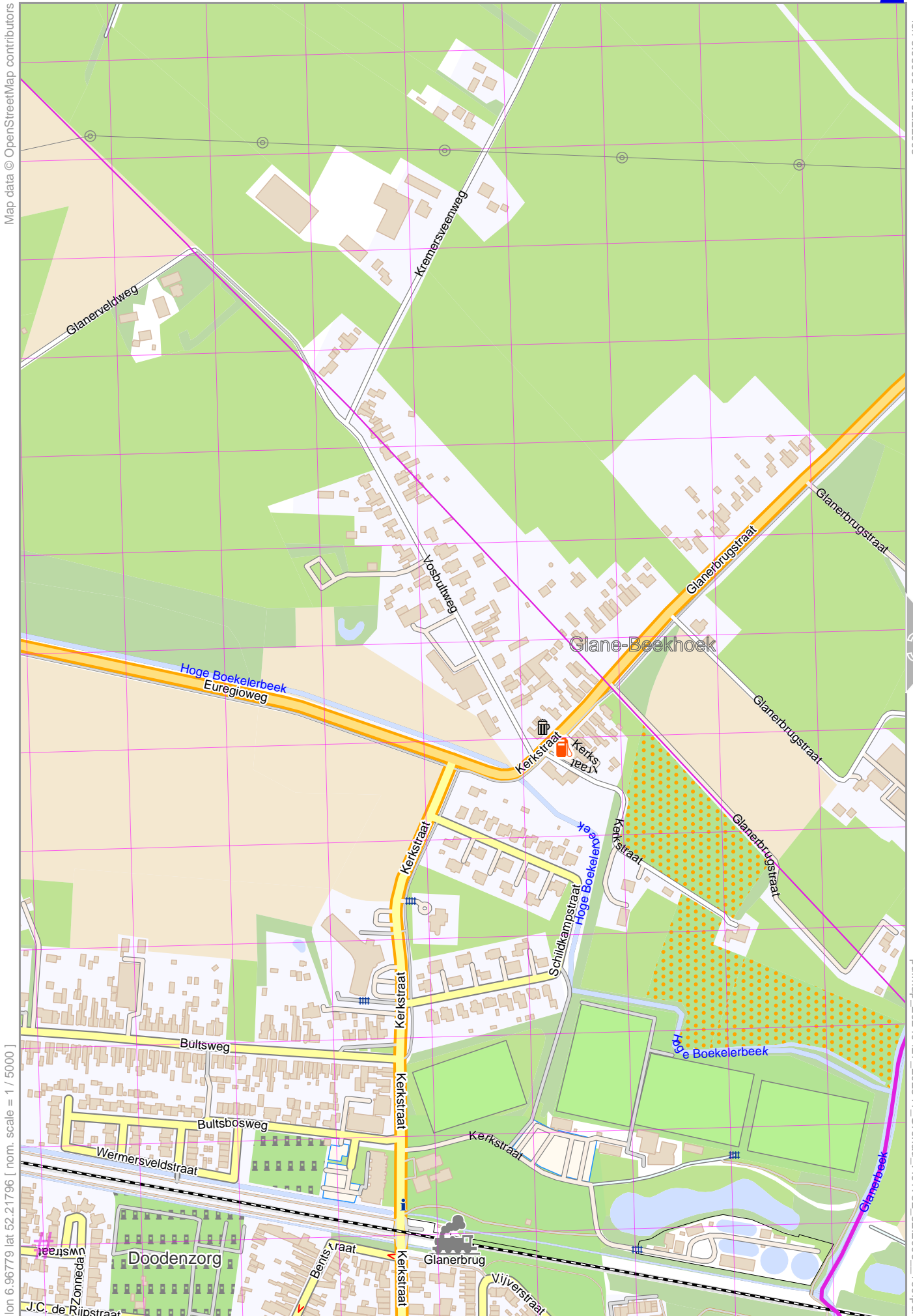


Gronau

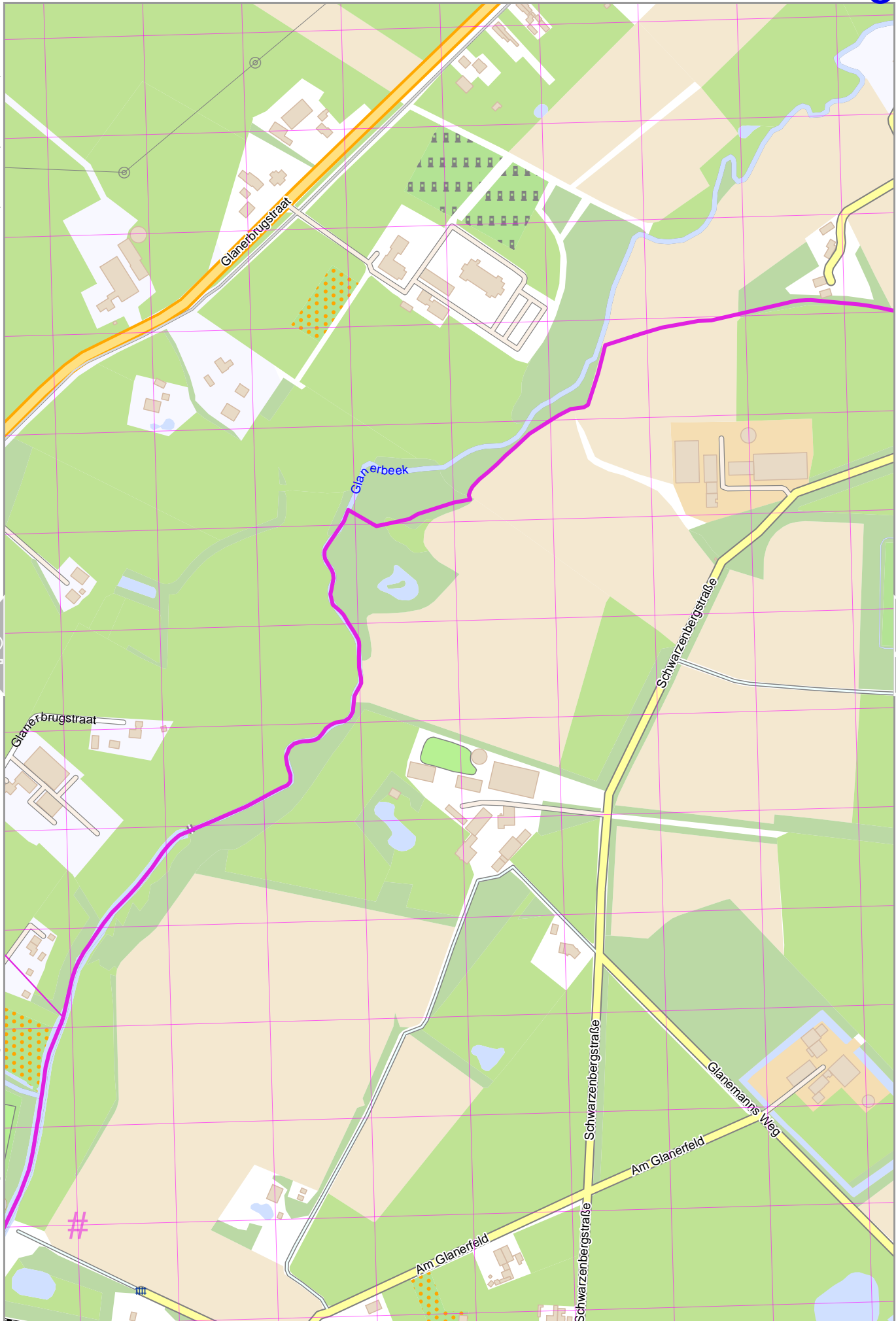
lon 7.06798 lat 52.22995





Map data © OpenStreetMap contributors

lon 6.99339 lat 52.22995



2

4

lon 6.98023 lat 52.21796 | nom. scale = 1 / 5000

pdfmap_20240427_202541_Gronau_7.01752_52.2006_160.pdf

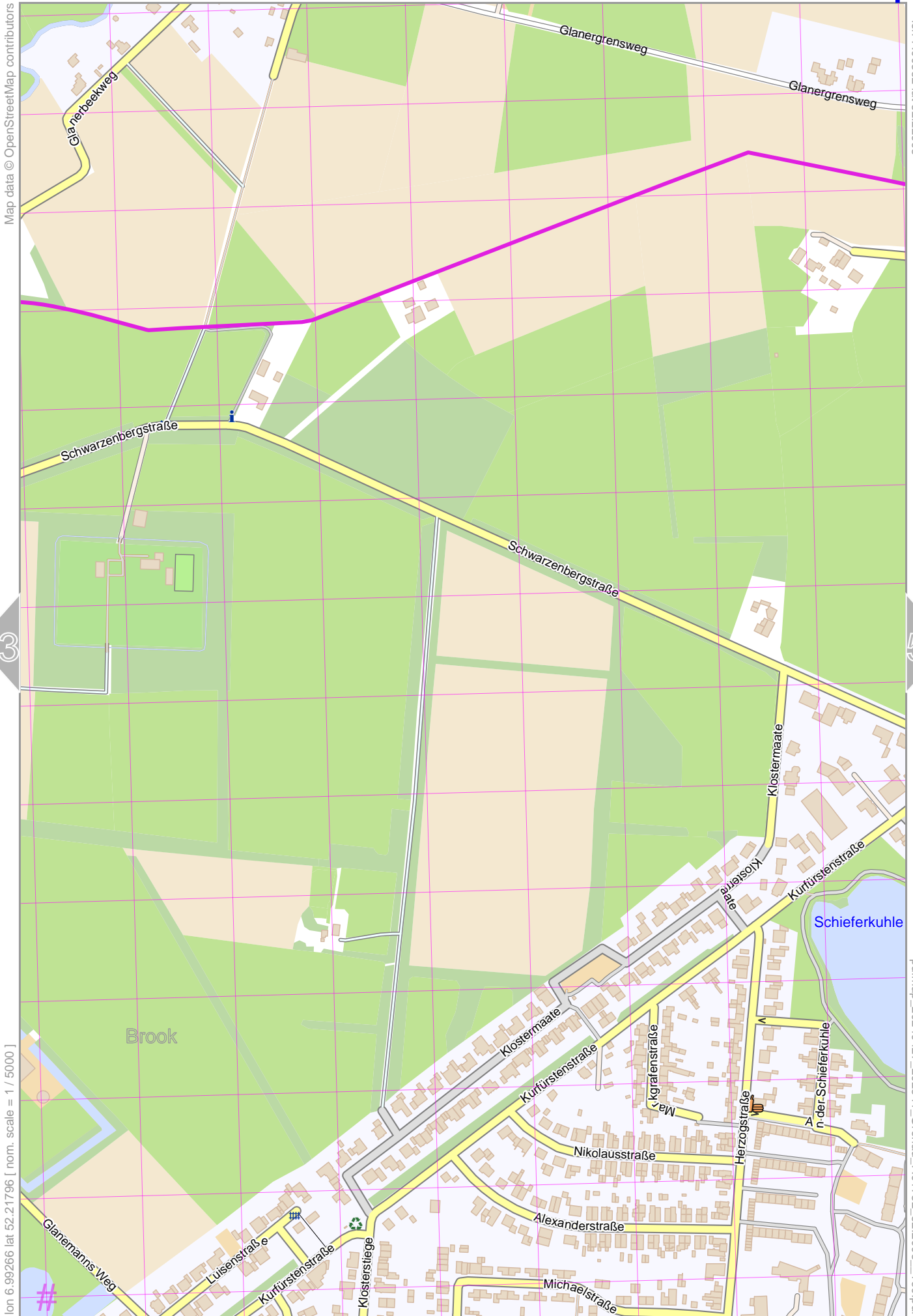
UTM: 32 U easting 362.10 km northing 5787.30 km
UTM-Grid-width = 100m

11

Gronau

Map data © OpenStreetMap contributors

lon 7.00652 lat 52.22995

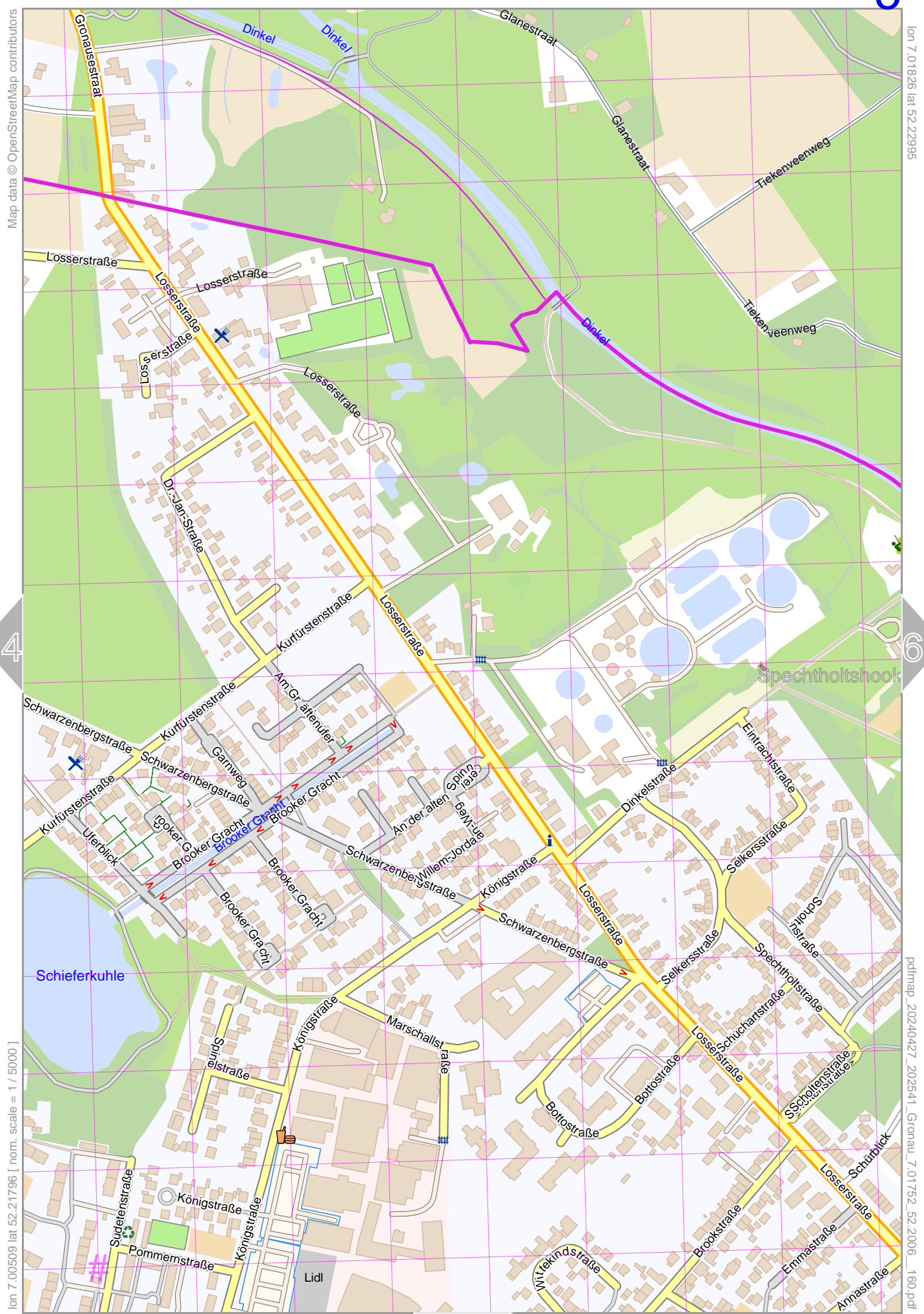


lon 6.99266 lat 52.21796 | nom. scale = 1 / 5000

pdfmap_20240427_202541_Gronau_7.01752_52.2006_160.pdf

UTM: 32 U easting 362.90 km northing 5787.20 km
UTM-Grid-width = 100m

Gronau



Map data © OpenStreetMap contributors

lon 7.01826 lat 52.22995

4

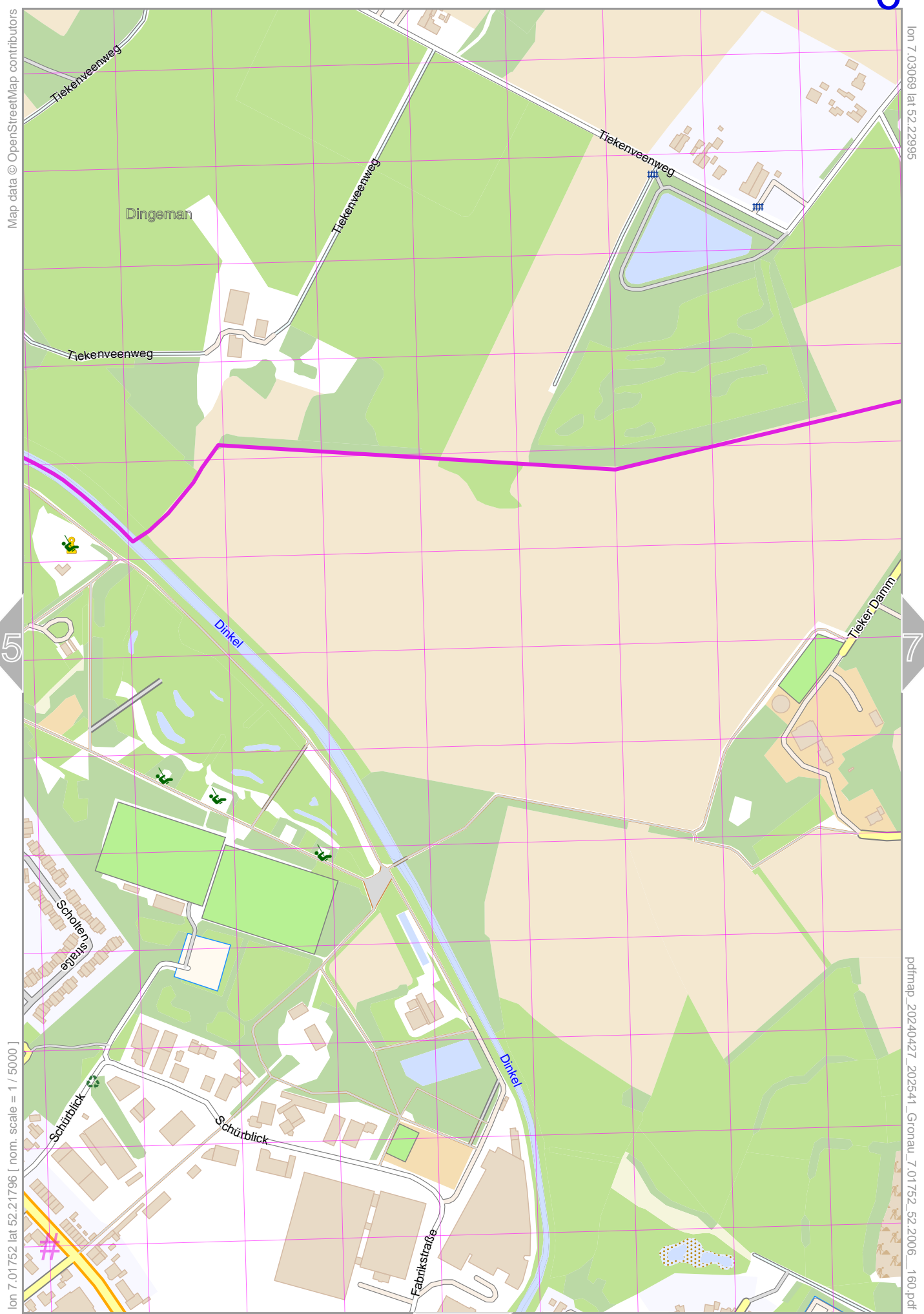
6

lon 7.00509 lat 52.21796 | nom. scale = 1 / 5000

pdfmap_20240427_202541_Gronau_7.01752_52.2006_160.pdf

UTM: 32 U easting 363.80 km northing 5787.20 km
UTM-Grid-width = 100m

13



Map data © OpenStreetMap contributors

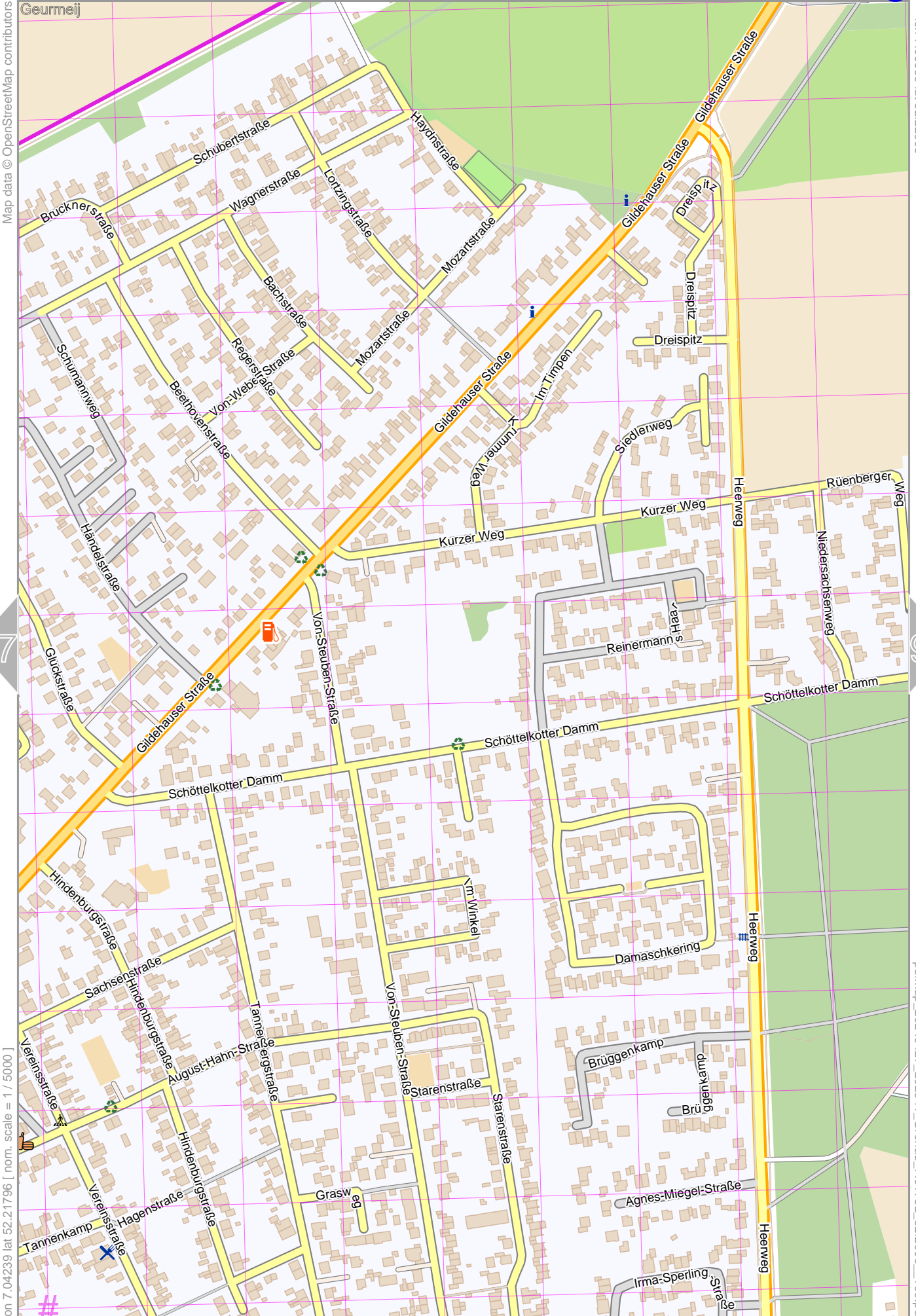
lon 7.03069 lat 52.22995

lon 7.01752 lat 52.21796 | nom. scale = 1 / 5000

pdfmap_20240427_202541_Gronau_7.01752_52.2006_160.pdf

UTM: 32 U easting 364.60 km northing 5787.20 km
UTM-Grid-width = 100m

Gronau



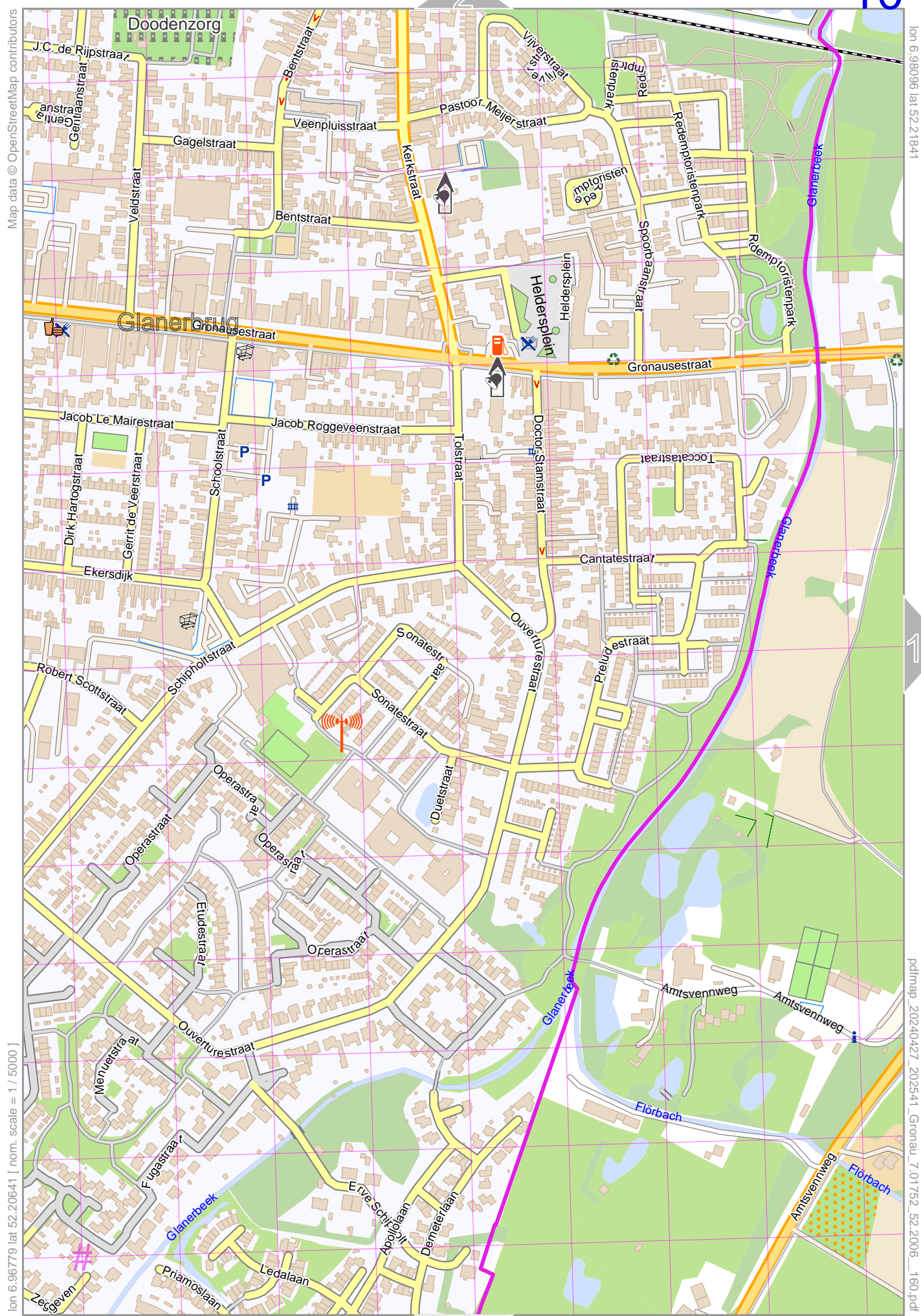
Map data © OpenStreetMap contributors

lon 7.05555 lat 52.22995

lon 7.04239 lat 52.21796 | nom. scale = 1 / 50000

pdfmap_20240427_202541_Gronau_7.01752_52.2006_160.pdf

UTM: 32 U easting 366.30 km northing 5787.10 km
UTM-Grid-width = 100m



Map data © OpenStreetMap contributors

lon 6.98096 lat 52.21841

lon 6.96779 lat 52.20641 | nom. scale = 1 / 5000

pdfmap_20240427_202541_Gronau_7.01752_52.2006_160.pdf

UTM: 32 U easting 361.20 km northing 5786.00 km
UTM-Grid-width = 100m





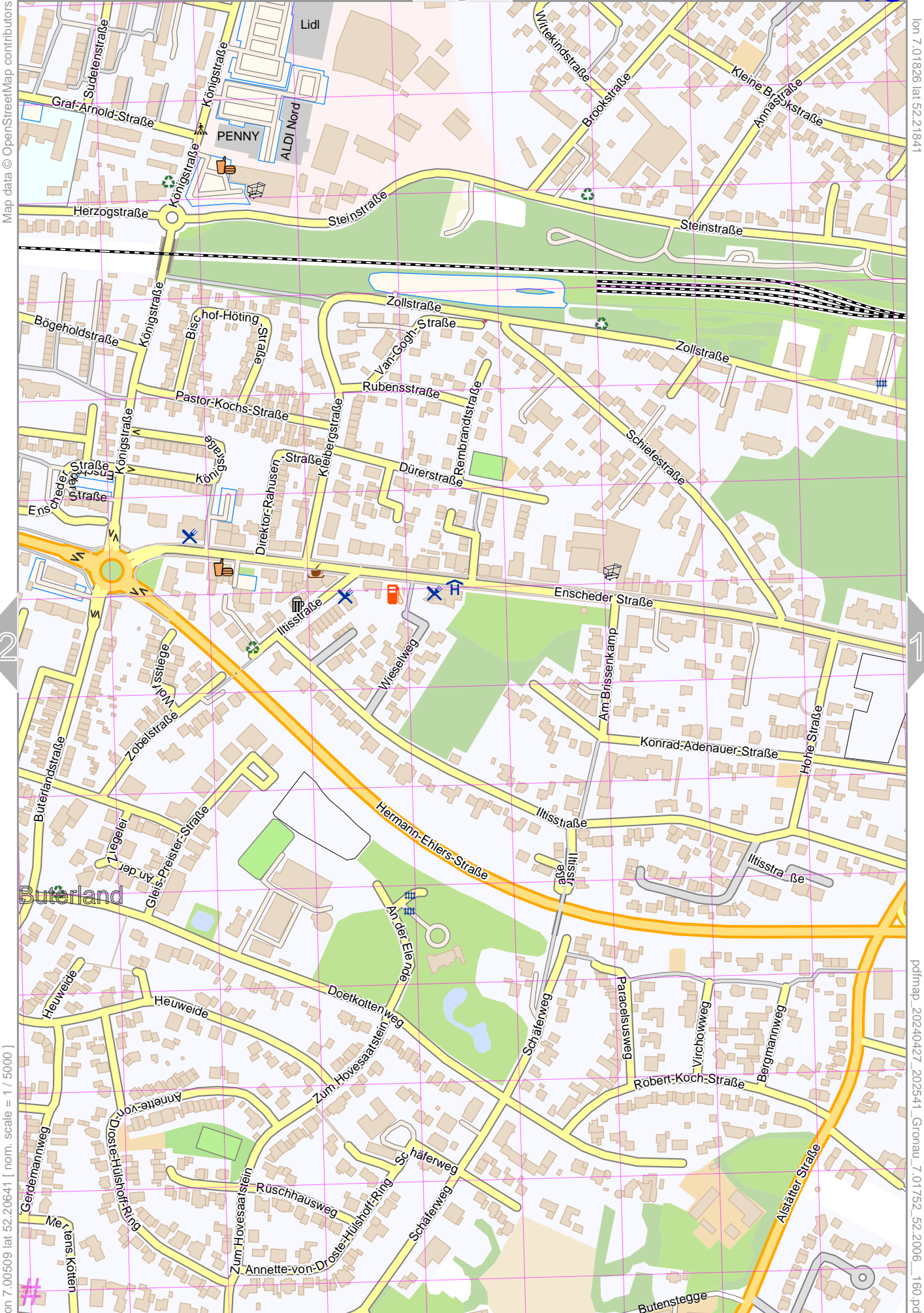
Map data © OpenStreetMap contributors

lon 7.00652 lat 52.21941

lon 6.99266 lat 52.20641 [nom. scale = 1 / 5000]

pdfmap_20240427_202541_Gronau_7.01752_52.2006_160.pdf

UTM: 32 U easting 362.90 km northing 5785.90 km
UTM-Grid-width = 100m



Map data © OpenStreetMap contributors

lon 7.01826 lat 52.21841

12

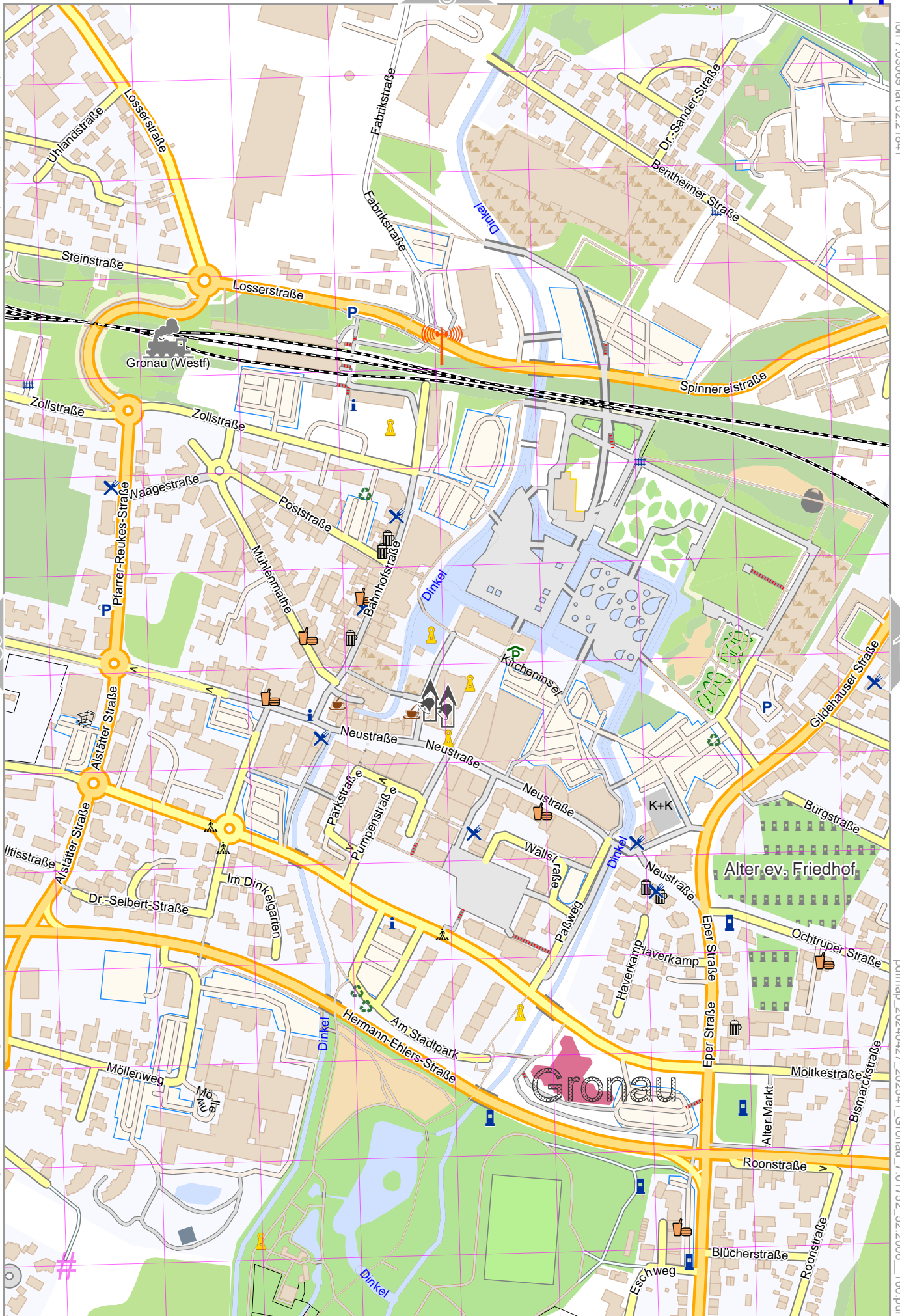
14

lon 7.00509 lat 52.20641 | nom. scale = 1 / 5000

pdfmap_20240427_202541_Gronau_7.01752_52.2006_160.pdf

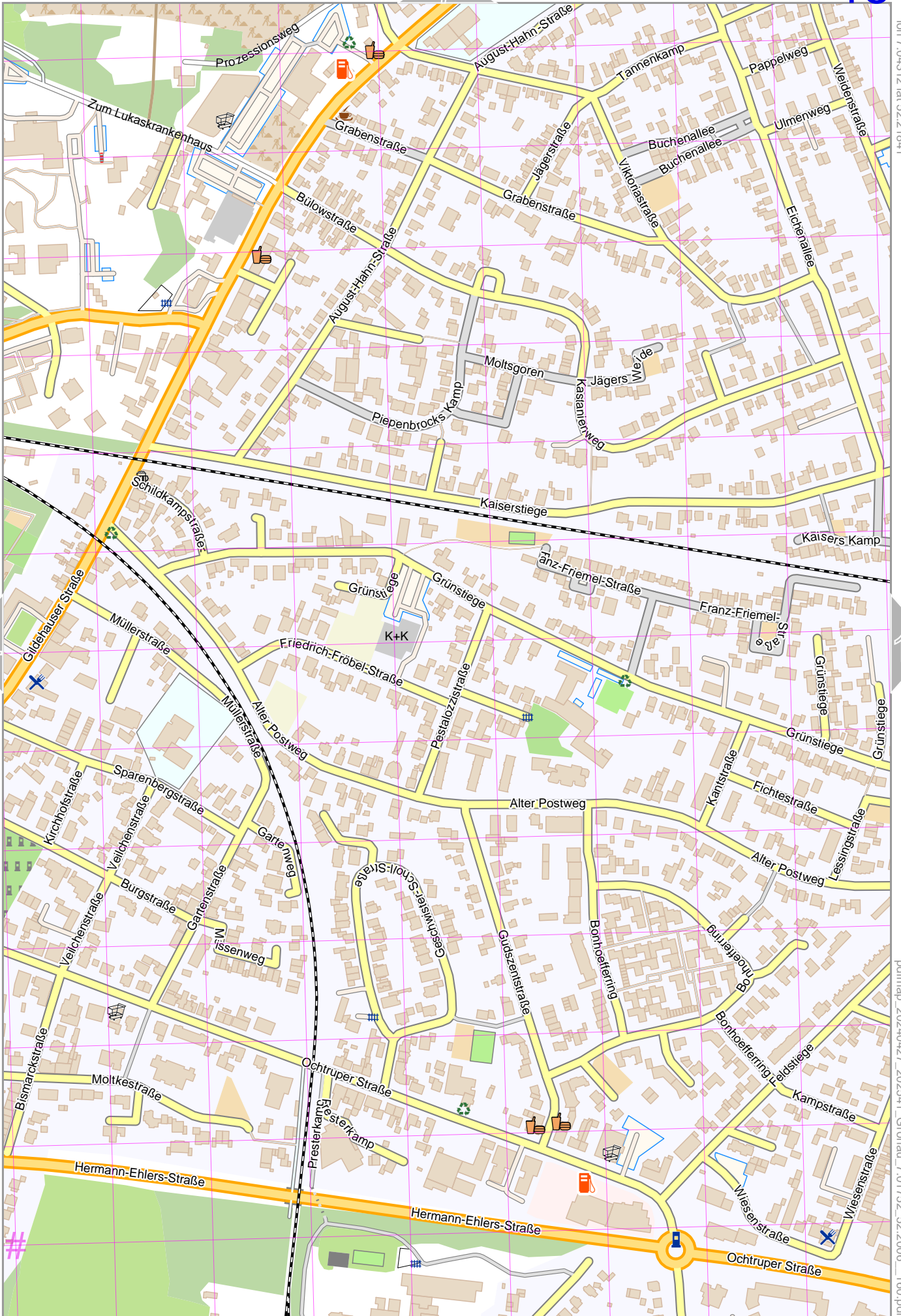
UTM: 32 U easting 363.70 km northing 5785.90 km
UTM-Grid-width = 100m

21



Gronau

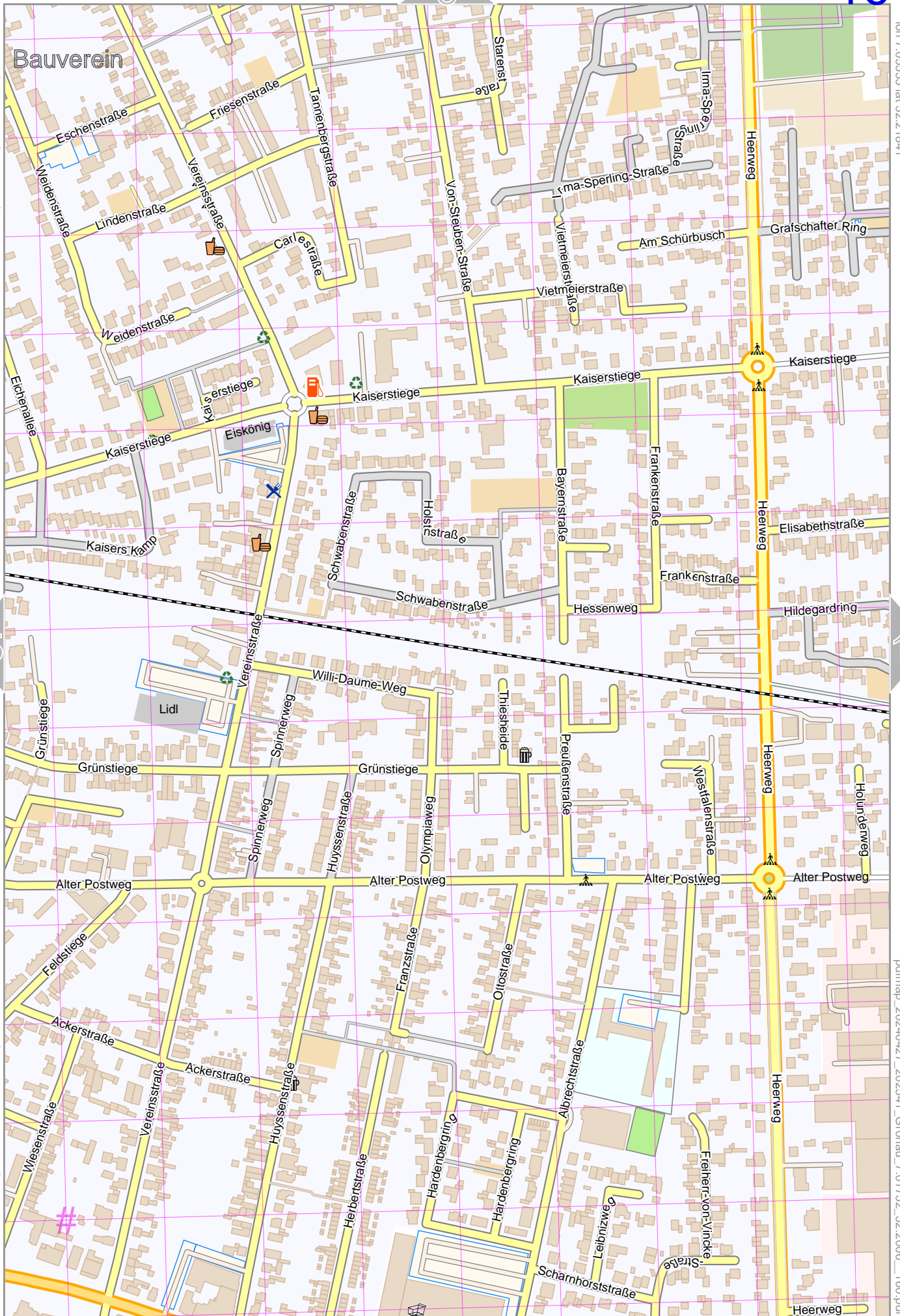
Map data © OpenStreetMap contributors

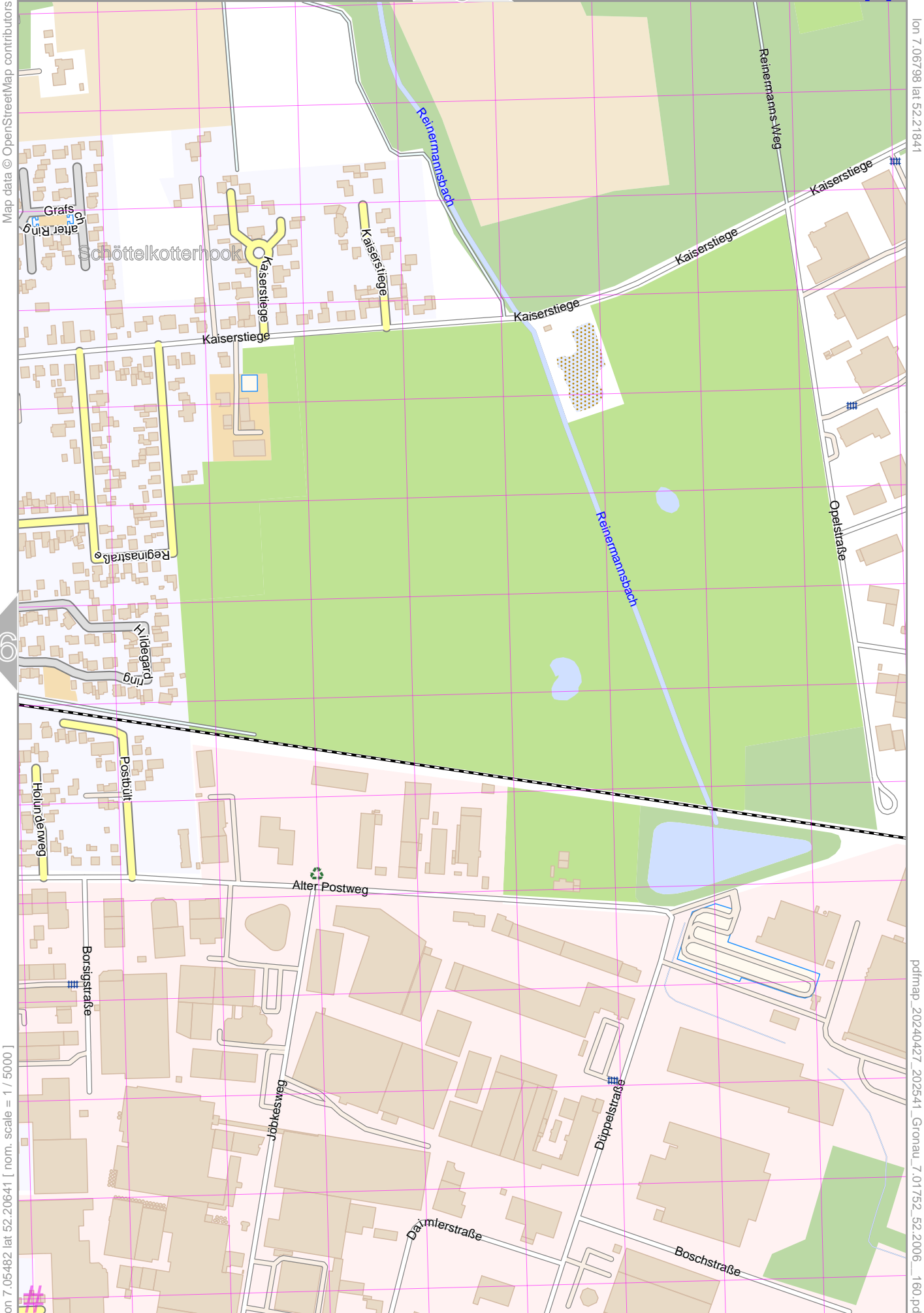


lon 7.02996 lat 52.20641 | nom. scale = 1 / 5000

pdfmap 20240427_202541_Gronau_7.01752_52.2006_160.pdf

UTM: 32 U easting 365.40 km northing 5785.90 km
UTM-Grid-width = 100m





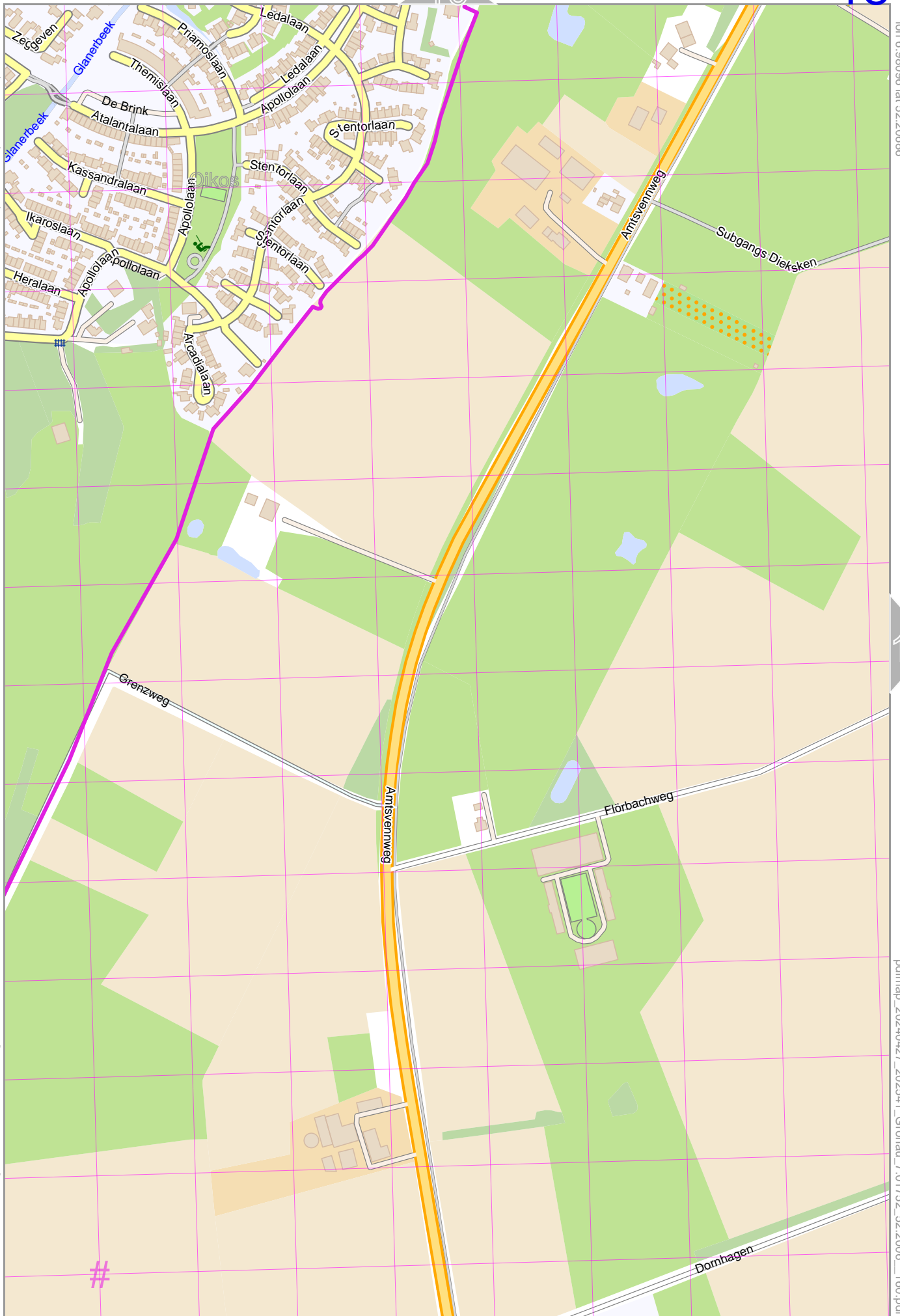
Map data © OpenStreetMap contributors

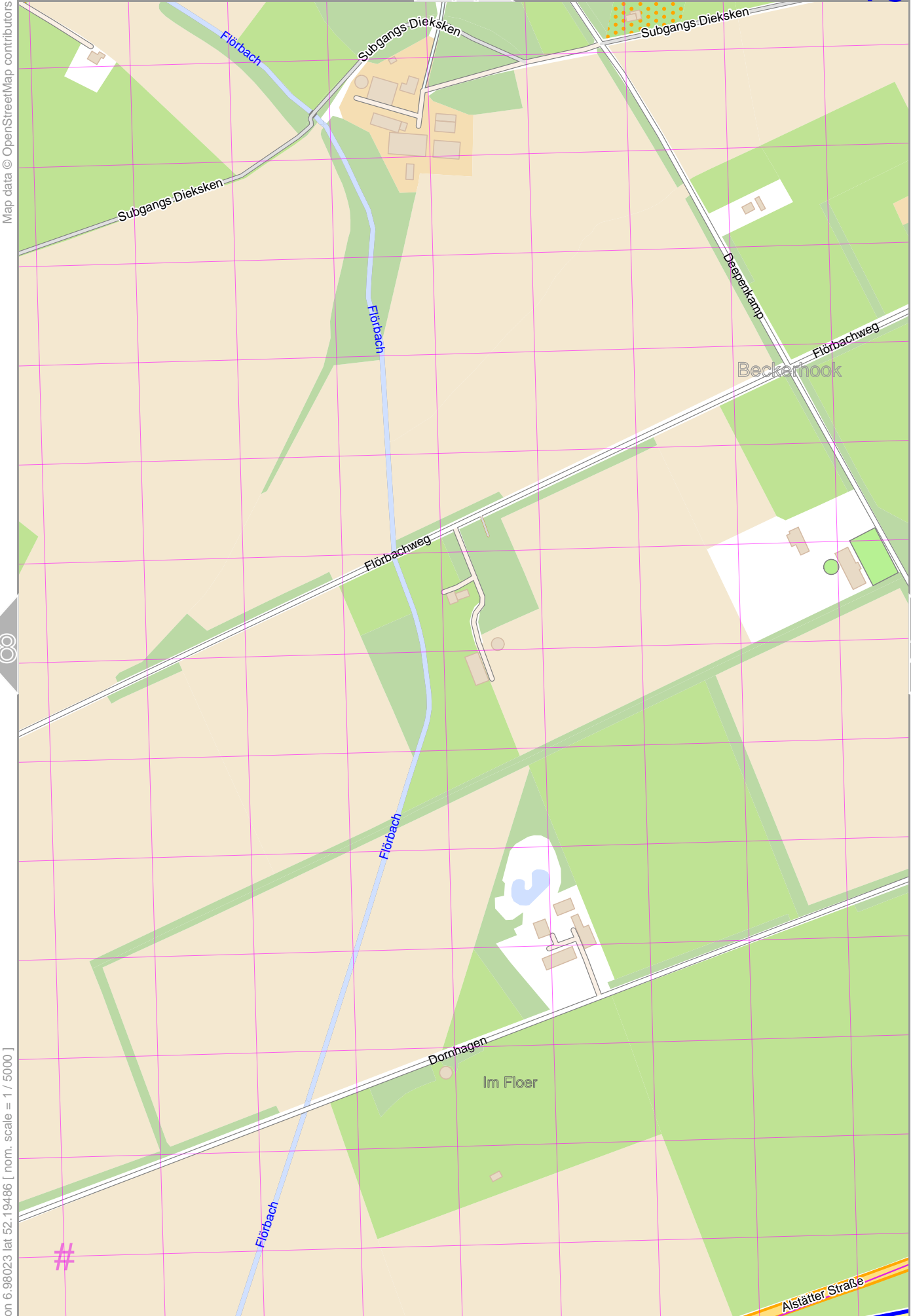
lon 7.06798 lat 52.21841

lon 7.05482 lat 52.20641 | nom. scale = 1 / 5000

pdfmap_20240427_202541_Gronau_7.01752_52.2006_160.pdf

UTM: 32 U easting 367.10 km northing 5785.80 km
UTM-Grid-width = 100m





Map data © OpenStreetMap contributors

lon 6.99339 lat 52.20686

18

20

lon 6.98023 lat 52.19486 | nom. scale = 1 / 5000

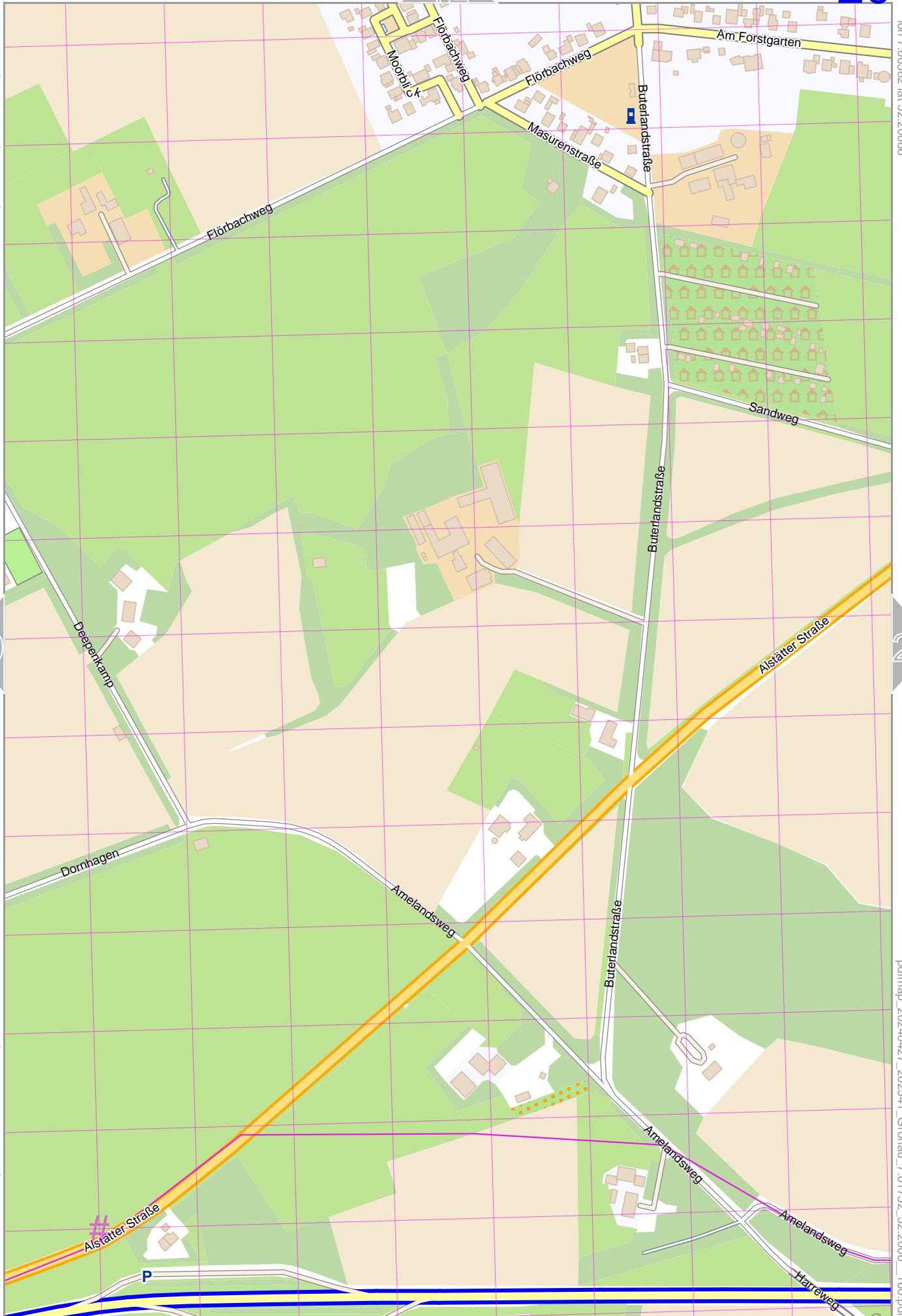
pdfmap_20240427_202541_Gronau_7.01752_52.2066_160.pdf

UTM: 32 U easting 362.00 km northing 5784.70 km
UTM-Grid-width = 100m

27

Map data © OpenStreetMap contributors

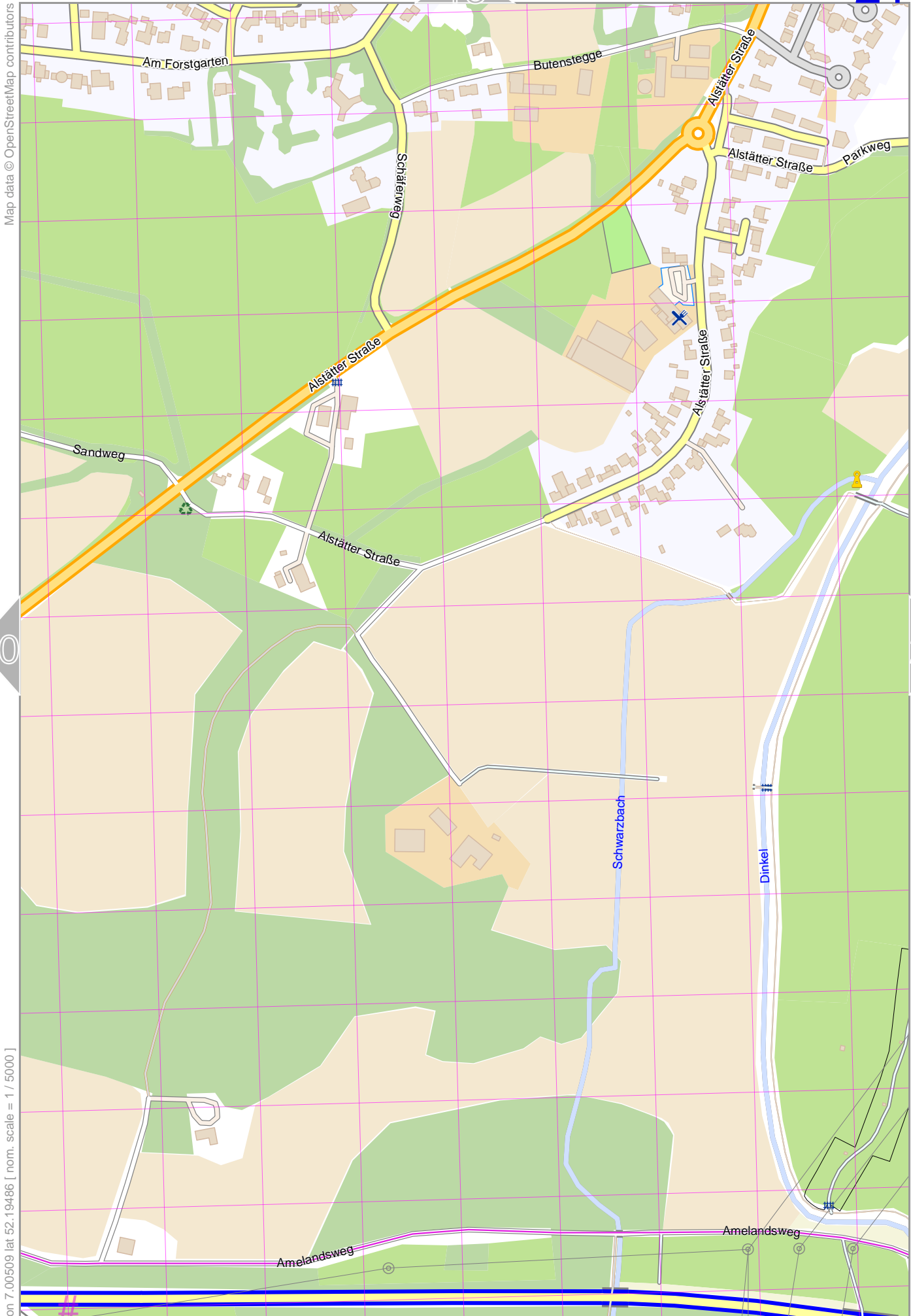
lon 7.00652 lat 52.20686



lon 6.99266 lat 52.19486 | nom. scale = 1 / 5000

pdfmap_20240427_202541_Gronau_7.01752_52.2066_160.pdf

UTM: 32 U easting 362.90 km northing 5784.70 km
UTM-Grid-width = 100m

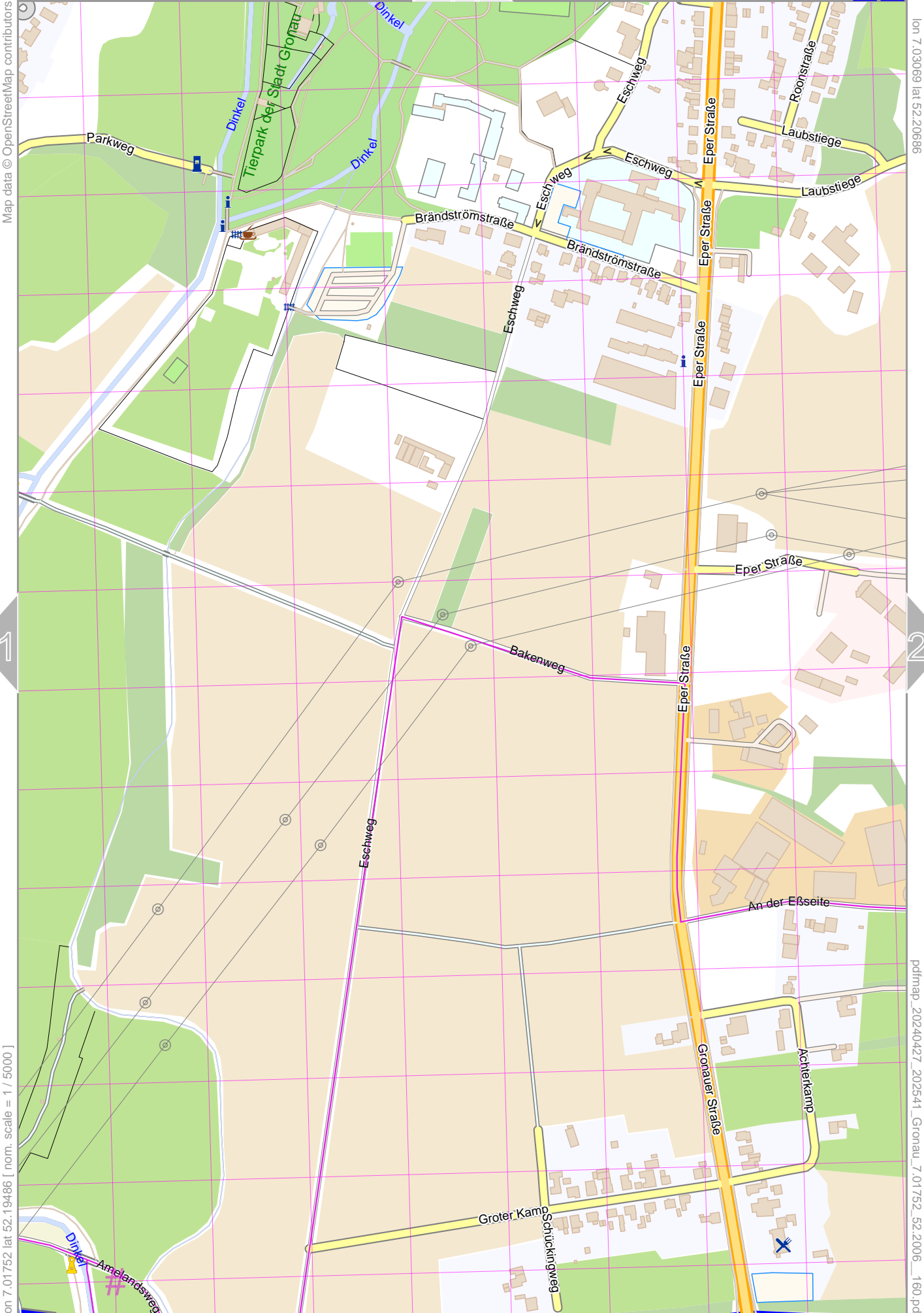


Map data © OpenStreetMap contributors

lon 7.01826 lat 52.20686

lon 7.00509 lat 52.19486 | nom. scale = 1 / 5000

pdfmap_20240427_202541_Gronau_7.01752_52.2006_160.pdf



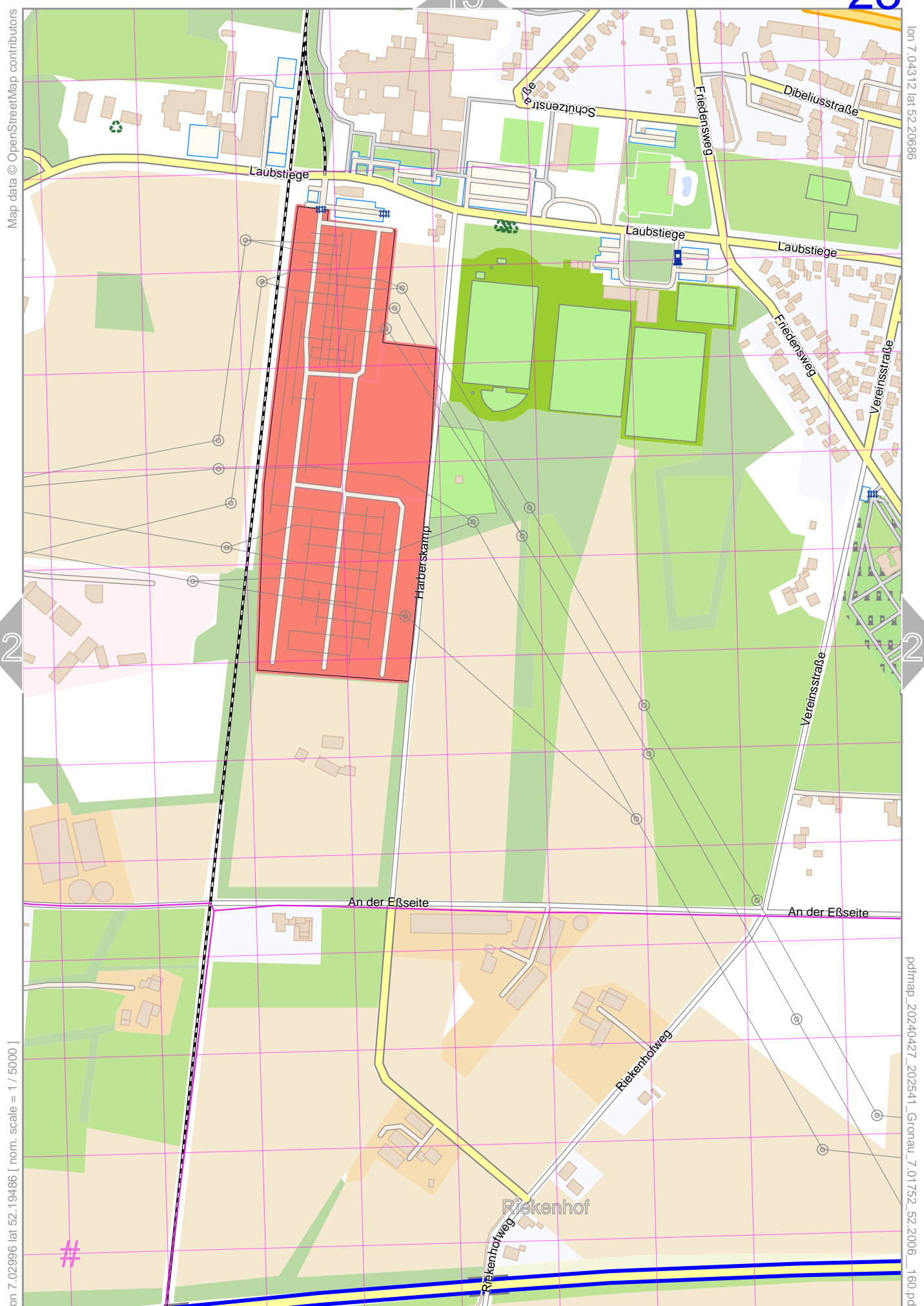
Map data © OpenStreetMap contributors

lon 7.03069 lat 52.20686

lon 7.01752 lat 52.19486 | nom. scale = 1 / 5000

pdfmap_20240427_202541_Gronau_7.01752_52.2066_160.pdf

UTM: 32 U easting 364.60 km northing 5784.60 km
UTM-Grid-width = 100m



Map data © OpenStreetMap contributors

lon 7.04312 lat 52.20686

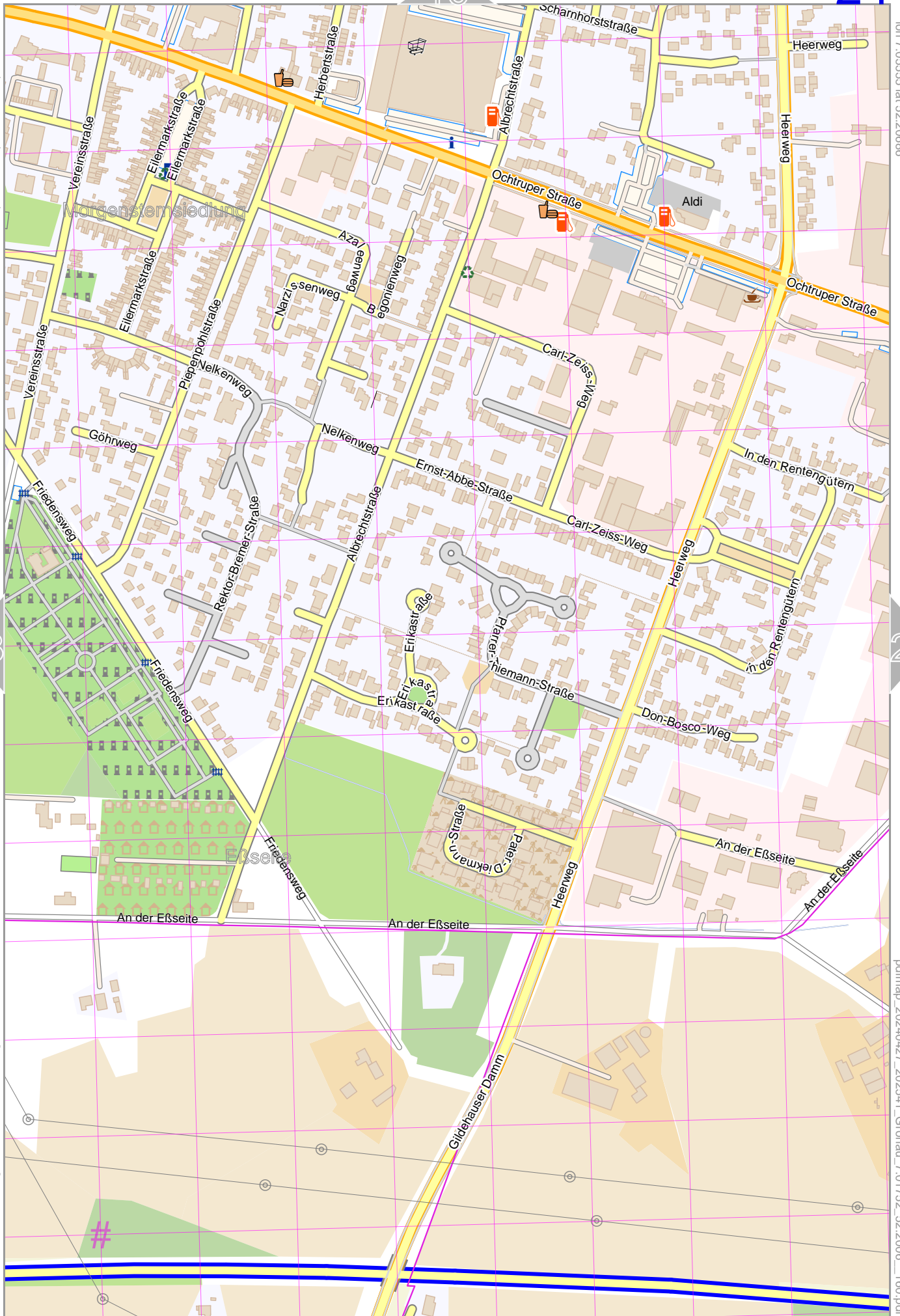
lon 7.02996 lat 52.19486 | nom. scale = 1 / 5000

pdfmap_20240427_202541_Gronau_7.01752_52.2066_160.pdf

UTM: 32 U easting 365.40 km northing 5784.60 km
UTM-Grid-width = 100m

Map data © OpenStreetMap contributors

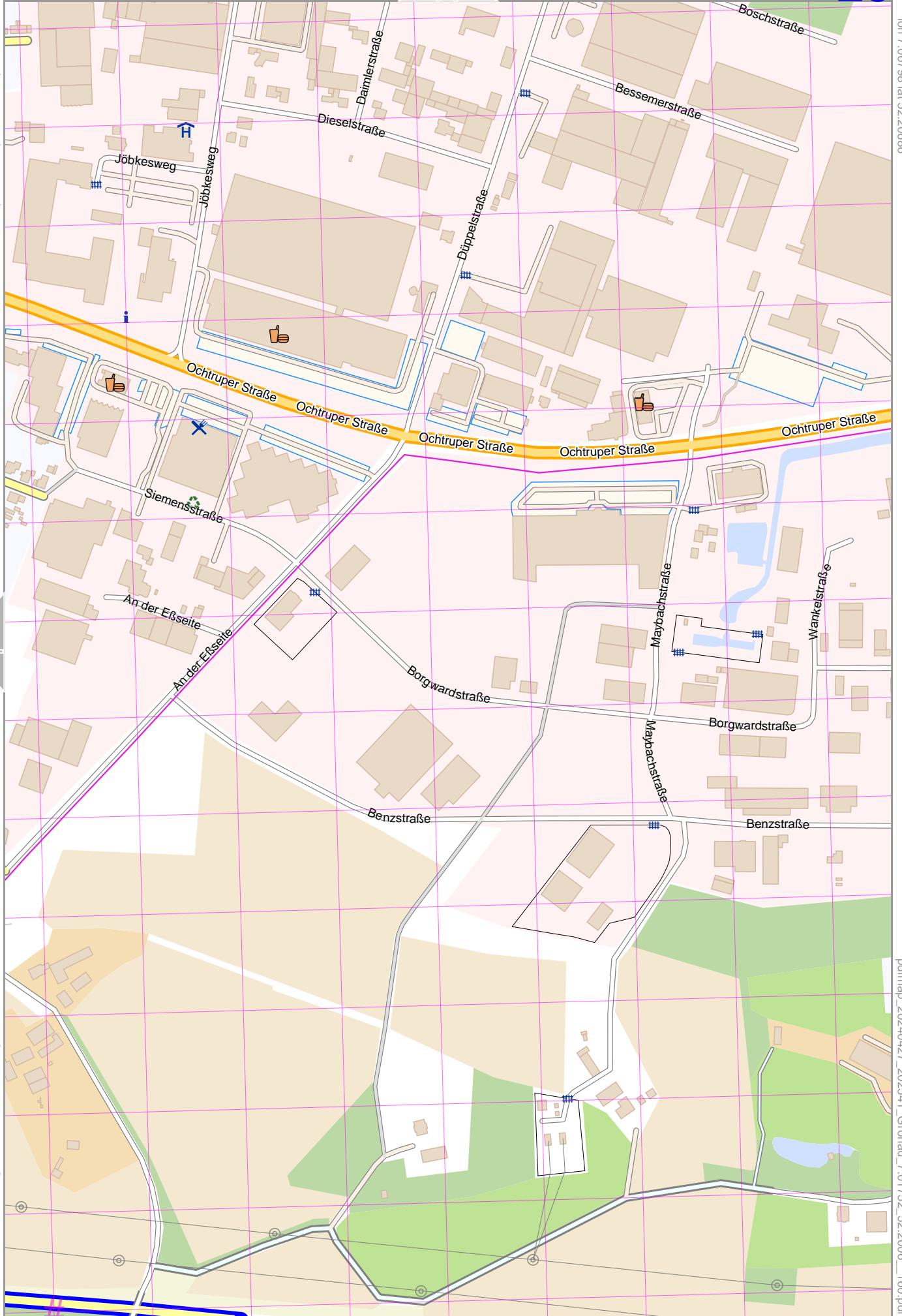
lon 7.05555 lat 52.20686



lon 7.04239 lat 52.19486 | nom. scale = 1 / 5000

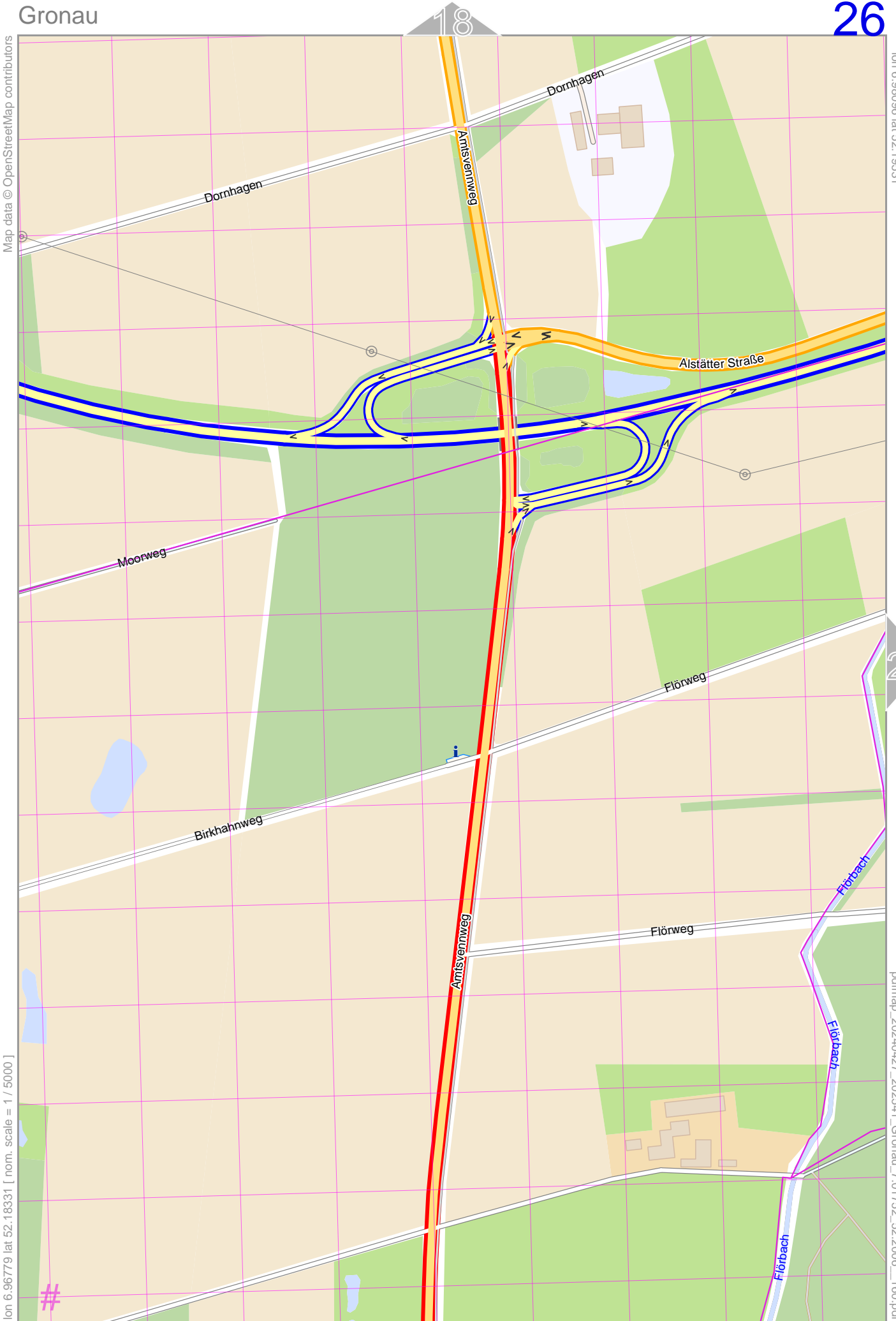
pdfmap_20240427_202541_Gronau_7.01752_52.2006_160.pdf

UTM: 32 U easting 366.30 km northing 5784.60 km
UTM-Grid-width = 100m



Map data © OpenStreetMap contributors

lon 6.98096 lat 52.19531



lon 6.96779 lat 52.18331 [nom. scale = 1 / 5000]

pdfmap_20240427_202541_Gronau_7.01752_52.2006_160.pdf

Gronau

19

27

Map data © OpenStreetMap contributors

lon 6.99339 lat 52.19531

Flörbach

Alstätter Straße

Flörbach

Flörweg

Flörweg

26

Im Flör

28

Flörbach

Flörweg

lon 6.98023 lat 52.18331 [nom. scale = 1 / 5000]

pdfmap_20240427_202541_Gronau_7.01752_52.2006_160.pdf

UTM: 32 U easting 362.00 km northing 5783.40 km
UTM-Grid-width = 100m

35

Kottigerhook

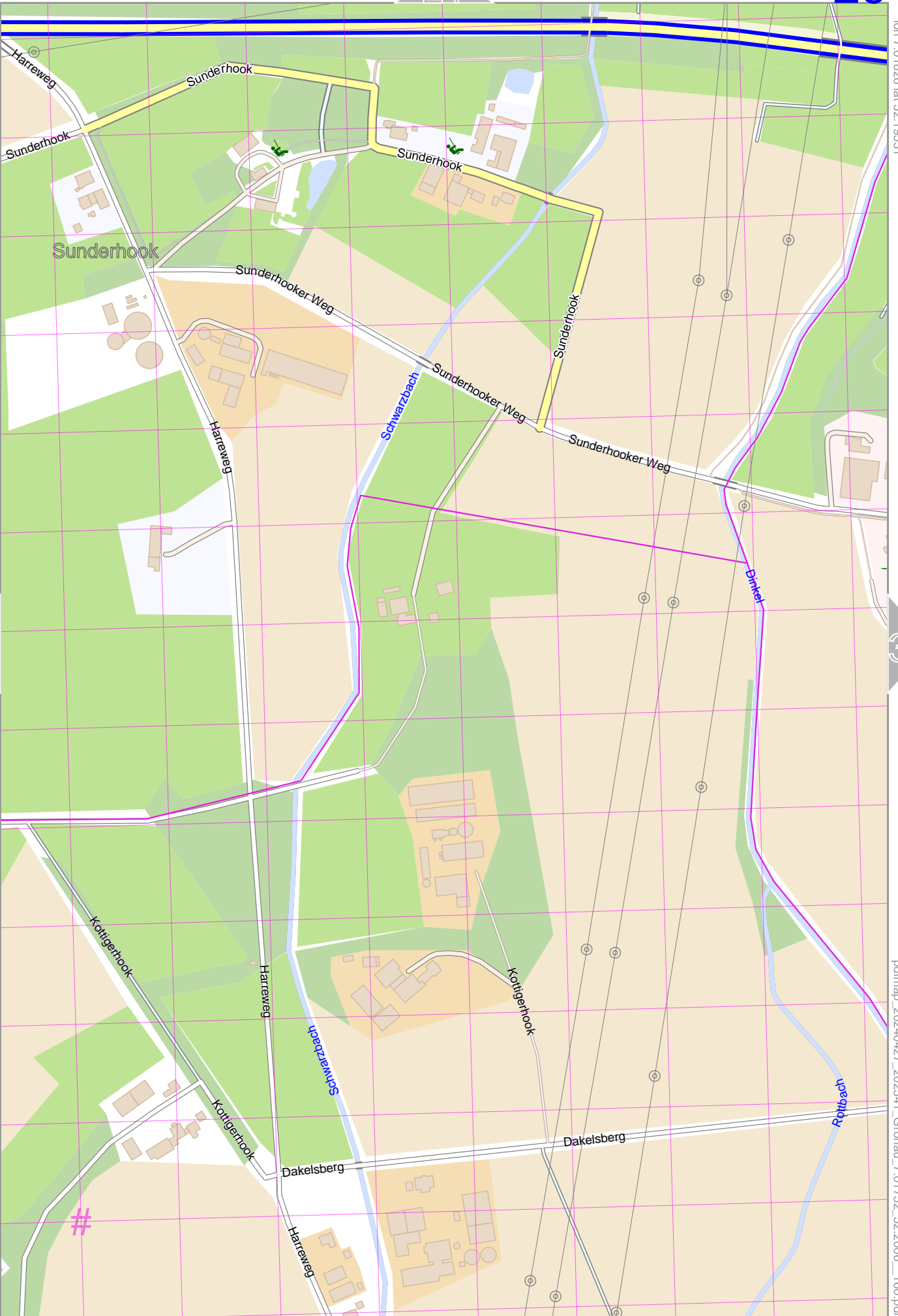
#

Map data © OpenStreetMap contributors

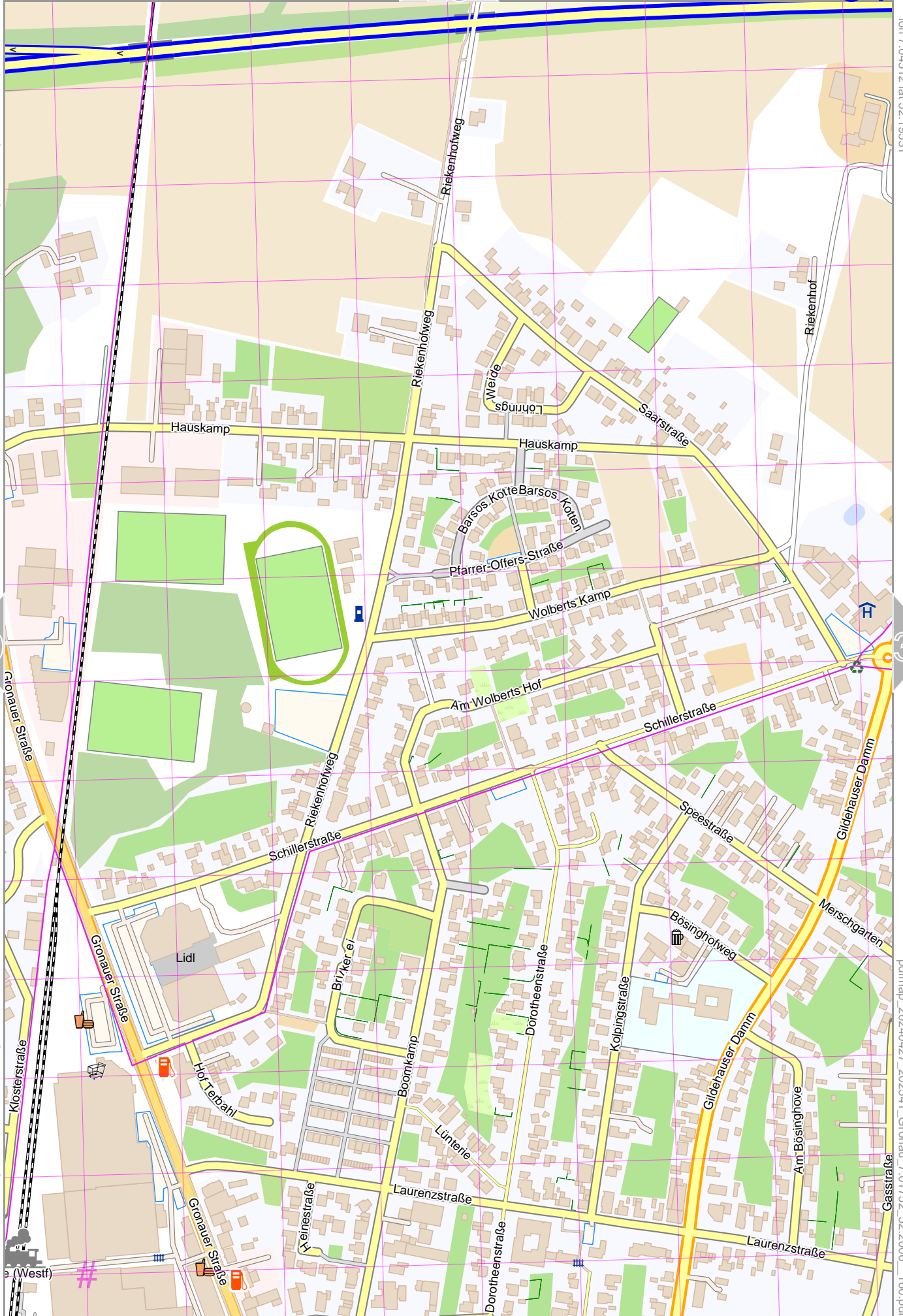
lon 7.01826 lat 52.19531

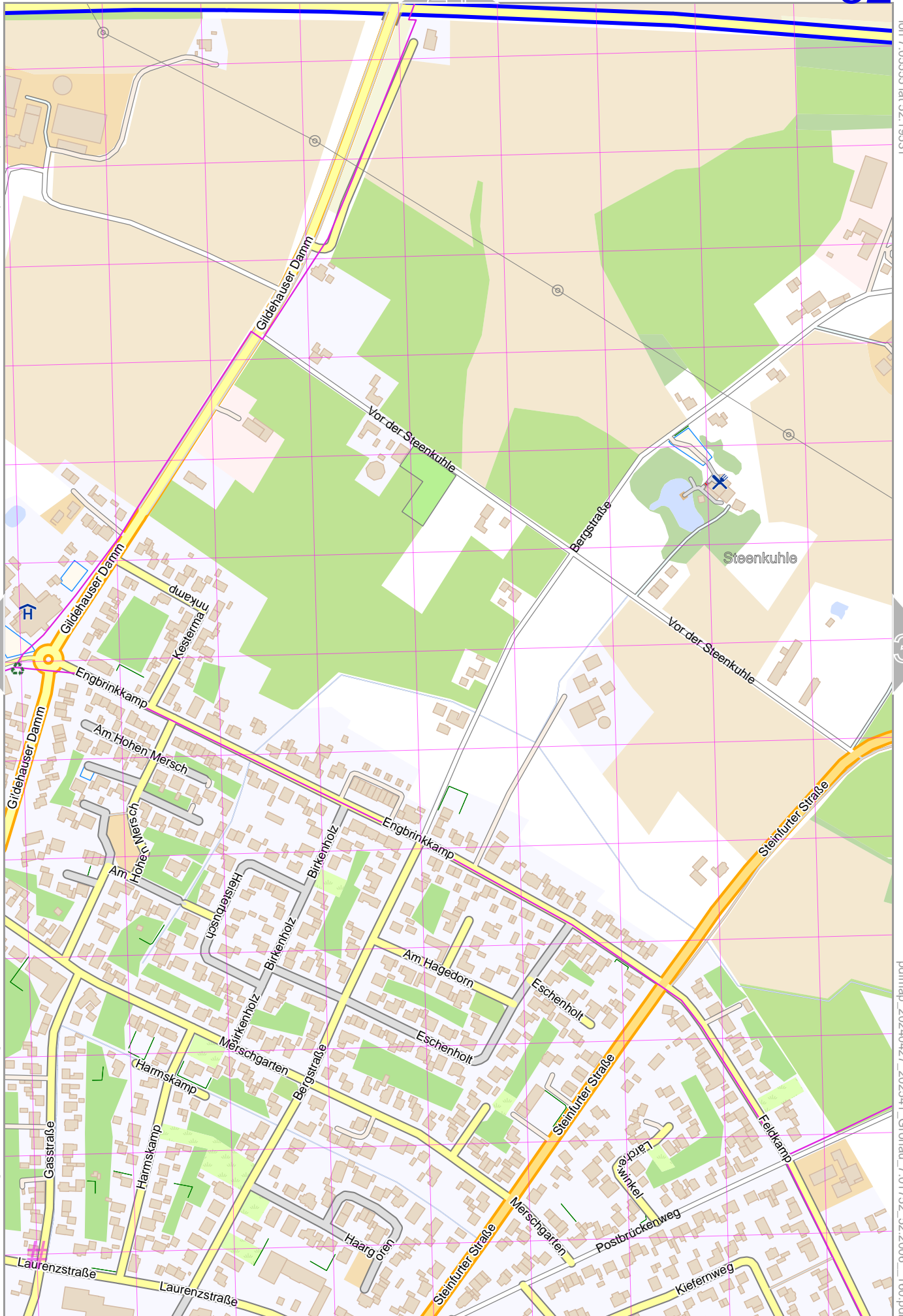
lon 7.00509 lat 52.18331 | nom. scale = 1 / 5000

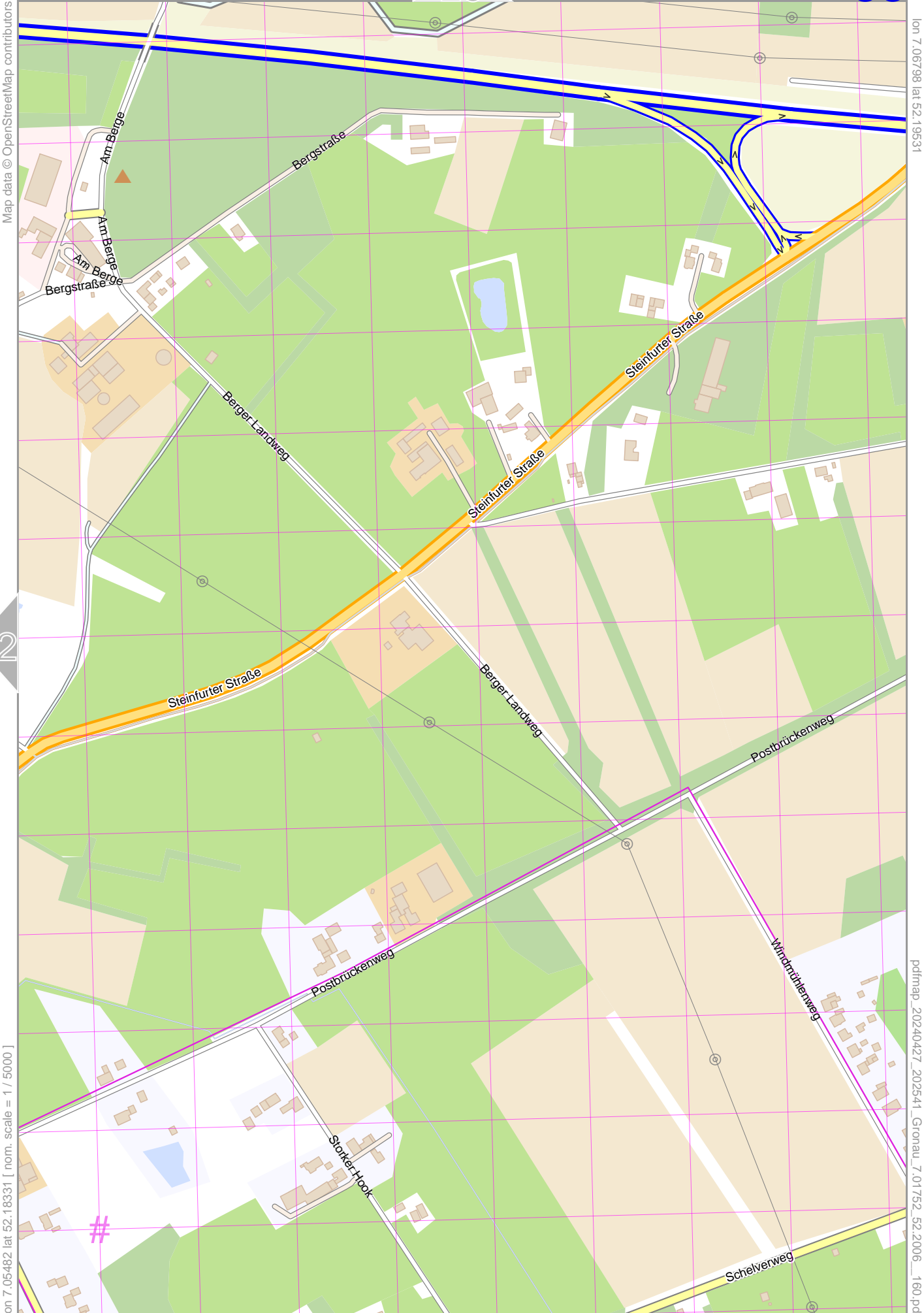
pdfmap_20240427_202541_Gronau_7.01752_52.2006_160.pdf



UTM: 32 U easting 363.70 km northing 5783.40 km
UTM-Grid-width = 100m





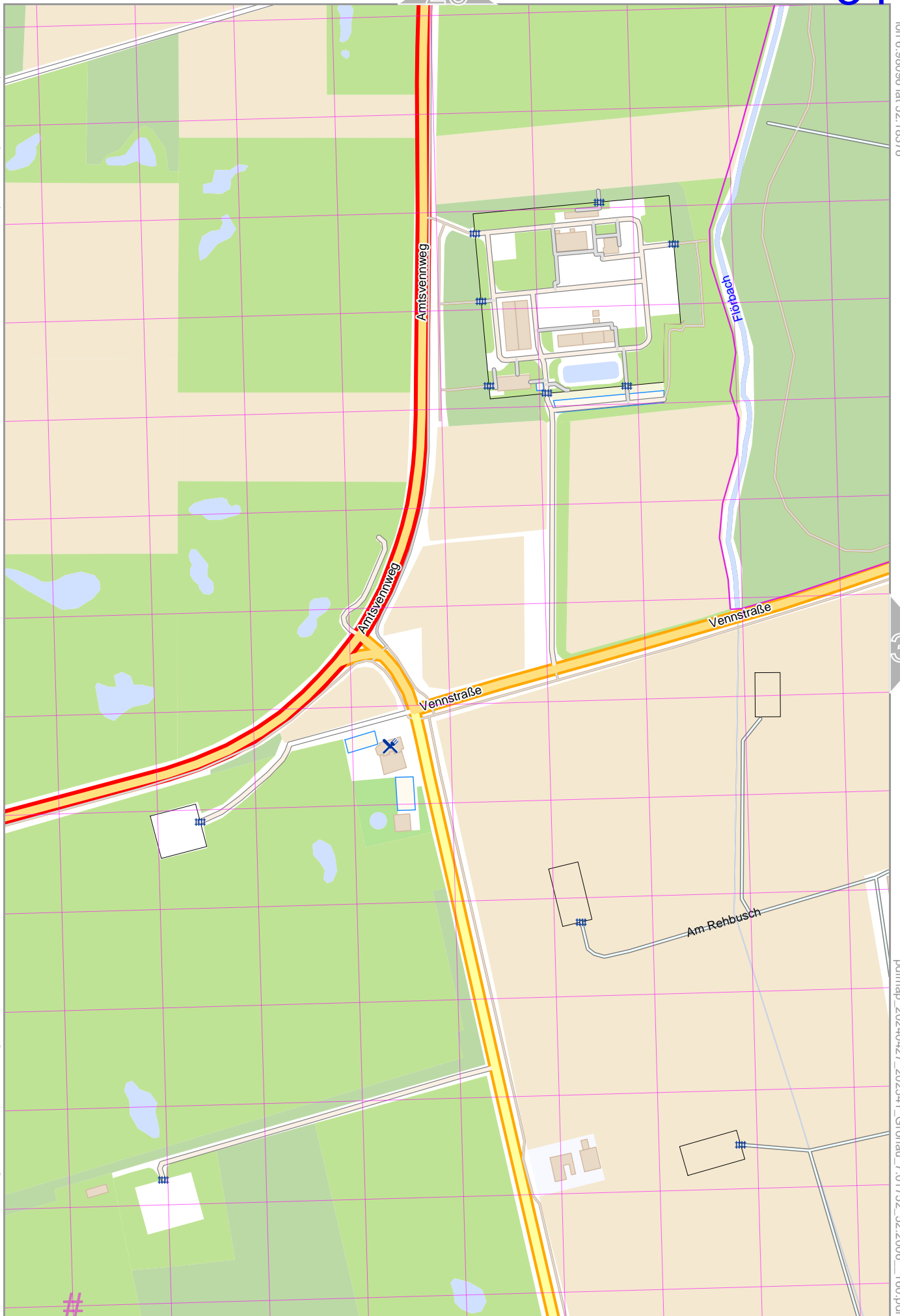


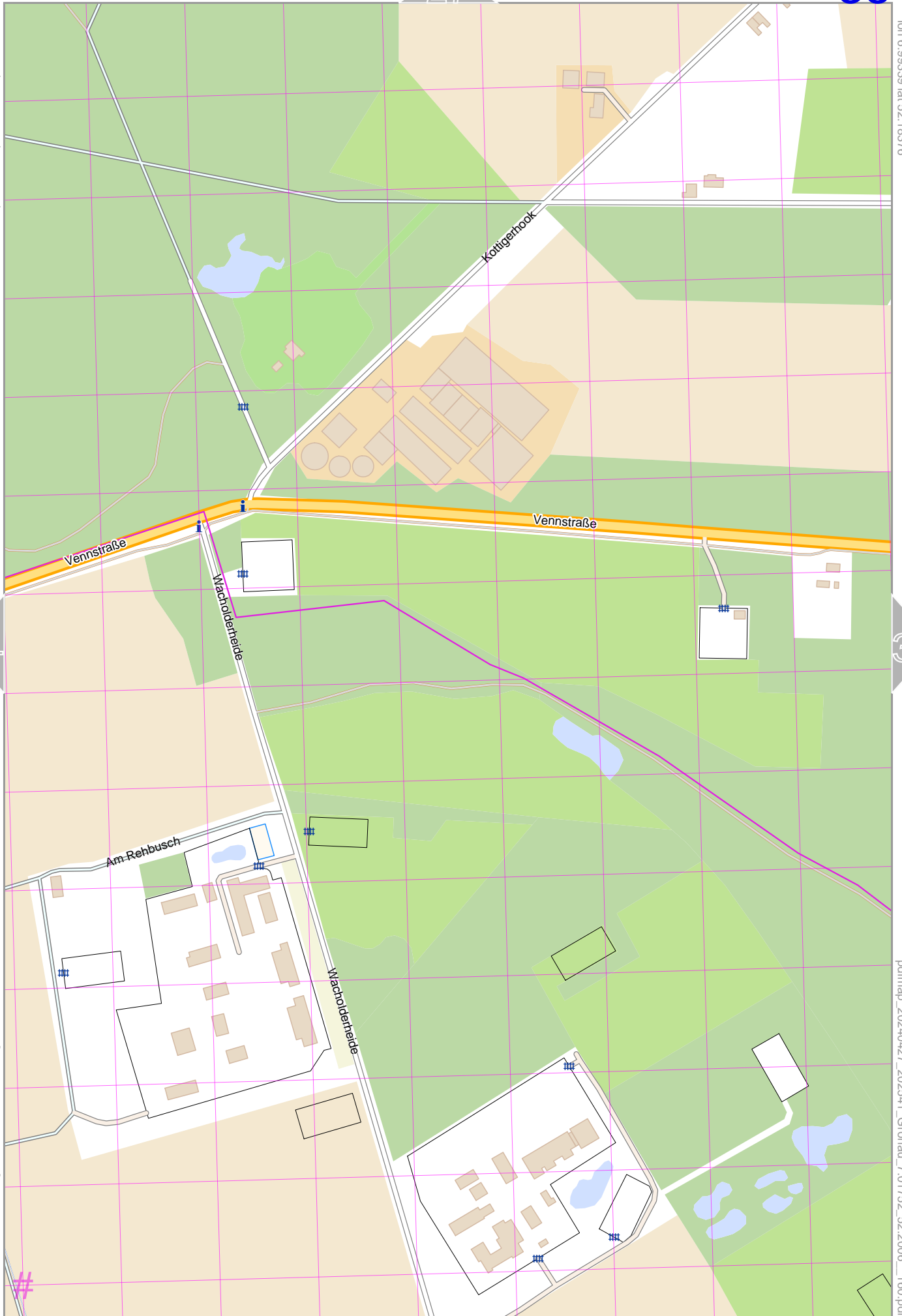
Map data © OpenStreetMap contributors

lon 7.06798 lat 52.19531

[lon 7.05482 lat 52.18331 | nom. scale = 1 / 5000]

pdfmap_20240427_202541_Gronau_7.01752_52.2006_160.pdf





Gronau

28

36

Map data © OpenStreetMap contributors

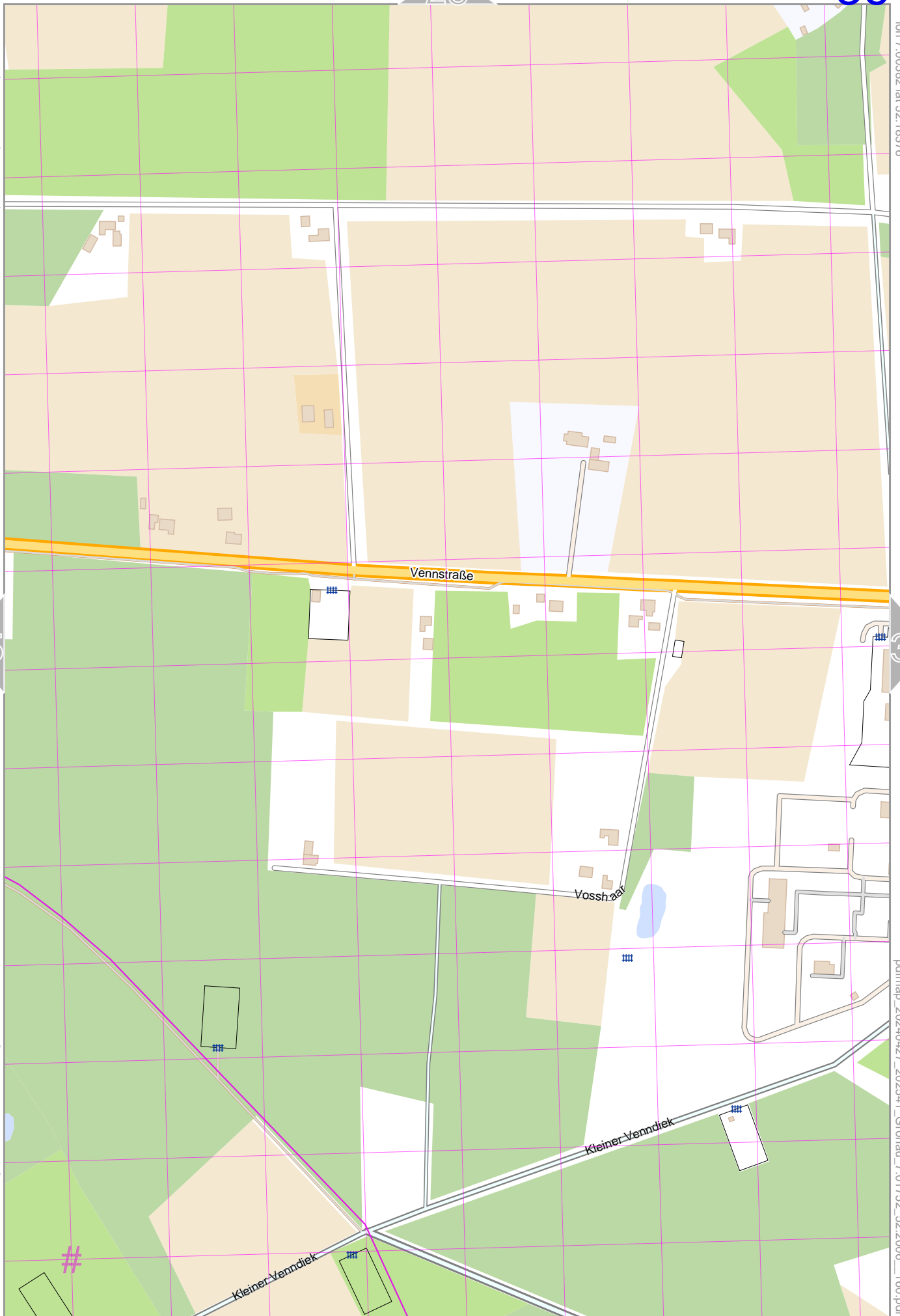
lon 7.00662 lat 52.18376

35

37

[lon 6.99266 lat 52.17176 | nom. scale = 1 / 5000

pdfmap_20240427_202541_Gronau_7.01752_52.2006_160.pdf



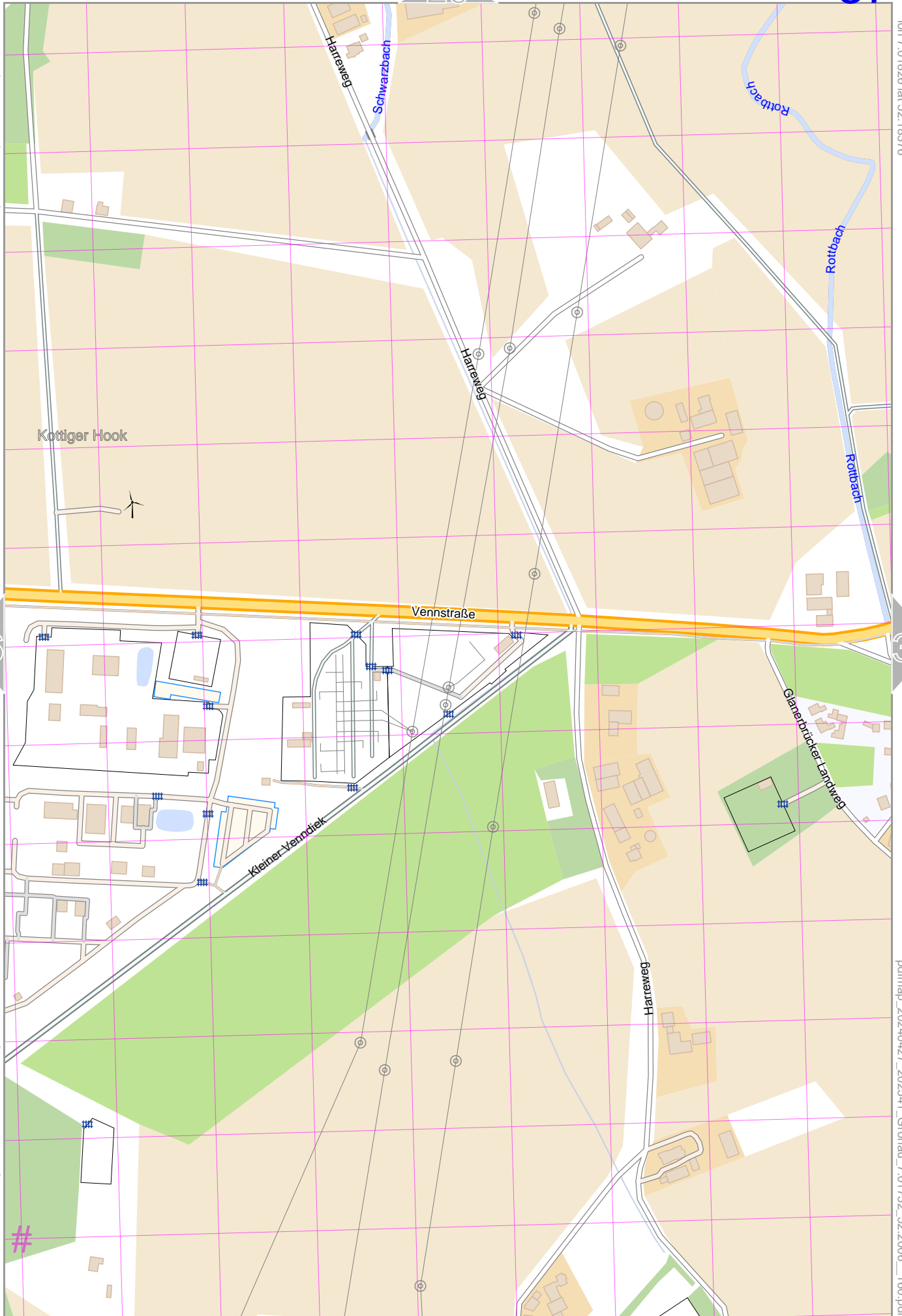
UTM: 32 U easting 362.80 km northing 5782.10 km
UTM-Grid-width = 100m

Map data © OpenStreetMap contributors

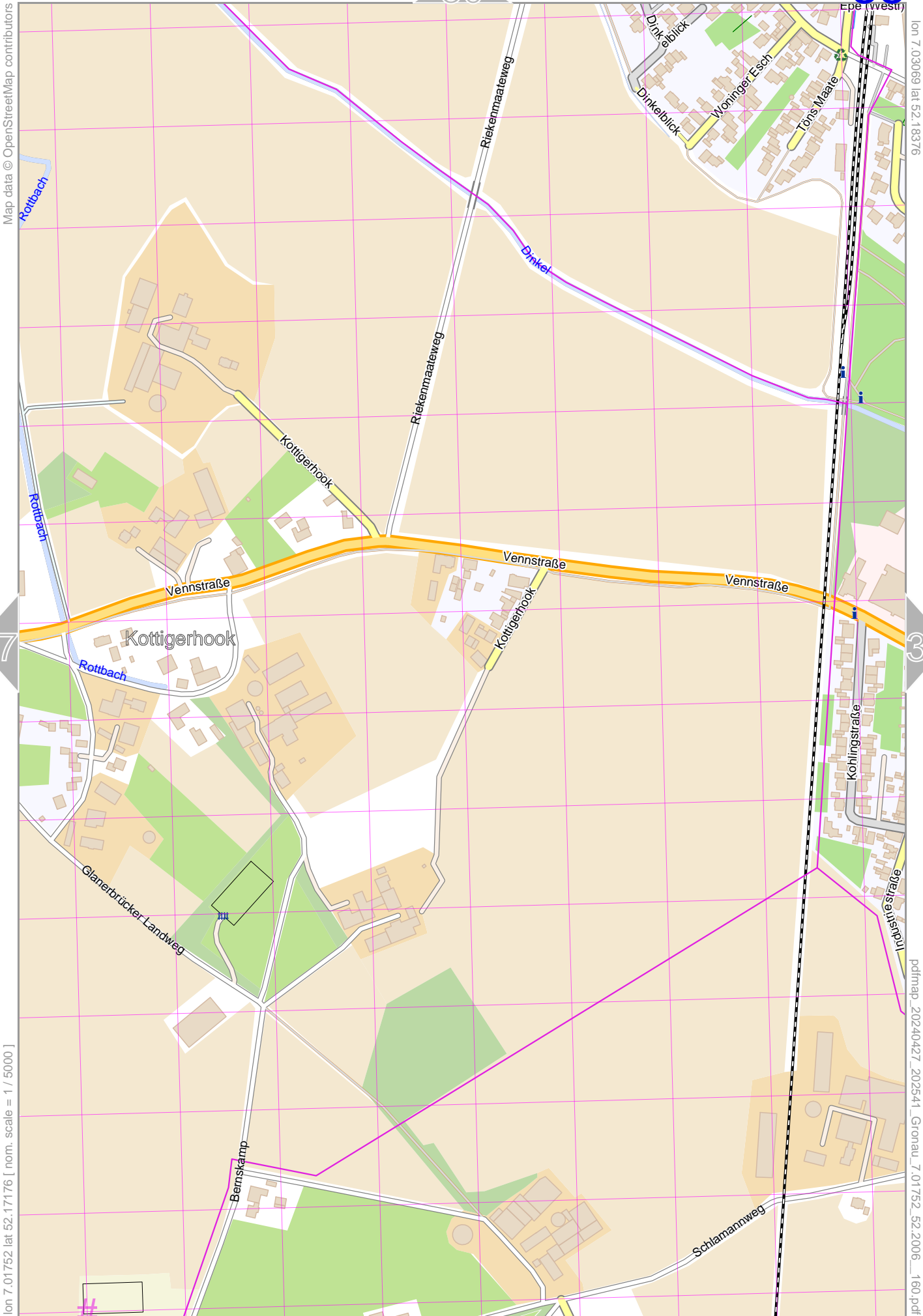
lon 7.01826 lat 52.18376

[lon 7.00509 lat 52.17176 | nom. scale = 1 / 5000

pdfmap_20240427_202541_Gronau_7.01752_52.2006_160.pdf



UTM: 32 U easting 363.60 km northing 5782.10 km
UTM-Grid-width = 100m

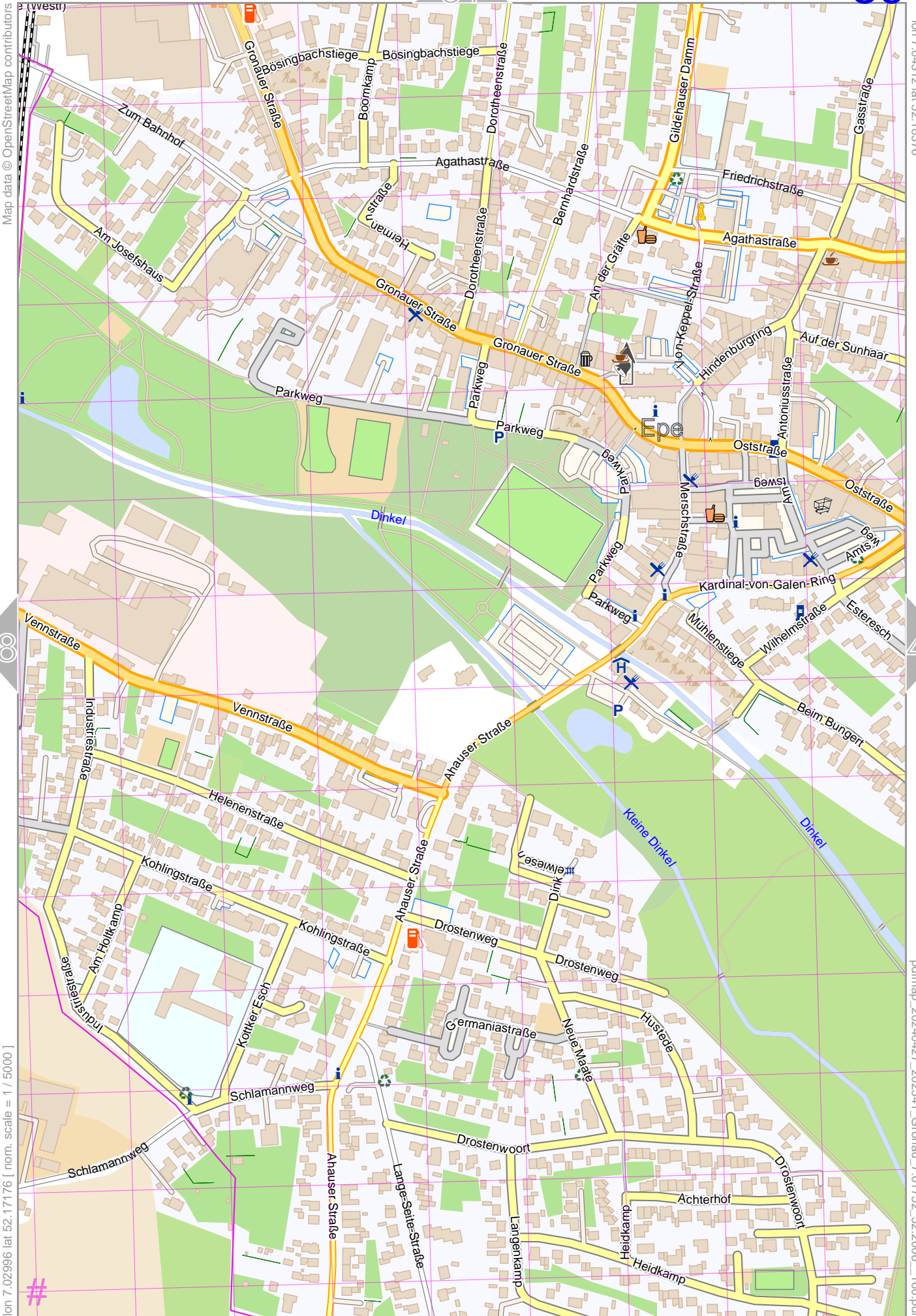


Map data © OpenStreetMap contributors

lon 7.03069 lat 52.18376

lon 7.01752 lat 52.17176 | nom. scale = 1 / 5000

pdfmap_20240427_202541_Gronau_7.01752_52.2006_160.pdf



Map data © OpenStreetMap contributors

lon 7.04312 lat 52.18376

38

40

lon 7.02996 lat 52.17176 | nom. scale = 1 / 5000

pdfmap_20240427_202541_Gronau_7.01752_52.2006_160.pdf

UTM: 32 U easting 365.30 km northing 5782.00 km
UTM-Grid-width = 100m



Map data © OpenStreetMap contributors

lon 7.05555 lat 52.18376

lon 7.04239 lat 52.17176 | nom. scale = 1 / 5000

pdfmap_20240427_202541_Gronau_7.01752_52.2006_160.pdf

UTM: 32 U easting 366.20 km northing 5782.00 km
 UTM-Grid-width = 100m

