

Example_Map

lon 14.08746 lat 53.47971




Map data © OpenStreetMap contributors

2	3	4	5	6	7	8	9	10	11	12	13	14	15	16	17
18	19	20	21	22	23	24	25	26	27	28	29	30	31	32	33
34	35	36	37	38	39	40	41	42	43	44	45	46	47	48	49
50	51	52	53	54	55	56	57	58	59	60	61	62	63	64	65
66	67	68	69	70	71	72	73	74	75	76	77	78	79	80	81
82	83	84	85	86	87	88	89	90	91	92	93	94	95	96	97
98	99	100	101	102	103	104	105	106	107	108	109	110	111	112	113
114	115	116	117	118	119	120	121	122	123	124	125	126	127	128	129

pdfmap_20240427_181908_Example_Map_13.0150_52.9998_179.pdf

lon 11.94260 lat 52.52003
[nom. scale = 1 / 800000]



lon 11.94260 lat 53.35975 [nom. scale = 1 / 500000]

lon 12.07665 lat 53.47971

pdfmap_20240427_181908_Example_Map_13.0150_52.9998_179.pdf

#

18

3

UTM: 33 U easting 297.00 km northing 5917.00 km
UTM-Grid-width = 1000m




Map data © OpenStreetMap contributors

lon 12.21071 lat 53.47971

[lon 12.07665 lat 53.35975 | nom. scale = 1 / 500000]

pdfmap_20240427_181908_Example_Map_13.0150_52.9998_179.pdf

UTM: 33 U easting 306.00 km northing 5917.00 km
UTM-Grid-width = 1000m



lon 12.21071 | lat 53.35975 [nom. scale = 1 / 500000]

lon 12.34476 | lat 53.47971

pdfmap_20240427_181908_Example_Map_13.0150_52.9998_179.pdf

UTM: 33 U easting 315.00 km northing 5916.00 km
UTM-Grid-width = 1000m

20



Map data © OpenStreetMap contributors

lon 12.47881 lat 53.47971

[nom. scale = 1 / 500000]
lon 12.34476 lat 53.35975

pdfmap_20240427_181908_Example_Map_130150_52.9998_179.pdf

#

UTM: 33 U easting 324.00 km northing 5916.00 km
UTM-Grid-width = 1000m



Map data © OpenStreetMap contributors

lon 12.61287 lat 53.47971



[lon 12.47881 lat 53.35975 | nom. scale = 1 / 500000]

pdfmap_20240427_181908_Example_Map_13.0150_52.9998_179.pdf

#

UTM: 33 U easting 333.00 km northing 5916.00 km
UTM-Grid-width = 1000m





Map data © OpenStreetMap contributors

lon 12.74692 lat 53.47971



[lon 12.61287 lat 53.35975 | nom. scale = 1 / 500000]

pdfmap_20240427_181908_Example_Map_13.0150_52.9998_179.pdf

UTM: 33 U easting 342.00 km northing 5915.00 km
UTM-Grid-width = 1000m



Map data © OpenStreetMap contributors

lon 12.88098 lat 53.47971



[lon 12.74692 lat 53.35975 | norm. scale = 1 / 500000]

pdfmap_20240427_181908_Example_Map_13.0150_52.9998_179.pdf

#

UTM: 33 U easting 351.00 km northing 5915.00 km
UTM-Grid-width = 1000m





Map data © OpenStreetMap contributors

lon 13.01503 lat 53.47971



lon 12.85098 lat 53.35975 [nom. scale = 1 / 500000]

pdfmap_20240427_181908_Example_Map_13.0150_52.9998_179.pdf

UTM: 33 U easting 359.00 km northing 5915.00 km
UTM-Grid-width = 1000m





Map data © OpenStreetMap contributors

lon 13.14908 lat 53.47971



[lon 13.01503 lat 53.35975 | nom. scale = 1 / 500000

pdfmap_20240427_181908_Example_Map_13.0150_52.9998_179.pdf

UTM: 33 U easting 368.00 km northing 5915.00 km
UTM-Grid-width = 1000m



Map data © OpenStreetMap contributors

lon 13.28314 lat 53.47971

10

12

[lon 13.14908 lat 53.35975] nom. scale = 1 / 500000

pdfmap_20240427_181908_Example_Map_13.0150_52.9998_179.pdf

#

UTM: 33 U easting 377.00 km northing 5914.00 km
UTM-Grid-width = 1000m

27



Map data © OpenStreetMap contributors

lon 13.41719 lat 53.47971

11

13

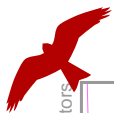
lon 13.28314 lat 53.35975 [nom. scale = 1 / 500000]

pdfmap_20240427_181908_Example_Map_13.0150_52.9998_179.pdf

#

UTM: 33 U easting 386.00 km northing 5914.00 km
UTM-Grid-width = 1000m

28



Map data © OpenStreetMap contributors

lon 13.55124 lat 53.47971

12

14

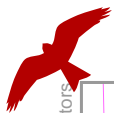
[lon 13.41719 lat 53.35975 | norm. scale = 1 / 500000]

pdfmap_20240427_181908_Example_Map_13.0150_52.9998_179.pdf

#

UTM: 33 U easting 395.00 km northing 5914.00 km
UTM-Grid-width = 1000m

29



Map data © OpenStreetMap contributors

lon 13.68530 lat 53.47971

13

15

lon 13.55124 lat 53.35975 [nom. scale = 1 / 50000]

pdfmap_20240427_181908_Example_Map_13.0150_52.9998_179.pdf

#

UTM: 33 U easting 404.00 km northing 5914.00 km
UTM-Grid-width = 1000m

30



Map data © OpenStreetMap contributors

lon 13.81935 lat 53.47971

14

16

[lon 13.68530 lat 53.35975 | nom. scale = 1 / 500000]

pdfmap_20240427_181908_Example_Map_13.0150_52.9998_179.pdf

#

UTM: 33 U easting 413.00 km northing 5914.00 km
UTM-Grid-width = 1000m

31



Map data © OpenStreetMap contributors

lon 13.96340 lat 53.47971

15

17

[lon 13.81935 lat 53.35975 | nom. scale = 1 / 500000]

pdfmap_20240427_181908_Example_Map_13.0150_52.9998_179.pdf

#

UTM: 53 U easting 422.00 km northing 5913.00 km
UTM-Grid-width = 1000m

32



Map data © OpenStreetMap contributors

lon 14.08746 lat 53.47971

16

[nom. scale = 1 / 50000]
lon 13.95340 lat 53.35975

pdfmap_20240427_181908_Example_Map_13.0150_52.9998_179.pdf

#

UTM: 33 U easting 431.00 km northing 5913.00 km
UTM-Grid-width = 1000m

33



Map data © OpenStreetMap contributors

lon 12.07665 lat 53.35975

lon 11.94260 lat 53.23979 [nom. scale = 1 / 500000]

pdfmap_20240427_181908_Example_Map_13.0150_52.9998_179.pdf

UTM: 33 U easting 296.00 km northing 5904.00 km
UTM-Grid-width = 1000m



Map data © OpenStreetMap contributors

lon 12.21071 lat 53.35975

18

20

[lon 12.07665 lat 53.23979] [nom. scale = 1 / 500000]

pdfmap_20240427_181908_Example_Map_13.0150_52.9998_179.pdf

UTM: 33 U easting 305.00 km northing 5903.00 km
UTM-Grid-width = 1000m

35



#



Map data © OpenStreetMap contributors

lon 12.47881 lat 53.35975

20

22

[lon 12.34476 lat 53.23979 | nom. scale = 1 / 500000]

pdfmap_20240427_181908_Example_Map_130150_52:998_179.pdf

#

UTM: 33 U easting 323.00 km northing 5903.00 km
UTM-Grid-width = 1000m

37



Map data © OpenStreetMap contributors

lon 12.61287 lat 53.35975

21

23

[lon 12.47881 lat 53.23979] nom. scale = 1 / 500000

pdfmap_20240427_181908_Example_Map_130150_52.9998_179.pdf

#

UTM: 33 U easting 332.00 km northing 5902.00 km
UTM-Grid-width = 1000m



Map data © OpenStreetMap contributors

lon 12.74692 lat 53.35975

22

24

[lon 12.61287 lat 53.23979 | nom. scale = 1 / 500000]

#

pdfmap_20240427_181908_Example_Map_130150_52.9998_179.pdf

UTM: 33 U easting 341.00 km northing 5902.00 km
UTM-Grid-width = 1000m



Map data © OpenStreetMap contributors

lon 12.88098 lat 53.35975

23

25

lon 12.74692 lat 53.23979 [nom. scale = 1 / 500000]

pdfmap_20240427_181908_Example_Map_130150_52.9998_179.pdf

#

UTM: 33 U easting 350.00 km northing 5902.00 km
UTM-Grid-width = 1000m

40



Map data © OpenStreetMap contributors

lon 13.01503 lat 53.35975

24

26

[lon 12.88098 lat 53.23979 | nom. scale = 1 / 500000]

pdfmap_20240427_181908_Example_Map_13.0150_52.9998_179.pdf

#

UTM: 33 U easting 359.00 km northing 5902.00 km
UTM-Grid-width = 1000m

41



Map data © OpenStreetMap contributors

lon 13.14908 lat 53.35975

25

27

lon 13.01503 lat 53.23979 [nom. scale = 1 / 500000]

pdfmap_20240427_181908_Example_Map_13.0150_52.9998_179.pdf

#

UTM: 33 U easting 368.00 km northing 5901.00 km
UTM-Grid-width = 1000m



Map data © OpenStreetMap contributors

lon 13.28314 lat 53.35975

26

28

[nom. scale = 1 / 500000]
lon 13.14908 lat 53.23979

pdfmap_20240427_181908_Example_Map_13.0150_52.9998_179.pdf

#

UTM: 33 U easting 377.00 km northing 5901.00 km
UTM-Grid-width = 1000m

43



Map data © OpenStreetMap contributors

lon 13.41719 lat 53.35975

27

29

lon 13.28314 lat 53.23979 [nom. scale = 1 / 50000]

pdfmap_20240427_181908_Example_Map_13.0150_52.9998_179.pdf

#

UTM: 33 U easting 386.00 km northing 5901.00 km
UTM-Grid-width = 1000m



Map data © OpenStreetMap contributors

lon 13.55124 lat 53.35975

28

30

[lon 13.41719 lat 53.23979 | nom. scale = 1 / 500000]

pdfmap_20240427_181908_Example_Map_13.0150_52.9998_179.pdf

#

UTM: 33 U easting 395.00 km northing 5901.00 km
UTM-Grid-width = 1000m



Map data © OpenStreetMap contributors

lon 13.68530 lat 53.35975

29

31

[lon 13.55124 lat 53.23979 | nom. scale = 1 / 500000]

pdfmap_20240427_181908_Example_Map_13.0150_52.9998_179.pdf

#

UTM: 33 U easting 404.00 km northing 5900.00 km
UTM-Grid-width = 1000m



Map data © OpenStreetMap contributors

lon 13.81935 lat 53.35975

30

32

lon 13.68530 lat 53.23979 [nom. scale = 1 / 500000]

pdfmap_20240427_181908_Example_Map_13.0150_52.9998_179.pdf

#

UTM: 33 U easting 413.00 km northing 5900.00 km
UTM-Grid-width = 1000m

47



Map data © OpenStreetMap contributors

lon 13.96340 lat 53.35975

31

33

[lon 13.81935 lat 53.23979 | nom. scale = 1 / 500000]

pdfmap_20240427_181908_Example_Map_13.0150_52.9998_179.pdf

#

UTM: 33 U easting 422.00 km northing 5900.00 km
UTM-Grid-width = 1000m



Map data © OpenStreetMap contributors

32

[lon 13.95340 lat 53.23979] [nom. scale = 1 / 500000]

#

UTM: 33 U easting 431.00 km northing 5900.00 km
UTM-Grid-width = 1000m



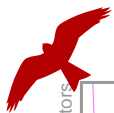
Map data © OpenStreetMap contributors

lon 12.07665 lat 53.23979

[lon 11.94260 lat 53.11983 [nom. scale = 1 / 500000]

pdfmap_20240427_181908_Example_Map_130150_52.9998_179.pdf

UTM: 55 U easting 296.00 km northing 5890.00 km
UTM-Grid-width = 1000m



#



#



Map data © OpenStreetMap contributors

lon 12.47881 lat 53.23979

36

38

[lon 12.34476 lat 53.11983 | nom. scale = 1 / 500000]

pdfmap_20240427_181908_Example_Map_130150_52.9998_179.pdf

#

UTM: 33 U easting 323.00 km northing 5889.00 km
UTM-Grid-width = 1000m

53



#



#





#



Map data © OpenStreetMap contributors

lon 13.14908 lat 53.23979

41

43

[lon 13.01503 lat 53.11983] nom. scale = 1 / 500000

pdfmap_20240427_181908_Example_Map_13.0150_52.9998_179.pdf

#

UTM: 33 U easting 368.00 km northing 5888.00 km
UTM-Grid-width = 1000m



#



Map data © OpenStreetMap contributors

lon 13.41719 lat 53.23979

43

45

lon 13.28314 lat 53.11983 [nom. scale = 1 / 500000]

pdfmap_20240427_181908_Example_Map_13.0150_52.9998_179.pdf

UTM: 33 U Easting 386.00 km northing 5887.00 km
UTM-Grid-width = 1000m

60



Map data © OpenStreetMap contributors

lon 13.55124 lat 53.23979

44

46

lon 13.41719 lat 53.11983 [nom. scale = 1 / 500000]

pdfmap_20240427_181908_Example_Map_13.0150_52.9998_179.pdf

#

UTM: 33 U easting 395.00 km northing 5887.00 km
UTM-Grid-width = 1000m

61



#



Map data © OpenStreetMap contributors

lon 13.81935 lat 53.23979

46

48

lon 13.68530 lat 53.11983 [nom. scale = 1 / 500000]

pdfmap_20240427_181908_Example_Map_13.0150_52.9998_179.pdf

#

UTM: 33 U easting 413.00 km northing 5887.00 km
UTM-Grid-width = 1000m

63



Map data © OpenStreetMap contributors

lon 13.96340 lat 53.23979

47

49

lon 13.81995 lat 53.11983 [nom. scale = 1 / 500000]

pdfmap_20240427_181908_Example_Map_13.0150_52.9998_179.pdf

UTM: 33 U easting 421.00 km northing 5887.00 km
UTM-Grid-width = 1000m





#



#



Map data © OpenStreetMap contributors

lon 12.34476 lat 53.11983

51

53

[lon 12.21071 lat 52.99987 | nom. scale = 1 / 500000]

pdfmap_20240427_181908_Example_Map_13.0150_52.9998_179.pdf

#

UTM: 33 U easting 313.00 km northing 5876.00 km
UTM-Grid-width = 1000m



Map data © OpenStreetMap contributors

lon 12.47881 lat 53.11983

52

54

lon 12.34476 lat 52.99987 [nom. scale = 1 / 500000]

#

pdfmap_20240427_181908_Example_Map_130150_52.9998_179.pdf

UTM: 33 U easting 322.00 km northing 5876.00 km
UTM-Grid-width = 1000m



Map data © OpenStreetMap contributors

lon 12.61287 lat 53.11983

53

55

[lon 12.47881 lat 52.99987 | nom. scale = 1 / 500000]

pdfmap_20240427_181908_Example_Map_130150_52.9998_179.pdf

#

UTM: 33 U easting 331.00 km northing 5876.00 km
UTM-Grid-width = 1000m



Map data © OpenStreetMap contributors

lon 12.74692 lat 53.11983

54

56

[lon 12.61287 lat 52.99987 | nom. scale = 1 / 500000]

pdfmap_20240427_181908_Example_Map_130150_52.9998_179.pdf

UTM: 33 U easting 340.00 km northing 5875.00 km
UTM-Grid-width = 1000m

71



#



Map data © OpenStreetMap contributors

lon 13.01503 lat 53.11983

56

58

[lon 12.88098 lat 52.99987 | nom. scale = 1 / 500000]

pdfmap_20240427_181908_Example_Map_13.0150_52.9998_179.pdf

#

UTM: 33 U easting 358.00 km northing 5875.00 km
UTM-Grid-width = 1000m



Map data © OpenStreetMap contributors

lon 13.14908 lat 53.11983

57

59

[lon 13.01503 lat 52.99987] nom. scale = 1 / 500000

pdfmap_20240427_181908_Example_Map_13.0150_52.9998_179.pdf

#

UTM: 33 U easting 367.00 km northing 5875.00 km
UTM-Grid-width = 1000m



Map data © OpenStreetMap contributors

lon 13.28314 lat 53.11983

58

60

[lon 13.14908 lat 52.99987 | nom. scale = 1 / 500000]

pdfmap_20240427_181908_Example_Map_13.0150_52.9998_179.pdf

#

UTM: 33 U easting 376.00 km northing 5874.00 km
UTM-Grid-width = 1000m

75



#



#



#



Map data © OpenStreetMap contributors

lon 13.81935 lat 53.11983

62

64

[lon 13.68530 lat 52.99987] nom. scale = 1 / 500000

pdfmap_20240427_181908_Example_Map_13.0150_52.9998_179.pdf

#

UTM: 33 U easting 412.00 km northing 5874.00 km
UTM-Grid-width = 1000m



Map data © OpenStreetMap contributors

lon 13.96340 lat 53.11983

63

65

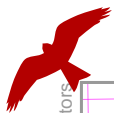
[lon 13.81935 lat 52.99987 | nom. scale = 1 / 500000]

pdfmap_20240427_181908_Example_Map_13.0150_52.9998_179.pdf

#

UTM: 33 U easting 421.00 km northing 5873.00 km
UTM-Grid-width = 1000m

30



Map data © OpenStreetMap contributors

64

[lon 13.95340 lat 52.99987] nom. scale = 1 / 500000

#

UTM: 33 U easting 430.00 km northing 5873.00 km
UTM-Grid-width = 1000m

31



Map data © OpenStreetMap contributors

lon 12.07665 lat 52.99987

[lon 11.94260 lat 52.87991 | nom. scale = 1 / 500000]

pdfmap_20240427_181908_Example_Map_130150_52.9998_179.pdf

#

UTM: 33 U easting 295.00 km northing 5864.00 km
UTM-Grid-width = 1000m



Map data © OpenStreetMap contributors

lon 12.21071 lat 52.99987



[nom. scale = 1 / 500000]
lon 12.07665 lat 52.87991

pdfmap_20240427_181908_Example_Map_130150_52.9998_179.pdf

#

UTM: 33 U easting 304.00 km northing 5863.00 km
UTM-Grid-width = 1000m



#



Map data © OpenStreetMap contributors

lon 12.47881 lat 52.99987

68

70

lon 12.34476 lat 52.87991 [nom. scale = 1 / 500000]

pdfmap_20240427_181908_Example_Map_130150_52.9998_179.pdf

#

UTM: 33 U easting 322.00 km northing 5863.00 km
UTM-Grid-width = 1000m



#



#



Map data © OpenStreetMap contributors

lon 12.88098 lat 52.99987

71

73

lon 12.74692 lat 52.87991 [nom. scale = 1 / 500000]

pdfmap_20240427_181908_Example_Map_130150_52.9998_179.pdf

#

UTM: 33 U easting 349.00 km northing 5862.00 km
UTM-Grid-width = 1000m



Map data © OpenStreetMap contributors

lon 13.01503 lat 52.99987

72

74

[nom. scale = 1 / 50000]
lon 12.88098 lat 52.87991

pdfmap_20240427_181908_Example_Map_13.0150_52.9998_179.pdf

#

UTM: 33 U easting 358.00 km northing 5862.00 km
UTM-Grid-width = 1000m



Map data © OpenStreetMap contributors

lon 13.14908 lat 52.99987

73

75

lon 13.01503 lat 52.87991 [nom. scale = 1 / 500000]

pdfmap_20240427_181908_Example_Map_13.0150_52.9998_179.pdf

#

UTM: 33 U easting 367.00 km northing 5861.00 km
UTM-Grid-width = 1000m



Map data © OpenStreetMap contributors

lon 13.28314 lat 52.99987

74

76

lon 13.14908 lat 52.87991 [nom. scale = 1 / 500000]

pdfmap_20240427_181908_Example_Map_13.0150_52.9998_179.pdf

#

UTM: 33 U easting 376.00 km northing 5861.00 km
UTM-Grid-width = 1000m



#



Map data © OpenStreetMap contributors

lon 13.55124 lat 52.99987

76

78

[lon 13.41719 lat 52.87991 | nom. scale = 1 / 500000]

pdfmap_20240427_181908_Example_Map_13.0150_52.9998_179.pdf

#

UTM: 33 U easting 394.00 km northing 5861.00 km
UTM-Grid-width = 1000m



Map data © OpenStreetMap contributors

lon 13.68530 lat 52.99987

77

79

[lon 13.55124 lat 52.87991 | nom. scale = 1 / 500000]

pdfmap_20240427_181908_Example_Map_13.0150_52.9998_179.pdf

#

UTM: 33 U easting 403.00 km northing 5860.00 km
UTM-Grid-width = 1000m



Map data © OpenStreetMap contributors

lon 13.81935 lat 52.99987

78

80

[nom. scale = 1 / 500000]
lon 13.68530 lat 52.87991

pdfmap_20240427_181908_Example_Map_13.0150_52.9998_179.pdf

#

UTM: 33 U easting 412.00 km northing 5860.00 km
UTM-Grid-width = 1000m

95



#



#





Map data © OpenStreetMap contributors

lon 12.21071 lat 52.87991

82

84

lon 12.07665 lat 52.75995 [nom. scale = 1 / 500000]

pdfmap_20240427_181908_Example_Map_130150_52.9998_179.pdf

#

UTM: 33 U easting 303.00 km northing 5850.00 km
UTM-Grid-width = 1000m



Map data © OpenStreetMap contributors

lon 12.34476 lat 52.87991

83

85

[lon 12.21071 lat 52.75995 | nom. scale = 1 / 500000]

pdfmap_20240427_181908_Example_Map_130150_52.9998_179.pdf

#

UTM: 33 U easting 312.00 km northing 5850.00 km
UTM-Grid-width = 1000m



Map data © OpenStreetMap contributors

lon 12.47881 lat 52.87991

84

86

[lon 12.34476 lat 52.75995 | nom. scale = 1 / 500000]

pdfmap_20240427_181908_Example_Map_130150_52.9998_179.pdf

#

UTM: 33 U easting 321.00 km northing 5849.00 km
UTM-Grid-width = 1000m

101



Map data © OpenStreetMap contributors

lon 12.61287 lat 52.87991

85

87

lon 12.47881 lat 52.75995 [nom. scale = 1 / 500000]

pdfmap_20240427_181908_Example_Map_130150_52.9998_179.pdf

UTM: 33 U easting 330.00 km northing 5849.00 km
UTM-Grid-width = 1000m



Map data © OpenStreetMap contributors

lon 12.74692 lat 52.87991



lon 12.61287 lat 52.75995 [nom. scale = 1 / 50000]

pdfmap_20240427_181908_Example_Map_130150_52.9998_179.pdf

UTM: 33 U easting 339.00 km northing 5849.00 km
UTM-Grid-width = 1000m





Map data © OpenStreetMap contributors

lon 13.01503 lat 52.87991



[lon 12.88098 lat 52.75995] nom. scale = 1 / 500000

pdfmap_20240427_181908_Example_Map_13.0150_52.9998_179.pdf

#

UTM: 33 U easting 358.00 km northing 5848.00 km
UTM-Grid-width = 1000m



#



Map data © OpenStreetMap contributors

lon 13.28314 lat 52.87991

90

92

[lon 13.14908 lat 52.75995 | nom. scale = 1 / 500000]

pdfmap_20240427_181908_Example_Map_13.0150_52.9998_179.pdf

#

UTM: 33 U easting 376.00 km northing 5848.00 km
UTM-Grid-width = 1000m



Map data © OpenStreetMap contributors

lon 13.41719 lat 52.87991

91


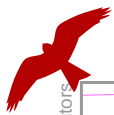
93

lon 13.28314 lat 52.75995 [nom. scale = 1 / 500000]

pdfmap_20240427_181908_Example_Map_13.0150_52.9998_179.pdf

#

UTM: 33 U easting 385.00 km northing 5847.00 km
UTM-Grid-width = 1000m



Map data © OpenStreetMap contributors

lon 13.55124 lat 52.87991

92

94

lon 13.41719 lat 52.75995 [nom. scale = 1 / 500000]

pdfmap_20240427_181908_Example_Map_13.0150_52.9998_179.pdf

#

UTM: 33 U easting 394.00 km northing 5847.00 km
UTM-Grid-width = 1000m

109



Map data © OpenStreetMap contributors

lon 13.68530 lat 52.87991

93

95

lon 13.55124 lat 52.75995 [nom. scale = 1 / 500000]

pdfmap_20240427_181908_Example_Map_13.0150_52.9998_179.pdf

#

UTM: 33 U easting 403.00 km northing 5847.00 km
UTM-Grid-width = 1000m



Map data © OpenStreetMap contributors

lon 13.81935 lat 52.87991

94

96

lon 13.68530 lat 52.75995 [nom. scale = 1 / 500000]

pdfmap_20240427_181908_Example_Map_13.0150_52.9998_179.pdf

#

UTM: 33 U easting 412.00 km northing 5847.00 km
UTM-Grid-width = 1000m

111



#



Map data © OpenStreetMap contributors

lon 14.08746 lat 52.87991

96

[lon 13.95340 lat 52.75995] nom. scale = 1 / 500000

pdfmap_20240427_181908_Example_Map_130150_52.9998_179.pdf

#



#



#



#



#



Map data © OpenStreetMap contributors

lon 12.61287 lat 52.75995

101

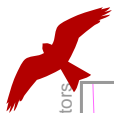
103

lon 12.47881 lat 52.63999 [nom. scale = 1 / 500000]

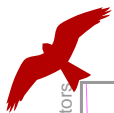
pdfmap_20240427_181908_Example_Map_130150_52.9998_179.pdf

#

UTM: 33 U easting 330.00 km northing 5836.00 km
UTM-Grid-width = 1000m



#



Map data © OpenStreetMap contributors

[nom. scale = 1 / 500000]
lon 12.74692 lat 52.63999

#

UTM: 33 U easting 348.00 km northing 5835.00 km
UTM-Grid-width = 1000m



Map data © OpenStreetMap contributors

lon 13.01503 lat 52.75995

lon 12.88098 lat 52.63999 [nom. scale = 1 / 500000]

pdfmap_20240427_181908_Example_Map_13.0150_52.9998_179.pdf

#

UTM: 33 U easting 357.00 km northing 5835.00 km
UTM-Grid-width = 1000m



Map data © OpenStreetMap contributors

lon 13.14908 lat 52.75995

105

107

[lon 13.01503 lat 52.63999 | nom. scale = 1 / 500000]

#

pdfmap_20240427_181908_Example_Map_13.0150_52.9998_179.pdf

UTM: 33 U easting 366.00 km northing 5835.00 km
UTM-Grid-width = 1000m



#



#



Map data © OpenStreetMap contributors

lon 13.55124 lat 52.75995

108

110

lon 13.41719 lat 52.63999 [nom. scale = 1 / 50000]

pdfmap_20240427_181908_Example_Map_13.0150_52.9998_179.pdf

UTM: 33 U easting 393.00 km northing 5834.00 km
UTM-Grid-width = 1000m

125



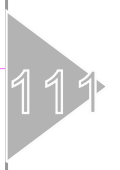
Map data © OpenStreetMap contributors

lon 13.68530 lat 52.75995

lon 13.55124 lat 52.63999 [nom. scale = 1 / 50000]

pdfmap_20240427_181908_Example_Map_13.0150_52.9998_179.pdf

UTM: 33 U easting 402.00 km northing 5834.00 km
UTM-Grid-width = 1000m





Map data © OpenStreetMap contributors

lon 13.81935 lat 52.75995

110

112

[lon 13.68530 lat 52.63999] nom. scale = 1 / 500000

pdfmap_20240427_181908_Example_Map_13.0150_52.9998_179.pdf

#

UTM: 33 U easting 412.00 km northing 5834.00 km
UTM-Grid-width = 1000m

127



Map data © OpenStreetMap contributors

lon 13.96340 lat 52.75995

[lon 13.81935 lat 52.63999] nom. scale = 1 / 500000

pdfmap_20240427_181908_Example_Map_13.0150_52.9998_179.pdf

#

UTM: 33 U easting 421.00 km northing 5833.00 km
UTM-Grid-width = 1000m



Map data © OpenStreetMap contributors

[lon 13.95340 lat 52.63999 | nom. scale = 1 / 500000]

pdfmap_20240427_181908_Example_Map_130150_52.9998_179.pdf

#

UTM: 33 U easting 430.00 km northing 5833.00 km
UTM-Grid-width = 1000m



Map data © OpenStreetMap contributors

lon 12.07665 lat 52.63999

lon 11.94260 lat 52.52003 [nom. scale = 1 / 500000]

pdfmap_20240427_181908_Example_Map_13.0150_52.9998_179.pdf

#



Map data © OpenStreetMap contributors

lon 12.21071 lat 52.63999

114

116

[nom. scale = 1 / 500000]
lon 12.07665 lat 52.52003

pdfmap_20240427_181908_Example_Map_13.0150_52.9998_179.pdf


#

UTM: 33 U easting 302.00 km northing 5823.00 km
UTM-Grid-width = 1000m



Map data © OpenStreetMap contributors

lon 12.34476 lat 52.63999



115

117

lon 12.21071 lat 52.52003 [nom. scale = 1 / 500000]

pdfmap_20240427_181908_Example_Map_130150_52.9998_179.pdf

#

UTM: 33 U easting 311.00 km northing 5823.00 km UTM-Grid-width = 1000m



Map data © OpenStreetMap contributors

lon 12.47881 lat 52.63999

116

118

[lon 12.34476 lat 52.52003] nom. scale = 1 / 500000


pdfmap_20240427_181908_Example_Map_130150_52.9998_179.pdf

UTM: 33 U easting 320.00 km northing 5823.00 km
UTM-Grid-width = 1000m



Map data © OpenStreetMap contributors

lon 12.61287 lat 52.63999



117

119

[lon 12.47881 lat 52.52003] nom. scale = 1 / 500000

pdfmap_20240427_181908_Example_Map_130150_52.9998_179.pdf

UTM: 33 U easting 329.00 km northing 5822.00 km
UTM-Grid-width = 1000m



Map data © OpenStreetMap contributors

lon 12.74692 lat 52.63999

118

120

[lon 12.61287 lat 52.52003 [nom. scale = 1 / 500000]

pdfmap_20240427_181908_Example_Map_130150_52.9998_179.pdf

#



Map data © OpenStreetMap contributors

lon 12.88098 lat 52.63999

119

121

[lon 12.74692 lat 52.52003 | nom. scale = 1 / 500000]

pdfmap_20240427_181908_Example_Map_130150_52.9998_179.pdf

#



Map data © OpenStreetMap contributors

lon 13.01503 lat 52.63999

120

122

[nom. scale = 1 / 500000]
lon 12.88098 lat 52.52003

pdfmap_20240427_181908_Example_Map_13.0150_52.9998_179.pdf

UTM: 33 U easting 357.00 km northing 5821.00 km
UTM-Grid-width = 1000m



Map data © OpenStreetMap contributors

lon 13.14908 lat 52.63999

121

123

[nom. scale = 1 / 50000]
lon 13.01503 lat 52.52003

pdfmap_20240427_181908_Example_Map_13.0150_52.9998_179.pdf

#

UTM: 33 U easting 366.00 km northing 5821.00 km
UTM-Grid-width = 1000m



#



Map data © OpenStreetMap contributors

lon 13.41719 lat 52.63999

123

125

lon 13.28314 lat 52.52003 [nom. scale = 1 / 50000]

pdfmap_20240427_181908_Example_Map_13.0150_52.9998_179.pdf

#



Map data © OpenStreetMap contributors

lon 13.55124 lat 52.63999

124


126

[lon 13.41719 lat 52.52003 [nom. scale = 1 / 500000]

pdfmap_20240427_181908_Example_Map_13.0150_52.9998_179.pdf

#

UTM: 33 U easting 393.00 km northing 5821.00 km
UTM-Grid-width = 1000m



Map data © OpenStreetMap contributors

lon 13.68530 lat 52.63999

125

127

[lon 13.55124 lat 52.52003 [nom. scale = 1 / 500000]

pdfmap_20240427_181908_Example_Map_13.0150_52.9998_179.pdf

#

UTM: 33 U easting 402.00 km northing 5820.00 km
UTM-Grid-width = 1000m



Map data © OpenStreetMap contributors

lon 13.81935 lat 52.63999

126

128

lon 13.68530 lat 52.52003 [nom. scale = 1 / 500000]

pdfmap_20240427_181908_Example_Map_13.0150_52.9998_179.pdf

#

UTM: 33 U easting 411.00 km northing 5820.00 km
UTM-Grid-width = 1000m



Map data © OpenStreetMap contributors

lon 13.96340 lat 52.63999

127

129

[nom. scale = 1 / 500000]
lon 13.81935 lat 52.52003

pdfmap_20240427_181908_Example_Map_13.0150_52.9998_179.pdf

UTM: 33 U easting 420.00 km northing 5820.00 km
UTM-Grid-width = 1000m



Map data © OpenStreetMap contributors

lon 14.08746 lat 52.63999

128

lon 13.95340 lat 52.52003 [norm. scale = 1 / 50000]

pdfmap_20240427_181908_Example_Map_13.0150_52.9998_179.pdf

UTM: 33 U easting 429.00 km northing 5820.00 km
UTM-Grid-width = 1000m