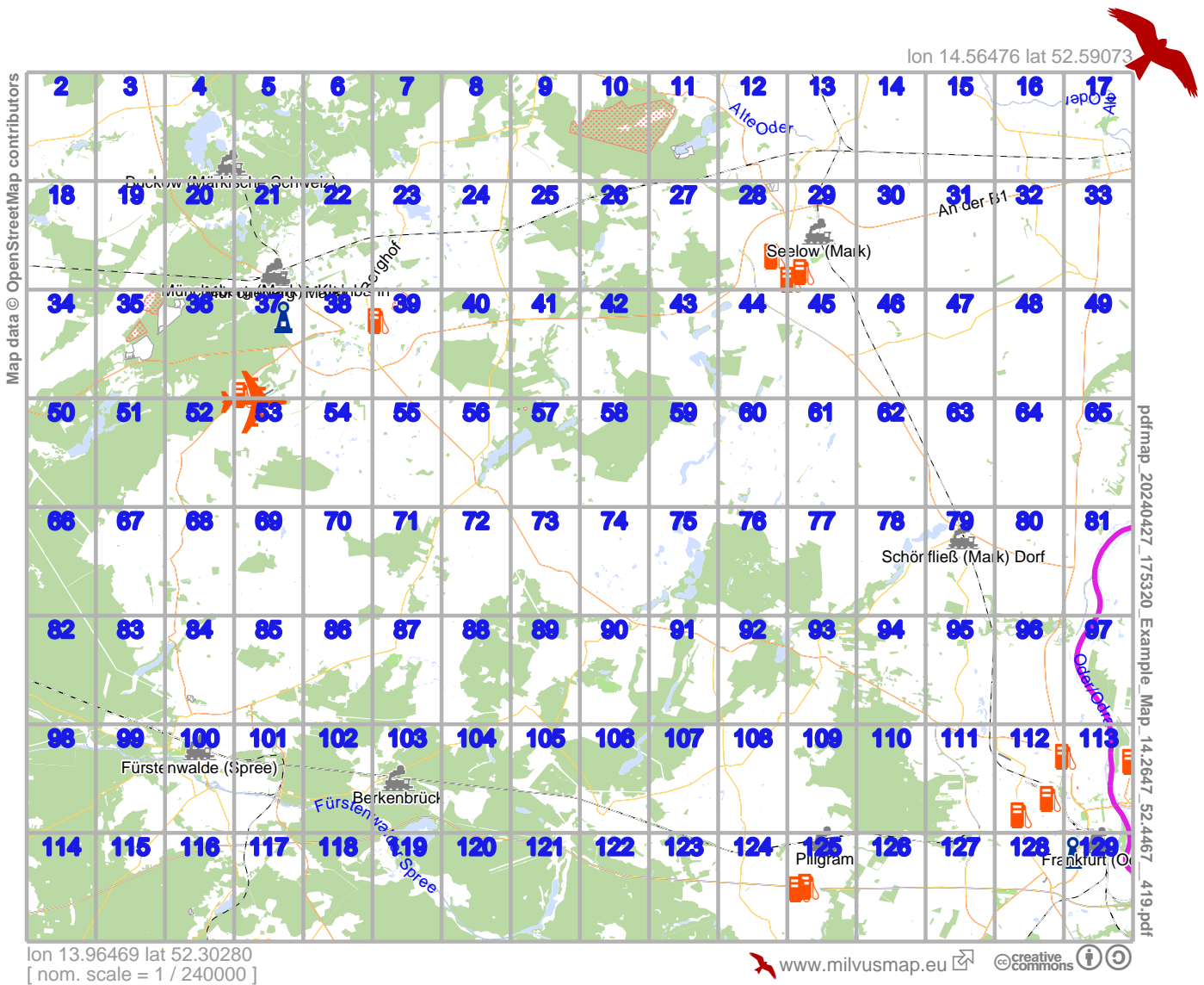


Example_Map





Map data © OpenStreetMap contributors

lon 14.00219 lat 52.58073

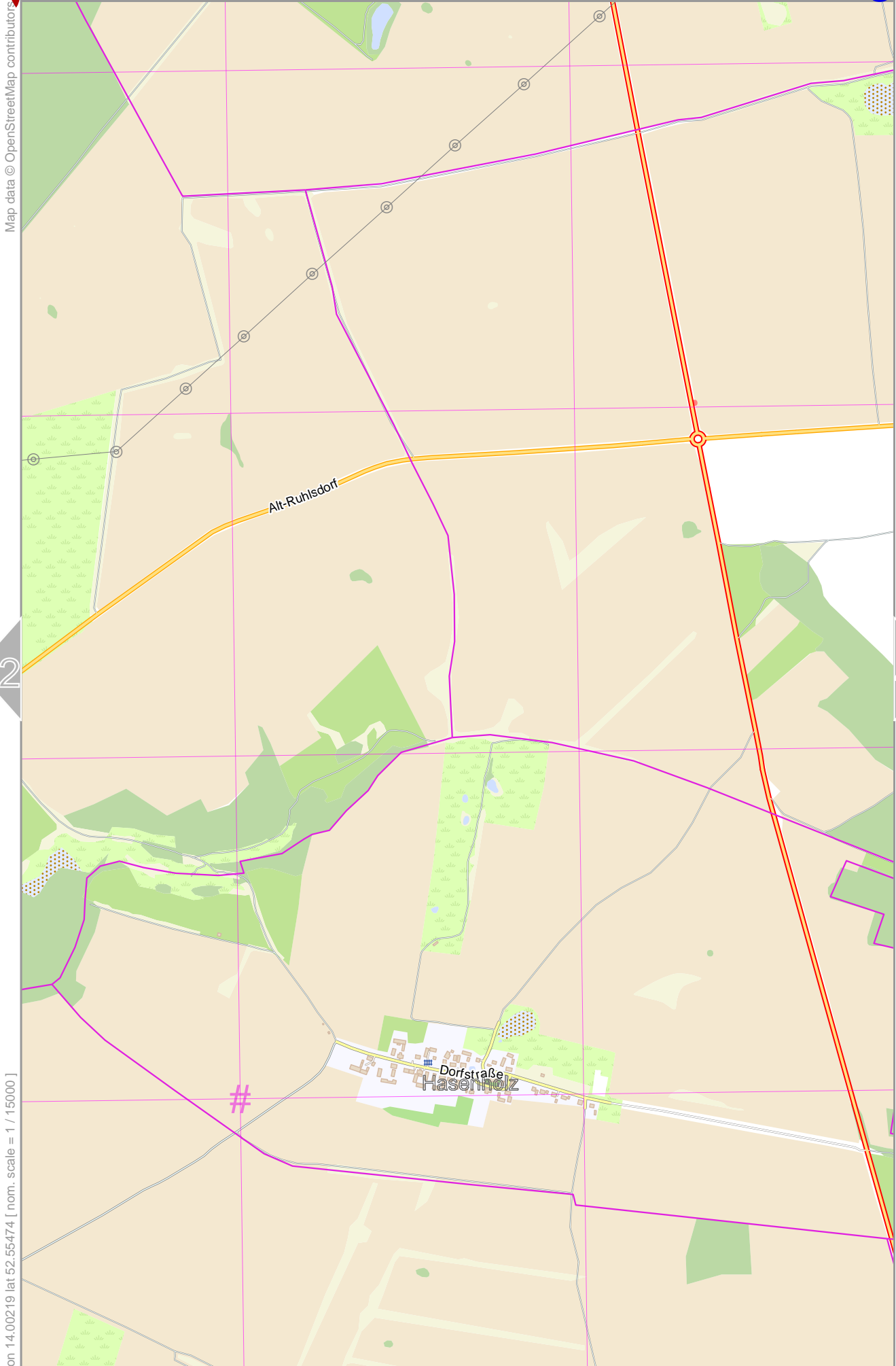
[lon 13.96469 lat 52.55474 [nom. scale = 1 / 15000

pdfmap_20240427_175320_Example_Map_14.2647_52.4467_419.pdf



UTM: 33 U easting 430.00 km northing 5824.00 km
UTM-Grid-width = 1000m

Example_Map



Map data © OpenStreetMap contributors

lon 14.039701 lat 52.59073



lon 14.00219 lat 52.55474 [nom. scale = 1 / 15000]

pdfmap_20240427_175320_Example_Map_14.2647_52.4467_419.pdf

UTM: 33 U easting 433.00 km northing 5824.00 km
UTM-Grid-width = 1000m

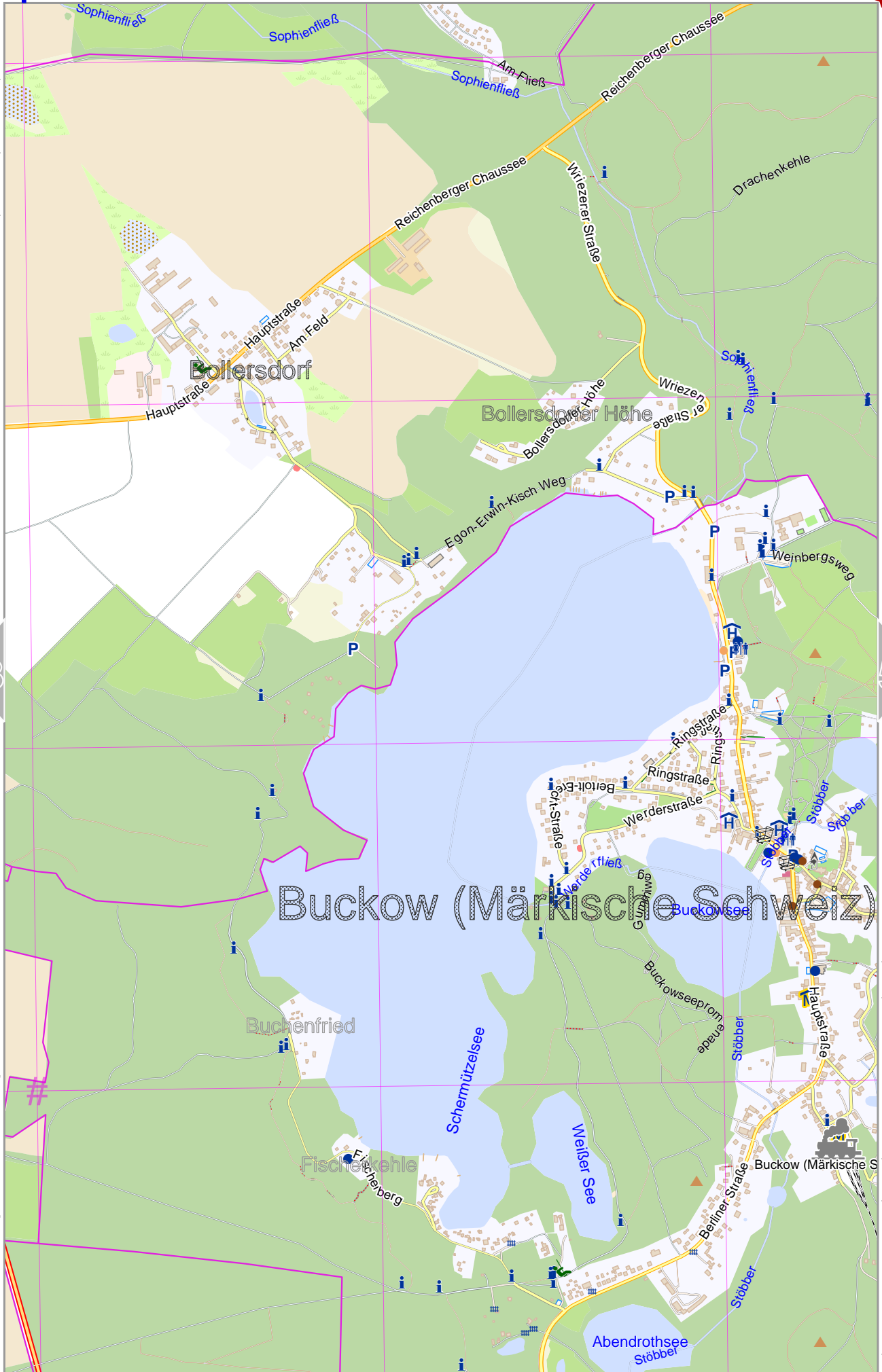




4

Map data © OpenStreetMap contributors

lon 14.07720 lat 52.59073



lon 14.03970 lat 52.55474 [nom. scale = 1 / 150000]

pdfmap_20240427_175320_Example_Map_14.2647_52.4467_419.pdf

UTM: 33 U easting 435.00 km northing 5824.00 km
UTM-Grid-width = 1000m

20



www.milvusmap.eu



Example_Map

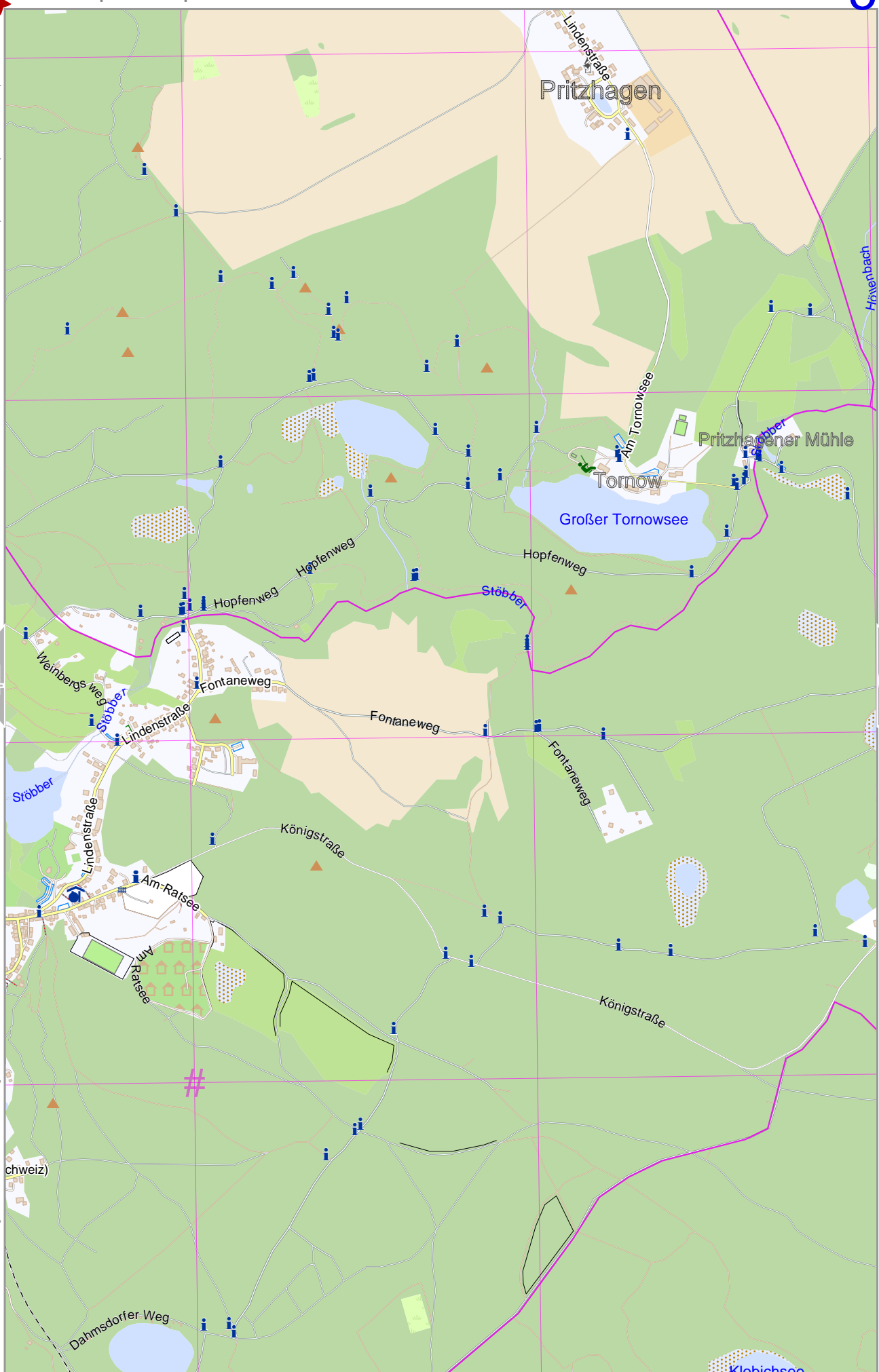


Map data © OpenStreetMap contributors

lon 14.1471 lat 52.59073

lon 14.07720 lat 52.55474 [nom. scale = 1 / 150000]

pdfmap_20240427_175320_Example_Map_14.2647_52.4467_419.pdf

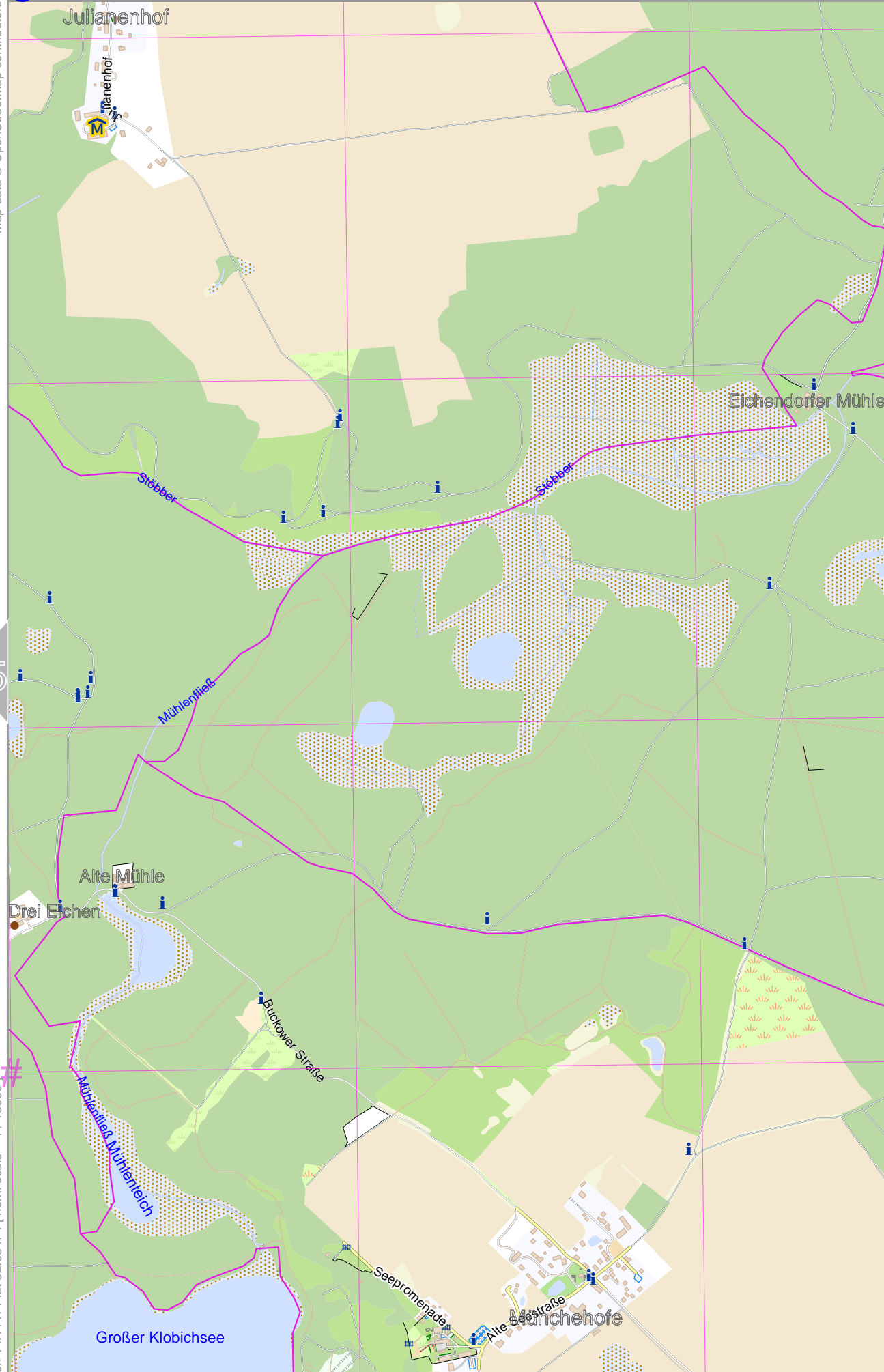


UTM: 33 U easting 438.00 km northing 5824.00 km
 UTM-Grid-width = 1000m



Map data © OpenStreetMap contributors

lon 14.15221 lat 52.59073



5

7

lon 14.11471 lat 52.55474 [nom. scale = 1 / 15000]

pdfmap_20240427_175320_Example_Map_14.2647_52.4467_419.pdf

UTM: 33 U easting 440.00 km northing 5824.00 km
UTM-Grid-width = 1000m

22



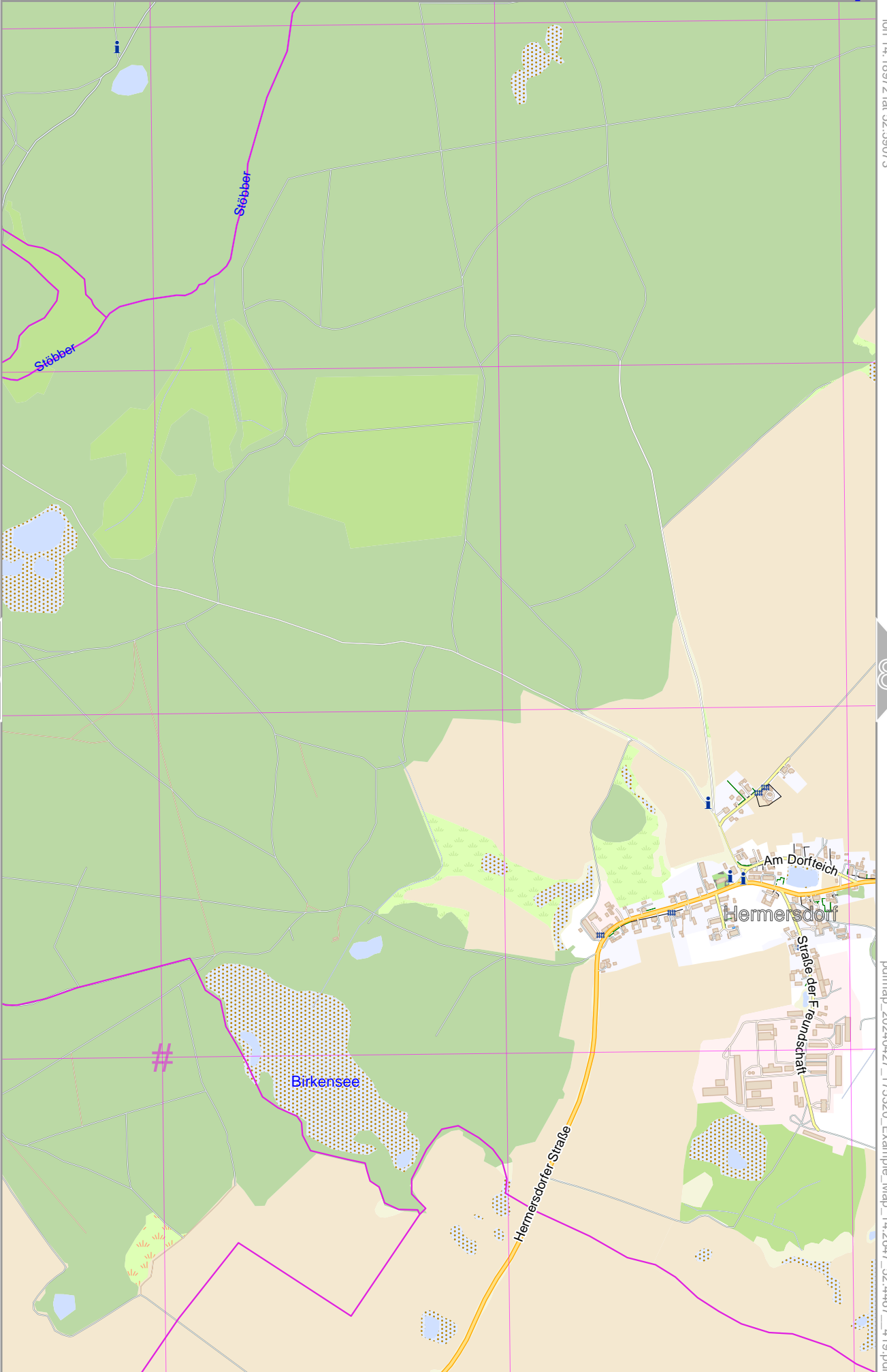
Map data © OpenStreetMap contributors

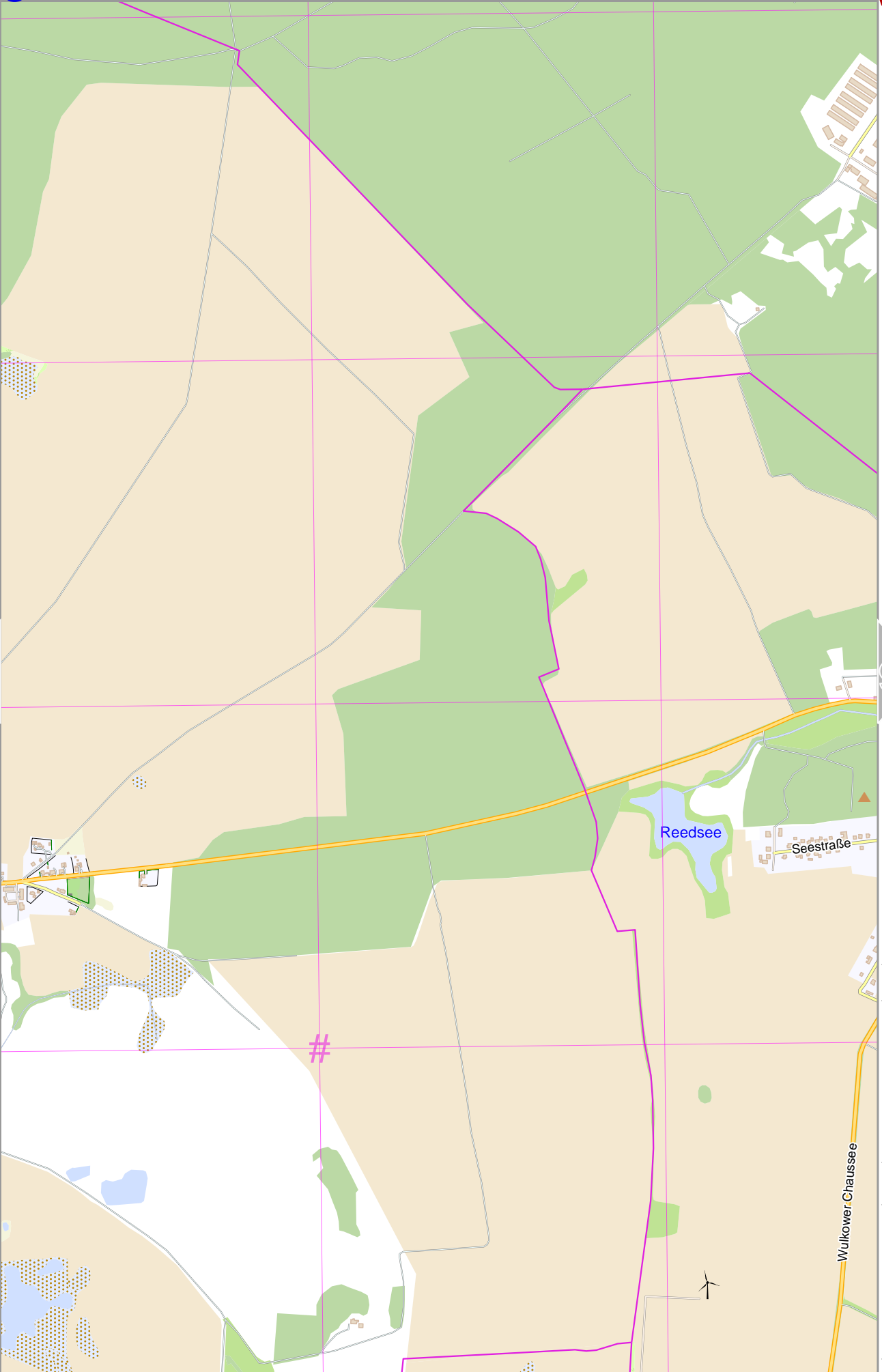
lon 14.18972 lat 52.59073

lon 14.15221 lat 52.55474 [nom. scale = 1 / 15000]

pdfmap_20240427_175320_Example_Map_14.2647_52.4467_419.pdf

UTM: 33 U easting 443.00 km northing 5824.00 km
UTM-Grid-width = 1000m



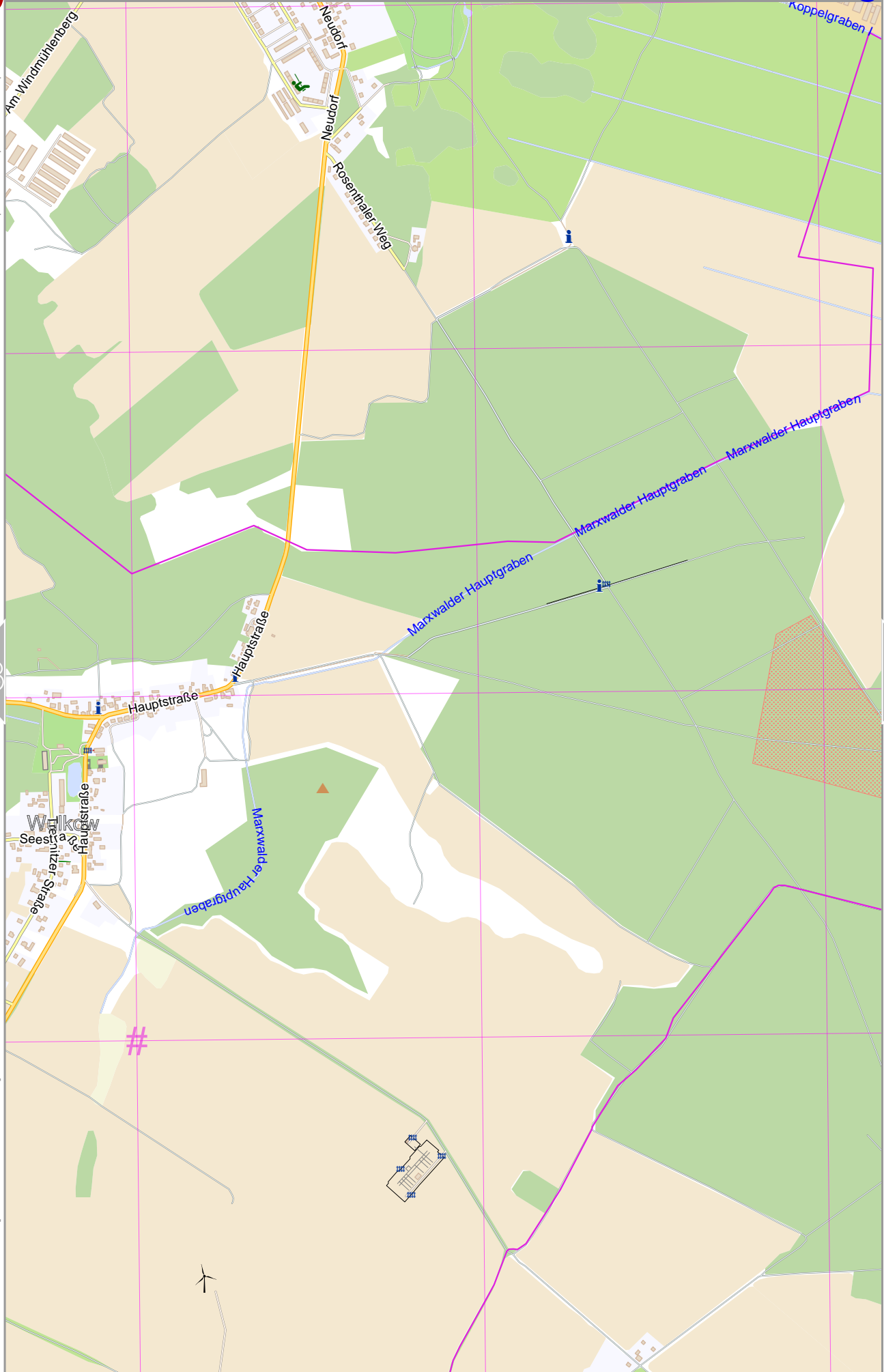


Example_Map



Map data © OpenStreetMap contributors

lon 14.26472 lat 52.59073



lon 14.22722 lat 52.55474 [nom. scale = 1 / 150000]

pdfmap_20240427_175320_Example_Map_14.2647_52.4467_419.pdf

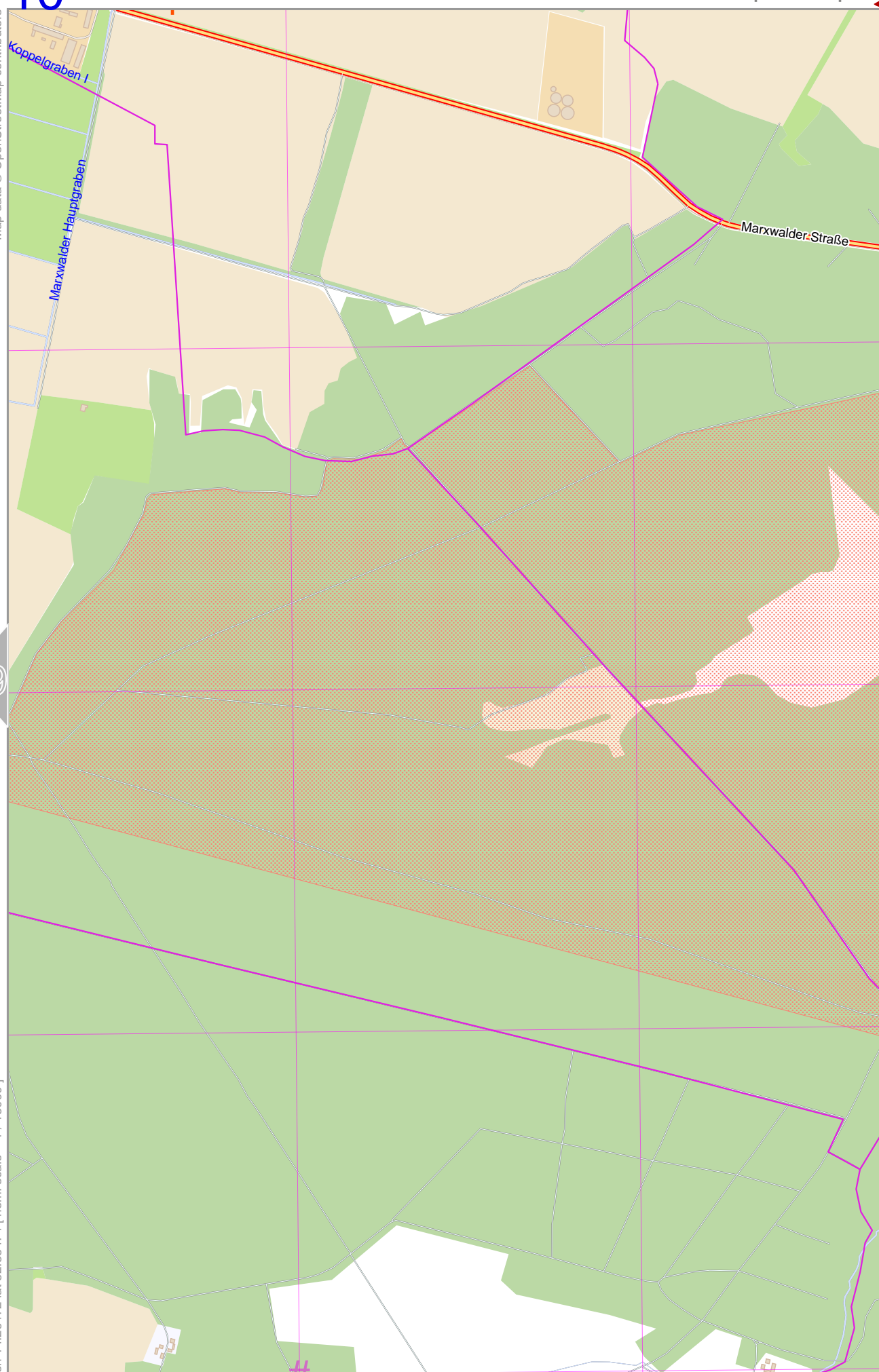
UTM: 33 U easting 448.00 km northing 5824.00 km
UTM-Grid-width = 1000m





Map data © OpenStreetMap contributors

lon 14.30223 lat 52.59073

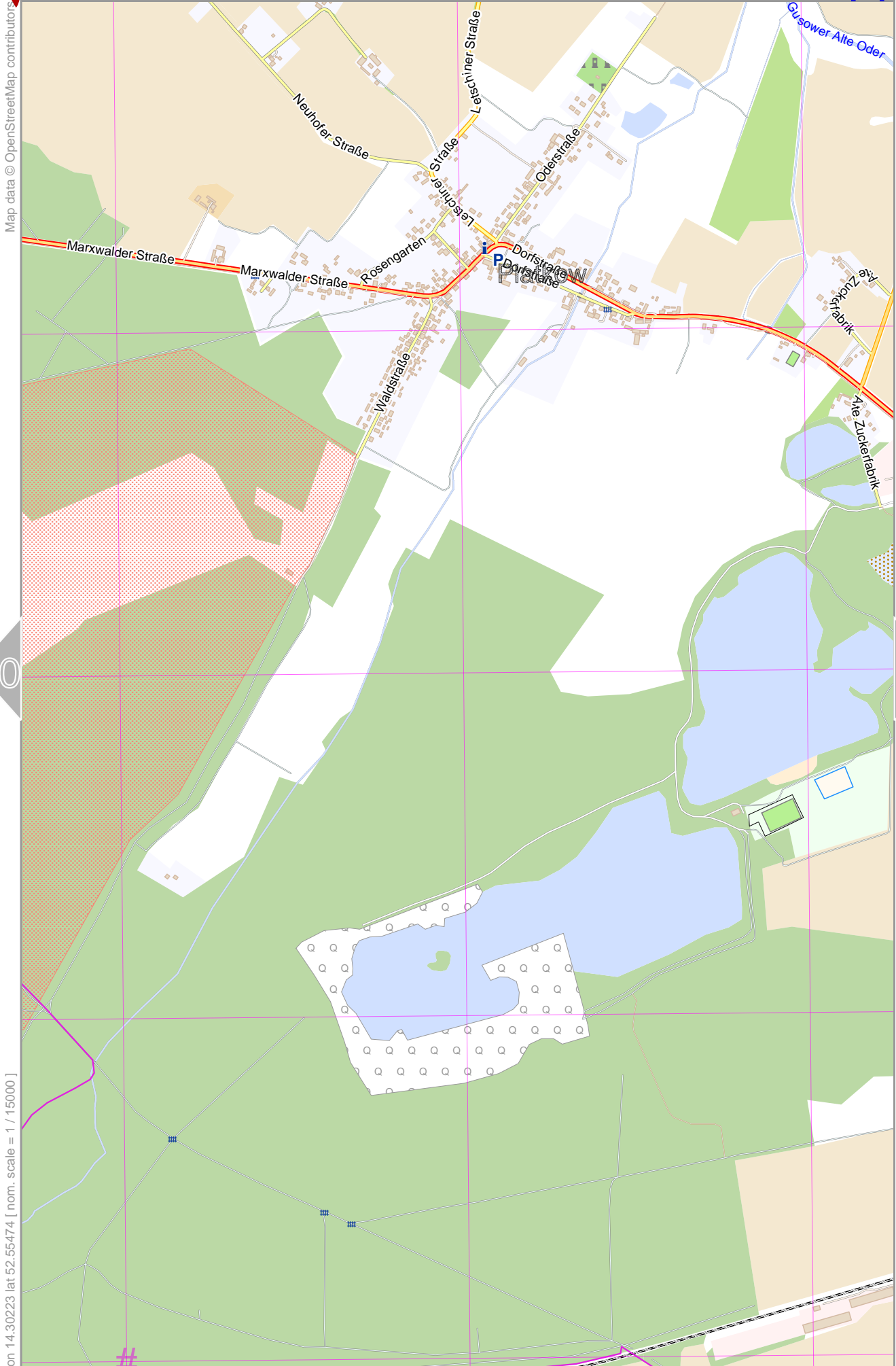


[lon 14.26472 lat 52.55474 [nom. scale = 1 / 15000]

pdfmap_20240427_175320_Example_Map_14.2647_52.4467_419.pdf

UTM: 33 U easting 451.00 km northing 5823.00 km
UTM-Grid-width = 1000m

Example_Map



Map data © OpenStreetMap contributors

lon 14.33973 lat 52.59073

10

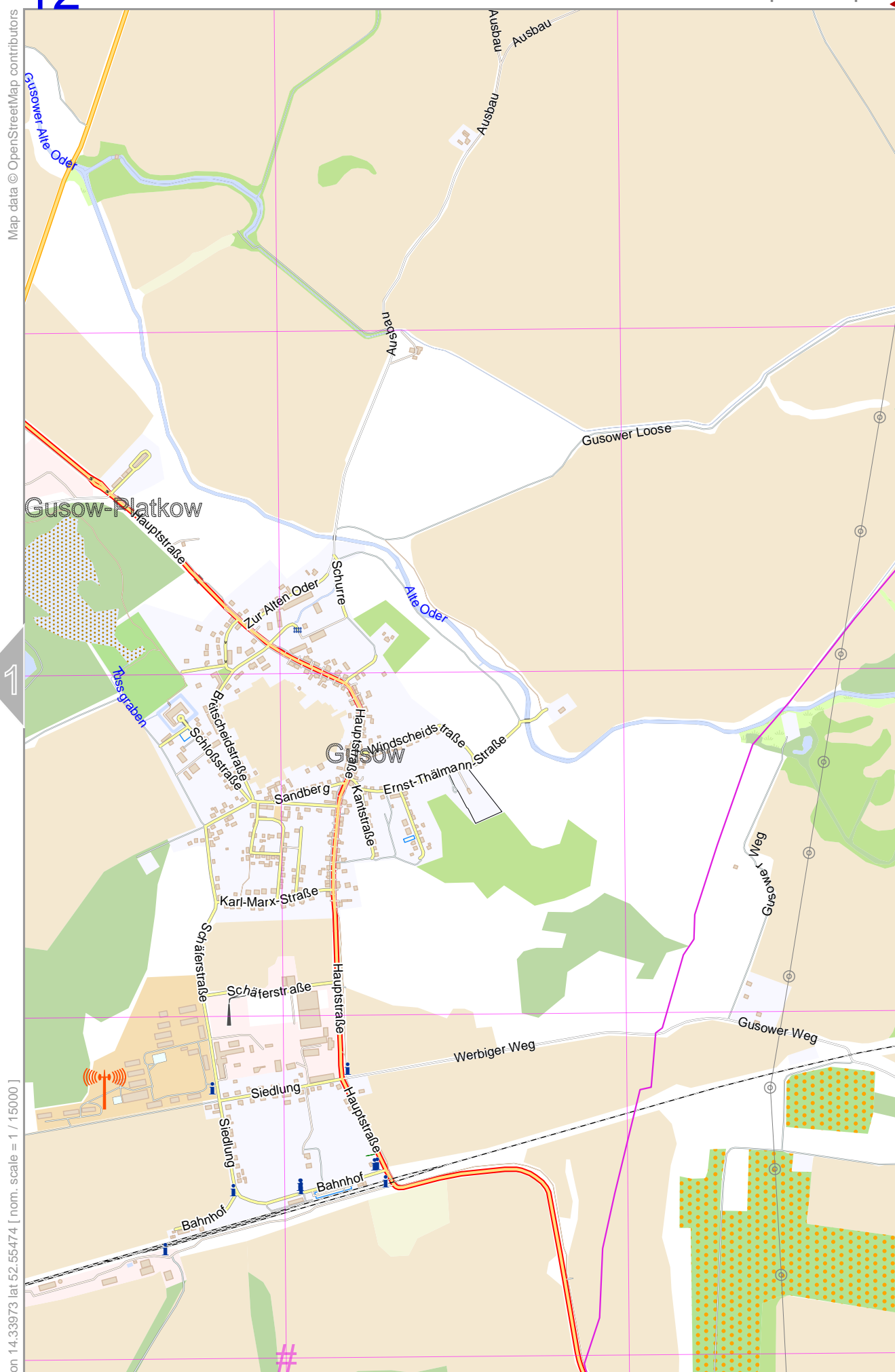
12

lon 14.30223 lat 52.55474 [nom. scale = 1 / 15000]

pdfmap_20240427_175320_Example_Map_14.2647_52.4467_419.pdf

UTM: 33 U easting 453.00 km northing 5823.00 km
UTM-Grid-width = 1000m

27



Map data © OpenStreetMap contributors

lon 14.37724 lat 52.59073

11

13

lon 14.33973 lat 52.55474 [nom. scale = 1 / 15000]

pdfmap_20240427_175320_Example_Map_14.2647_52.4467_419.pdf

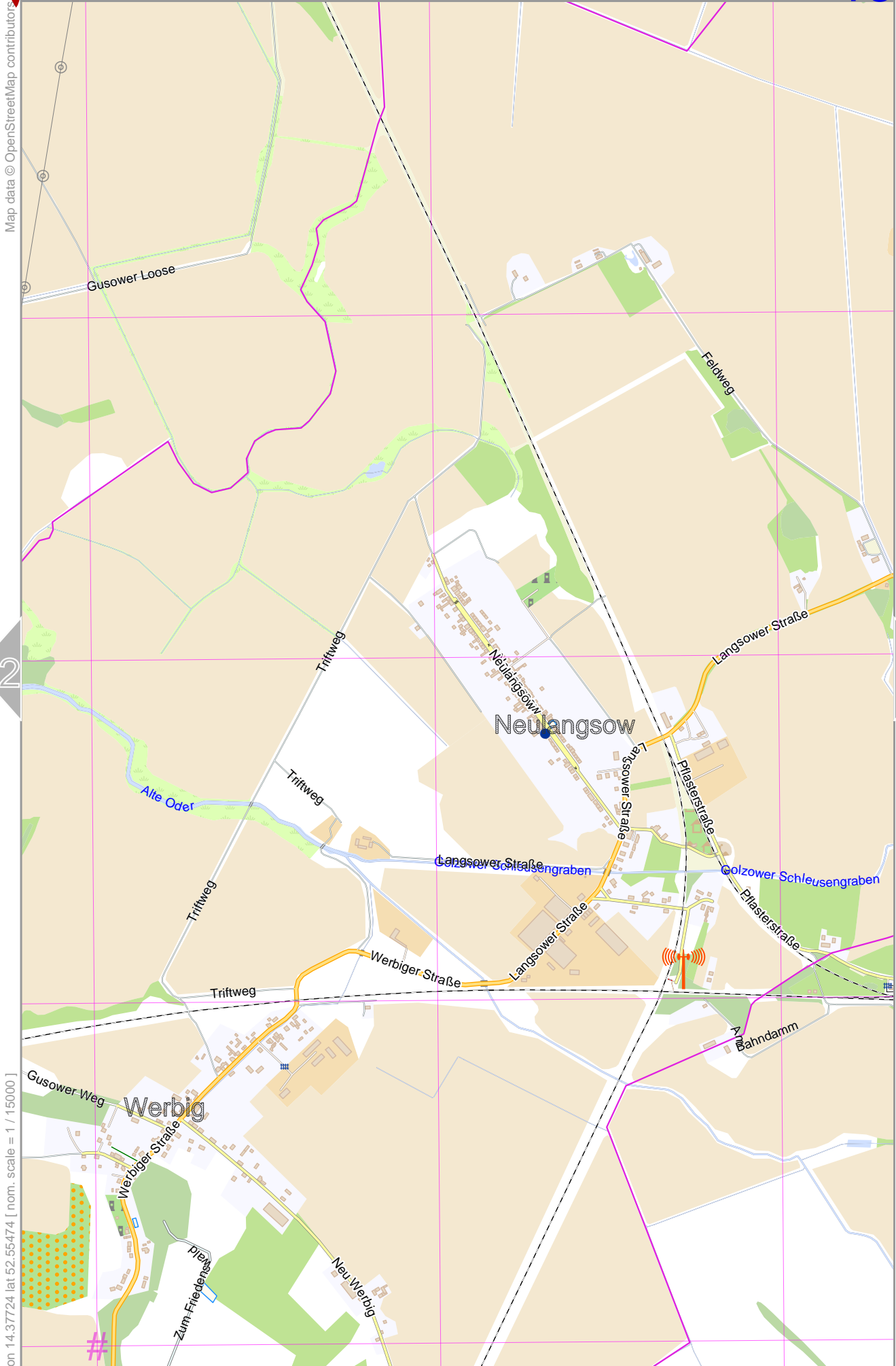
UTM: 33 U easting 456.00 km northing 5823.00 km
UTM-Grid-width = 1000m

28



www.milvusmap.eu





Map data © OpenStreetMap contributors

lon 14.41474 lat 52.59073

lon 14.37724 lat 52.55474 [nom. scale = 1 / 150000]

pdfmap_20240427_175320_Example_Map_14.2647_52.4467_419.pdf

UTM: 33 U easting 458.00 km northing 5823.00 km
UTM-Grid-width = 1000m



Map data © OpenStreetMap contributors

lon 14.45225 lat 52.59073

13

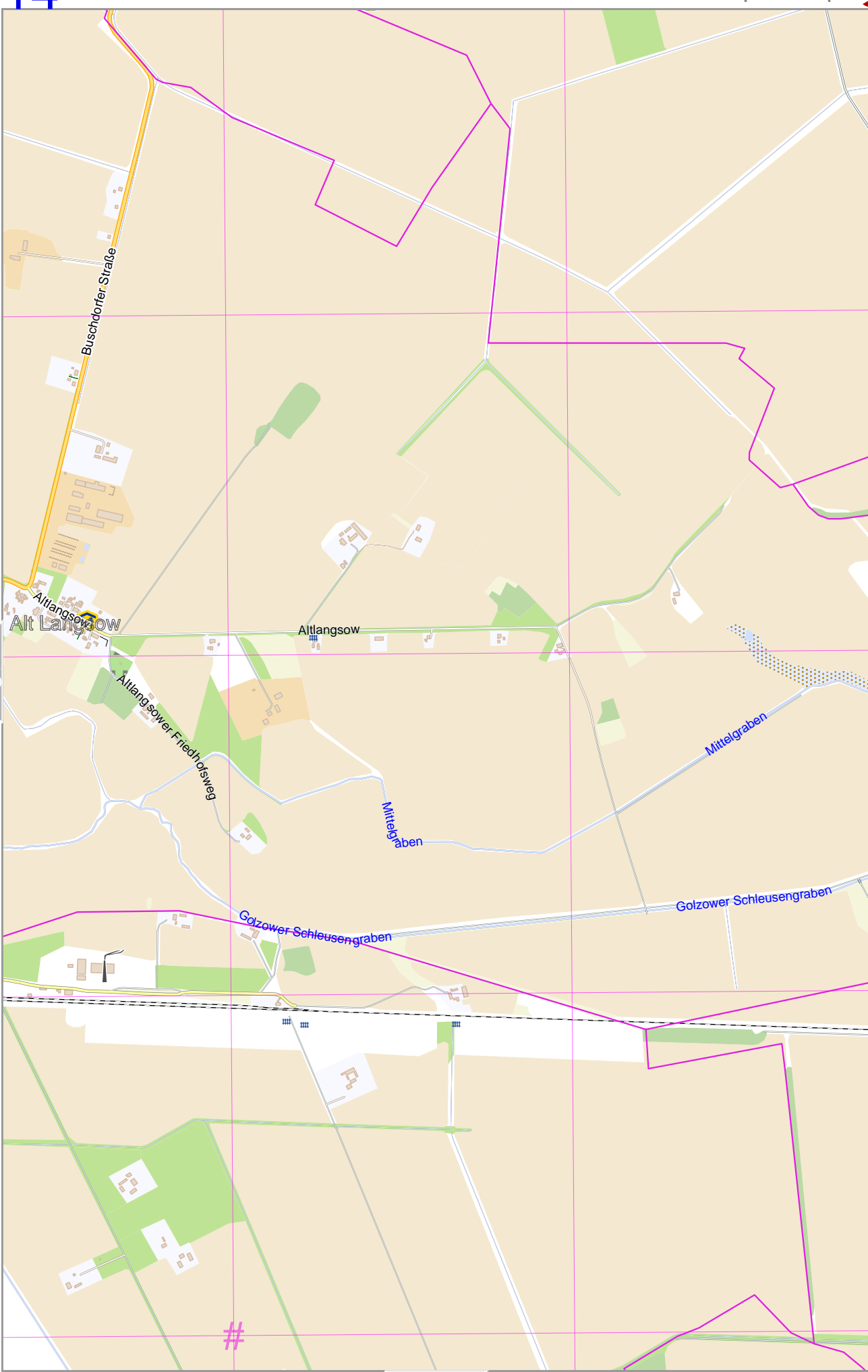
15

lon 14.41474 lat 52.55474 [nom. scale = 1 / 150000]

pdfmap_20240427_175320_Example_Map_14.2647_52.4467_4.19.pdf

UTM: 33 U easting 461.00 km northing 5823.00 km
UTM-Grid-width = 1000m

30



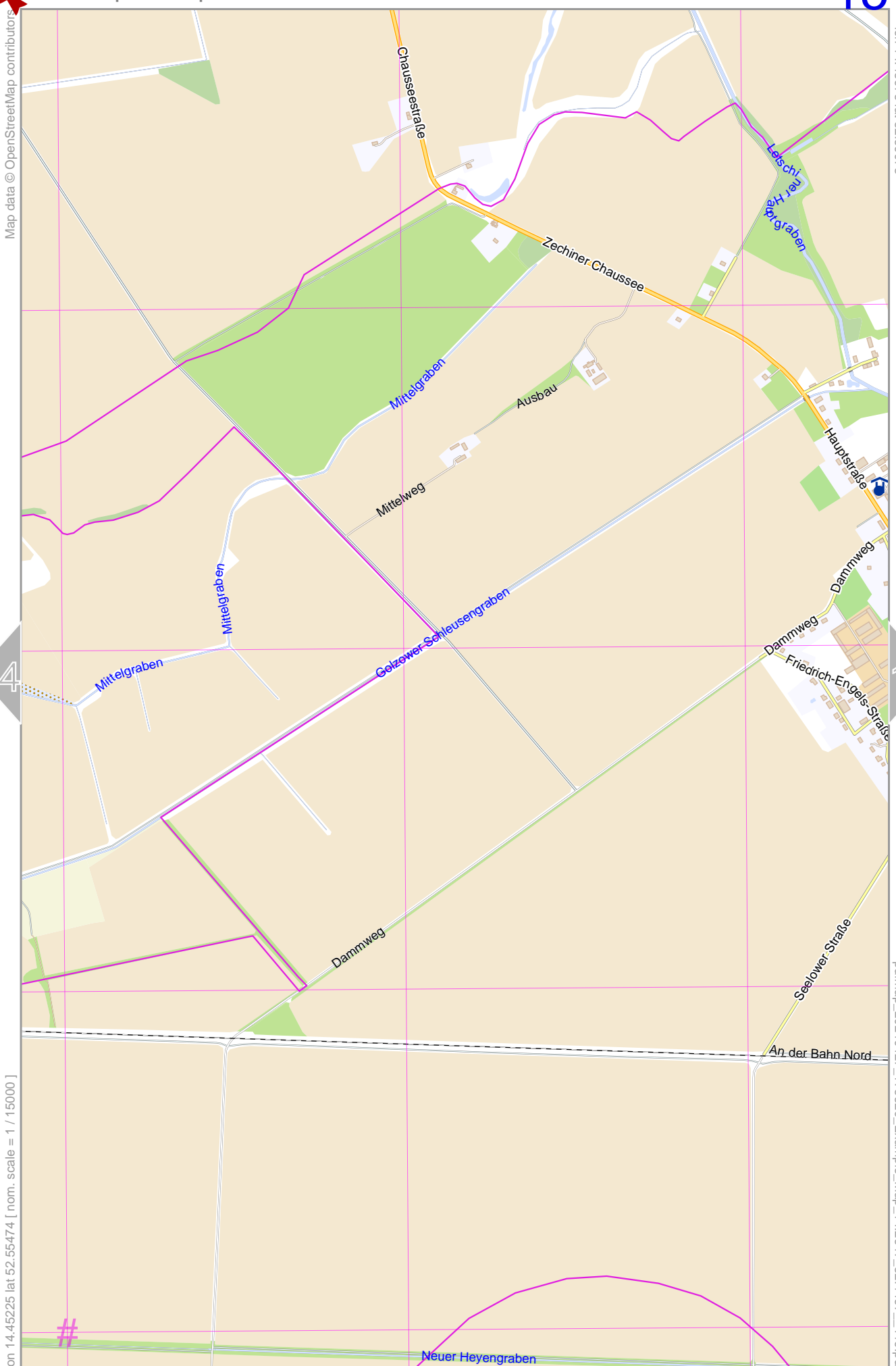
Example_Map



Map data © OpenStreetMap contributors

lon 14.48975 lat 52.59073

lon 14.45225 lat 52.55474 [nom. scale = 1 / 15000]



14

16

UTM: 33 U easting 463.00 km northing 5823.00 km
UTM-Grid-width = 1000m

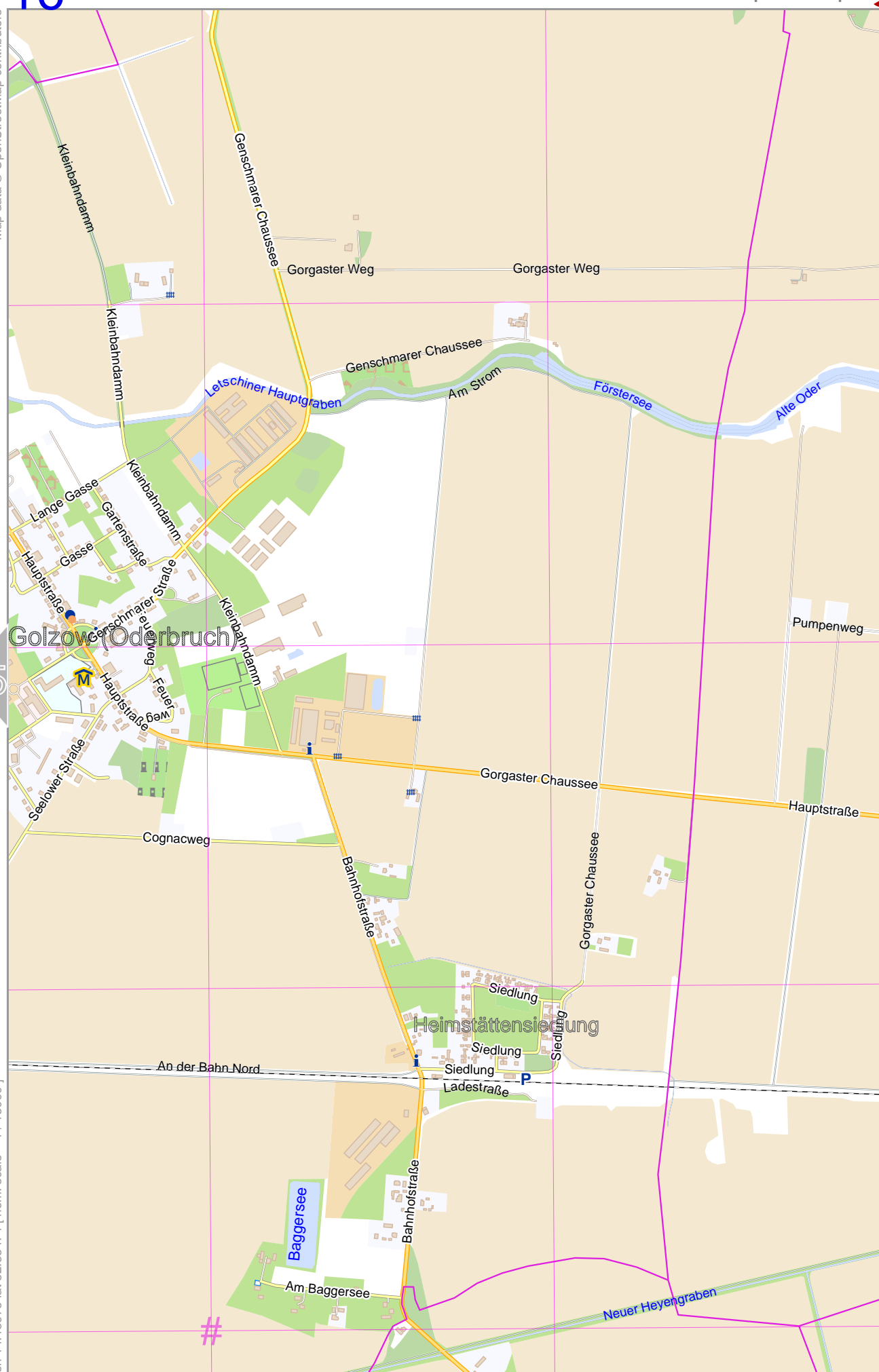
31

pdfmap_20240427_175320_Example_Map_14.2647_52.4467_419.pdf



Map data © OpenStreetMap contributors

lon 14.52725 lat 52.59073



15

17

Golzow (Oderbruch)

HeimstättenSiedlung

lon 14.48975 lat 52.55474 [nom. scale = 1 / 150000]

pdfmap_20240427_175320_Example_Map_14.2647_52.4467_419.pdf

UTM: 33 U easting 466.00 km northing 5823.00 km
UTM-Grid-width = 1000m

32

Example_Map



Map data © OpenStreetMap contributors

lon 14.56476 lat 52.59073



lon 14.52725 lat 52.55474 [nom. scale = 1 / 150000]

pdfmap_20240427_175320_Example_Map_14.2647_52.4467_419.pdf

UTM: 33 U easting 468.00 km northing 5823.00 km
UTM-Grid-width = 1000m





Map data © OpenStreetMap contributors

lon 14.00219 lat 52.55474



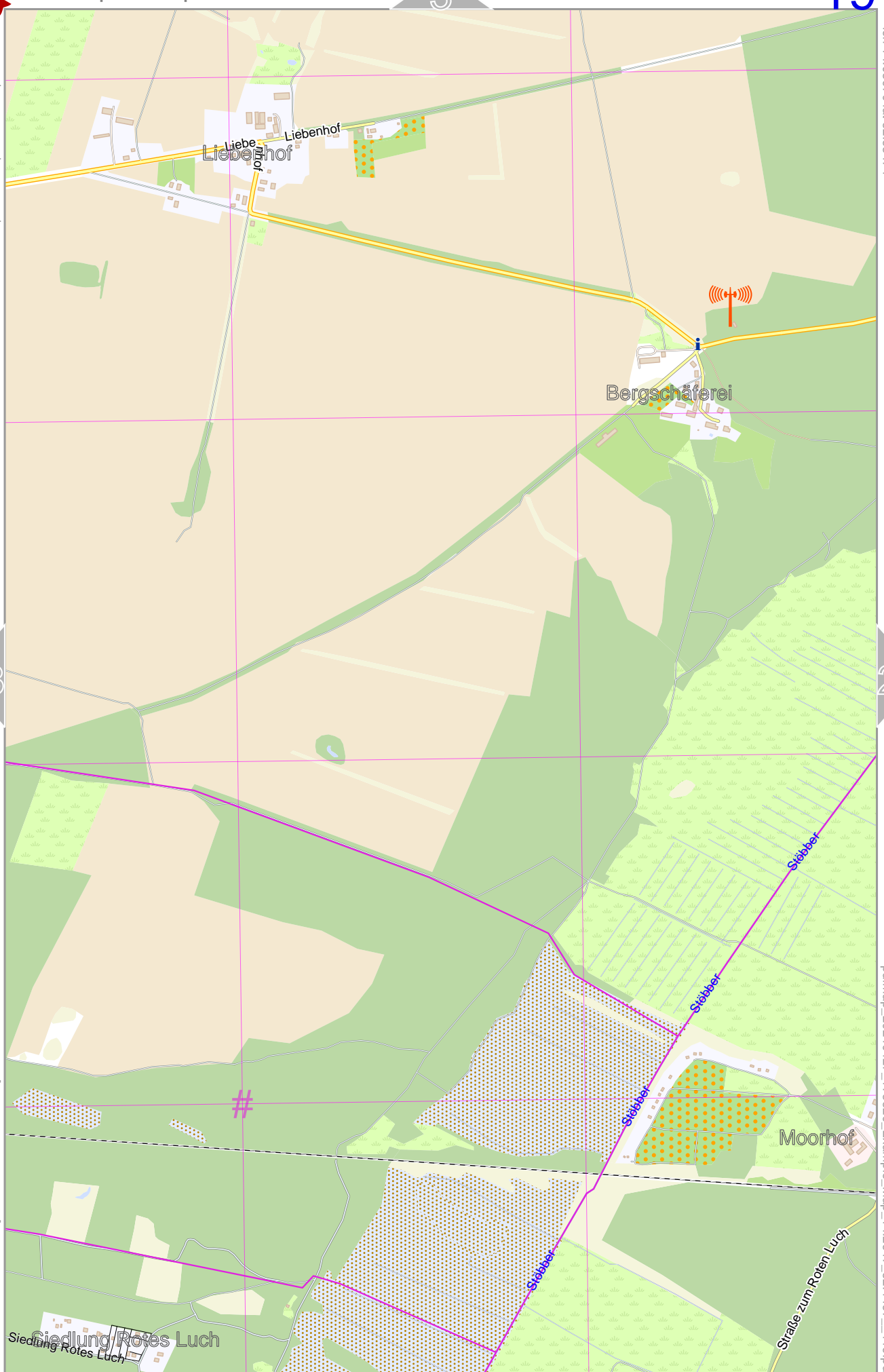
pdfmap_20240427_175320_Example_Map_14.2647_52.4467_419.pdf

lon 13.96469 lat 52.51874 [nom. scale = 1 / 15000]

UTM: 33 U easting 430.00 km northing 5820.00 km
UTM-Grid-width = 1000m



Map data © OpenStreetMap contributors



18

20

lon 14.00219 lat 52.51874 [nom. scale = 1 / 15000]

pdfmap_20240427_175320_Example_Map_14.2647_52.4467_419.pdf

UTM: 33 U easting 433.00 km northing 5820.00 km
UTM-Grid-width = 1000m

35

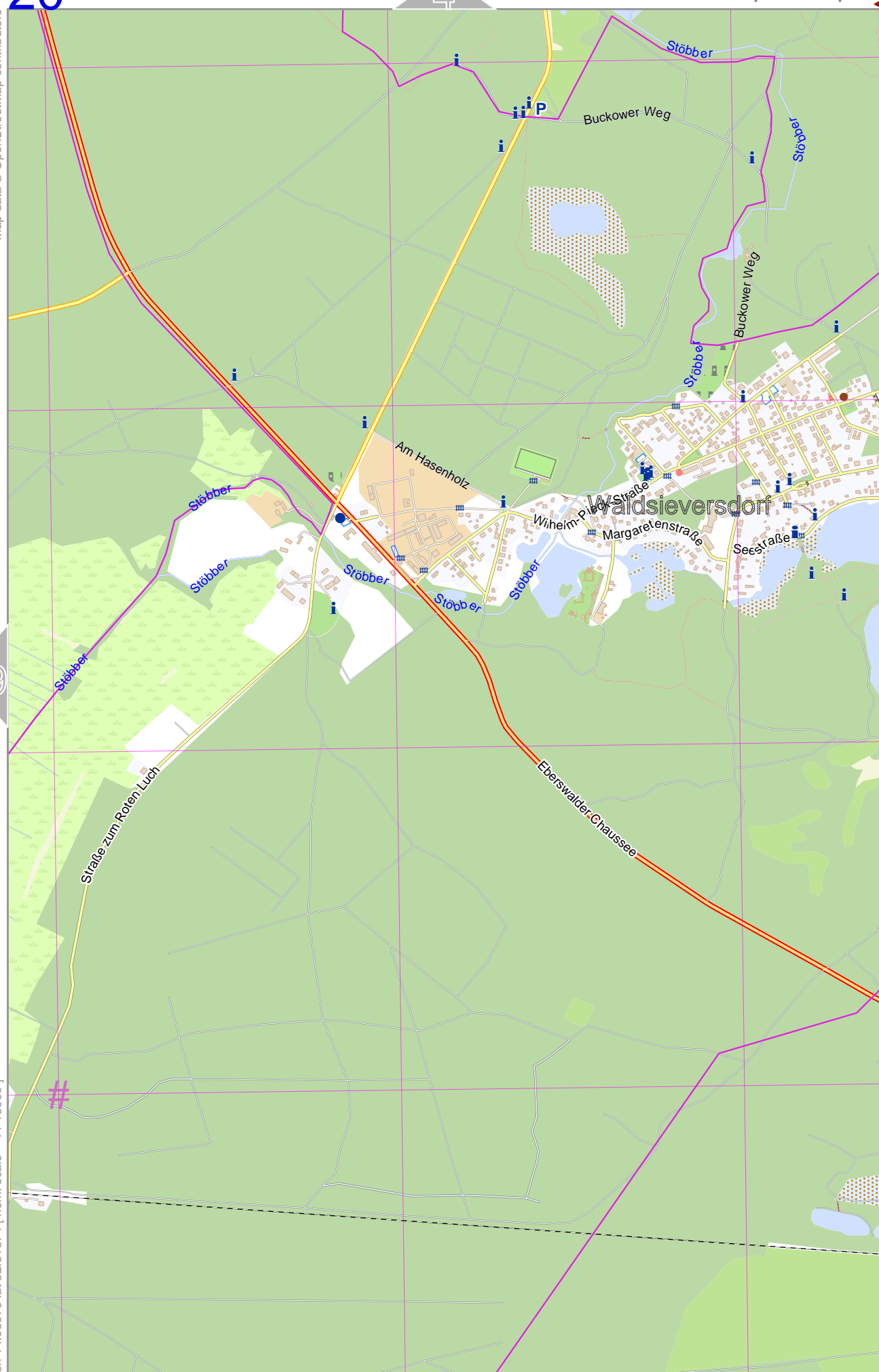


20

4

Map data © OpenStreetMap contributors

lon 14.07720 lat 52.55474



19

21

lon 14.03970 lat 52.51874 [nom. scale = 1 / 150000]

pdfmap_20240427_175320_Example_Map_14.2647_52.4467_419.pdf

UTM: 33 U easting 435.00 km northing 5820.00 km
UTM-Grid-width = 1000m

36



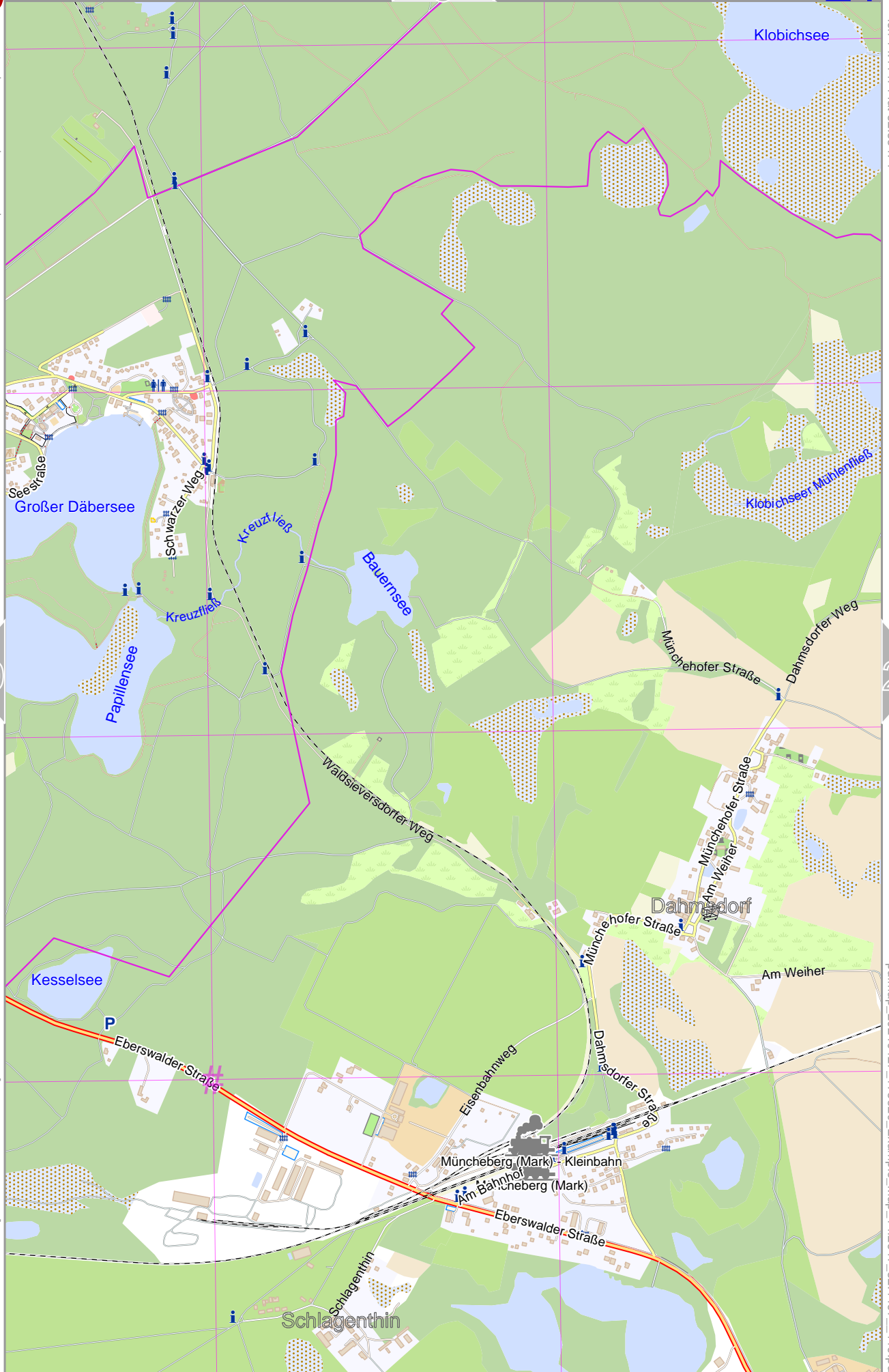
www.milvusmap.eu





Map data © OpenStreetMap contributors

lon 14.1471 lat 52.55474



lon 14.07720 lat 52.51874 [nom. scale = 1 / 150000]

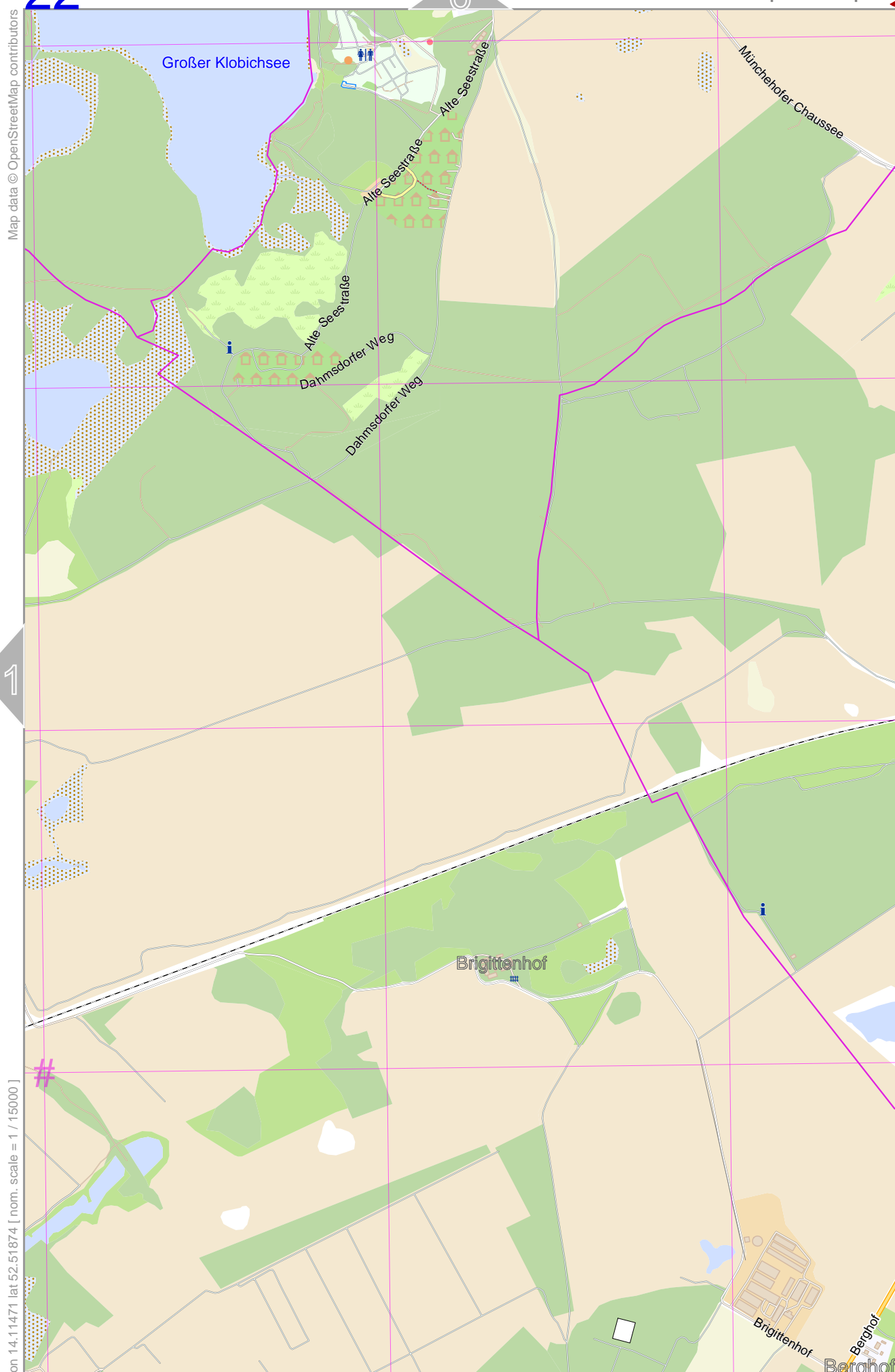
pdfmap_20240427_175320_Example_Map_14.2647_52.4467_419.pdf

UTM: 33 U easting 438.00 km northing 5820.00 km
UTM-Grid-width = 1000m



22

6



Map data © OpenStreetMap contributors

lon 14.15221 lat 52.55474

21

23

lon 14.11471 lat 52.51874 [nom. scale = 1 / 150000]

pdfmap_20240427_175320_Example_Map_14.2647_52.4467_4.19.pdf

UTM: 33 U easting 440.00 km northing 5820.00 km
UTM-Grid-width = 1000m

38



Map data © OpenStreetMap contributors

lon 14.18972 lat 52.55474



22

24

lon 14.15221 lat 52.51874 [nom. scale = 1 / 15000]

pdfmap_20240427_175320_Example_Map_14.2647_52.4467_419.pdf

UTM: 33 U easting 443.00 km northing 5820.00 km
UTM-Grid-width = 1000m

39



24

8

Map data © OpenStreetMap contributors

lon 14.22722 lat 52.55474

23

25

lon 14.18972 lat 52.51874 [nom. scale = 1 / 150000]

pdfmap_20240427_175320_Example_Map_14.2647_52.4467_419.pdf



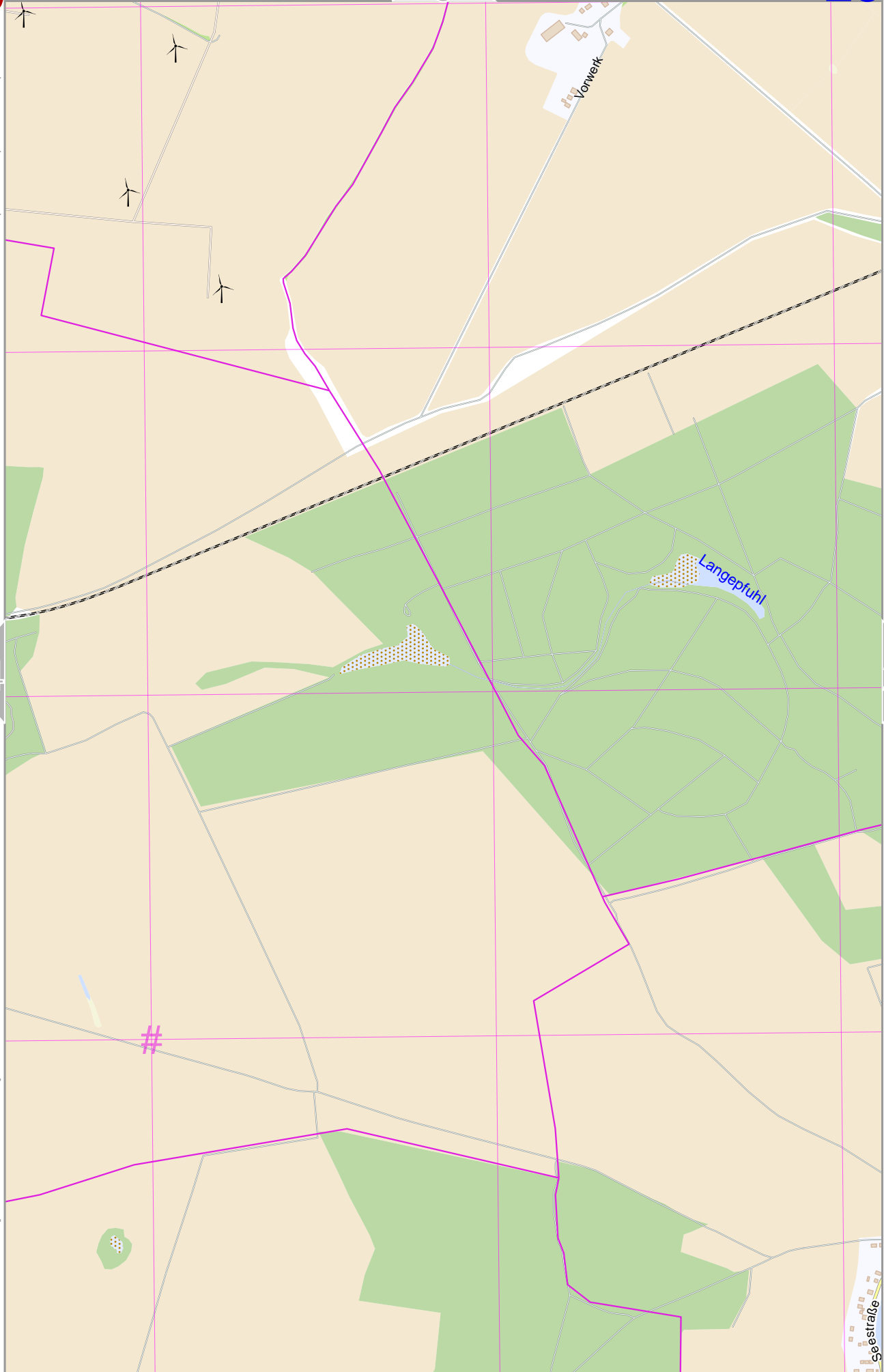
UTM: 33 U easting 446.00 km northing 5820.00 km
UTM-Grid-width = 1000m

40



Map data © OpenStreetMap contributors

lon 14.26472 lat 52.55474



24

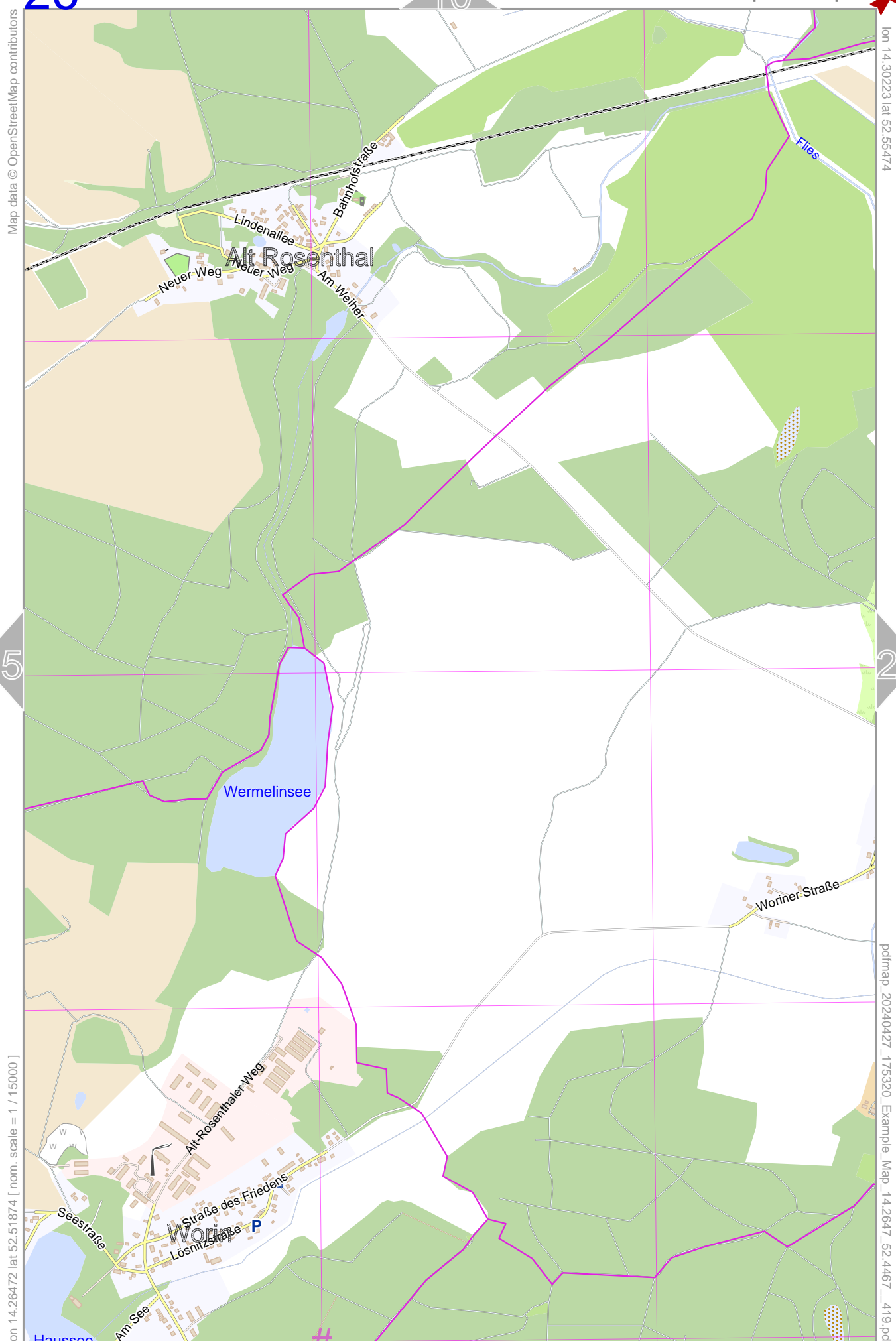
26

lon 14.22722 lat 52.51874 [nom. scale = 1 / 150000]

pdfmap_20240427_175320_Example_Map_14.2647_52.4467_419.pdf

UTM: 33 U easting 448.00 km northing 5820.00 km
UTM-Grid-width = 1000m

41



Map data © OpenStreetMap contributors

lon 14.30223 lat 52.55474

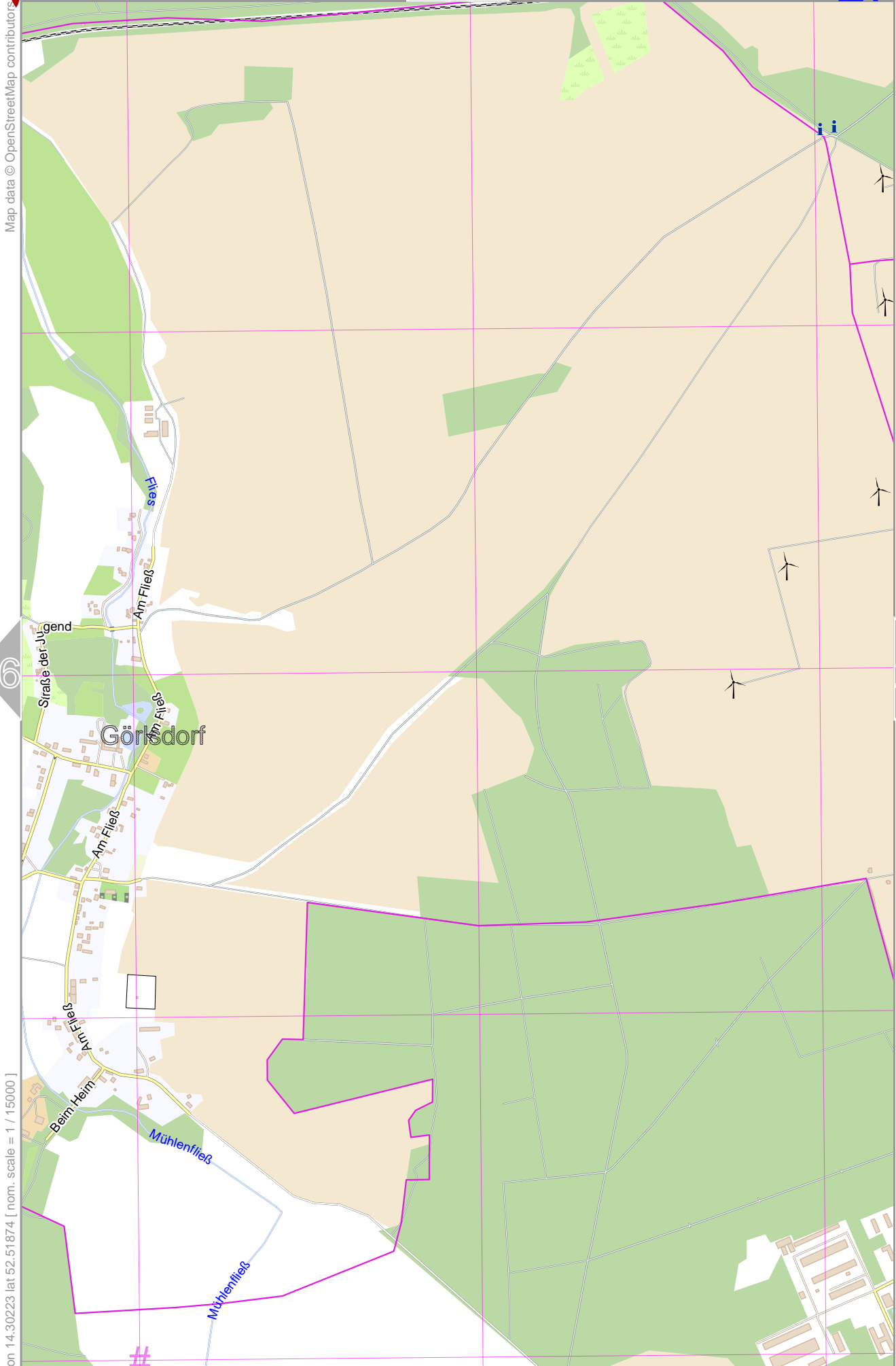
25

27

lon 14.26472 lat 52.51874 [nom. scale = 1 / 150000]

pdfmap_20240427_175320_Example_Map_14.2647_52.4467_4.19.pdf

UTM: 33 U easting 451.00 km northing 5819.00 km
UTM-Grid-width = 1000m



Map data © OpenStreetMap contributors

lon 14.33973 lat 52.55474

26

28

lon 14.30223 lat 52.51874 [nom. scale = 1 / 15000]

pdfmap_20240427_175320_Example_Map_14.2647_52.4467_419.pdf

UTM: 33 U easting 453.00 km northing 5819.00 km
UTM-Grid-width = 1000m

43



Map data © OpenStreetMap contributors

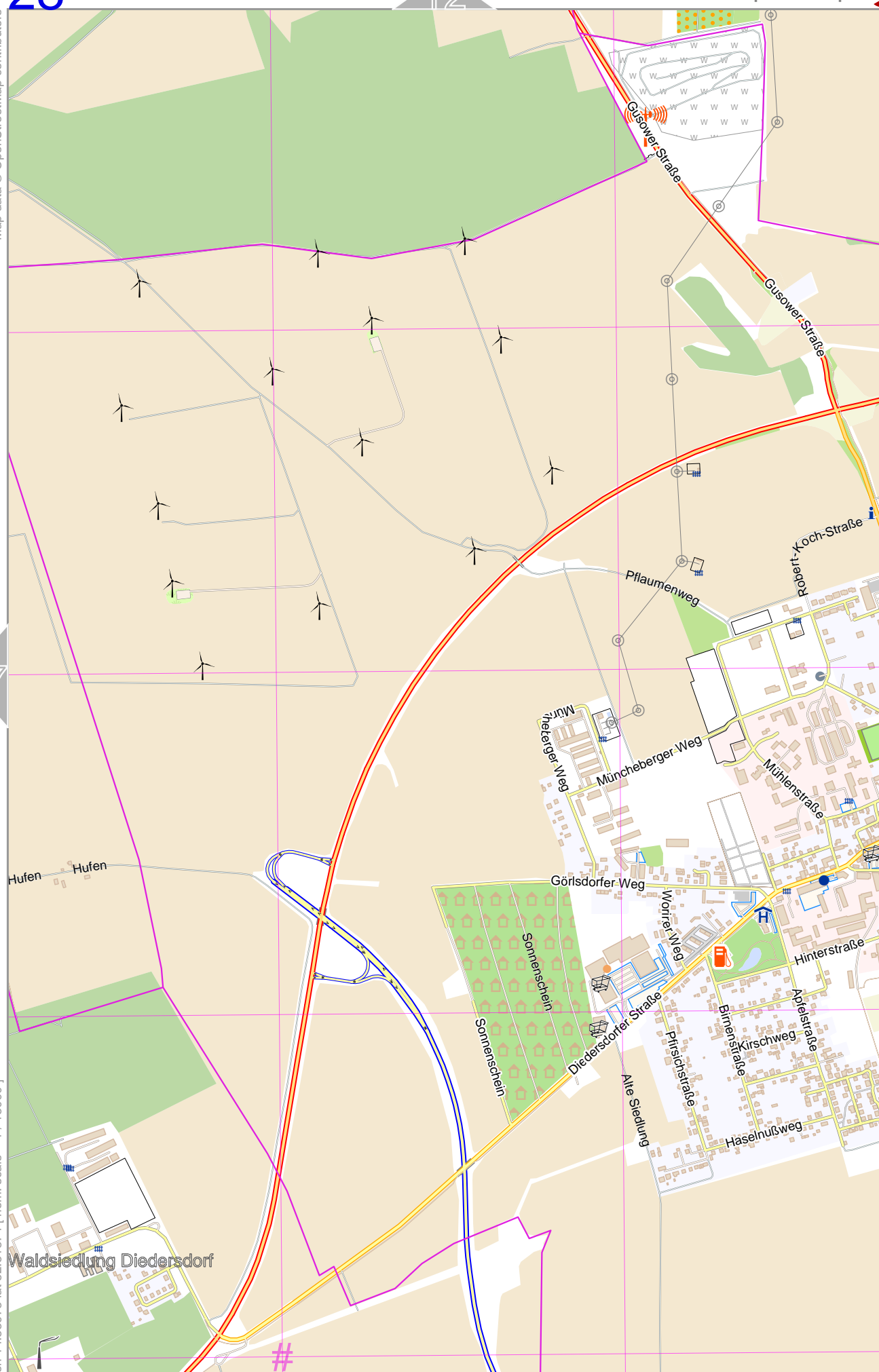
lon 14.37724 lat 52.55474

lon 14.33973 lat 52.51874 [nom. scale = 1 / 150000]

pdfmap_20240427_175320_Example_Map_14.2647_52.4467_419.pdf

Waldsiedlung Diedersdorf

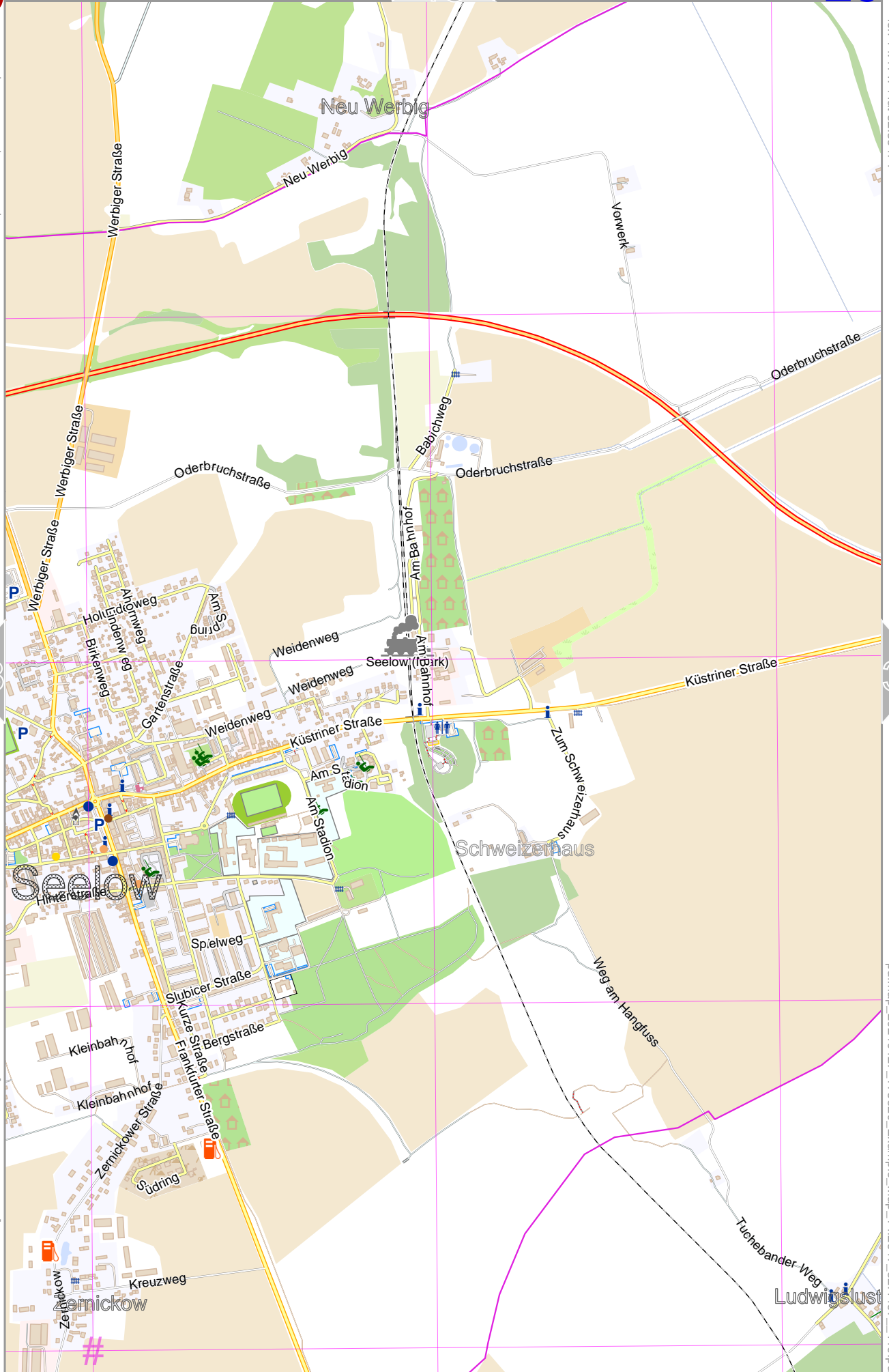
UTM: 33 U easting 456.00 km northing 5819.00 km
UTM-Grid-width = 1000m





Map data © OpenStreetMap contributors

lon 14.41474 lat 52.55474



28

30

lon 14.37724 lat 52.51874 [nom. scale = 1 / 15000]

pdfmap_20240427_175320_Example_Map_14.2647_52.4467_419.pdf

UTM: 33 U easting 458.00 km northing 5819.00 km
UTM-Grid-width = 1000m

45



30

14

Map data © OpenStreetMap contributors

lon 14.45225 lat 52.55474

29

31

lon 14.41474 lat 52.51874 [nom. scale = 1 / 150000]

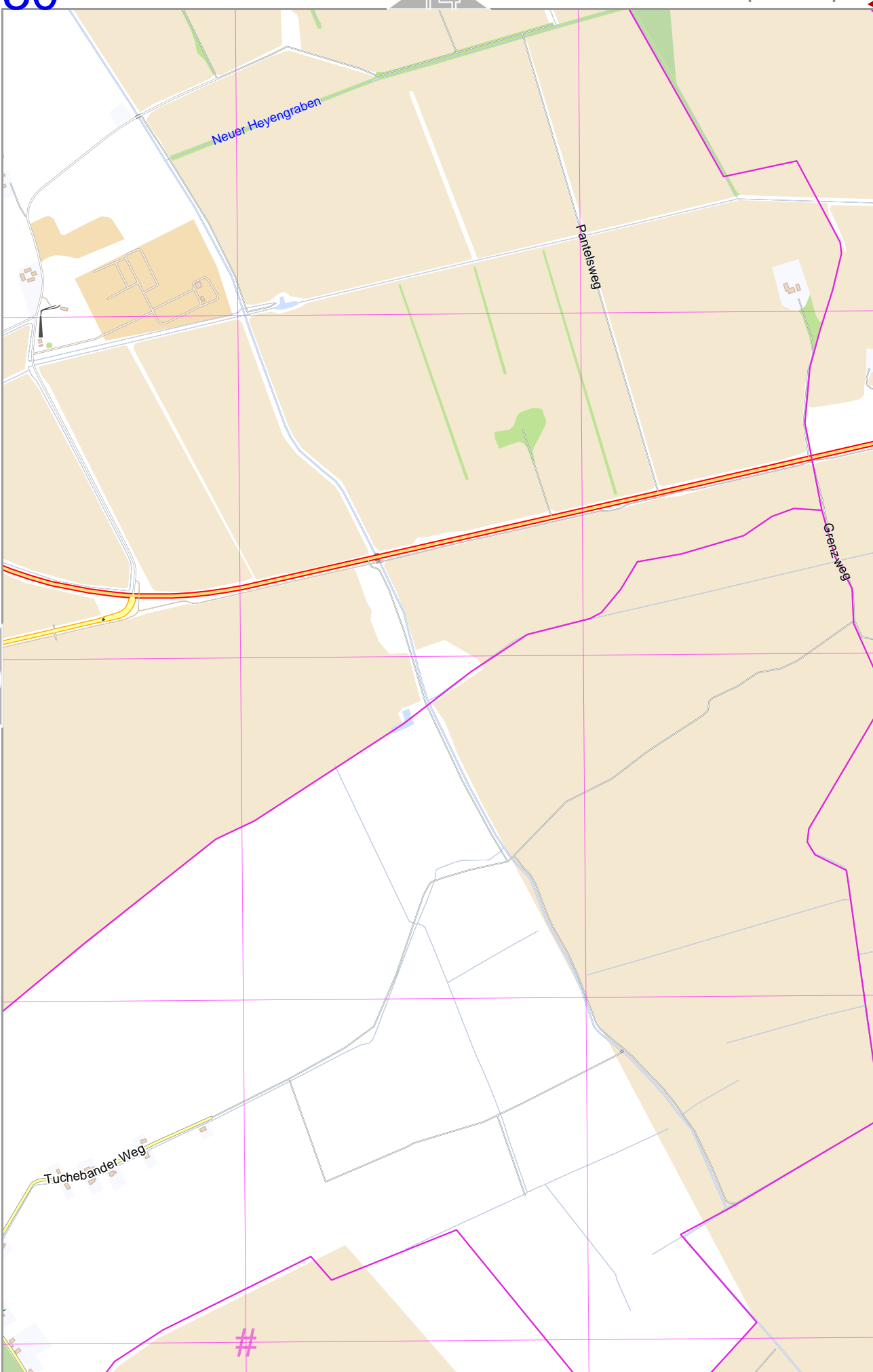
pdfmap_20240427_175320_Example_Map_14.2647_52.4467_419.pdf

UTM: 33 U easting 461.00 km northing 5819.00 km
UTM-Grid-width = 1000m

46



www.milvusmap.eu



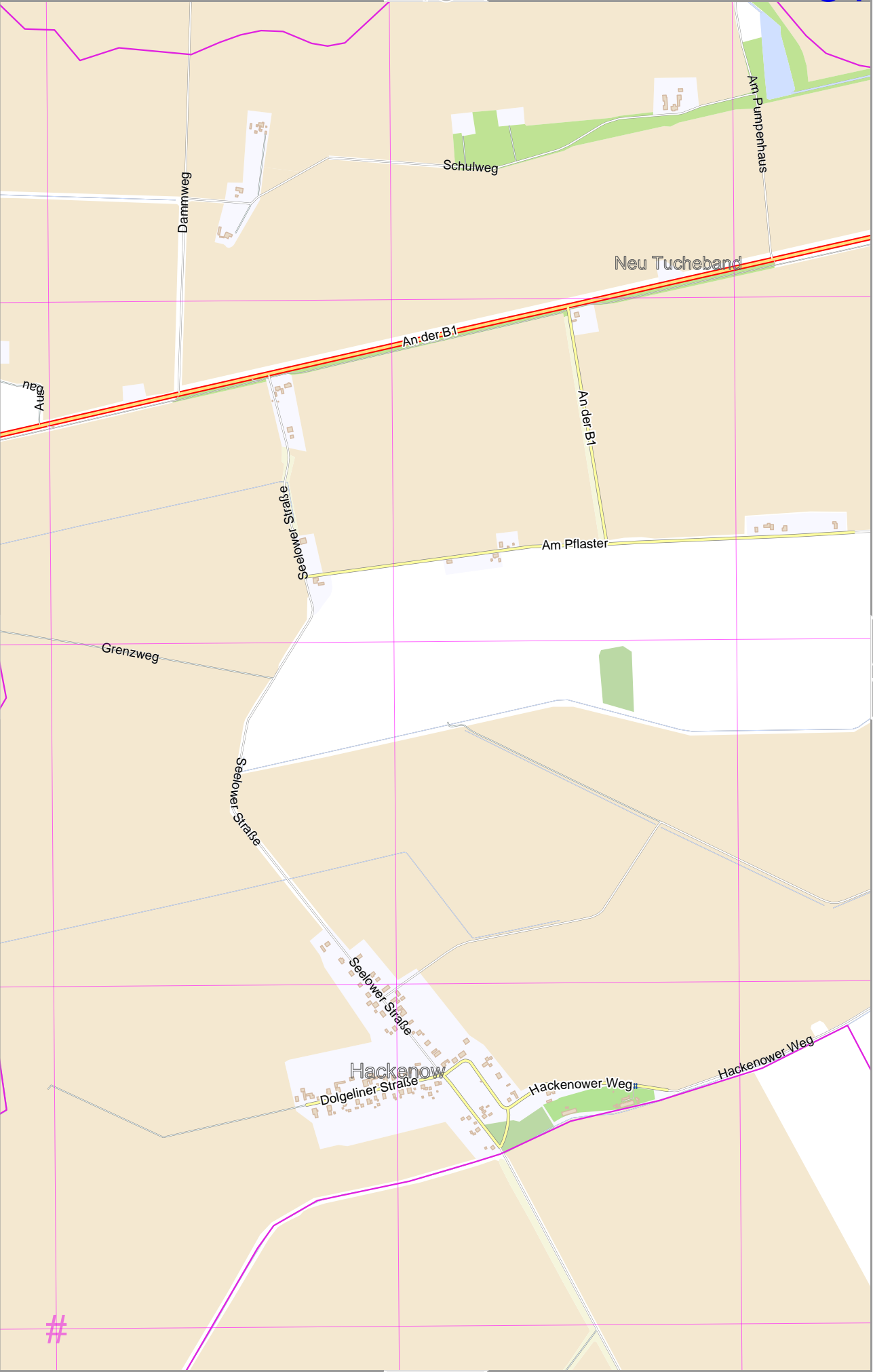


Map data © OpenStreetMap contributors

lon 14.48975 lat 52.55474

lon 14.45225 lat 52.51874 [nom. scale = 1 / 15000]

pdfmap_20240427_175320_Example_Map_14.2647_52.4467_419.pdf





32

16

Map data © OpenStreetMap contributors

lon 14.52725 lat 52.55474

31

33

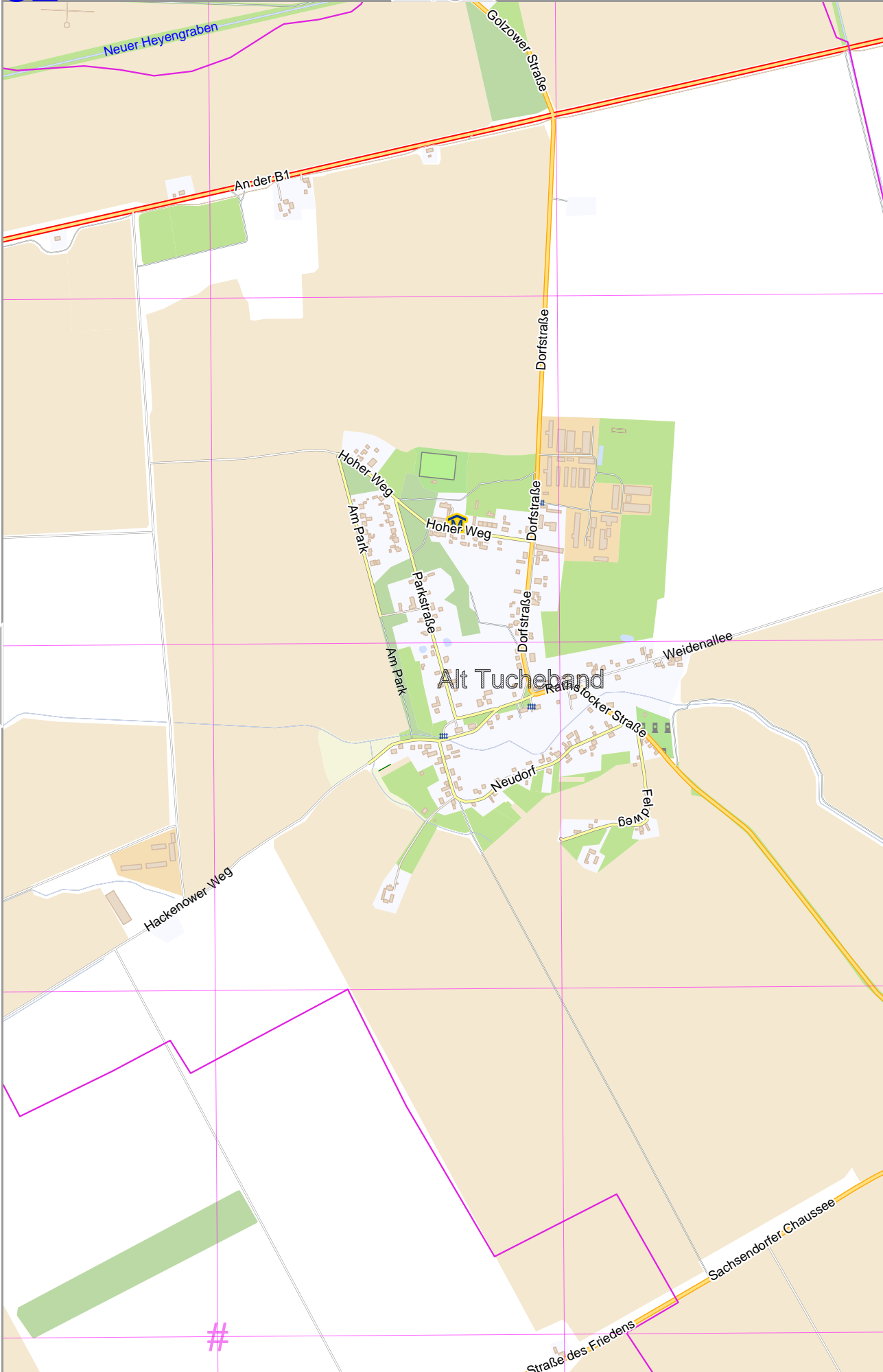
Alt Tuchebrand

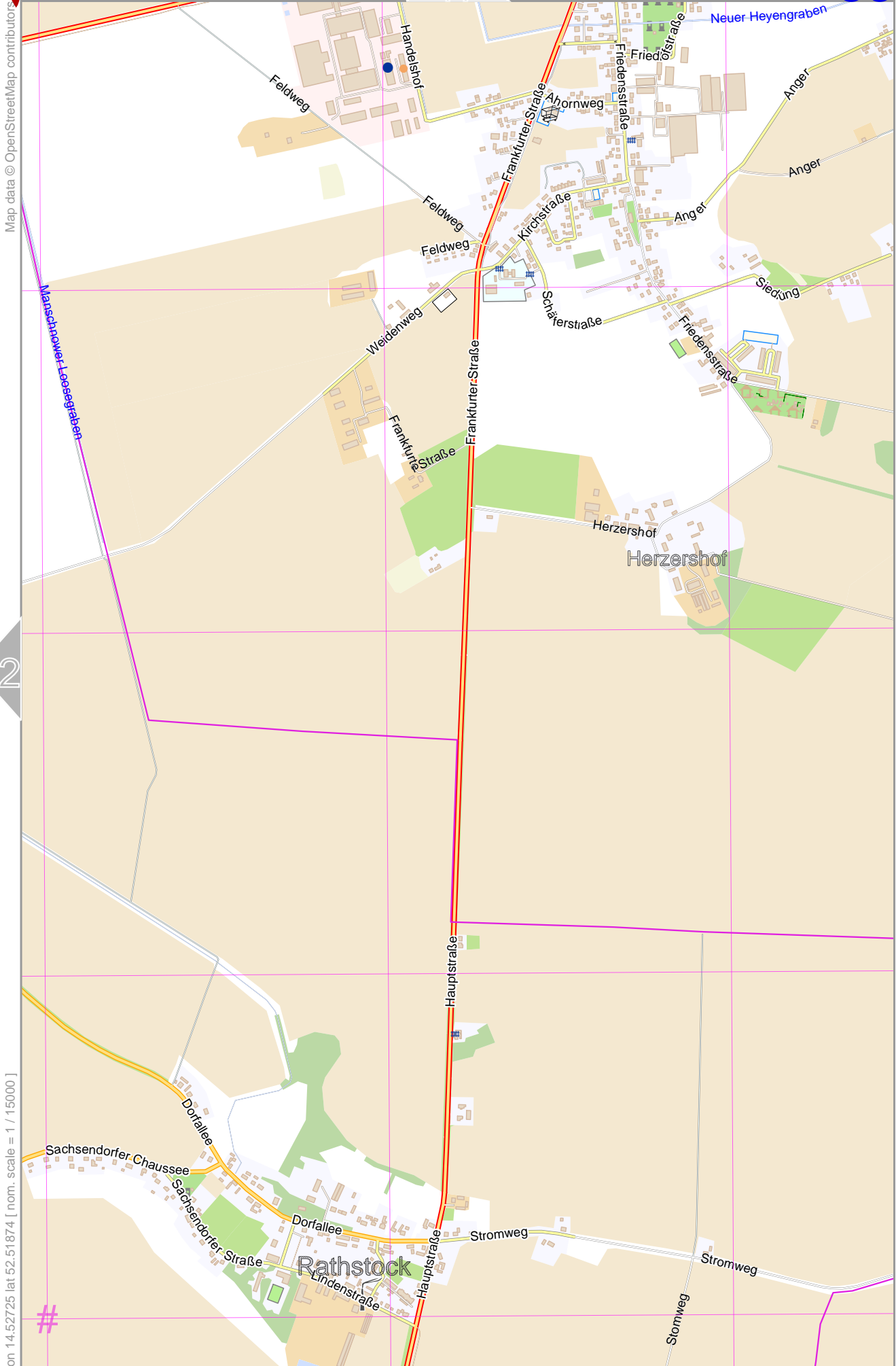
lon 14.48975 lat 52.51874 [nom. scale = 1 / 15000]

pdfmap_20240427_175320_Example_Map_14.2647_52.4467_4.19.pdf

UTM: 33 U easting 466.00 km northing 5819.00 km
UTM-Grid-width = 1000m

4.8





Map data © OpenStreetMap contributors

lon 14.56476 lat 52.55474

lon 14.52725 lat 52.51874 [nom. scale = 1 / 15000]

pdfmap_20240427_175320_Example_Map_14.2647_52.4467_419.pdf

UTM: 33 U easting 468.00 km northing 5819.00 km
UTM-Grid-width = 1000m



18

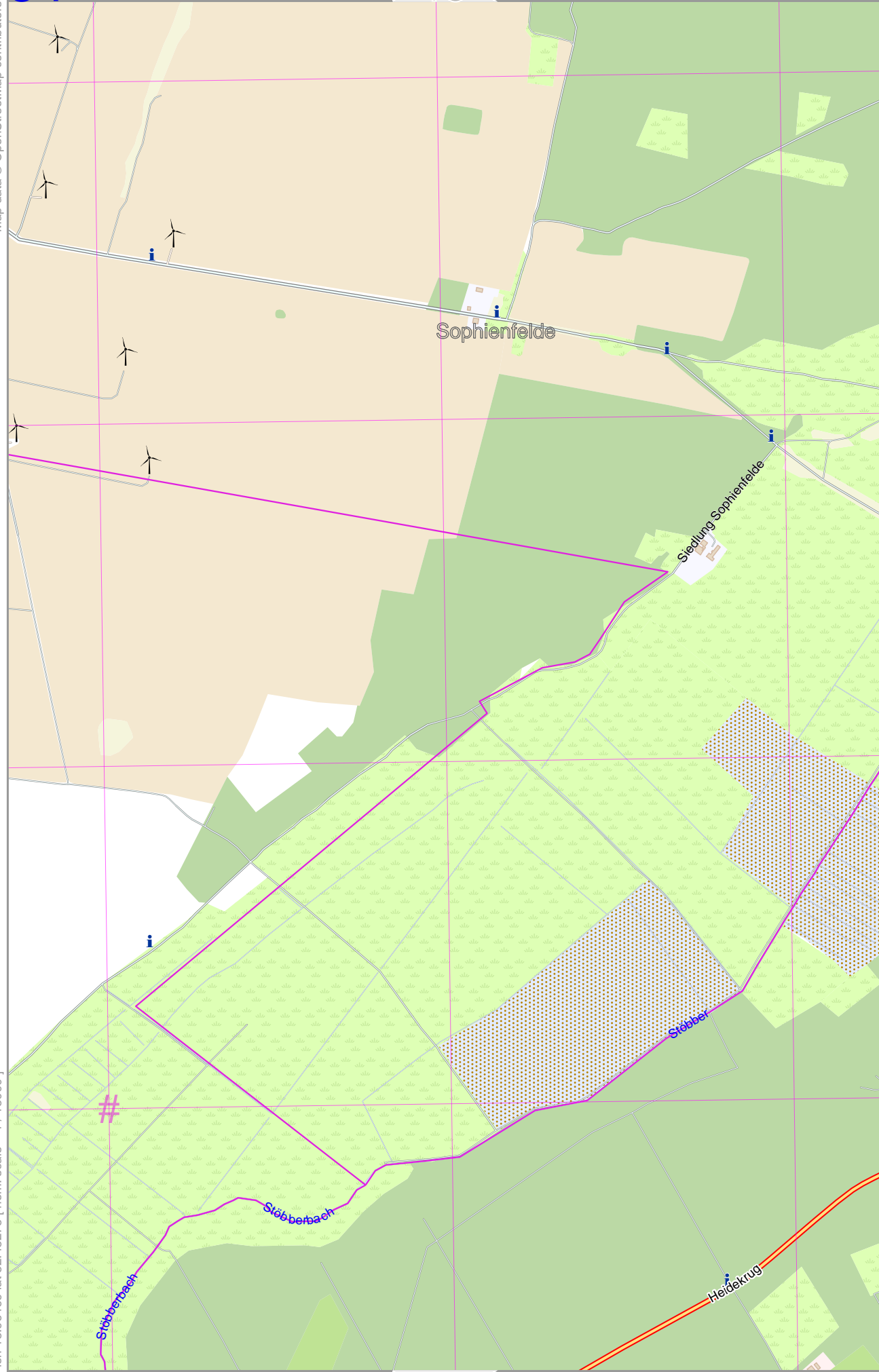
34

Map data © OpenStreetMap contributors

lon 14.00219 lat 52.51874

lon 13.96469 lat 52.48275 [nom. scale = 1 / 15000

pdfmap_20240427_175320_Example_Map_14.2647_52.4467_4.19.pdf



35

50

UTM: 33 U easting 430.00 km northing 5816.00 km
UTM-Grid-width = 1000m

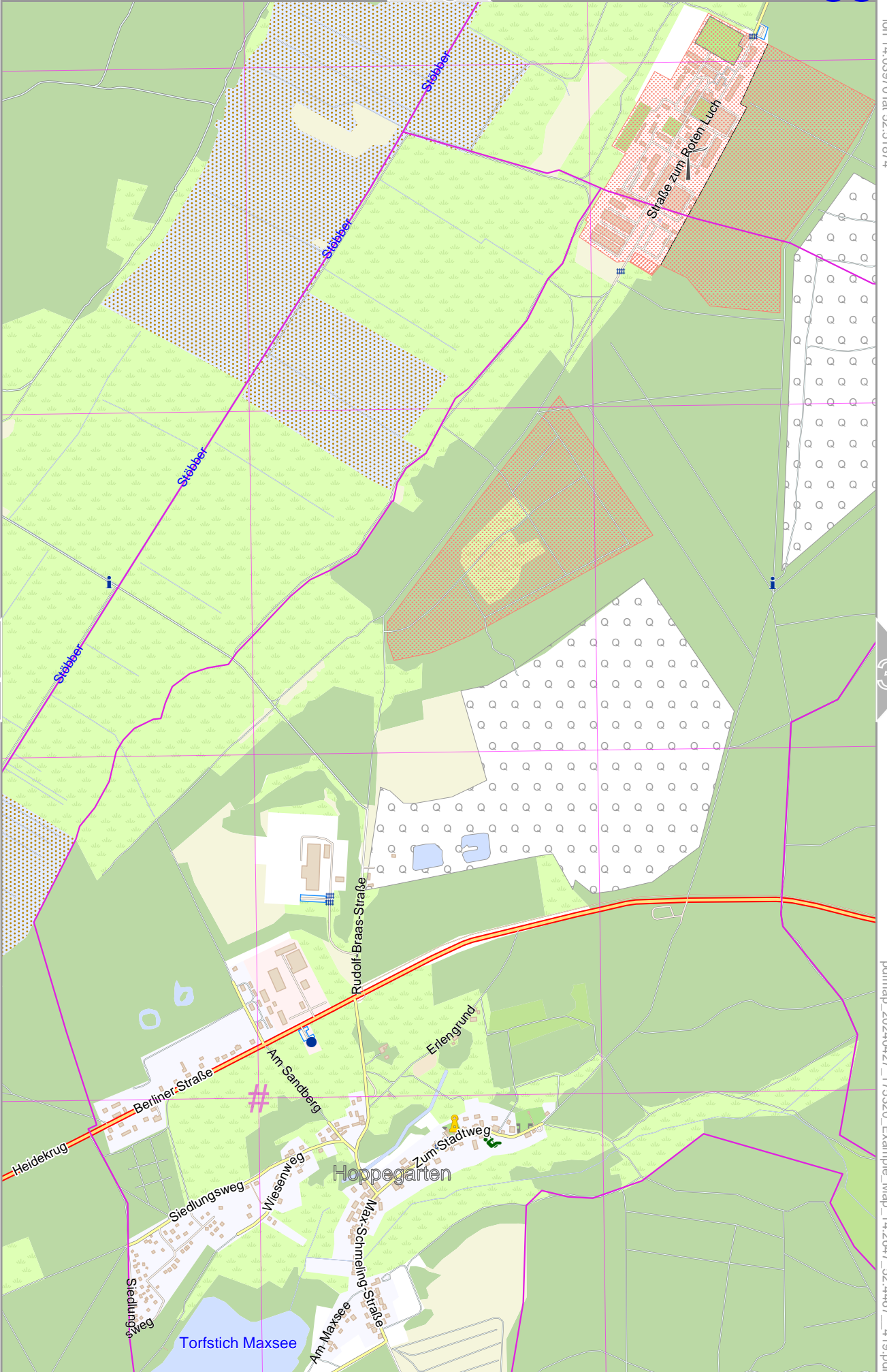


Map data © OpenStreetMap contributors

lon 14.039701 lat 52.51874

lon 14.00219 lat 52.48275 [nom. scale = 1 / 15000]

pdfmap_20240427_175320_Example_Map_14.2647_52.4467_419.pdf



UTM: 33 U easting 433.00 km northing 5816.00 km
UTM-Grid-width = 1000m





20

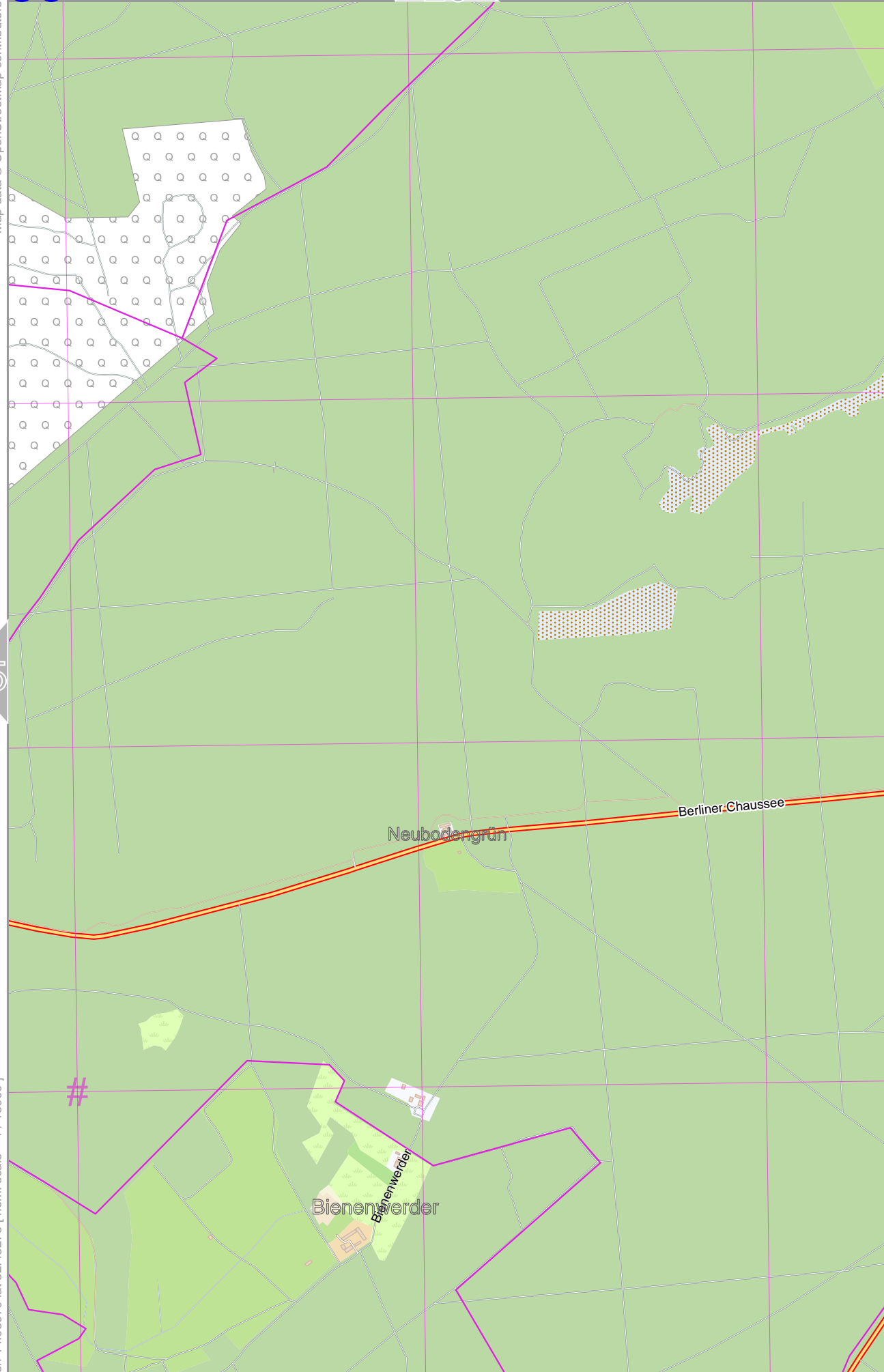
36

Map data © OpenStreetMap contributors

lon 14.07720 lat 52.51874

35

37



[lon 14.03970 lat 52.48275 [nom. scale = 1 / 150000]

pdfmap_20240427_175320_Example_Map_14.2647_52.4467_419.pdf

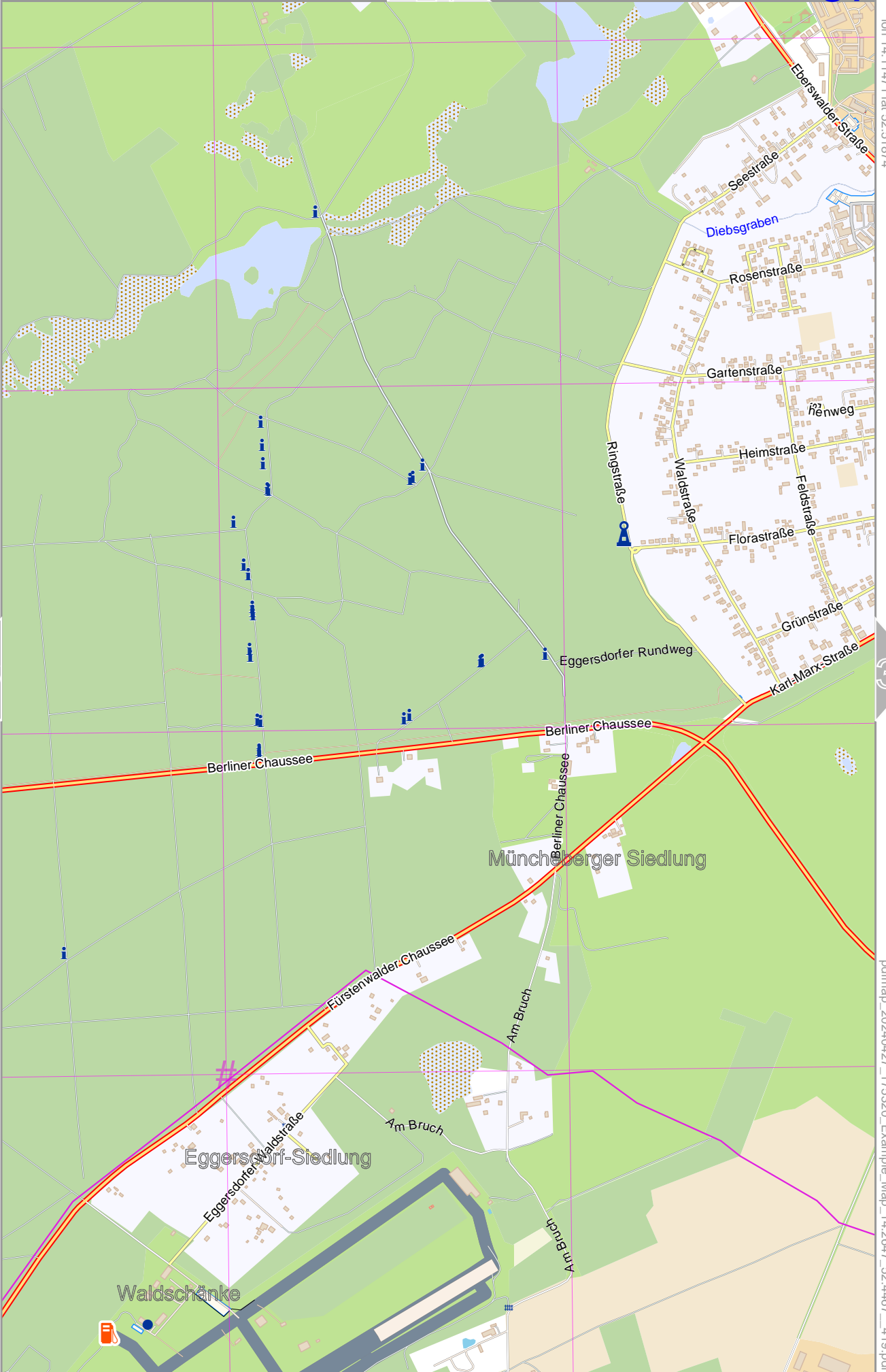
UTM: 33 U easting 435.00 km northing 5816.00 km
UTM-Grid-width = 1000m

52



Map data © OpenStreetMap contributors

lon 14.1471 lat 52.51874



lon 14.07720 lat 52.48275 [nom. scale = 1 / 150000]

pdfmap_20240427_175320_Example_Map_14.2647_52.4467_419.pdf

UTM: 33 U easting 438.00 km northing 5816.00 km
UTM-Grid-width = 1000m



38

22

Map data © OpenStreetMap contributors

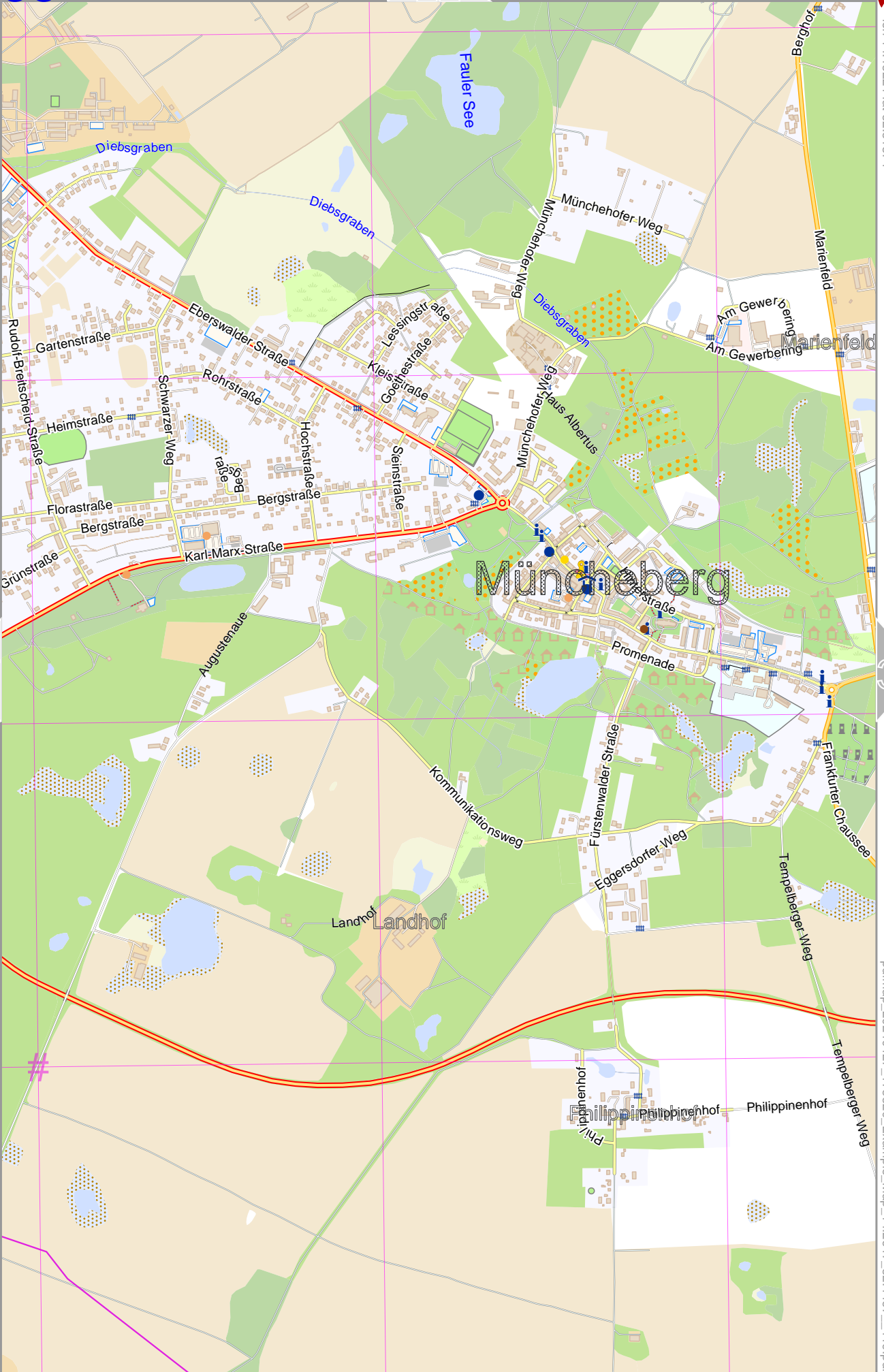
lon 14.15221 lat 52.51874

37

39

[lon 14.11471 lat 52.48275 [nom. scale = 1 / 150000

pdfmap_20240427_175320_Example_Map_14.2647_52.4467_419.pdf

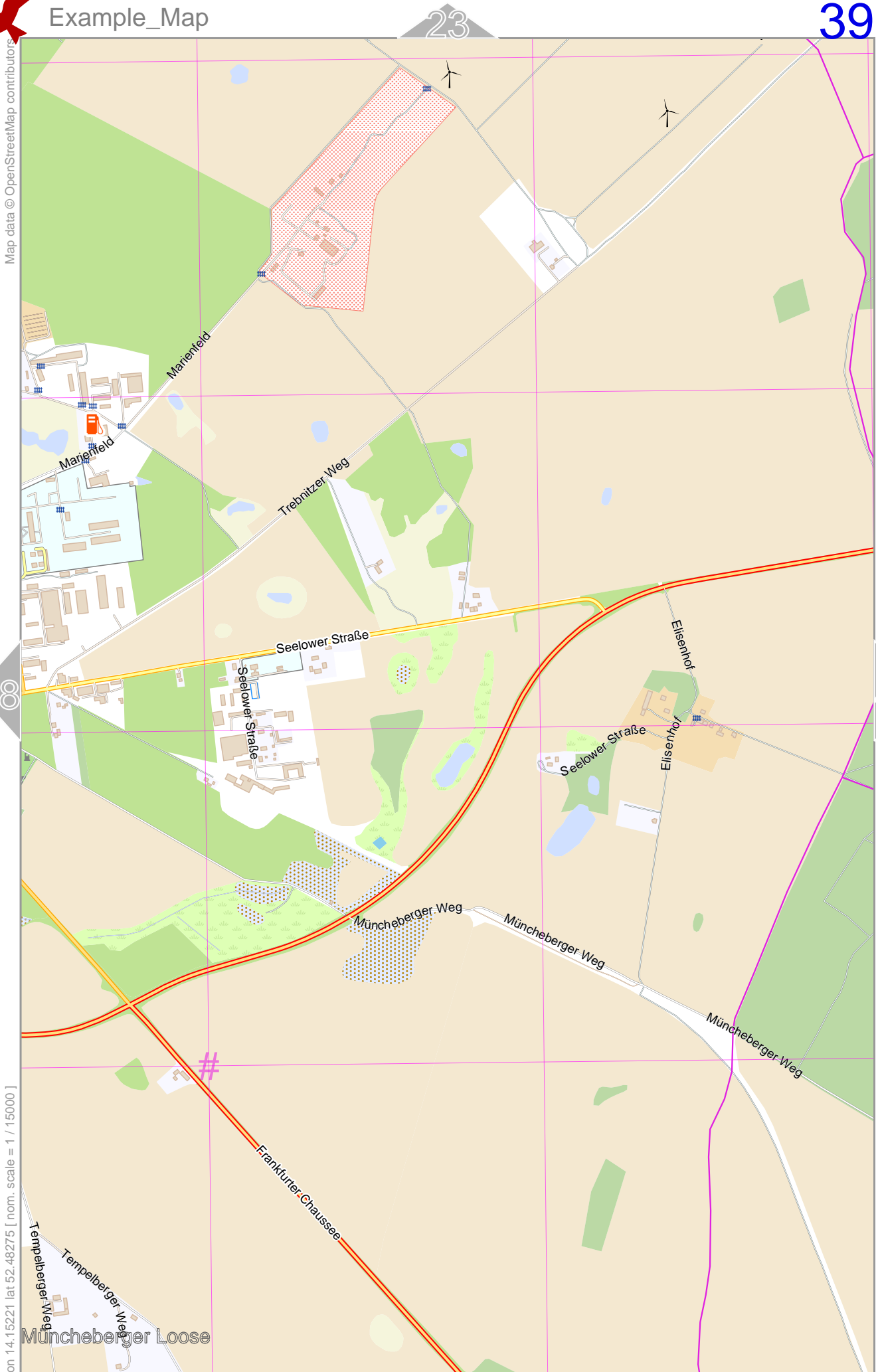


54





Map data © OpenStreetMap contributors



lon 14.15221 lat 52.48275 [nom. scale = 1 / 150000]

pdfmap_20240427_175320_Example_Map_14.2647_52.4467_419.pdf

UTM: 33 U easting 443.00 km northing 5816.00 km
UTM-Grid-width = 1000m

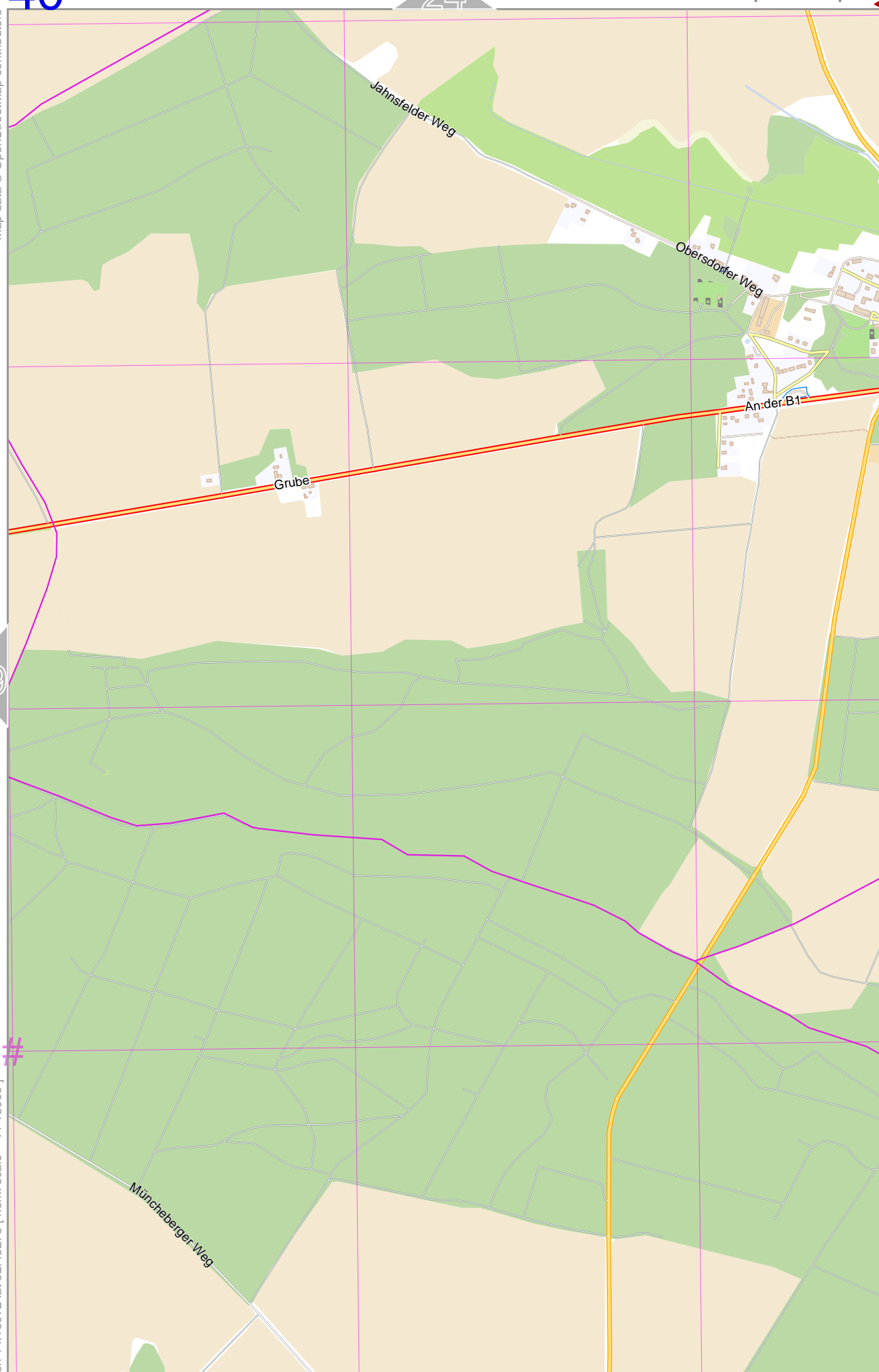


24

40

Map data © OpenStreetMap contributors

lon 14.22722 lat 52.51874



39

41

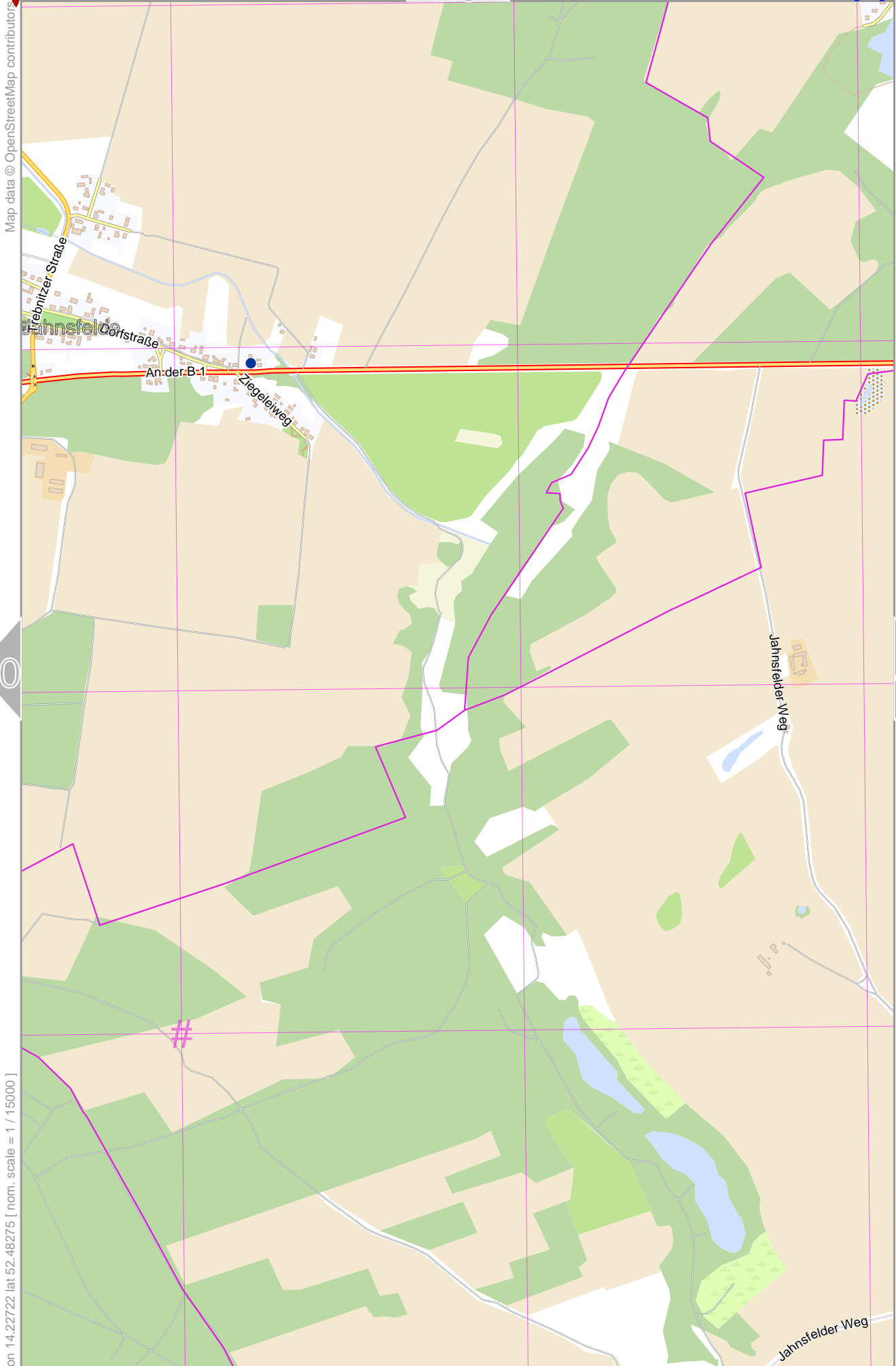
#

lon 14.18972 lat 52.48275 [nom. scale = 1 / 150000]

pdfmap_20240427_175320_Example_Map_14.2647_52.4467_419.pdf

UTM: 33 U easting 445.00 km northing 5816.00 km
UTM-Grid-width = 1000m

56



Map data © OpenStreetMap contributors

lon 14.26472 lat 52.51874

lon 14.22722 lat 52.48275 [nom. scale = 1 / 150000]

pdfmap_20240427_175320_Example_Map_14.2647_52.4467_419.pdf

UTM: 33 U easting 448.00 km northing 5816.00 km
UTM-Grid-width = 1000m

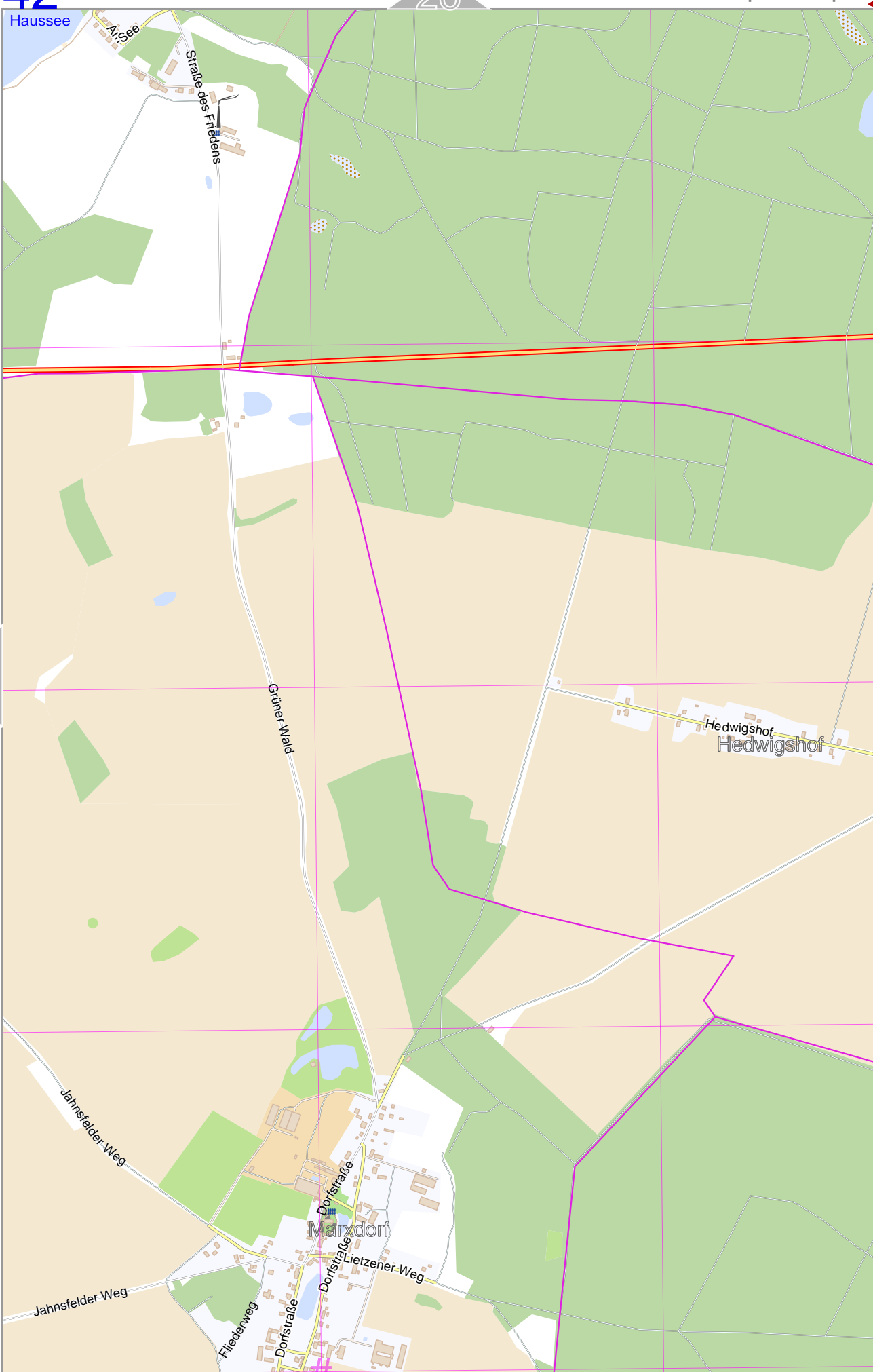


26

42

Map data © OpenStreetMap contributors

lon 14.30223 lat 52.51874



41

43

lon 14.26472 lat 52.48275 [nom. scale = 1 / 150000]

pdfmap_20240427_175320_Example_Map_14.2647_52.4467_419.pdf

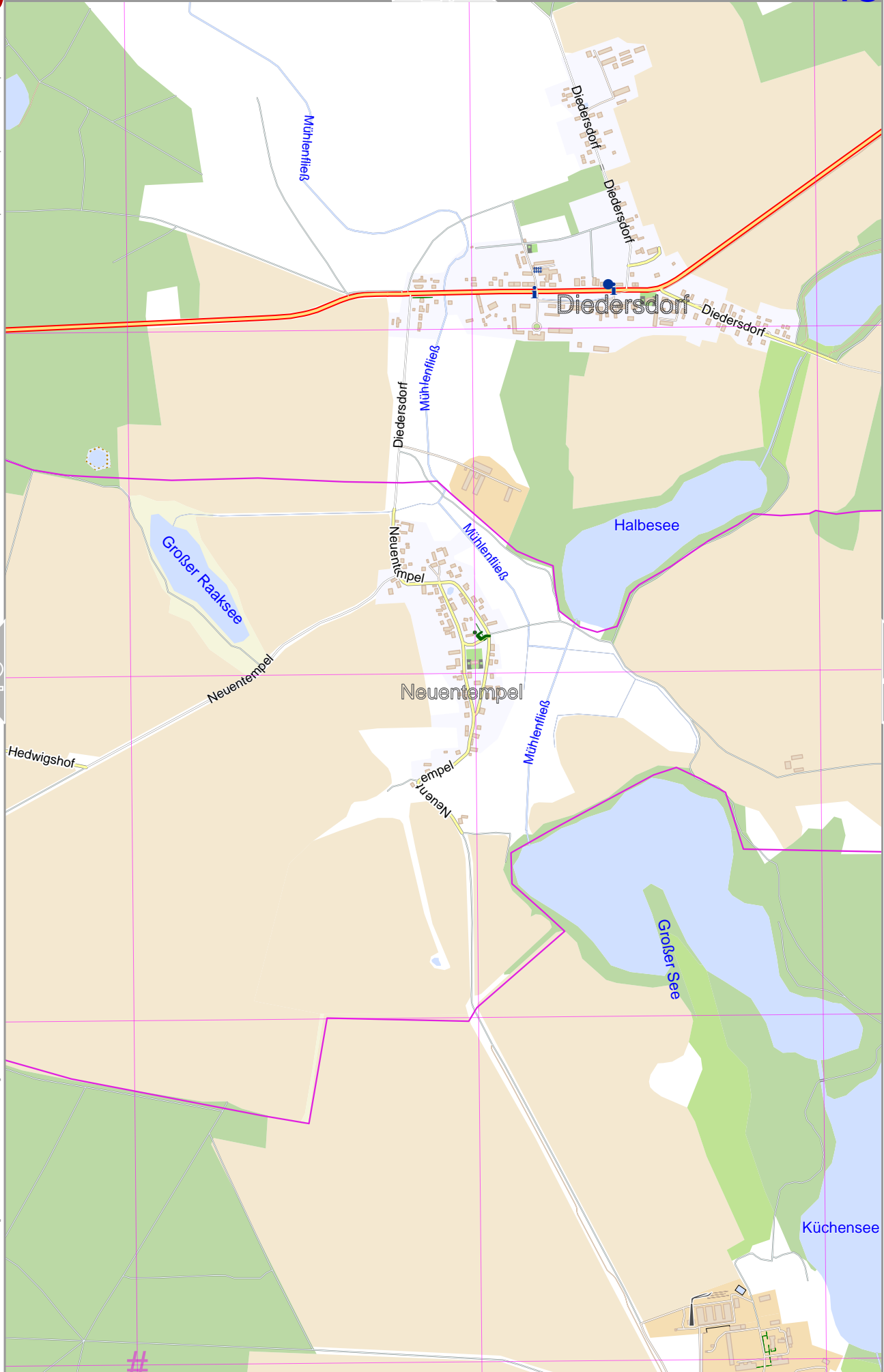
UTM: 33 U easting 451.00 km northing 5815.00 km
UTM-Grid-width = 1000m

58



Map data © OpenStreetMap contributors

lon 14.33973 lat 52.51874



lon 14.30223 lat 52.48275 [nom. scale = 1 / 15000]

pdfmap_20240427_175320_Example_Map_14.2647_52.4467_419.pdf

UTM: 33 U easting 453.00 km northing 5815.00 km UTM-Grid-width = 1000m



28

44

Map data © OpenStreetMap contributors

lon 14.37724 lat 52.51874

Weinbergsee

43

45

Falkenhagener Straße

[lon 14.33973 lat 52.48275 [nom. scale = 1 / 150000]

pdfmap_20240427_175320_Example_Map_14.2647_52.4467_419.pdf

Küchensee

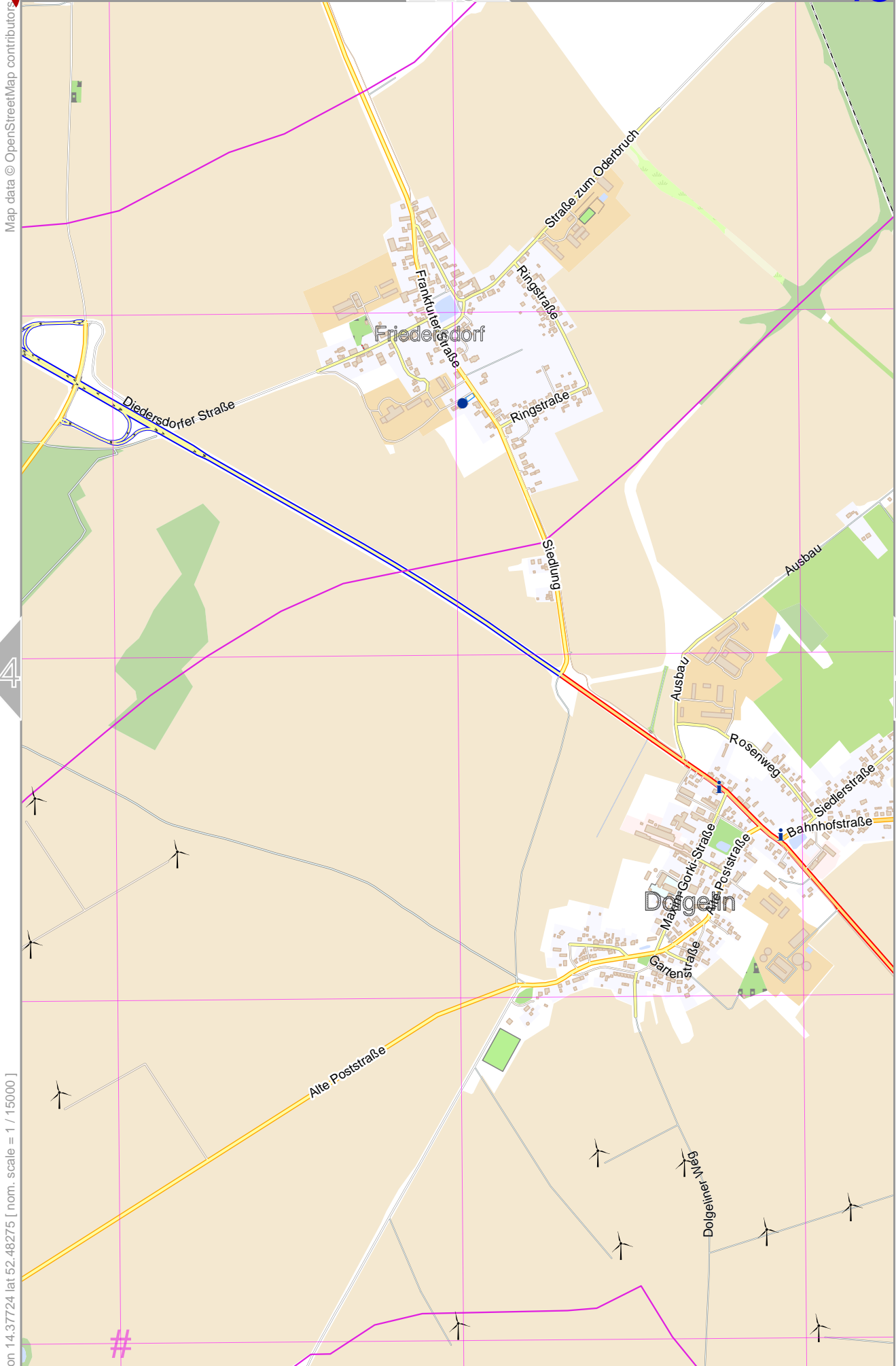
Schafsee

Lietzen Vorwerk

Alte Poststraße

UTM: 33 U easting 456.00 km northing 5815.00 km
UTM-Grid-width = 1000m

60



Map data © OpenStreetMap contributors

lon 14.41474 lat 52.51874

lon 14.37724 lat 52.48275 [nom. scale = 1 / 15000]

pdfmap_20240427_175320_Example_Map_14.2647_52.4467_419.pdf

UTM: 33 U easting 458.00 km northing 5815.00 km
UTM-Grid-width = 1000m

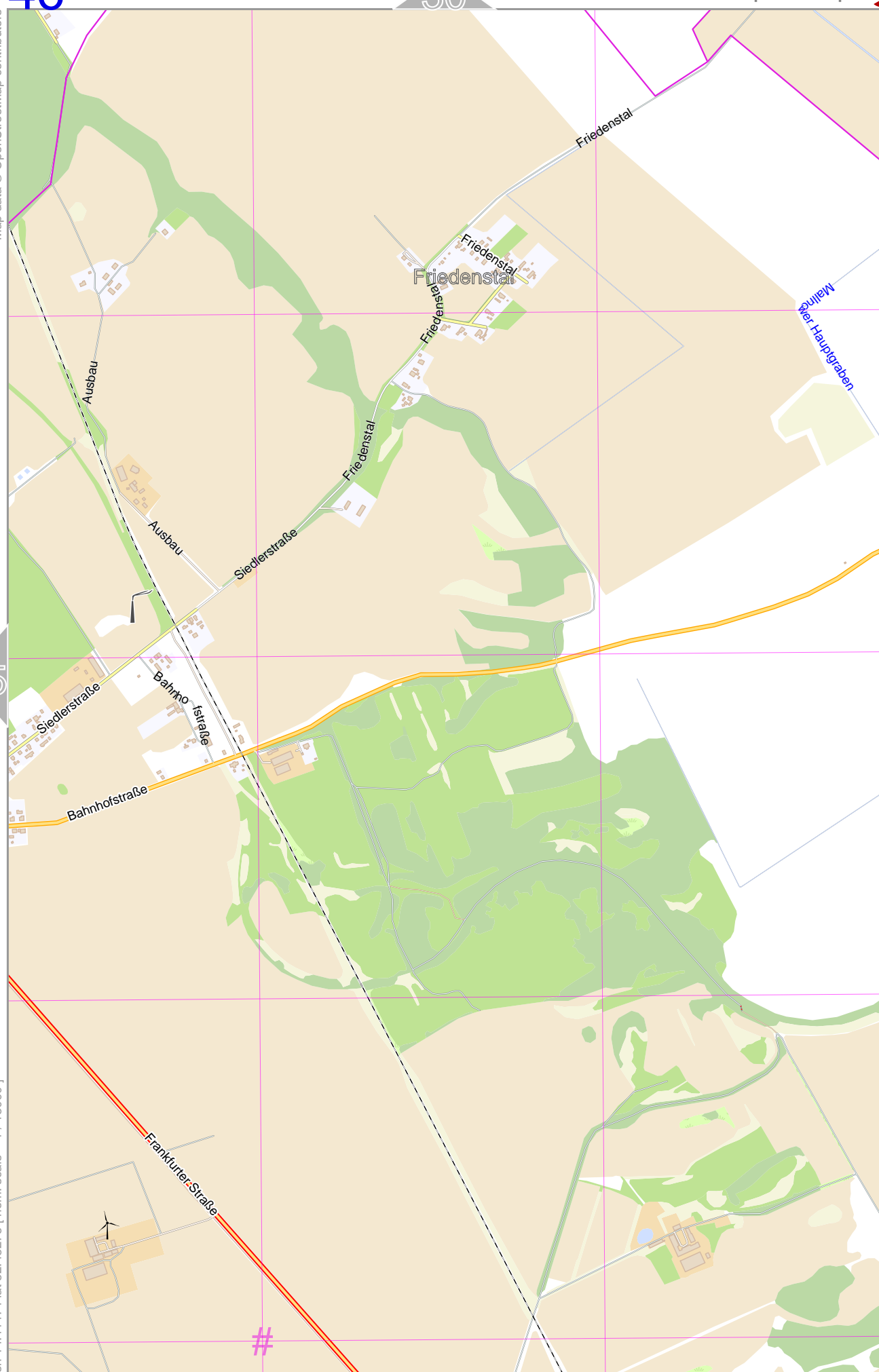


30

46

Map data © OpenStreetMap contributors

lon 14.46225 lat 52.51874



45

47

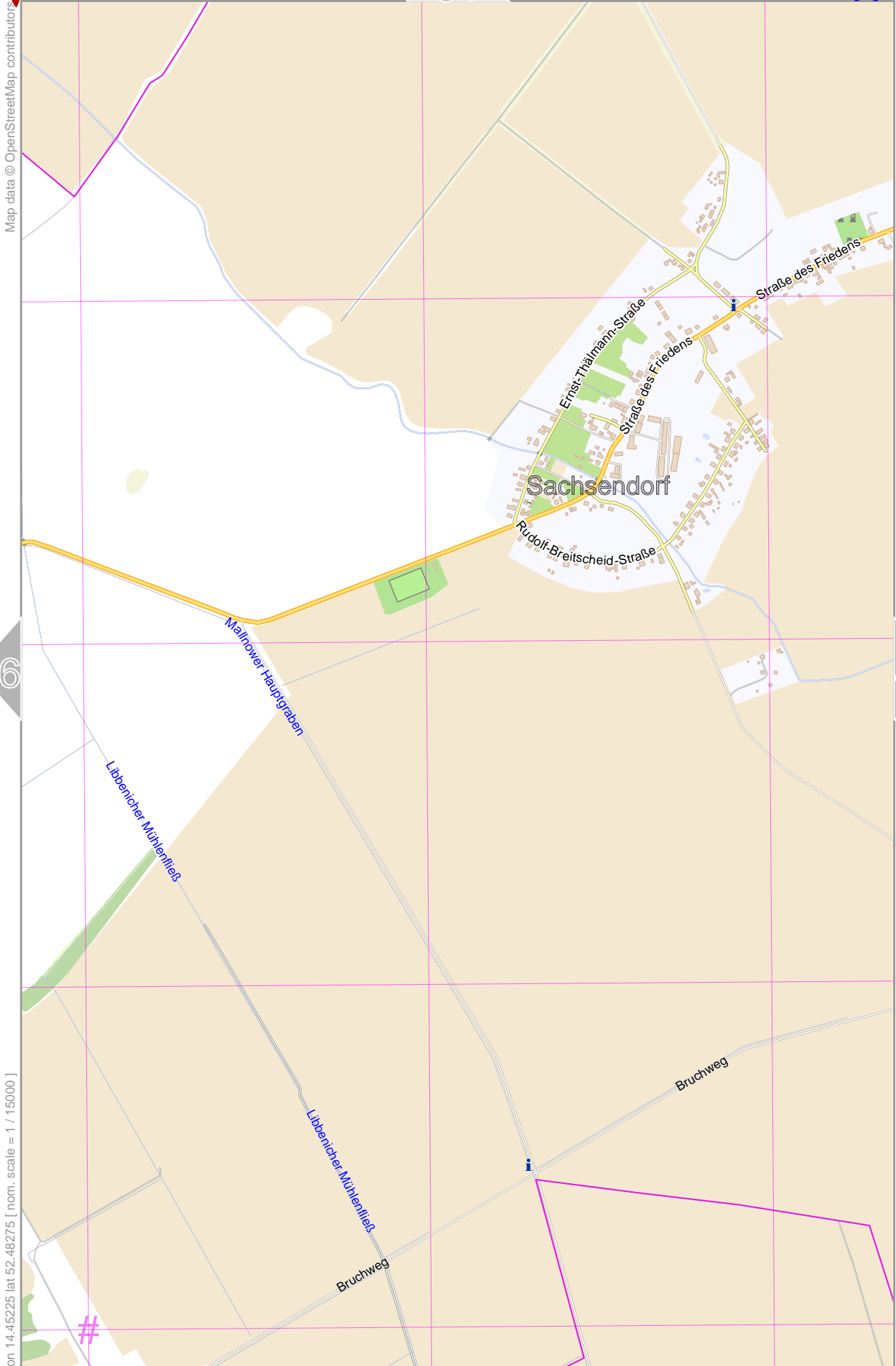
[lon 14.41474 lat 52.48275 | nom. scale = 1 / 150000]

pdfmap_20240427_175320_Example_Map_14.2647_52.4467_419.pdf

UTM: 33 U easting 461.00 km northing 5815.00 km
UTM-Grid-width = 1000m

62





Map data © OpenStreetMap contributors

lon 14.48975 lat 52.51874

46

48

lon 14.45225 lat 52.48275 [nom. scale = 1 / 15000]

pdfmap_20240427_175320_Example_Map_14.2647_52.4467_419.pdf

UTM: 33 U easting 463.00 km northing 5815.00 km
UTM-Grid-width = 1000m



48

32

Map data © OpenStreetMap contributors

lon 14.52725 lat 52.51874

Straße des Friedens

Eichenweg

47

49

Mallnower Straße

Hathenower Straße

Werder

Waldenstraße

lon 14.48975 lat 52.48275 [nom. scale = 1 / 150000]

pdfmap_20240427_175320_Example_Map_14.2647_52.4467_419.pdf

#

UTM: 33 U easting 466.00 km northing 5815.00 km
UTM-Grid-width = 1000m

64



Map data © OpenStreetMap contributors

lon 14.56476 lat 52.51874



lon 14.52725 lat 52.48275 [nom. scale = 1 / 15000]

pdfmap_20240427_175320_Example_Map_14.2647_52.4467_419.pdf

UTM: 33 U easting 468.00 km northing 5815.00 km
UTM-Grid-width = 1000m

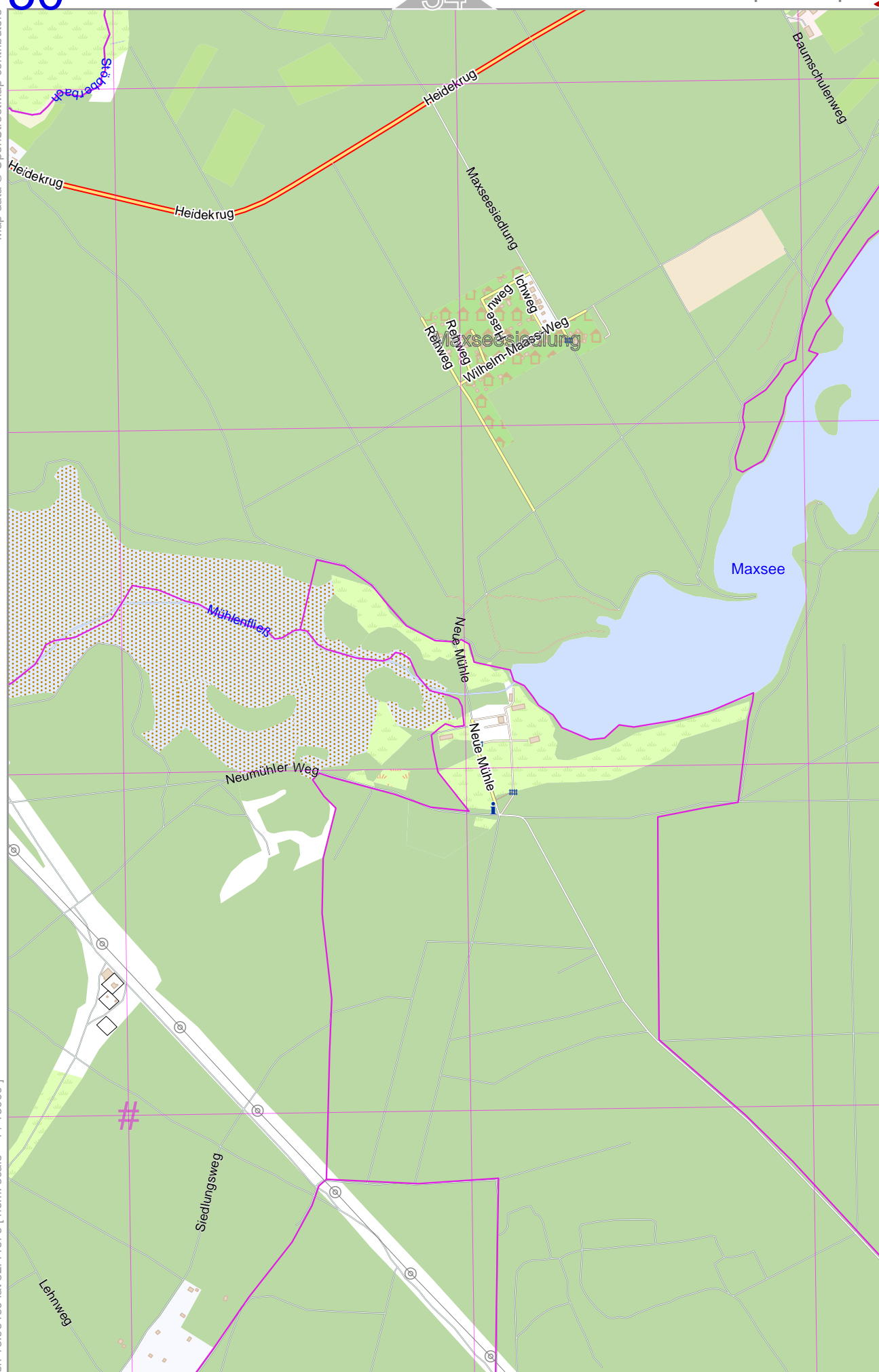


34

50

Map data © OpenStreetMap contributors

lon 14.00219 lat 52.48275



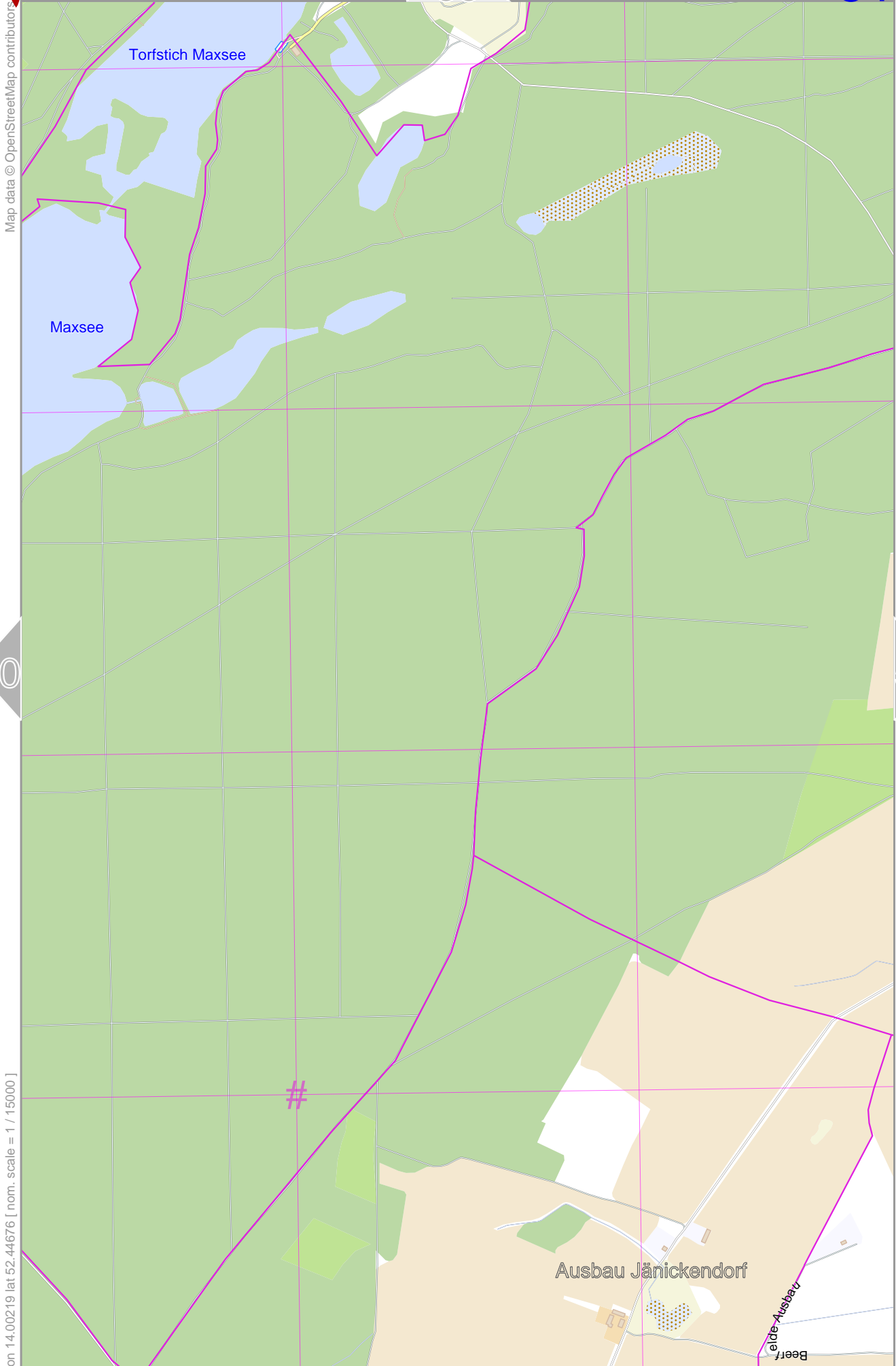
51

[nom. scale = 1 / 150000]
lon 13.96469 lat 52.44676

pdfmap_20240427_175320_Example_Map_14.2647_52.4467_419.pdf

UTM: 33 U easting 430.00 km northing 5812.00 km
UTM-Grid-width = 1000m

66



Map data © OpenStreetMap contributors

lon 14.039701 lat 52.48275

50

52

lon 14.00219 lat 52.44676 [nom. scale = 1 / 150000]

pdfmap_20240427_175320_Example_Map_14.2647_52.4467_419.pdf

UTM: 33 U easting 433.00 km northing 5812.00 km
UTM-Grid-width = 1000m

67



36

52

Map data © OpenStreetMap contributors

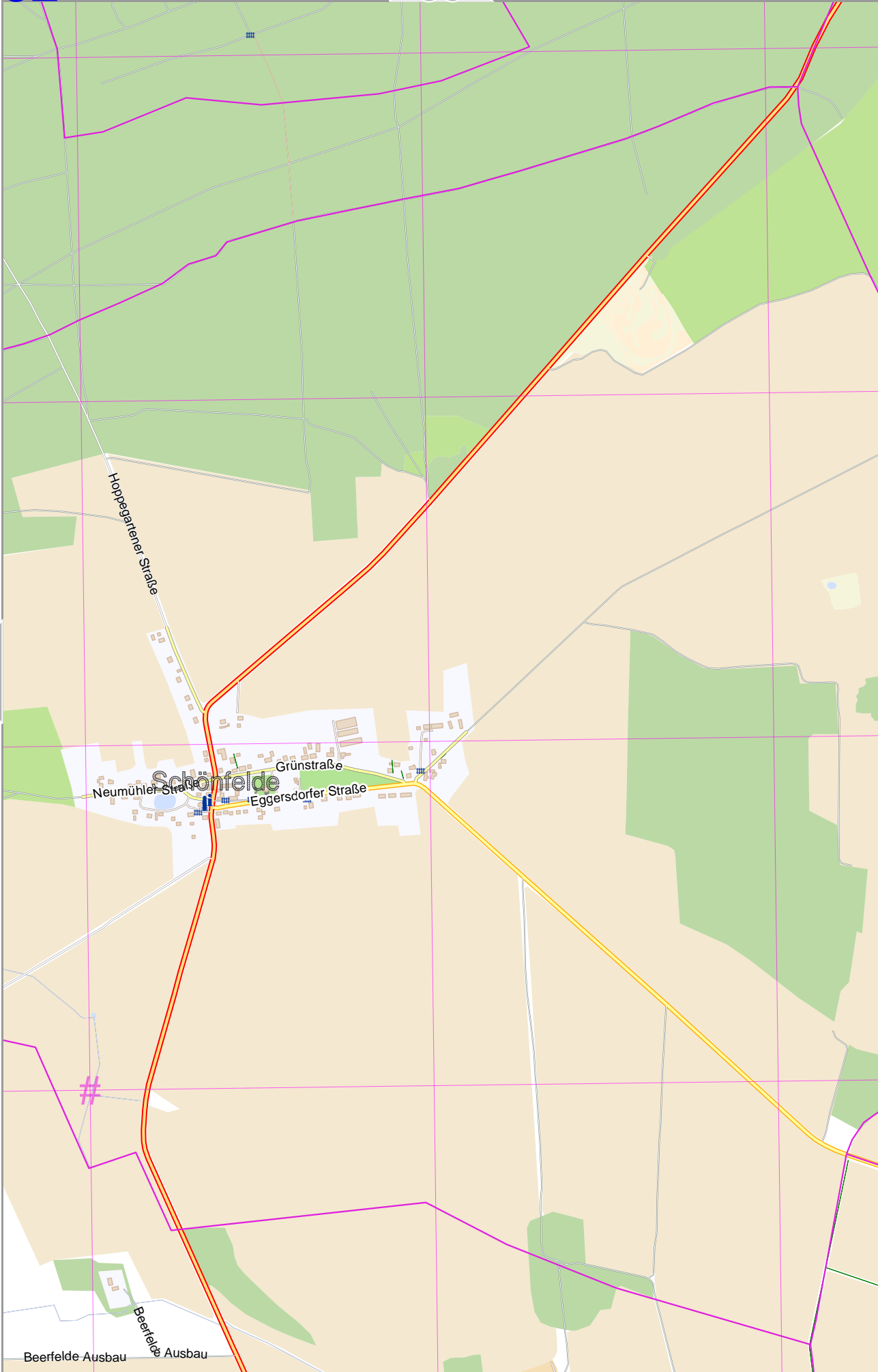
lon 14.07720 lat 52.48275

51

53

[lon 14.03970 lat 52.44676 [nom. scale = 1 / 150000]

pdfmap_20240427_175320_Example_Map_14.2647_52.4467_4.19.pdf



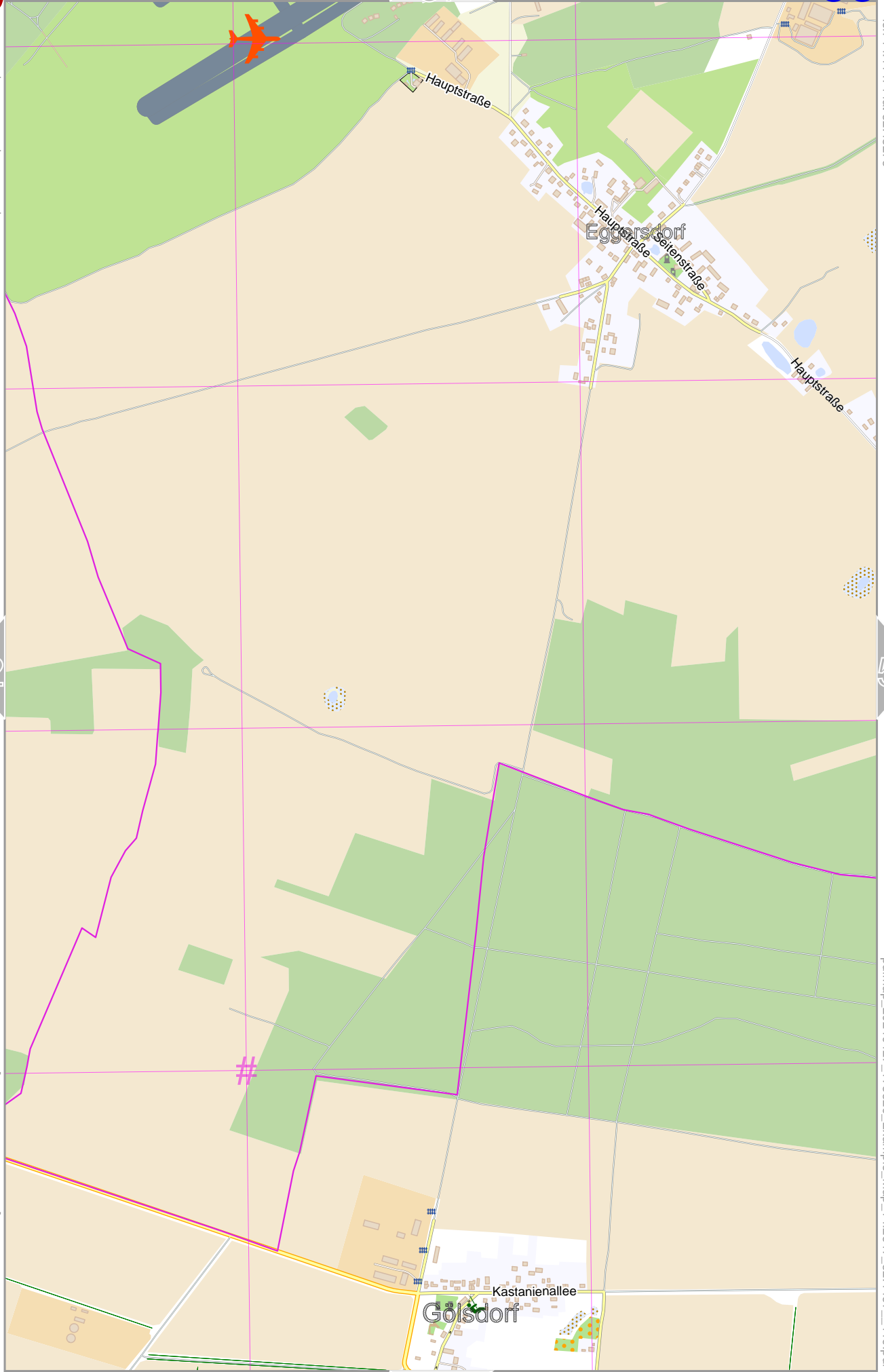
UTM: 33 U easting 435.00 km northing 5812.00 km
UTM-Grid-width = 1000m

68



Map data © OpenStreetMap contributors

lon 14.14771 lat 52.48275



52

54

lon 14.07720 lat 52.44676 [nom. scale = 1 / 150000]

pdfmap_20240427_175320_Example_Map_14.2647_52.4467_419.pdf

UTM: 33 U easting 438.00 km northing 5812.00 km
UTM-Grid-width = 1000m

69



38

54

Map data © OpenStreetMap contributors

lon 14.15221 lat 52.48275

53

55

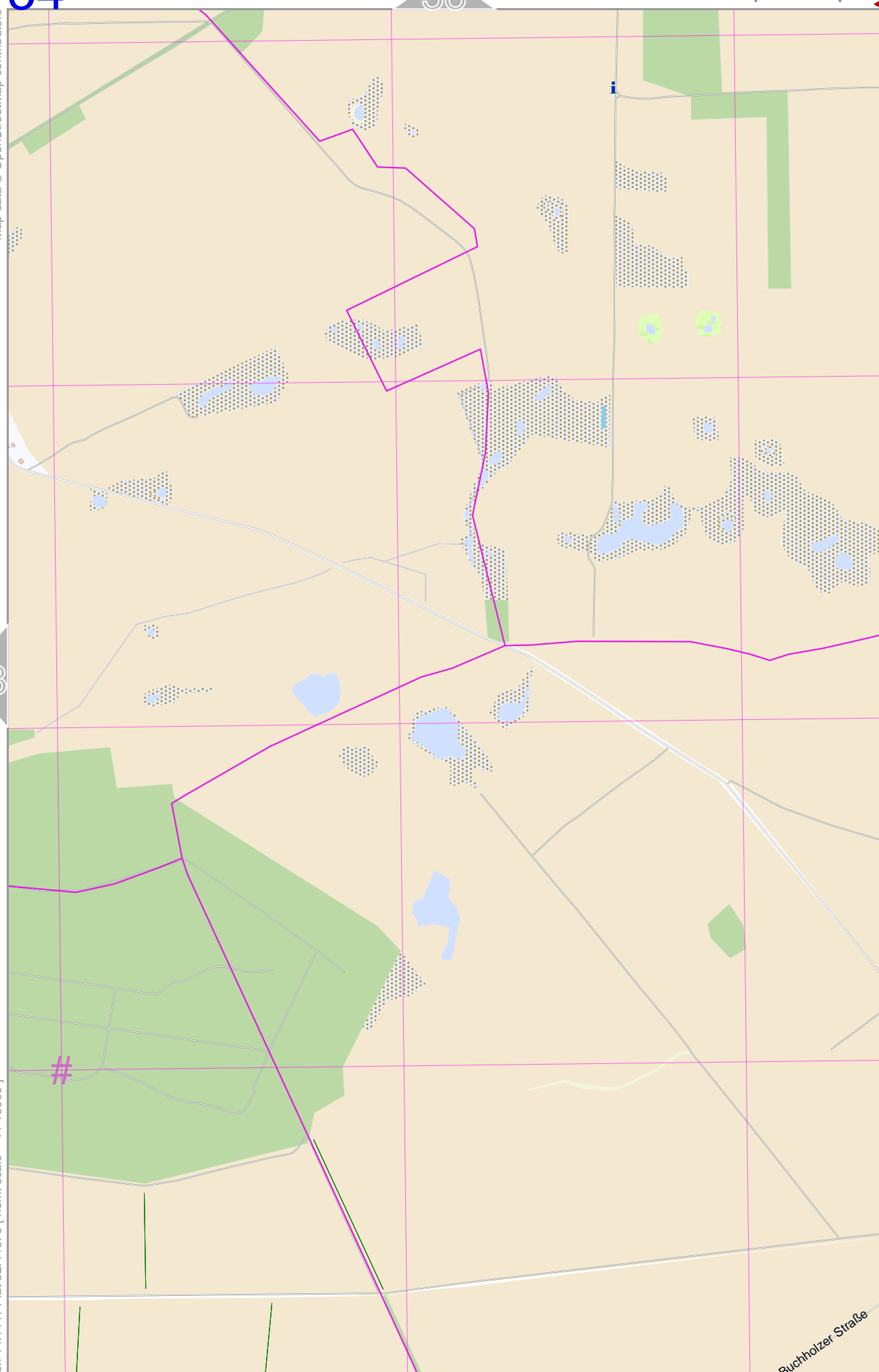
lon 14.11471 lat 52.44676 [nom. scale = 1 / 150000]

pdfmap_20240427_175320_Example_Map_14.2647_52.4467_419.pdf

UTM: 33 U easting 440.00 km northing 5812.00 km
UTM-Grid-width = 1000m

70

Buchholzer Straße





39

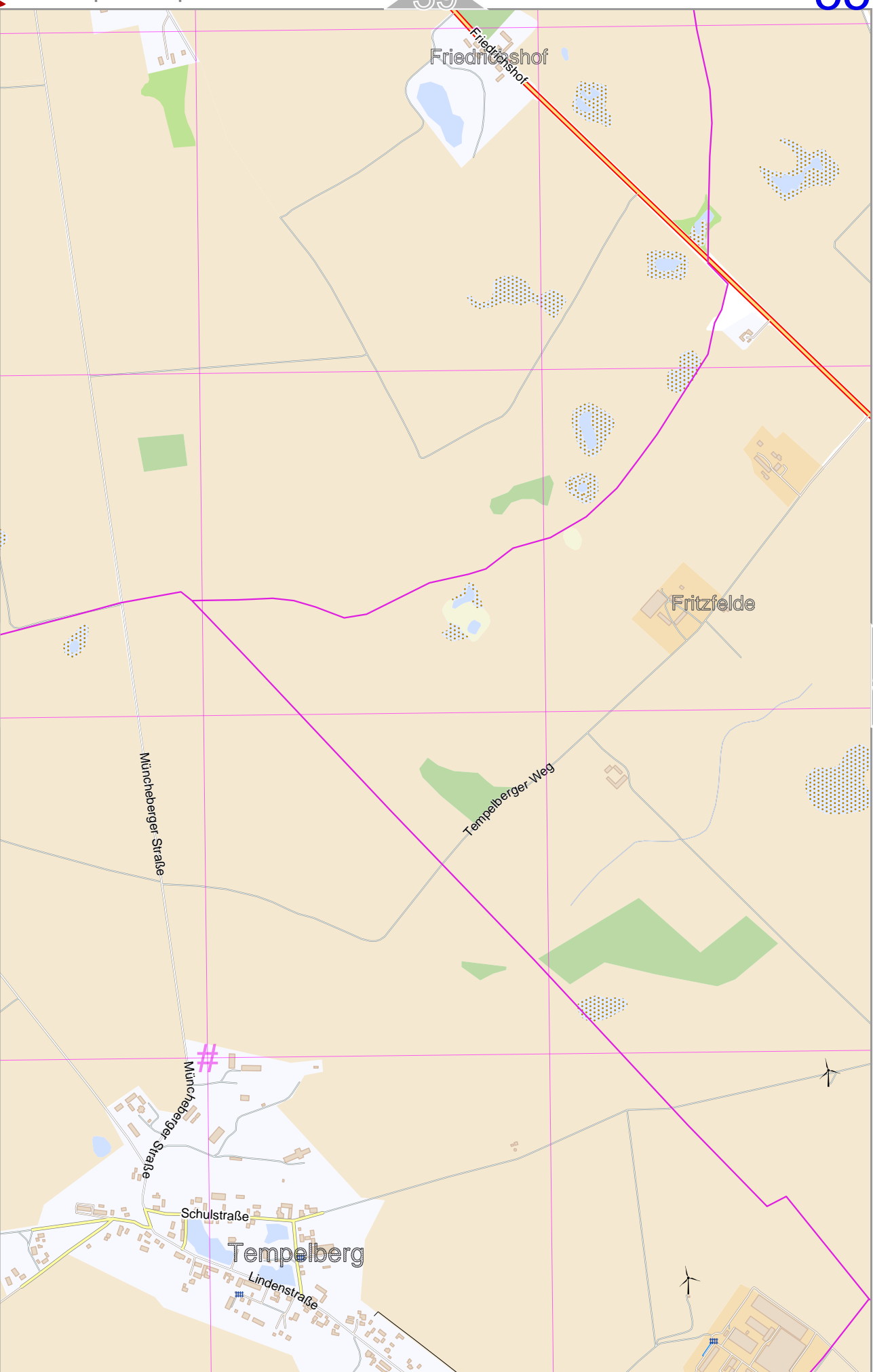
55

lon 14.18972 lat 52.48275

Map data © OpenStreetMap contributors

lon 14.15221 lat 52.44676 [nom. scale = 1 / 150000]

pdfmap_20240427_175320_Example_Map_14.2647_52.4467_419.pdf



UTM: 33 U easting 443.00 km northing 5812.00 km
UTM-Grid-width = 1000m

71



40

56

Map data © OpenStreetMap contributors

lon 14.22722 lat 52.48275

55

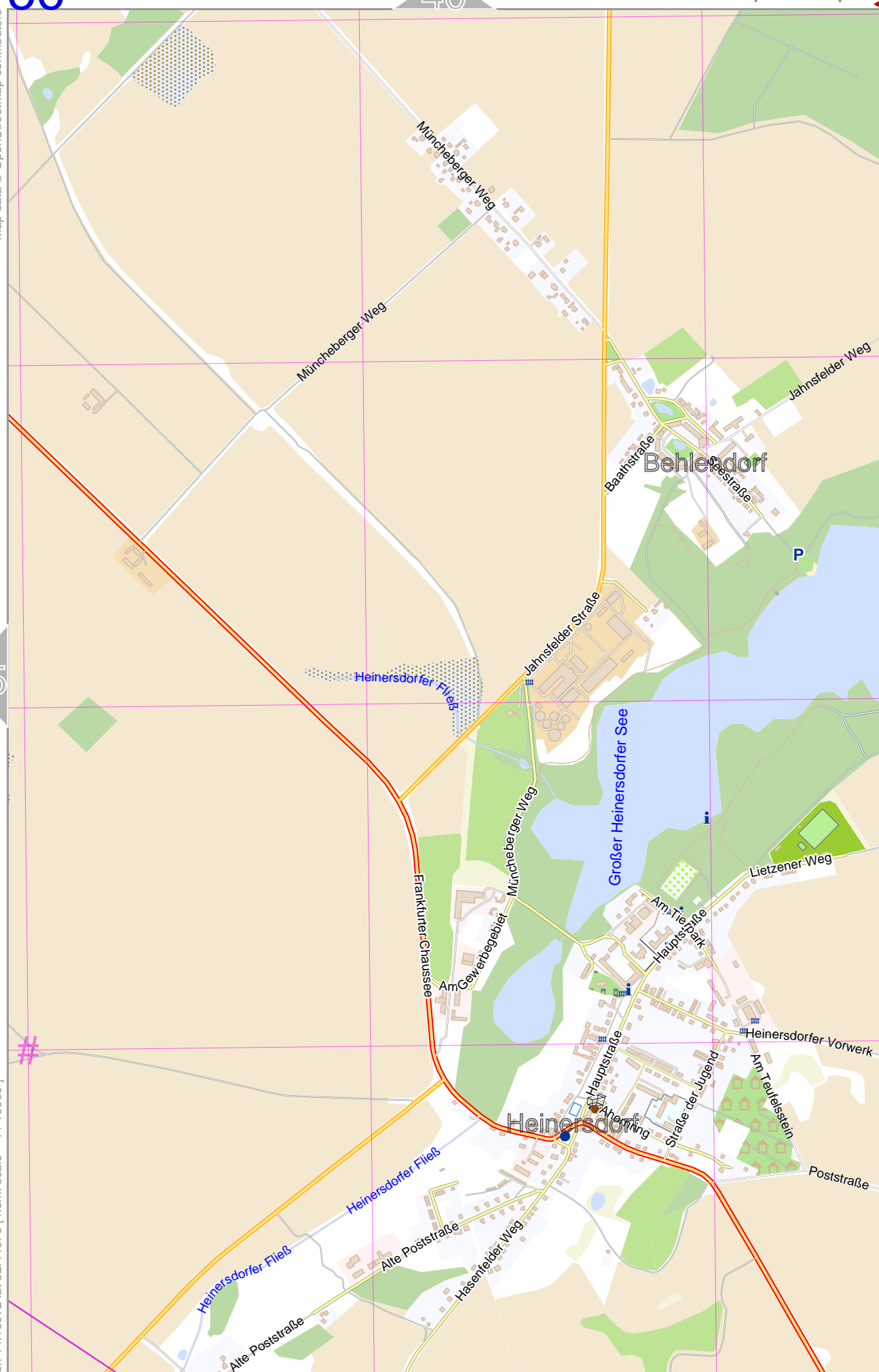
57

[lon 14.18972 lat 52.44676 [nom. scale = 1 / 150000]

pdfmap_20240427_175320_Example_Map_14.2647_52.4467_419.pdf

UTM: 33 U easting 445.00 km northing 5812.00 km
UTM-Grid-width = 1000m

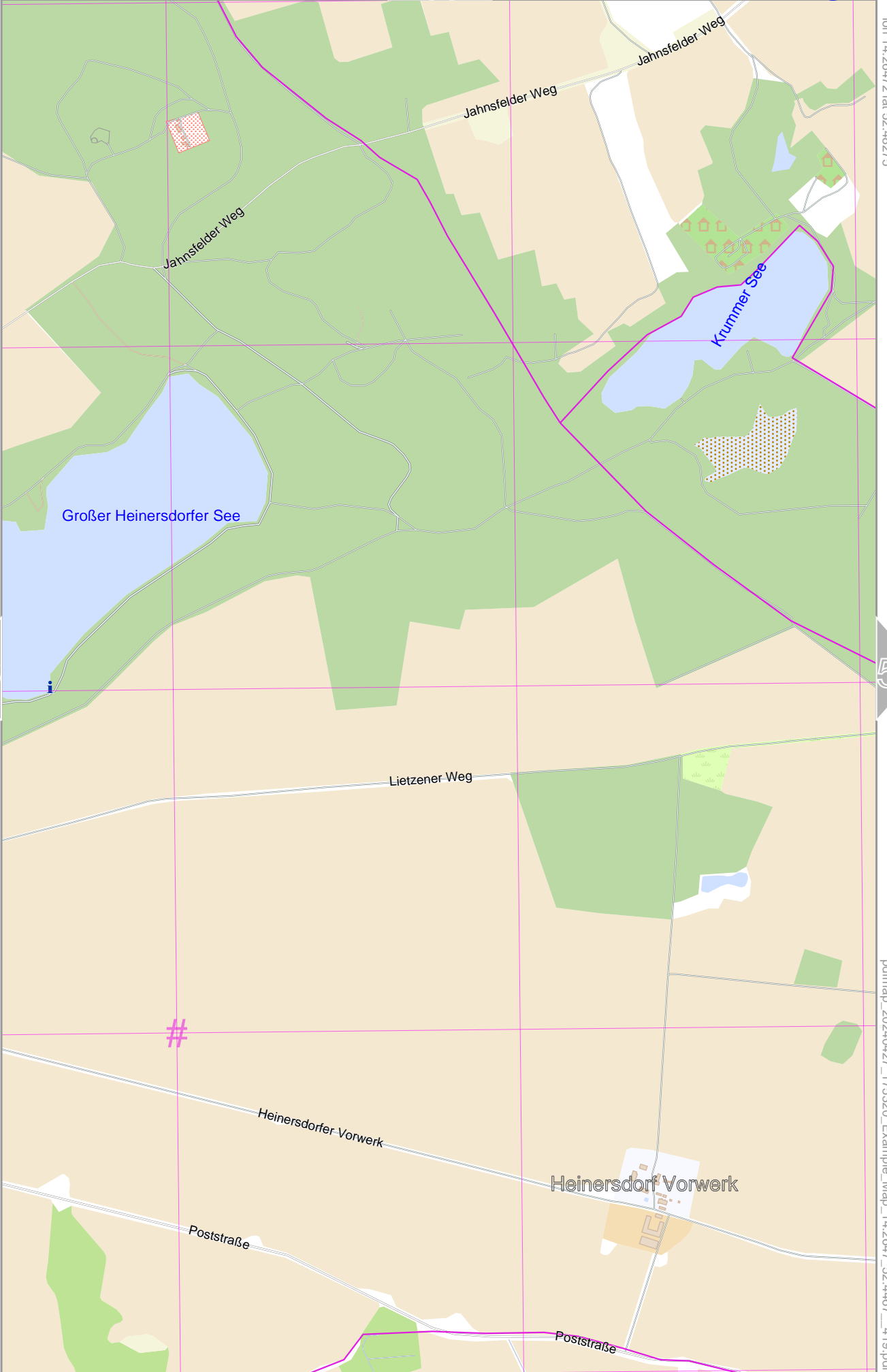
72





Map data © OpenStreetMap contributors

lon 14.26472 lat 52.48275



lon 14.22722 lat 52.44676 [nom. scale = 1 / 15000]

pdfmap_20240427_175320_Example_Map_14.2647_52.4467_419.pdf

UTM: 33 U easting 448.00 km northing 5812.00 km
UTM-Grid-width = 1000m

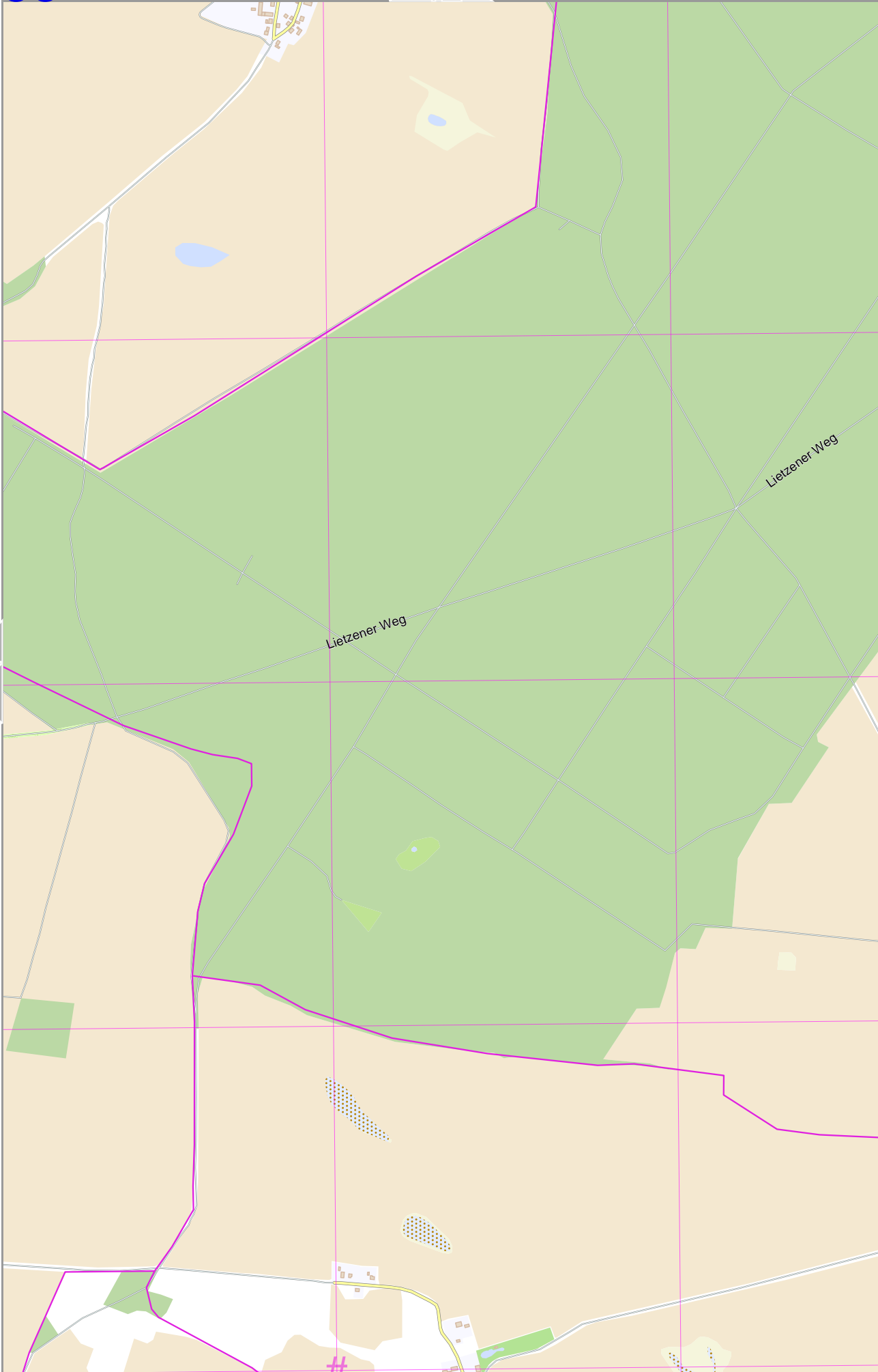


42

58

Map data © OpenStreetMap contributors

lon 14.30223 lat 52.48275



57

59

[lon 14.26472 lat 52.44676 [nom. scale = 1 / 150000]

pdfmap_20240427_175320_Example_Map_14.2647_52.4467_419.pdf

UTM: 33 U easting 451.00 km northing 5811.00 km
UTM-Grid-width = 1000m

74



Map data © OpenStreetMap contributors

lon 14.33973 lat 52.48275



lon 14.30223 lat 52.44676 [nom. scale = 1 / 15000]

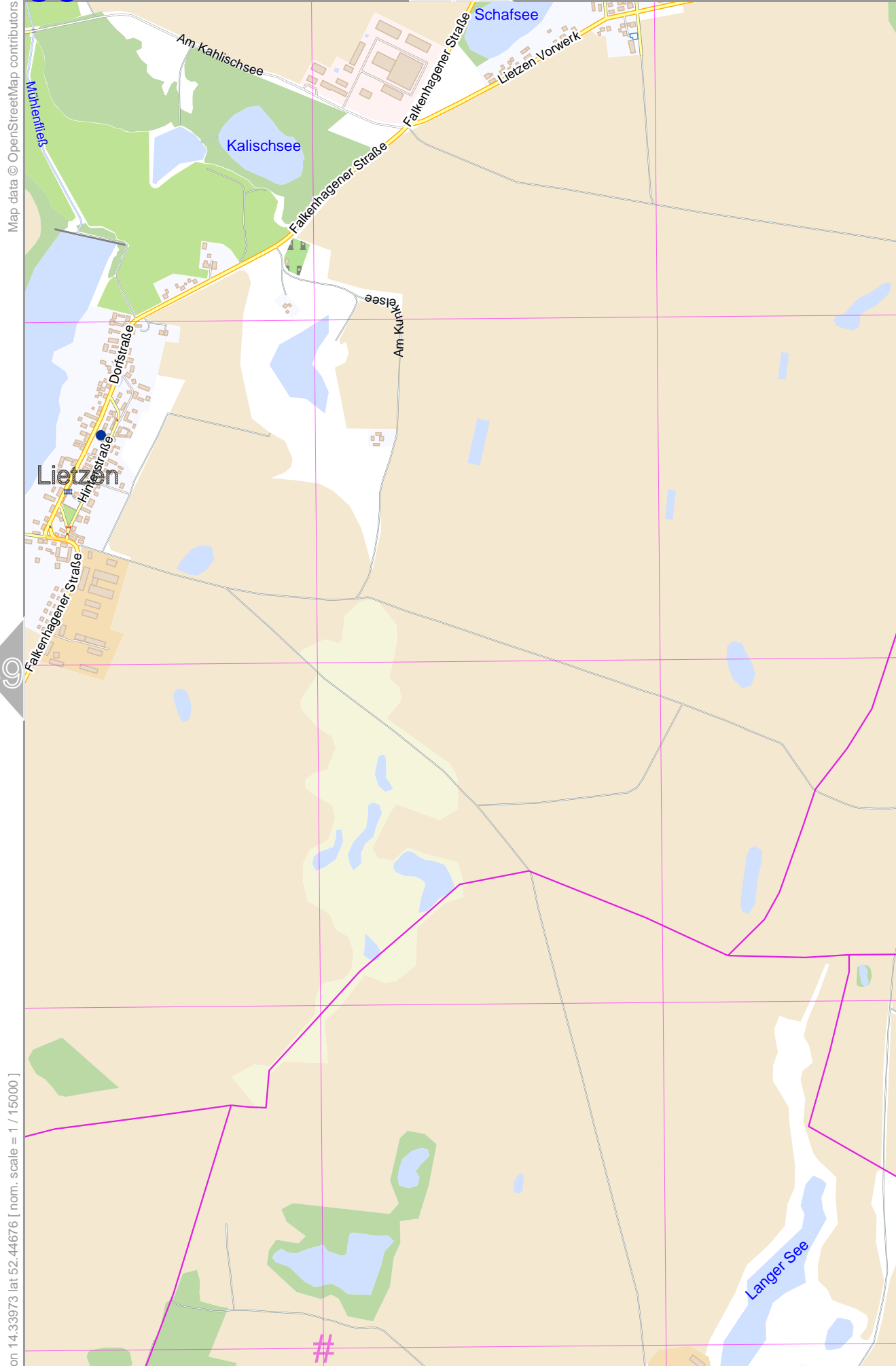
pdfmap_20240427_175320_Example_Map_14.2647_52.4467_419.pdf

UTM: 33 U easting 453.00 km northing 5811.00 km
UTM-Grid-width = 1000m



60

44



Map data © OpenStreetMap contributors

lon 14.37724 lat 52.48275

59

61

lon 14.33973 lat 52.44676 [nom. scale = 1 / 150000]

pdfmap_20240427_175320_Example_Map_14.2647_52.4467_419.pdf

UTM: 33 U easting 456.00 km northing 5811.00 km
UTM-Grid-width = 1000m

76



Map data © OpenStreetMap contributors

lon 14.37724 lat 52.44676 [nom. scale = 1 / 15000]



lon 14.41474 lat 52.48275

pdfmap_20240427_175320_Example_Map_14.2647_52.4467_419.pdf

UTM: 33 U easting 458.00 km northing 5811.00 km
UTM-Grid-width = 1000m

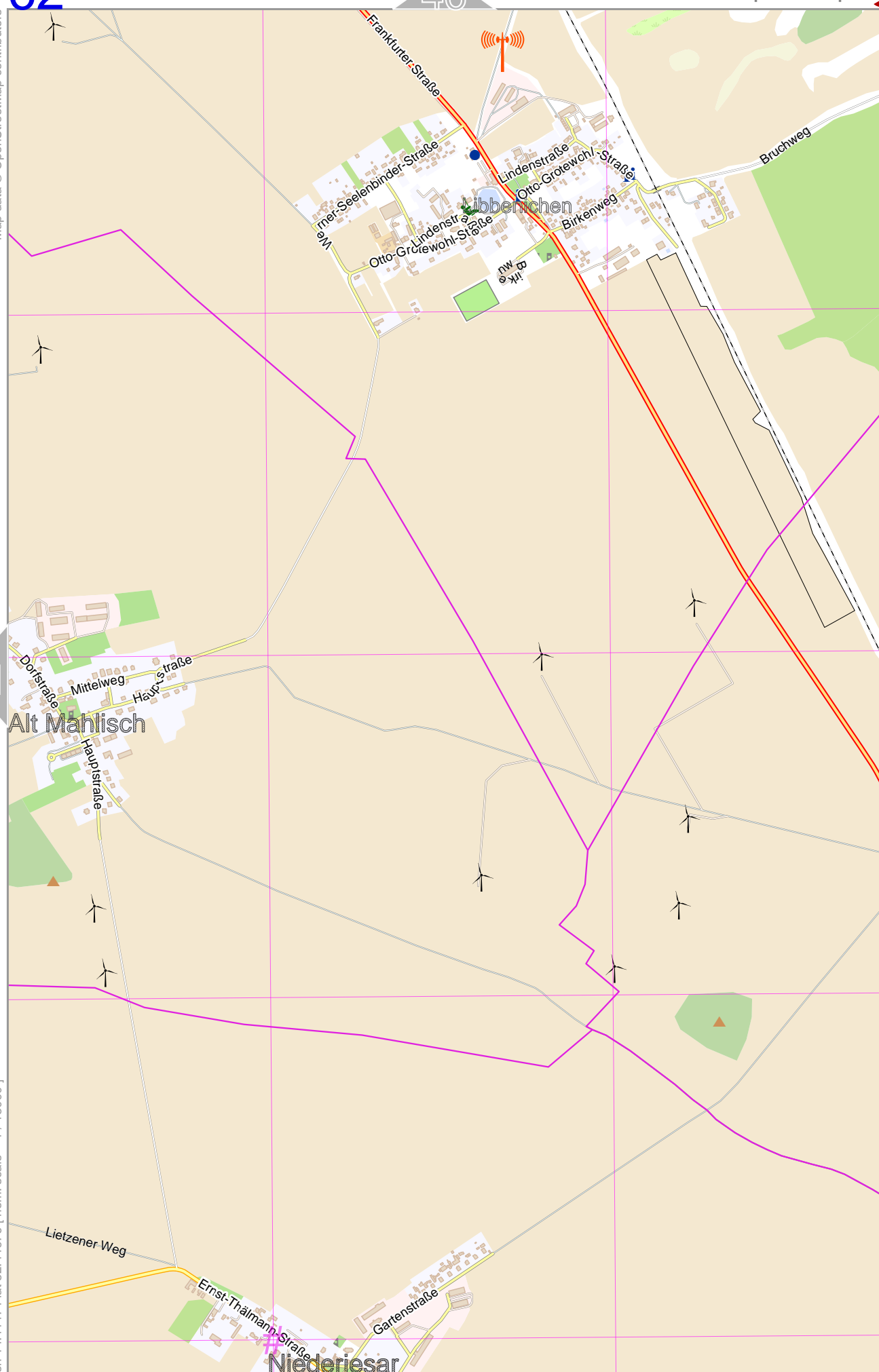


46

62

Map data © OpenStreetMap contributors

lon 14.46225 lat 52.48275



61

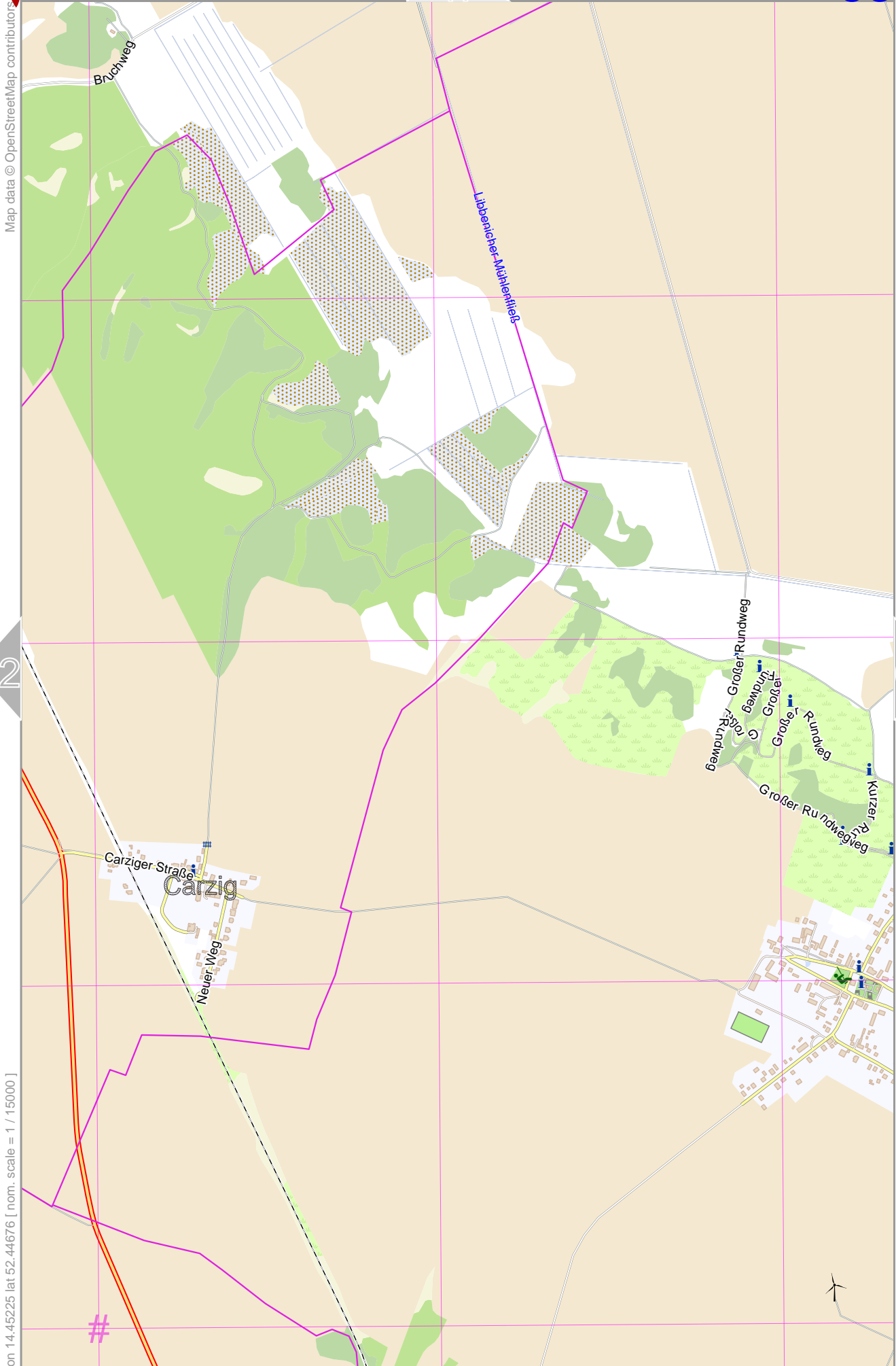
63

[lon 14.41474 lat 52.44676 [nom. scale = 1 / 150000]

pdfmap_20240427_175320_Example_Map_14.2647_52.4467_4.19.pdf

UTM: 33 U easting 461.00 km northing 5811.00 km
UTM-Grid-width = 1000m

78



Map data © OpenStreetMap contributors

lon 14.48975 lat 52.48275

lon 14.45225 lat 52.44676 [nom. scale = 1 / 15000]

UTM: 33 U easting 463.00 km northing 5811.00 km
UTM-Grid-width = 1000m

pdfmap_20240427_175320_Example_Map_14.2647_52.4467_419.pdf



48

64

Map data © OpenStreetMap contributors

lon 14.52725 lat 52.48275

Schäferei

Kreuzweg

Kreuzweg

Kreuzweg

63

65

Kurzer Podelziger Weg

Mallnow

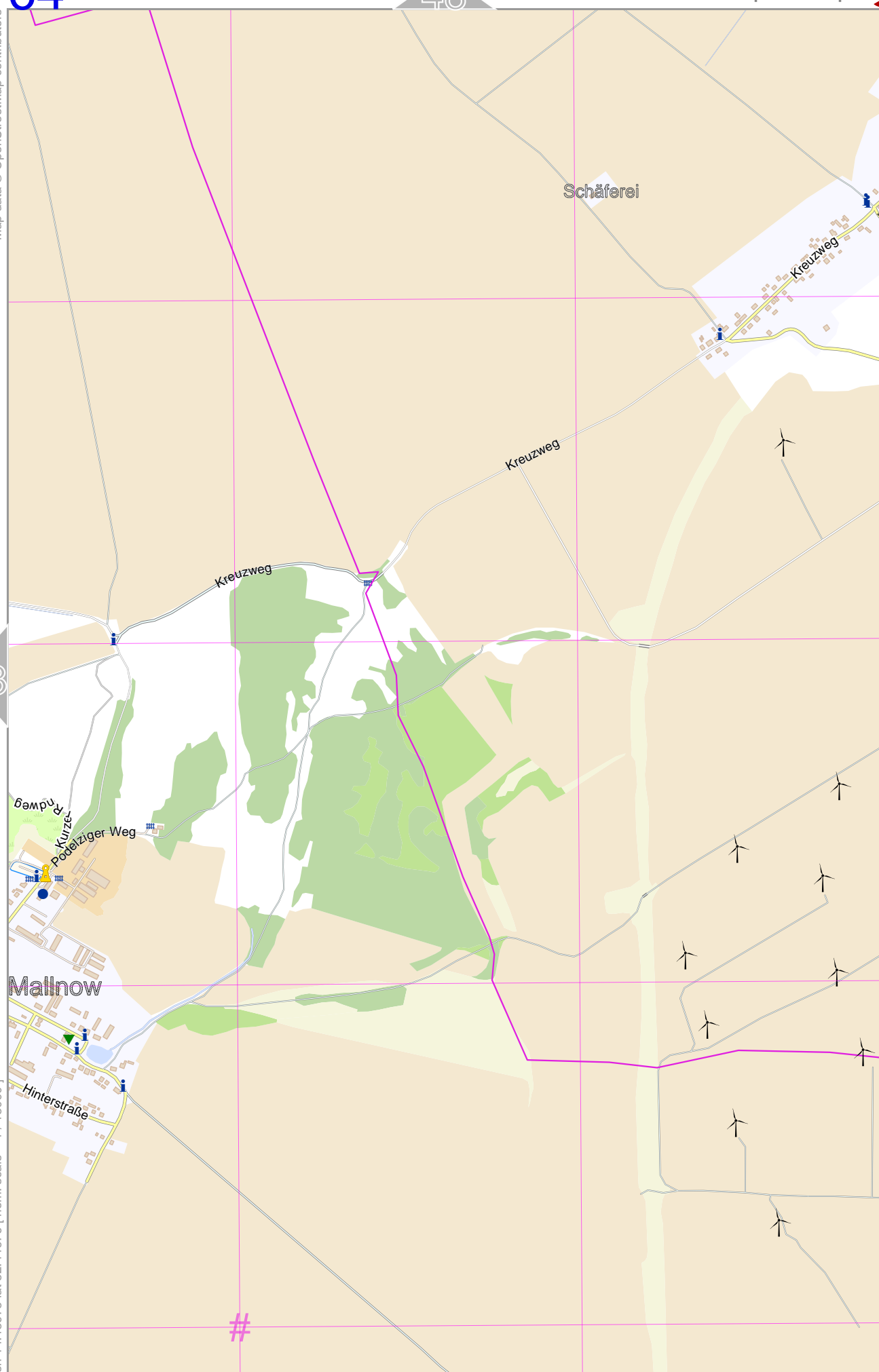
Hinterstraße

pdfmap_20240427_175320_Example_Map_14.2647_52.4467_4.19.pdf

lon 14.48975 lat 52.44676 [nom. scale = 1 / 15000]

UTM: 33 U easting 466.00 km northing 5811.00 km
UTM-Grid-width = 1000m

80



Example_Map



Map data © OpenStreetMap contributors

lon 14.52725 lat 52.44676 [nom. scale = 1 / 15000]



UTM: 33 U easting 468.00 km northing 5811.00 km
UTM-Grid-width = 1000m

lon 14.56476 lat 52.48275

pdfmap_20240427_175320_Example_Map_14.2647_52.4467_419.pdf



50

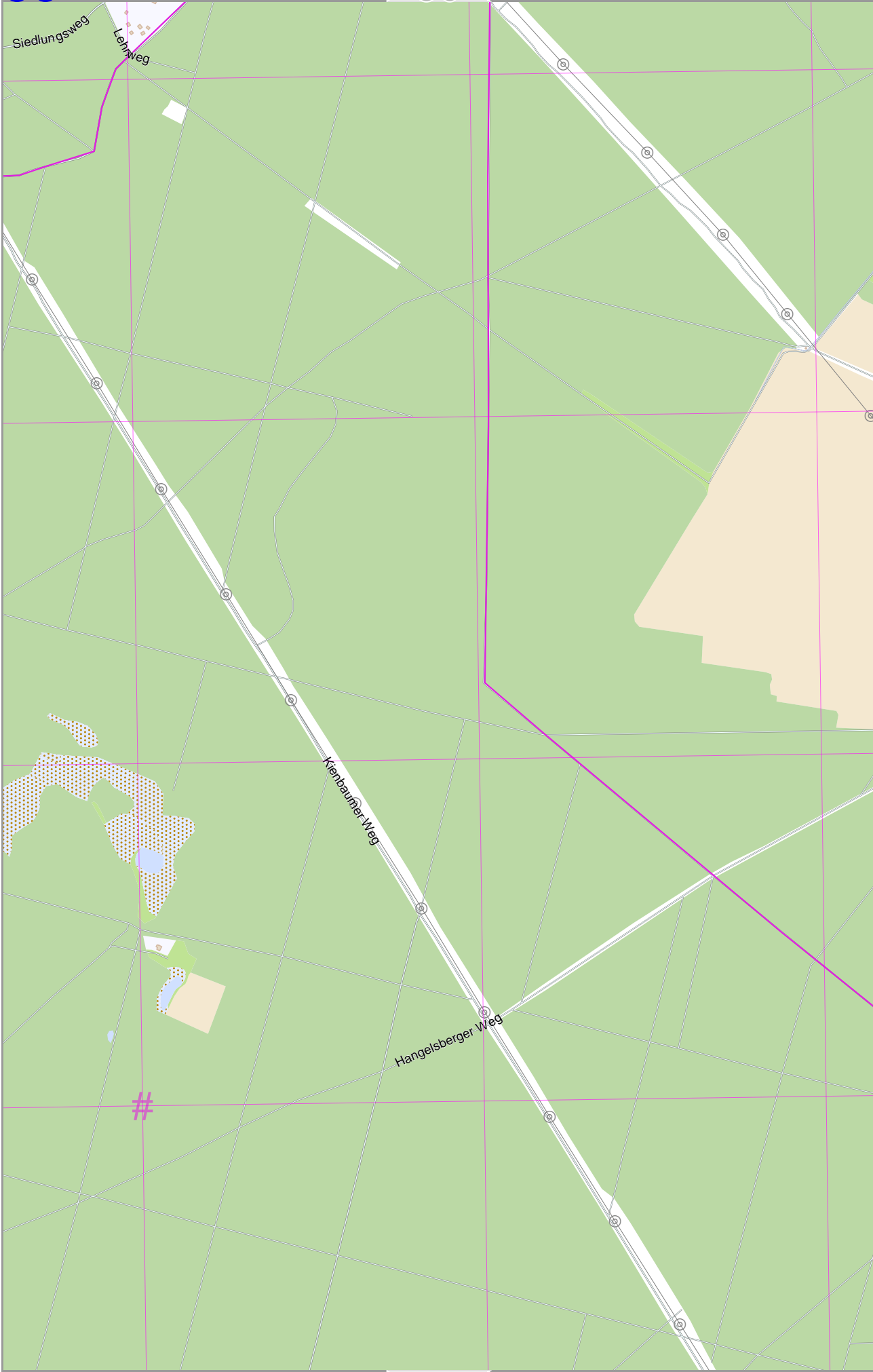
66

Map data © OpenStreetMap contributors

lon 14.00219 lat 52.44676

[lon 13.96469 lat 52.41077 [nom. scale = 1 / 150000]

pdfmap_20240427_175320_Example_Map_14.2647_52.4467_419.pdf



67

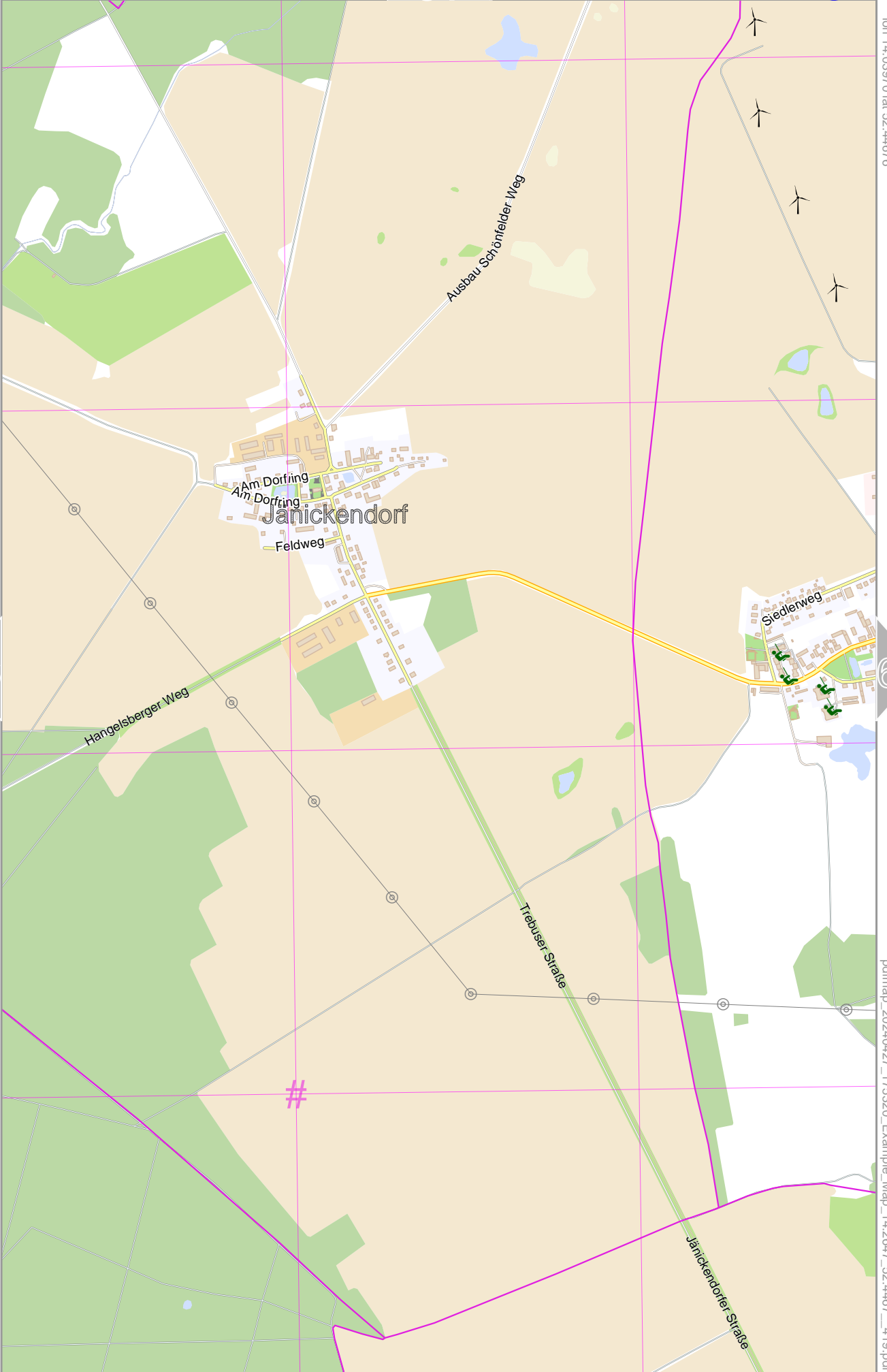
82

UTM: 33 U easting 430.00 km northing 5808.00 km
UTM-Grid-width = 1000m



Map data © OpenStreetMap contributors

lon 14.039701 lat 52.44676



lon 14.00219 lat 52.41077 [nom. scale = 1 / 15000]

pdfmap_20240427_175320_Example_Map_14.2647_52.4467_419.pdf

UTM: 33 U easting 433.00 km northing 5808.00 km
UTM-Grid-width = 1000m



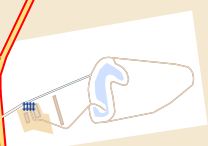
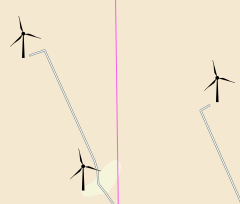
52

68

Map data © OpenStreetMap contributors

lon 14.07720 lat 52.44676

Beerfelde Ausbau



An der Schleierei

Beerfelde

Am Anger

69

67

pdfmap_20240427_175320_Example_Map_14.2647_52.4467_419.pdf

[lon 14.03970 lat 52.41077 [nom. scale = 1 / 150000]

Beerfelder Straße

Siebweg

UTM: 33 U easting 435.00 km northing 5808.00 km
UTM-Grid-width = 1000m

84

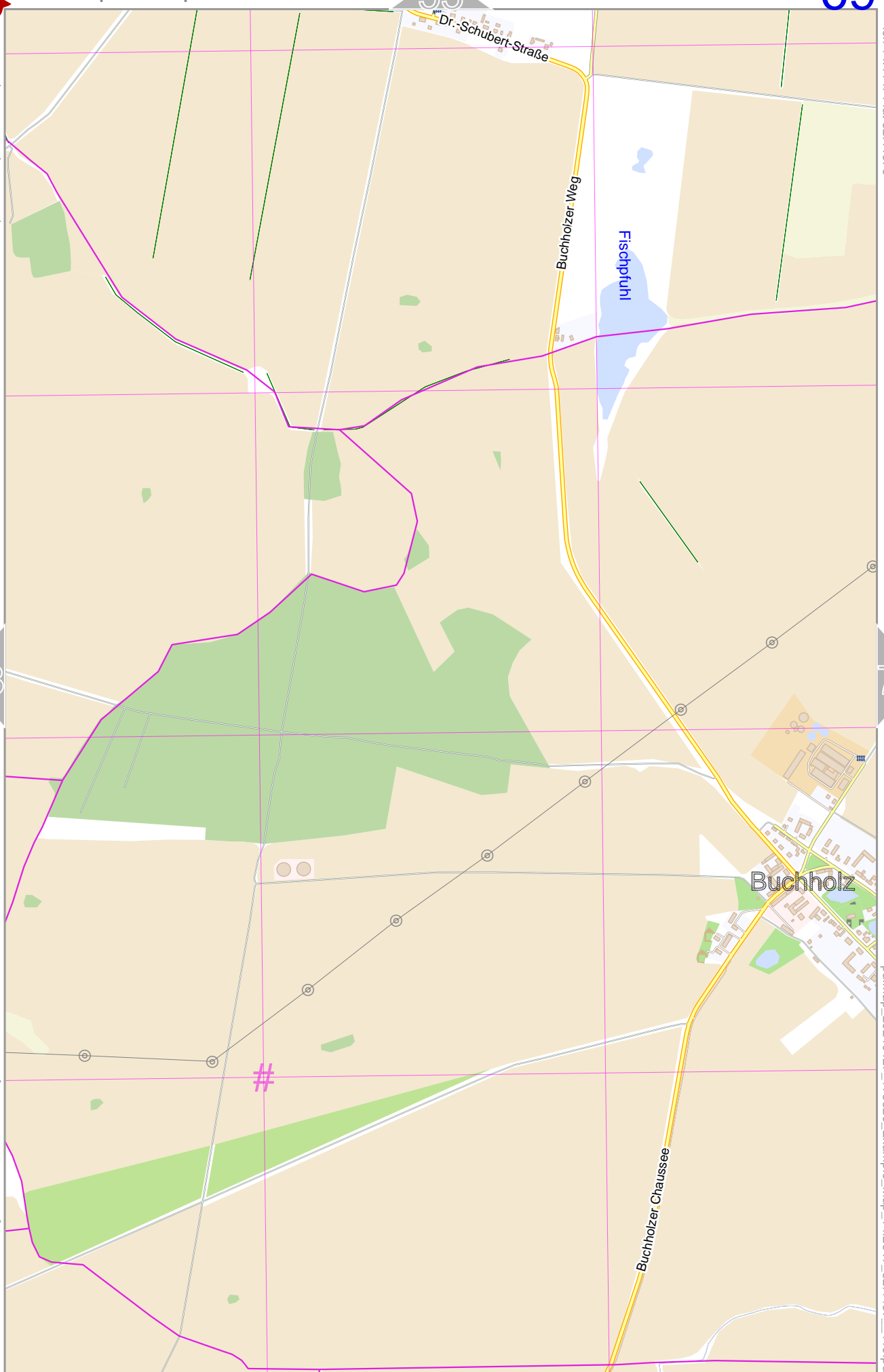


Map data © OpenStreetMap contributors

lon 14.14771 lat 52.44676

lon 14.07720 lat 52.41077 [nom. scale = 1 / 150000]

UTM: 33 U easting 438.00 km northing 5808.00 km
UTM-Grid-width = 1000m



pdfmap_20240427_175320_Example_Map_14.2647_52.4467_419.pdf

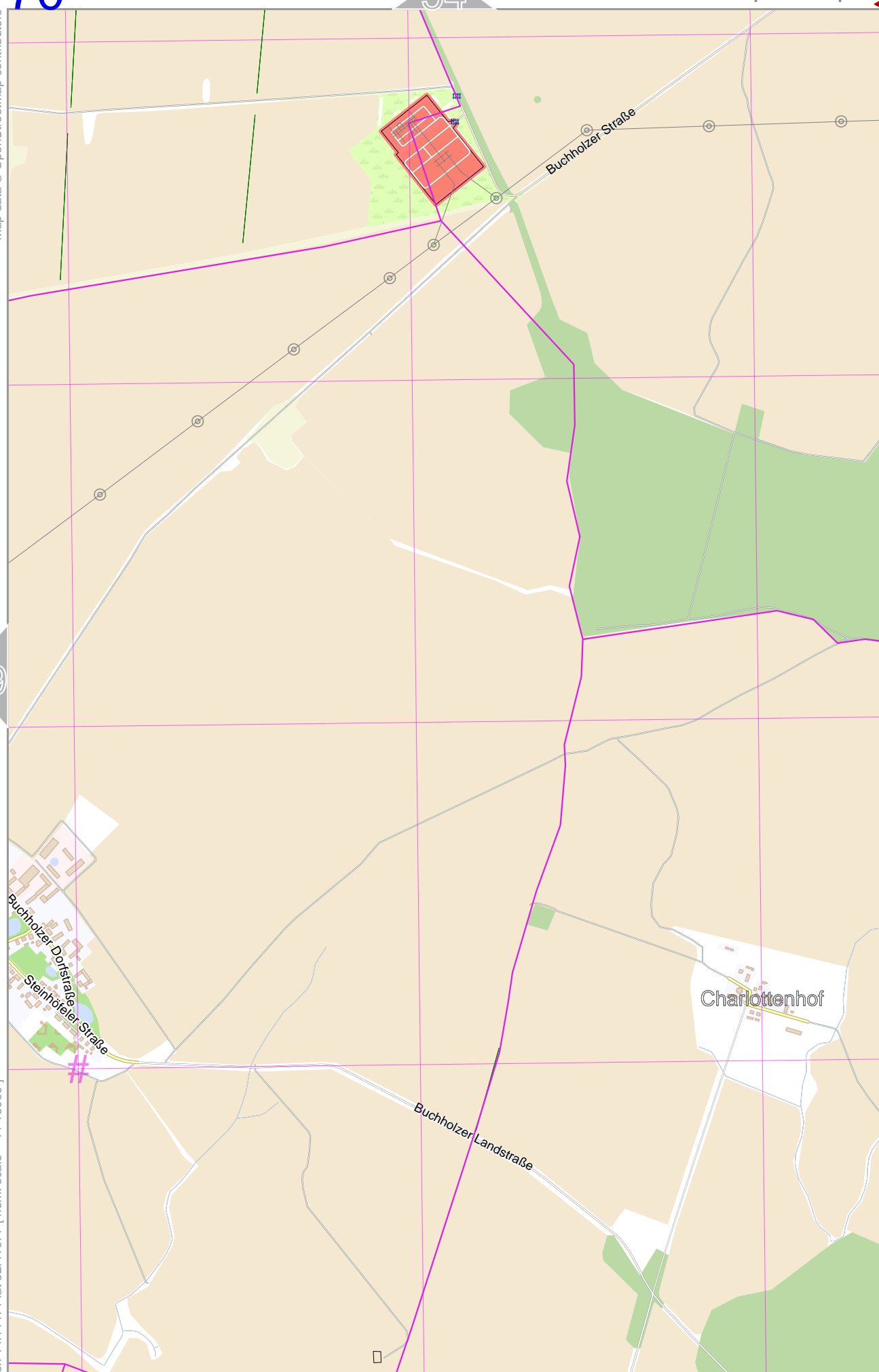


70

54

Map data © OpenStreetMap contributors

lon 14.15221 lat 52.44676



69

71

lon 14.11471 lat 52.41077 [nom. scale = 1 / 150000]

pdfmap_20240427_175320_Example_Map_14.2647_52.4467_419.pdf

UTM: 33 U easting 440.00 km northing 5808.00 km
UTM-Grid-width = 1000m

86



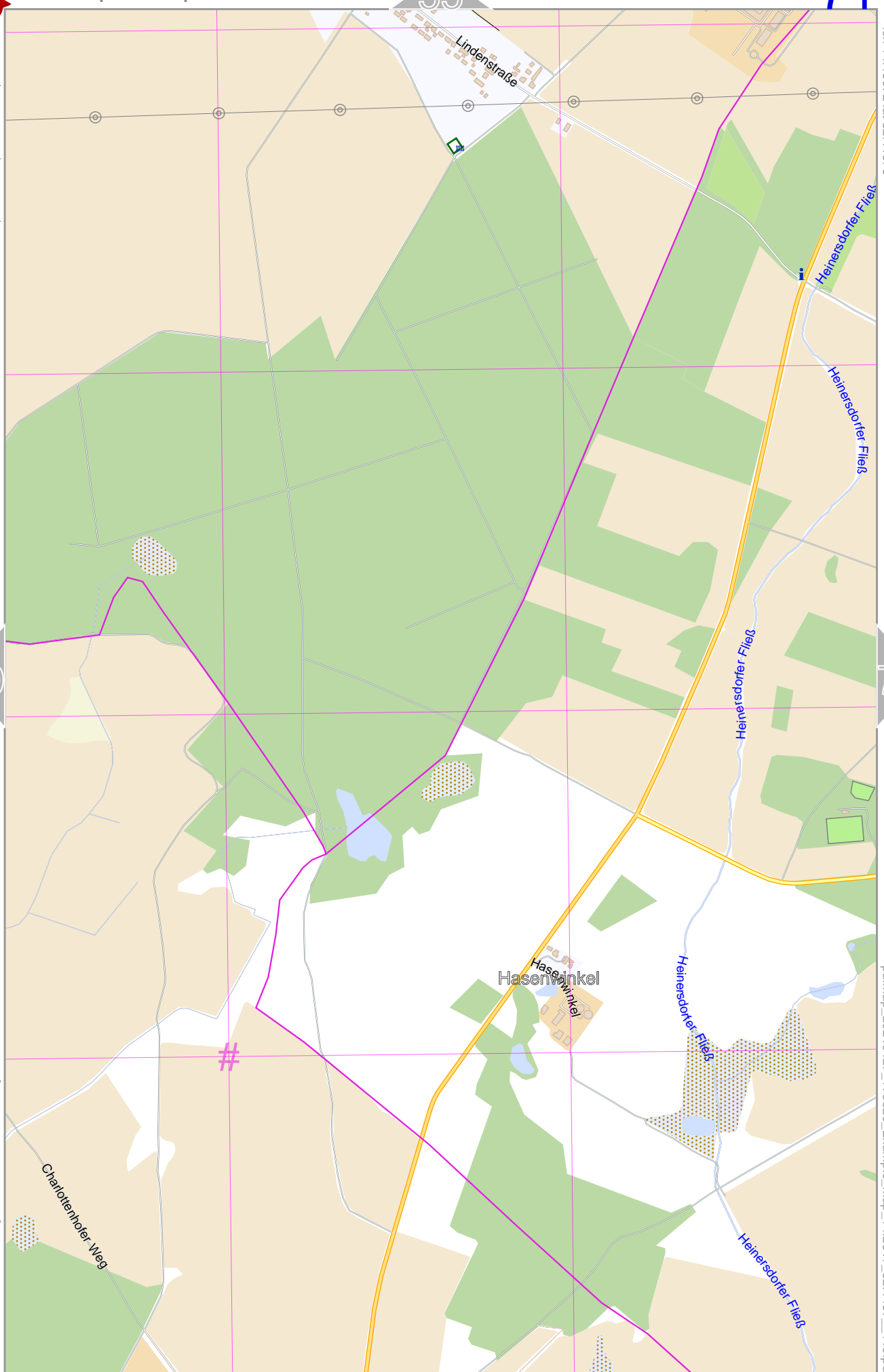
Map data © OpenStreetMap contributors

lon 14.18972 lat 52.44676

lon 14.15221 lat 52.41077 [nom. scale = 1 / 15000]

pdfmap_20240427_175320_Example_Map_14.2647_52.4467_419.pdf

UTM: 33 U easting 443.00 km northing 5808.00 km
UTM-Grid-width = 1000m



70

72

55

87



56

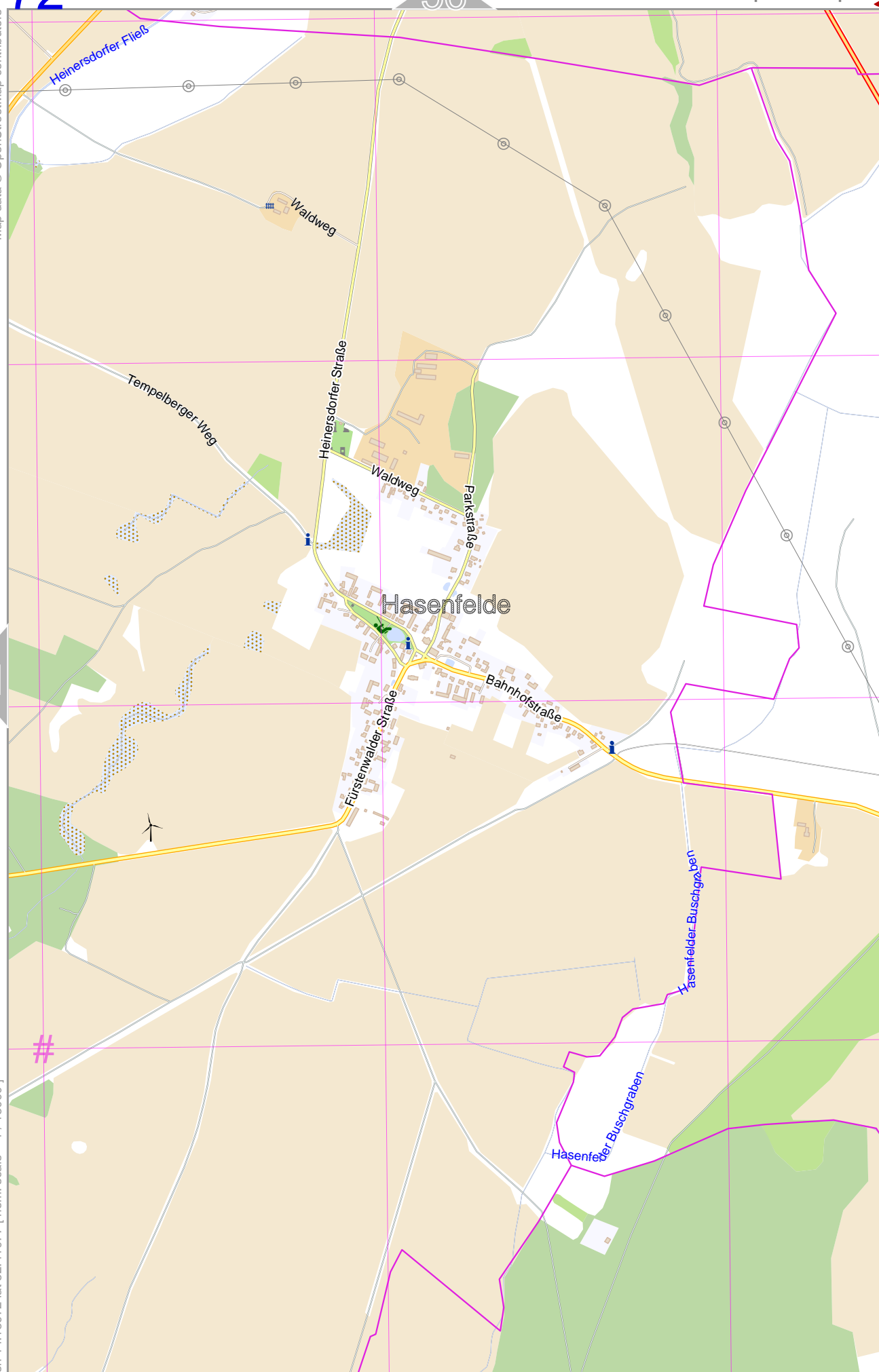
72

Map data © OpenStreetMap contributors

lon 14.22722 lat 52.44676

71

73



lon 14.18972 lat 52.41077 [nom. scale = 1 / 15000]

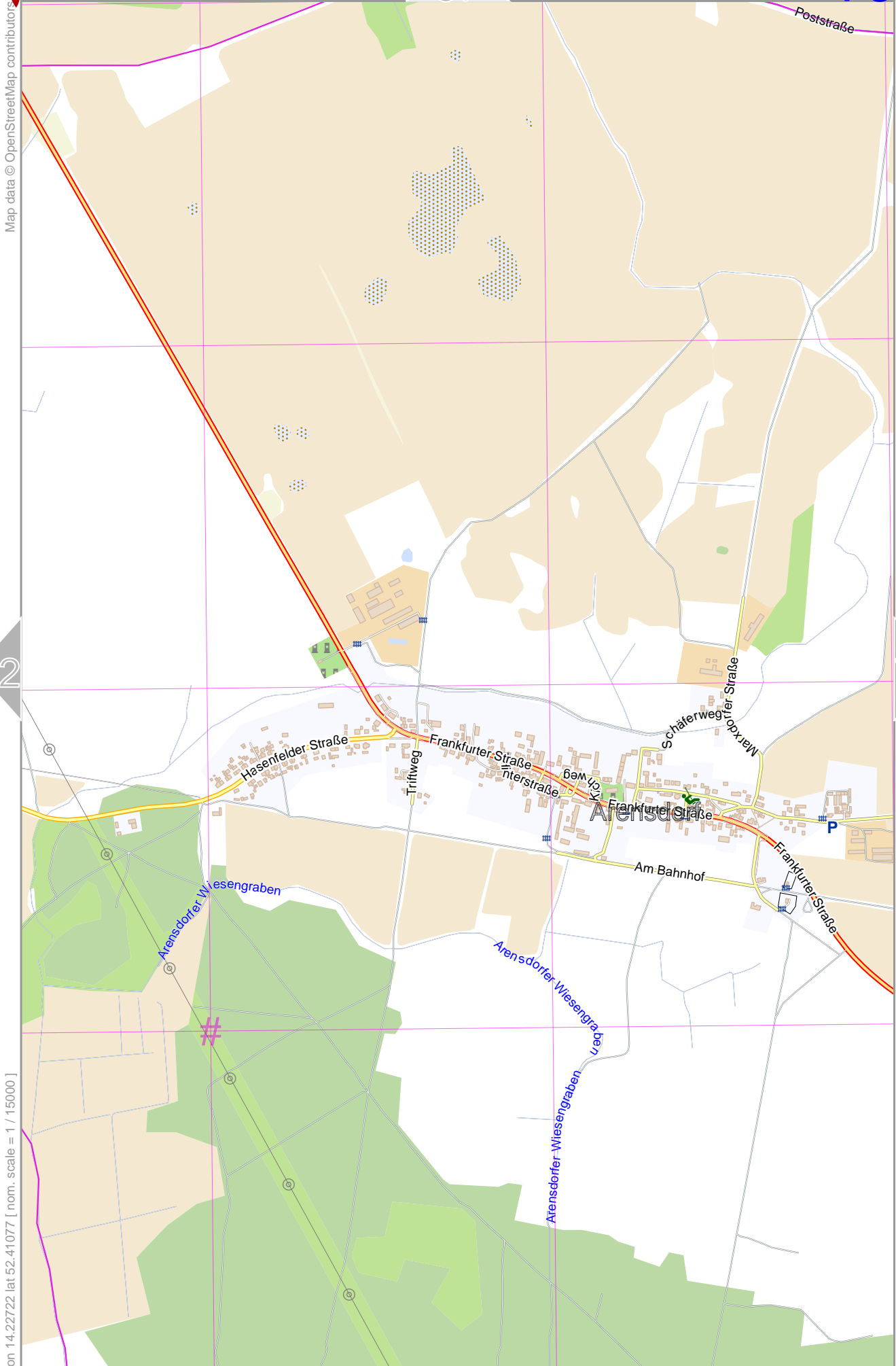
pdfmap_20240427_175320_Example_Map_14.2647_52.4467_419.pdf

UTM: 33 U easting 445.00 km northing 5808.00 km
UTM-Grid-width = 1000m



www.milvusmap.eu





Map data © OpenStreetMap contributors

lon 14.26472 lat 52.44676

72

74

lon 14.22722 lat 52.41077 [nom. scale = 1 / 15000]

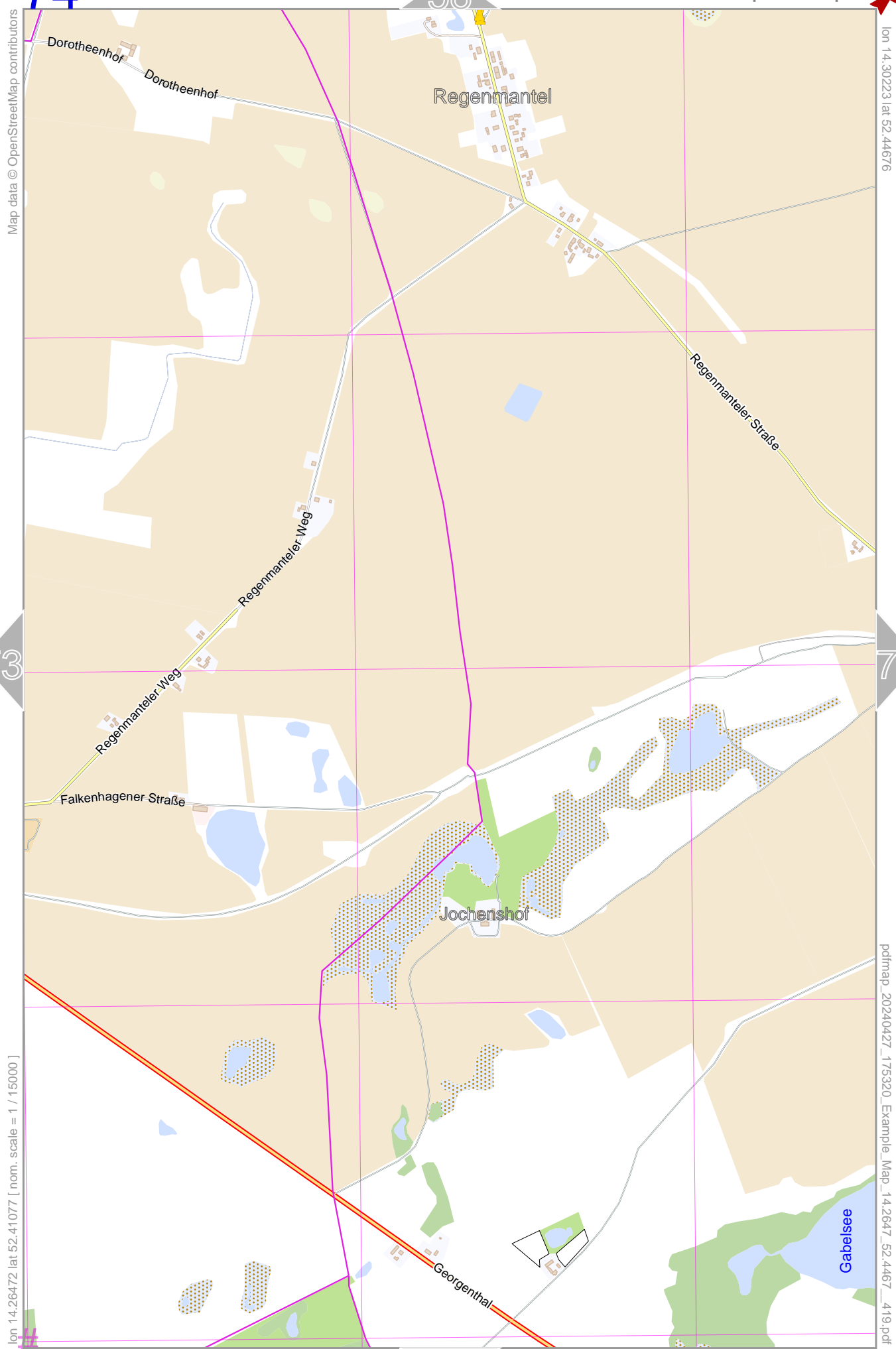
pdfmap_20240427_175320_Example_Map_14.2647_52.4467_419.pdf

UTM: 33 U easting 448.00 km northing 5808.00 km
UTM-Grid-width = 1000m



74

58



Map data © OpenStreetMap contributors

lon 14.30223 lat 52.44676

73

75

[lon 14.26472 lat 52.41077 [nom. scale = 1 / 15000]

pdfmap_20240427_175320_Example_Map_14.2647_52.4467_4.19.pdf

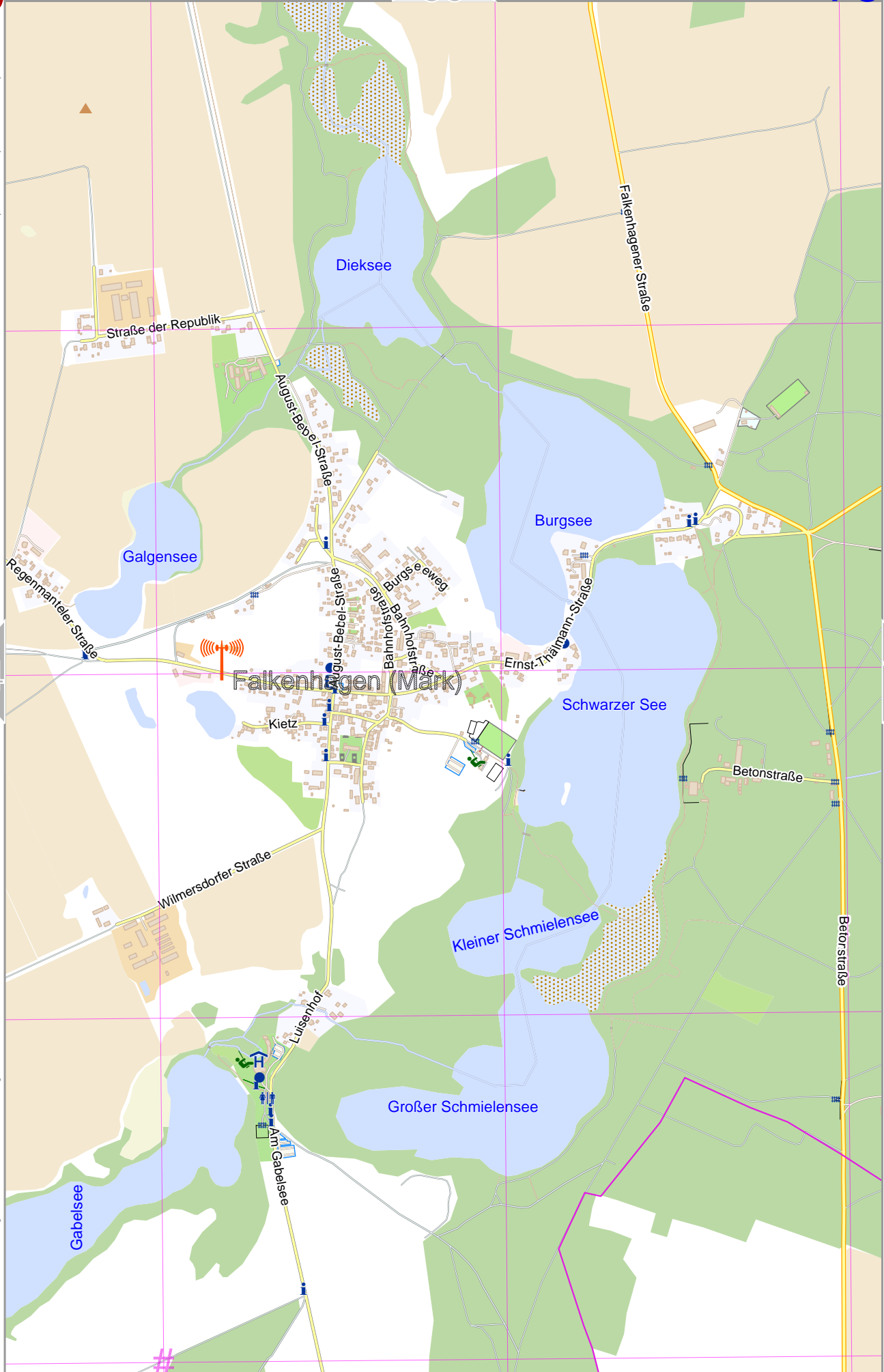
UTM: 33 U easting 450.00 km northing 5807.00 km
UTM-Grid-width = 1000m

90



Map data © OpenStreetMap contributors

lon 14.33973 lat 52.44676



lon 14.30223 lat 52.41077 [nom. scale = 1 / 15000]

pdfmap_20240427_175320_Example_Map_14.2647_52.4467_419.pdf

UTM: 33 U easting 453.00 km northing 5807.00 km
UTM-Grid-width = 1000m

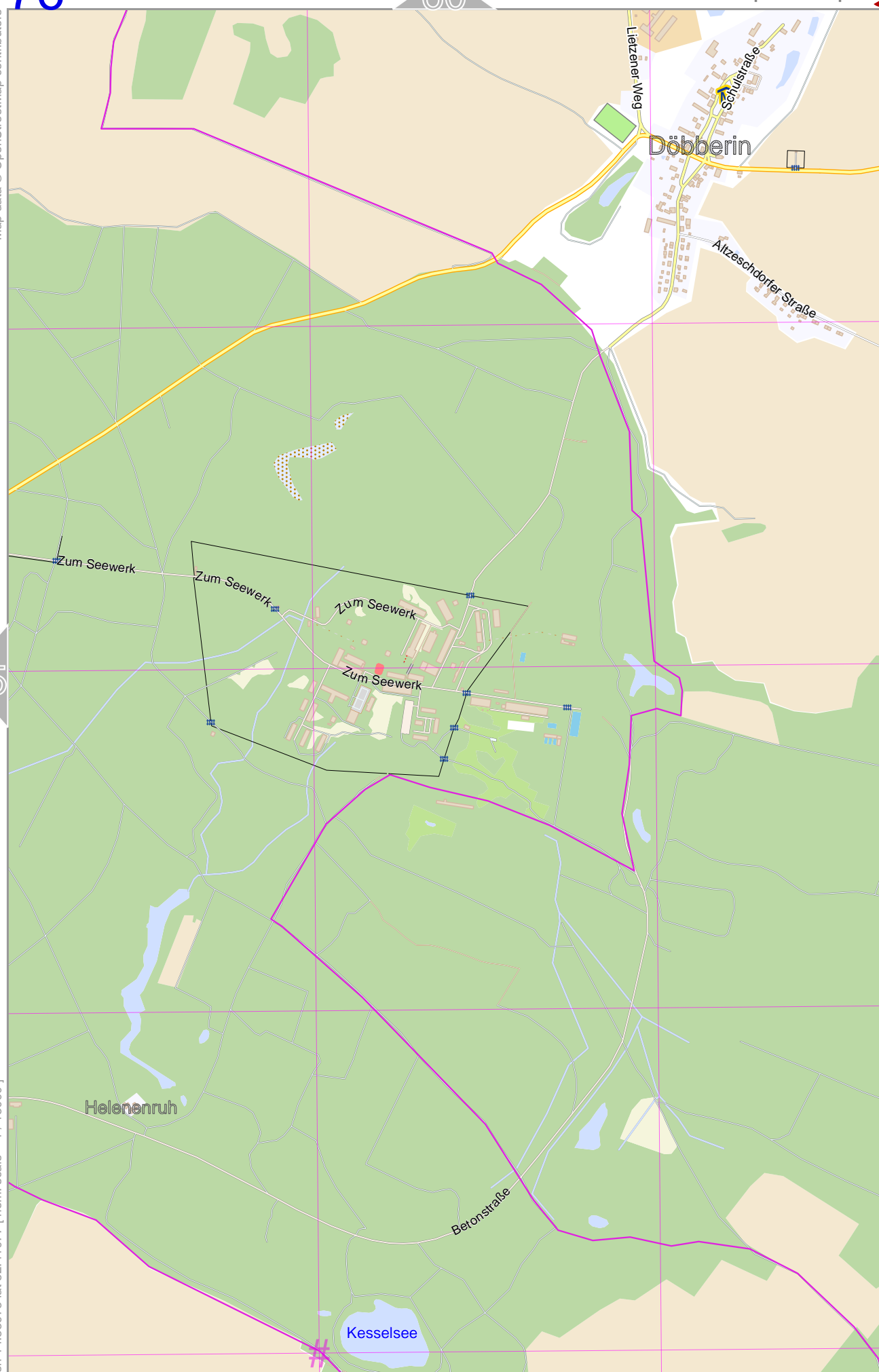


60

76

Map data © OpenStreetMap contributors

lon 14.37724 lat 52.44676



75

77

lon 14.33973 lat 52.41077 [nom. scale = 1 / 150000]

pdfmap_20240427_175320_Example_Map_14.2647_52.4467_419.pdf

UTM: 33 U easting 456.00 km northing 5807.00 km
UTM-Grid-width = 1000m

92

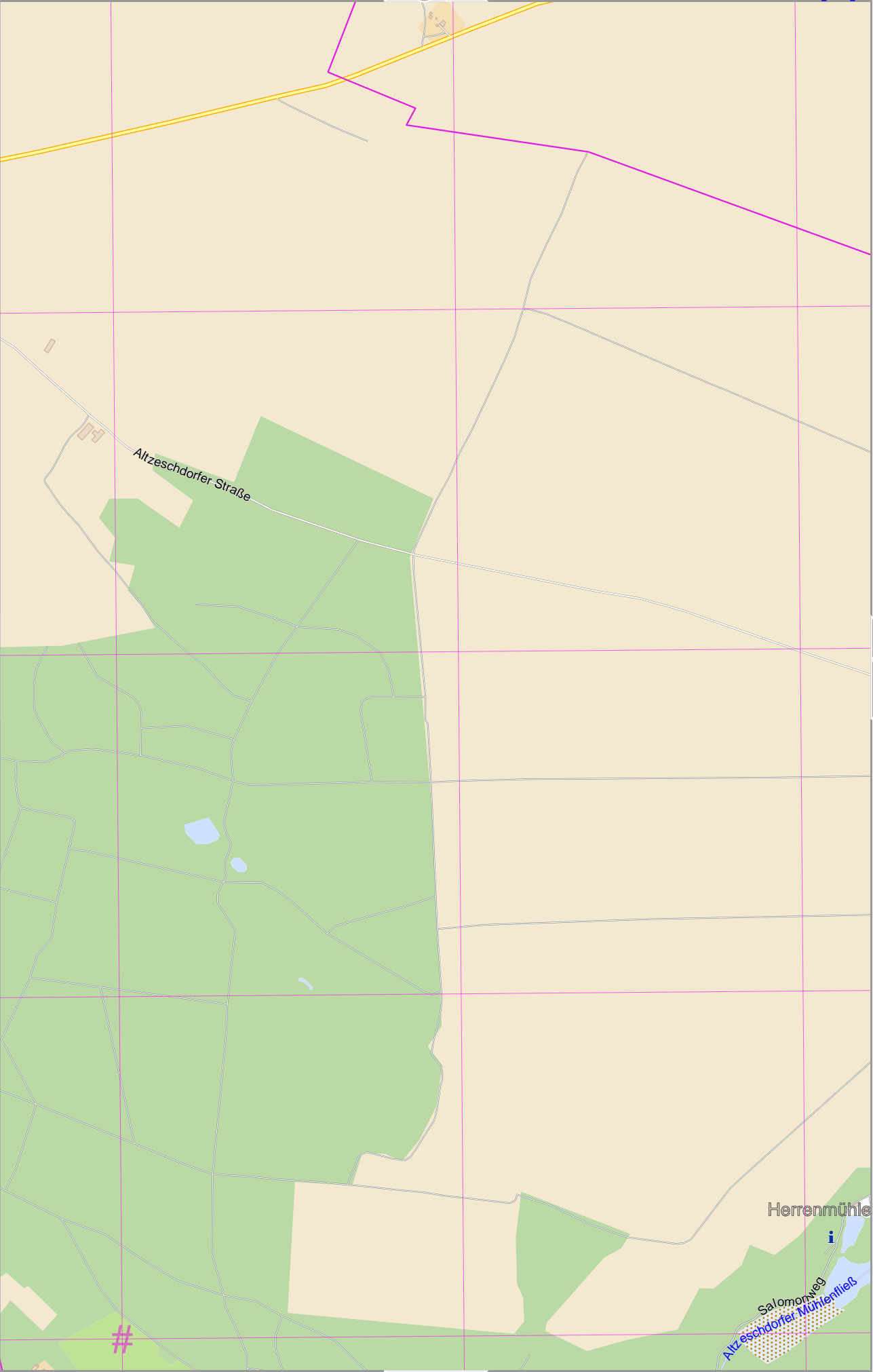


Map data © OpenStreetMap contributors

lon 14.41474 lat 52.44676

lon 14.37724 lat 52.41077 [nom. scale = 1 / 15000]

pdfmap_20240427_175320_Example_Map_14.2647_52.4467_419.pdf



76

78

UTM: 33 U easting 458.00 km northing 5807.00 km UTM-Grid-width = 1000m

93

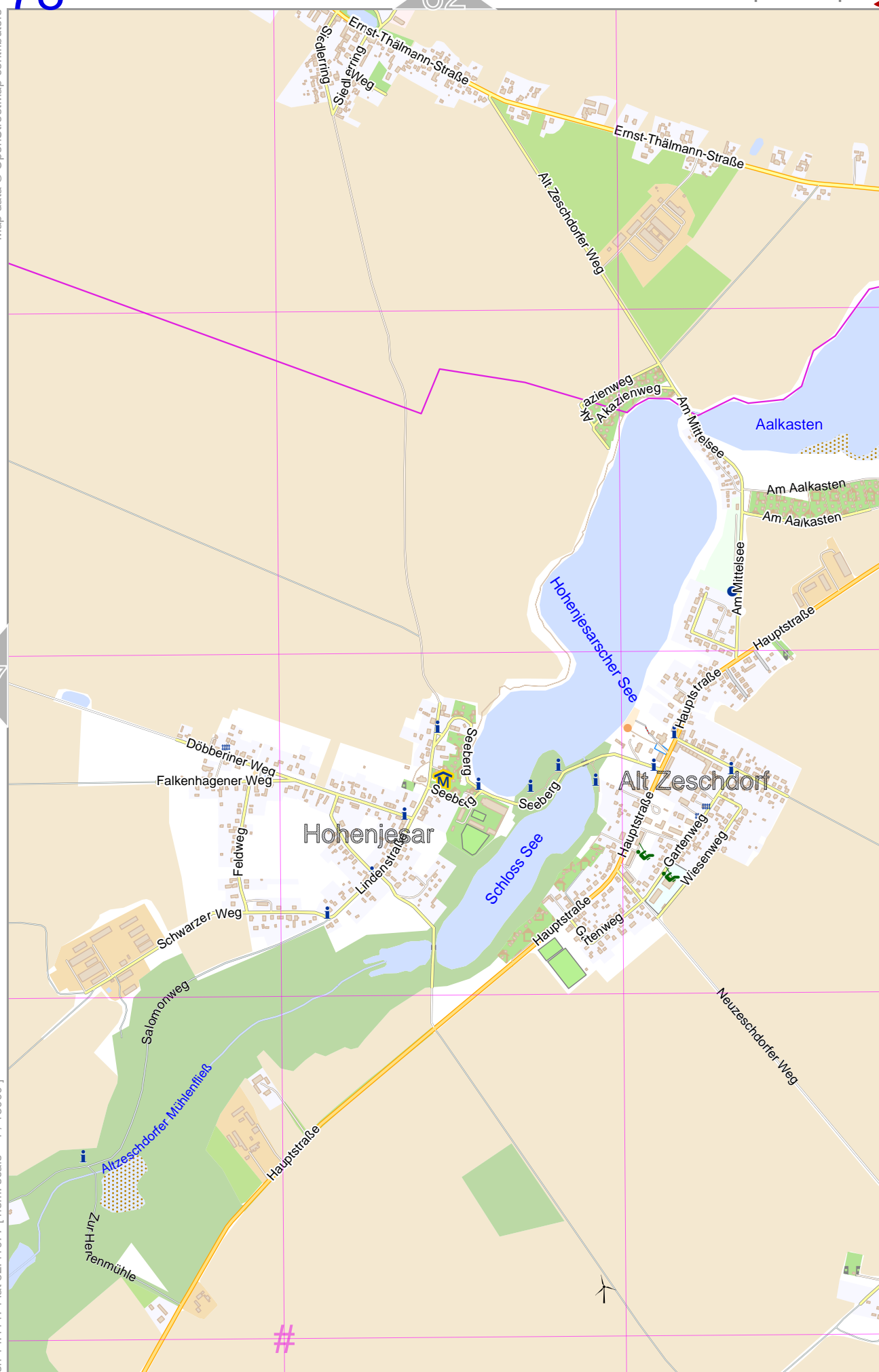


Map data © OpenStreetMap contributors

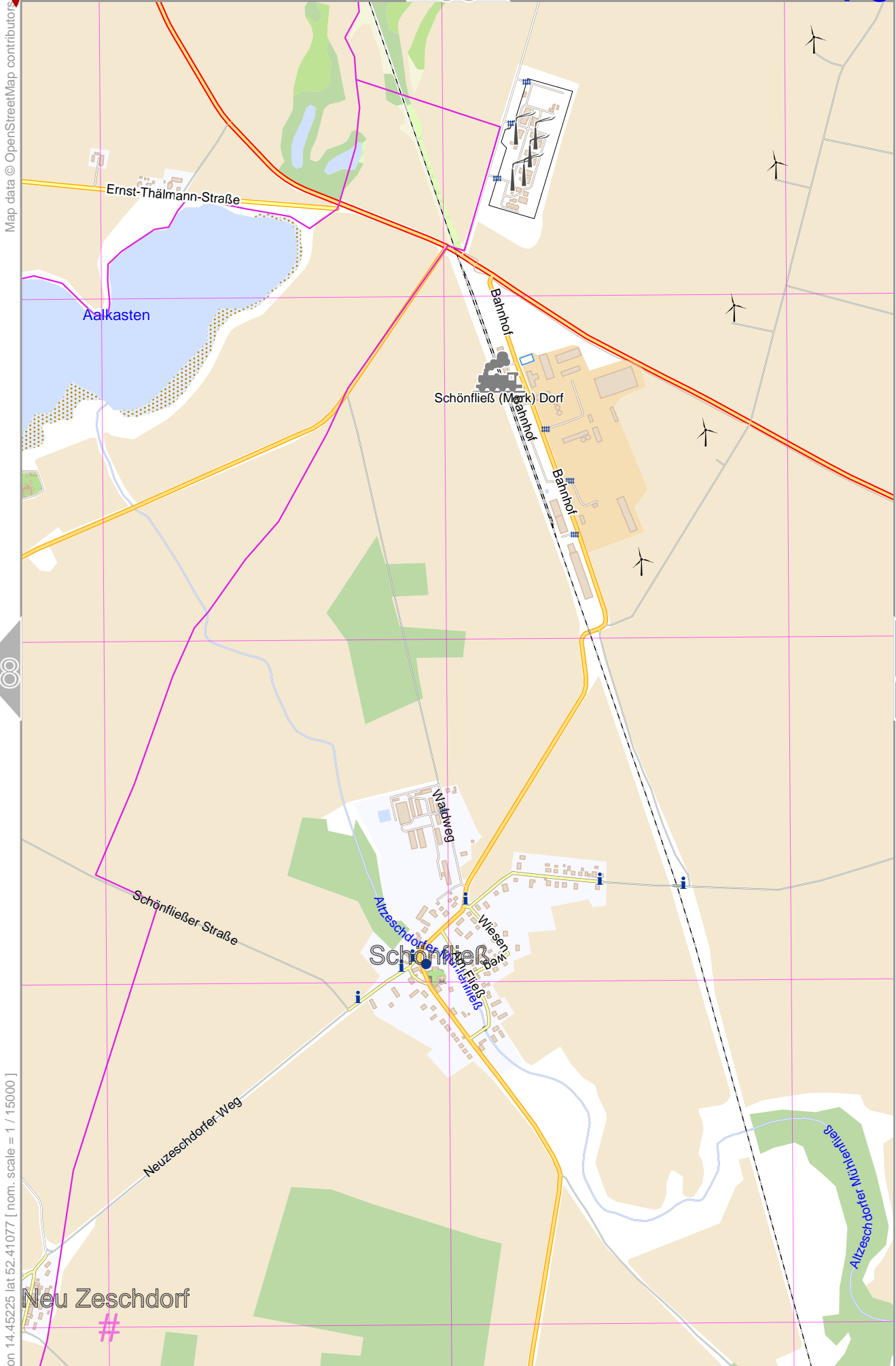
lon 14.45225 lat 52.44676

lon 14.41474 lat 52.41077 [nom. scale = 1 / 150000]

pdfmap_20240427_175320_Example_Map_14.2647_52.4467_419.pdf



UTM: 33 U easting 461.00 km northing 5807.00 km
UTM-Grid-width = 1000m



Map data © OpenStreetMap contributors

lon 14.48975 lat 52.44676

78

80

lon 14.45225 lat 52.41077 [nom. scale = 1 / 15000]

pdfmap_20240427_175320_Example_Map_14.2647_52.4467_419.pdf

Neu Zeschdorf

UTM: 33 U easting 463.00 km northing 5807.00 km
UTM-Grid-width = 1000m



80

64

Map data © OpenStreetMap contributors

lon 14.52725 lat 52.44676

79

81

lon 14.48975 lat 52.41077 [nom. scale = 1 / 15000]

pdfmap_20240427_175320_Example_Map_14.2647_52.4467_419.pdf

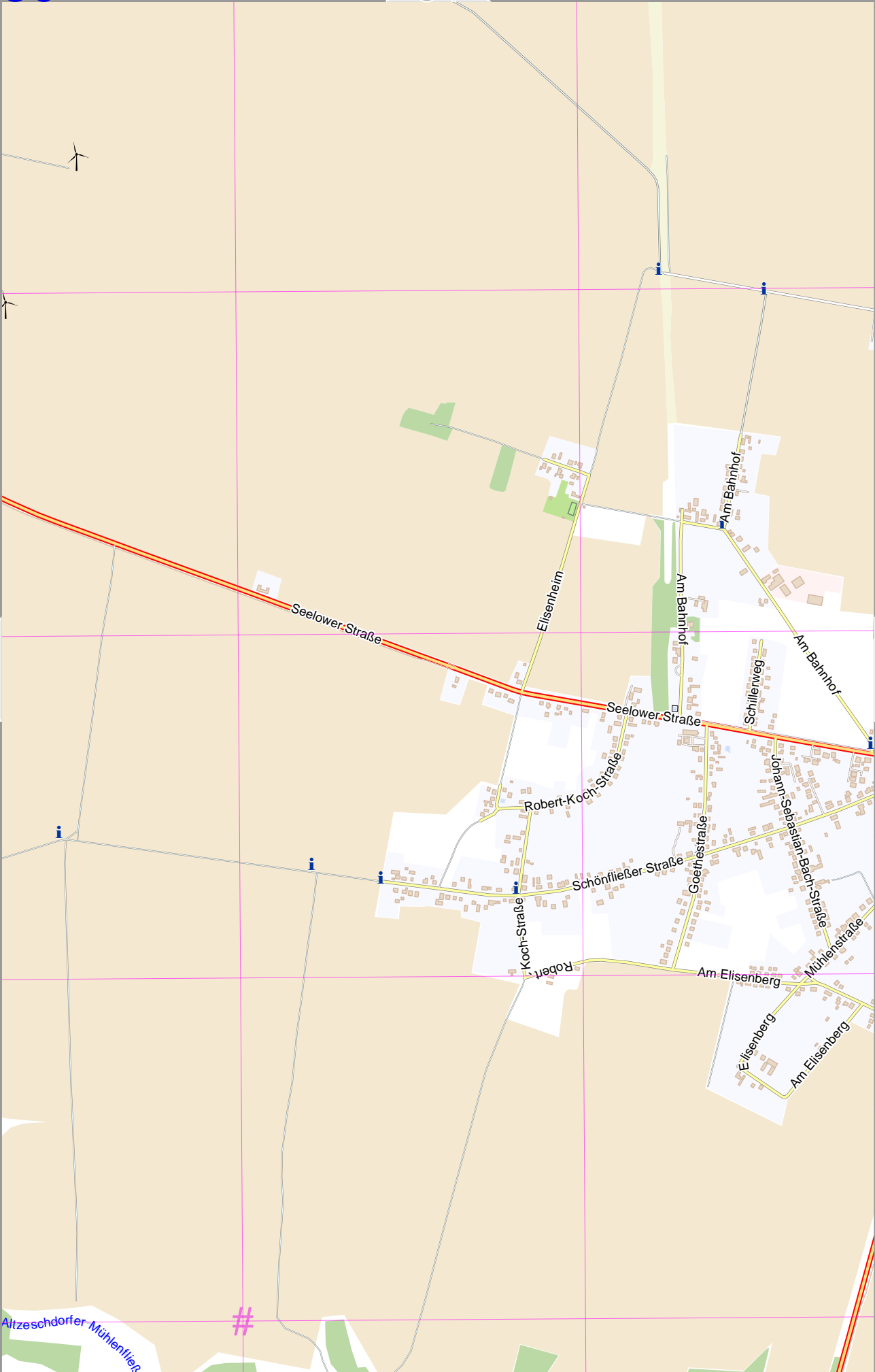
UTM: 33 U easting 466.00 km northing 5807.00 km
UTM-Grid-width = 1000m

96



Altzeschorfer Mühlenfließ

#



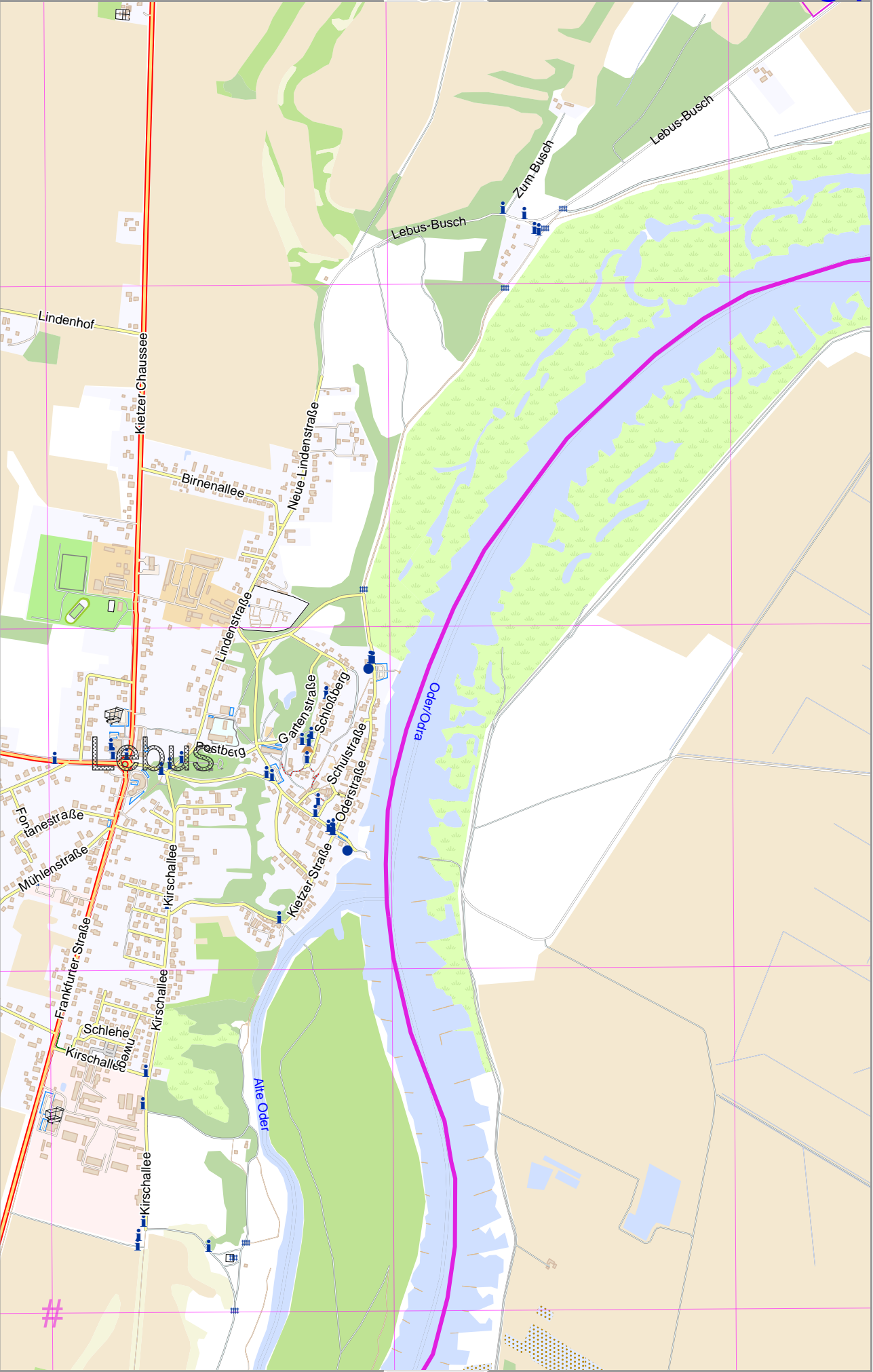


Map data © OpenStreetMap contributors

lon 14.56476 lat 52.44676

lon 14.52725 lat 52.41077 [nom. scale = 1 / 15000]

pdfmap_20240427_175320_Example_Map_14.2647_52.4467_419.pdf



UTM: 33 U easting 468.00 km northing 5807.00 km
UTM-Grid-width = 1000m

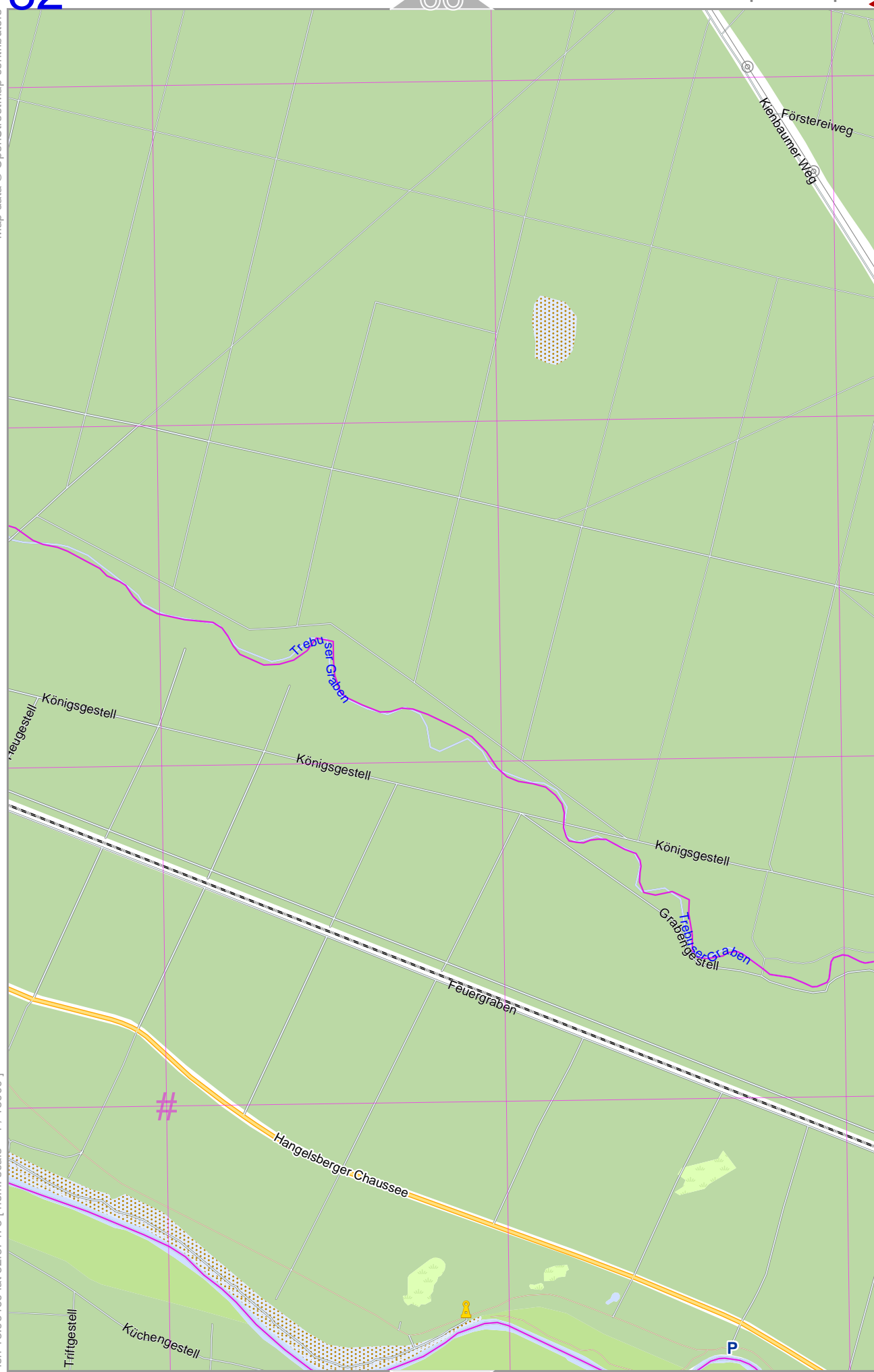


Map data © OpenStreetMap contributors

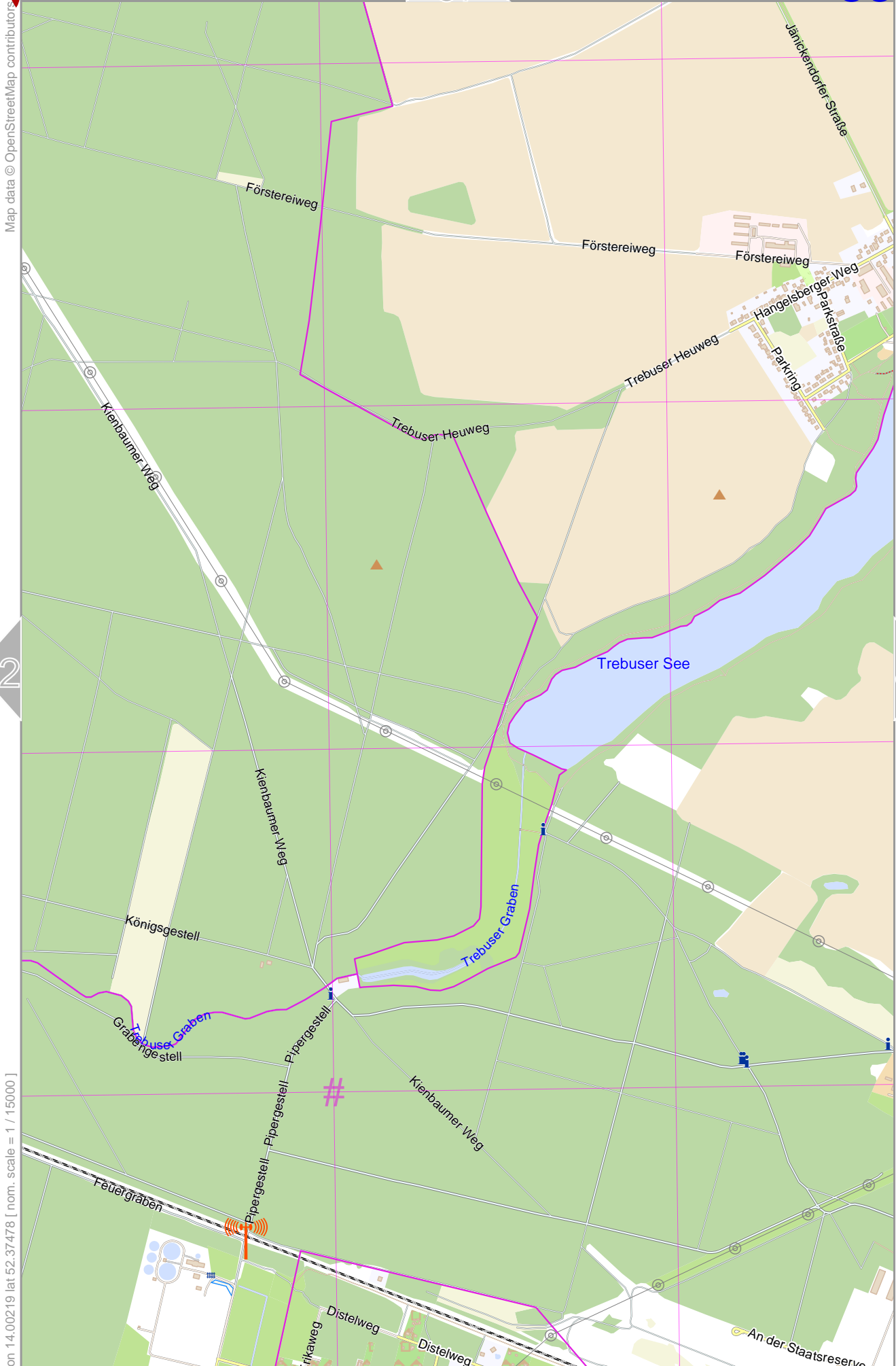
lon 14.00219 lat 52.41077

[lon 13.96469 lat 52.37478 [nom. scale = 1 / 15000]

pdfmap_20240427_175320_Example_Map_14.2647_52.4467_4.19.pdf



UTM: 33 U easting 430.00 km northing 5804.00 km
UTM-Grid-width = 1000m



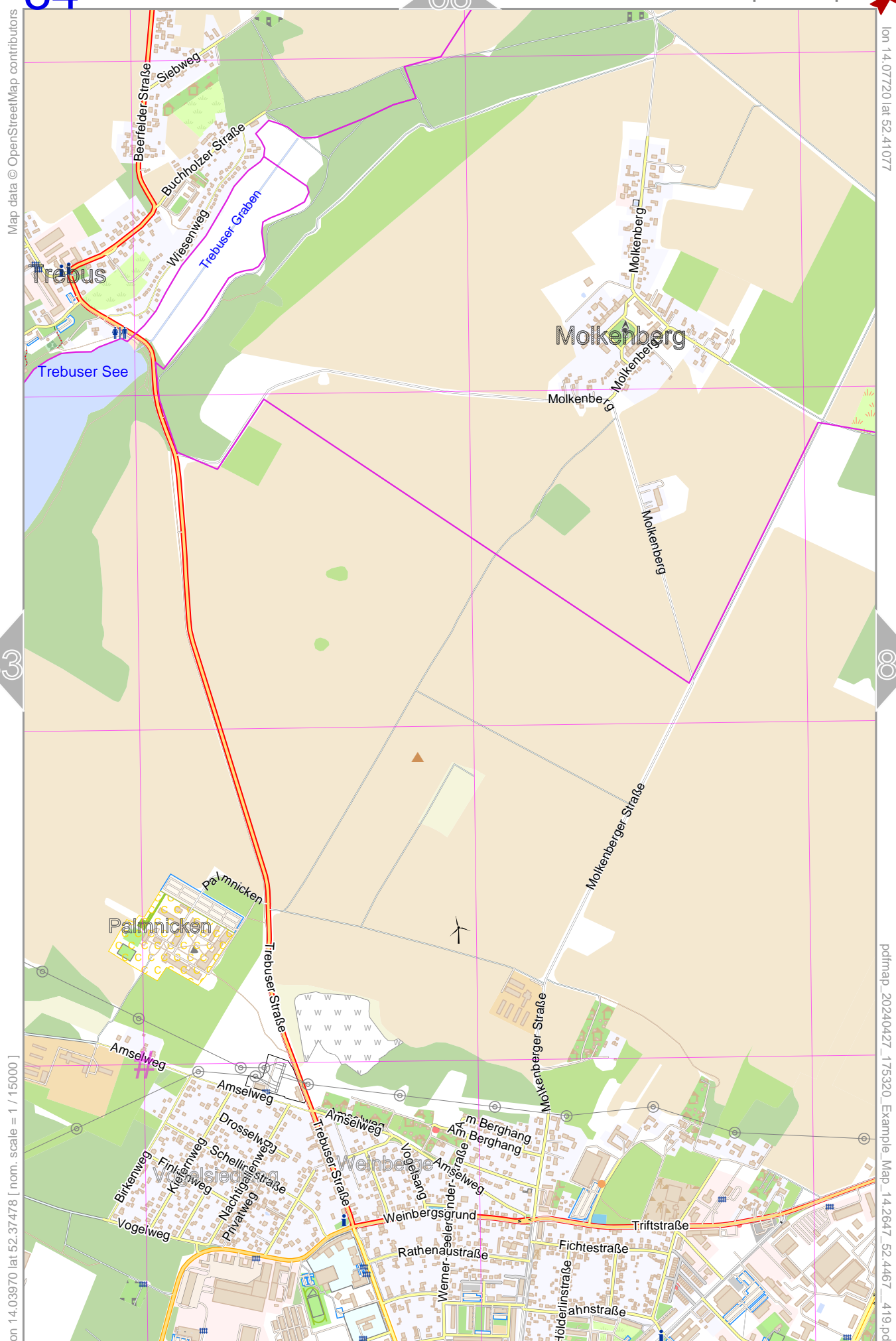
Map data © OpenStreetMap contributors

lon 14.03970 lat 52.41077

lon 14.00219 lat 52.37478 [nom. scale = 1 / 15000]

pdfmap_20240427_175320_Example_Map_14.2647_52.4467_419.pdf

UTM: 33 U easting 433.00 km northing 5804.00 km
UTM-Grid-width = 1000m



Map data © OpenStreetMap contributors

lon 14.07720 lat 52.41077

lon 14.03970 lat 52.37478 [nom. scale = 1 / 150000]

pdfmap_20240427_175320_Example_Map_14.2647_52.4467_419.pdf

UTM: 33 U easting 435.00 km northing 5804.00 km
UTM-Grid-width = 1000m



Map data © OpenStreetMap contributors

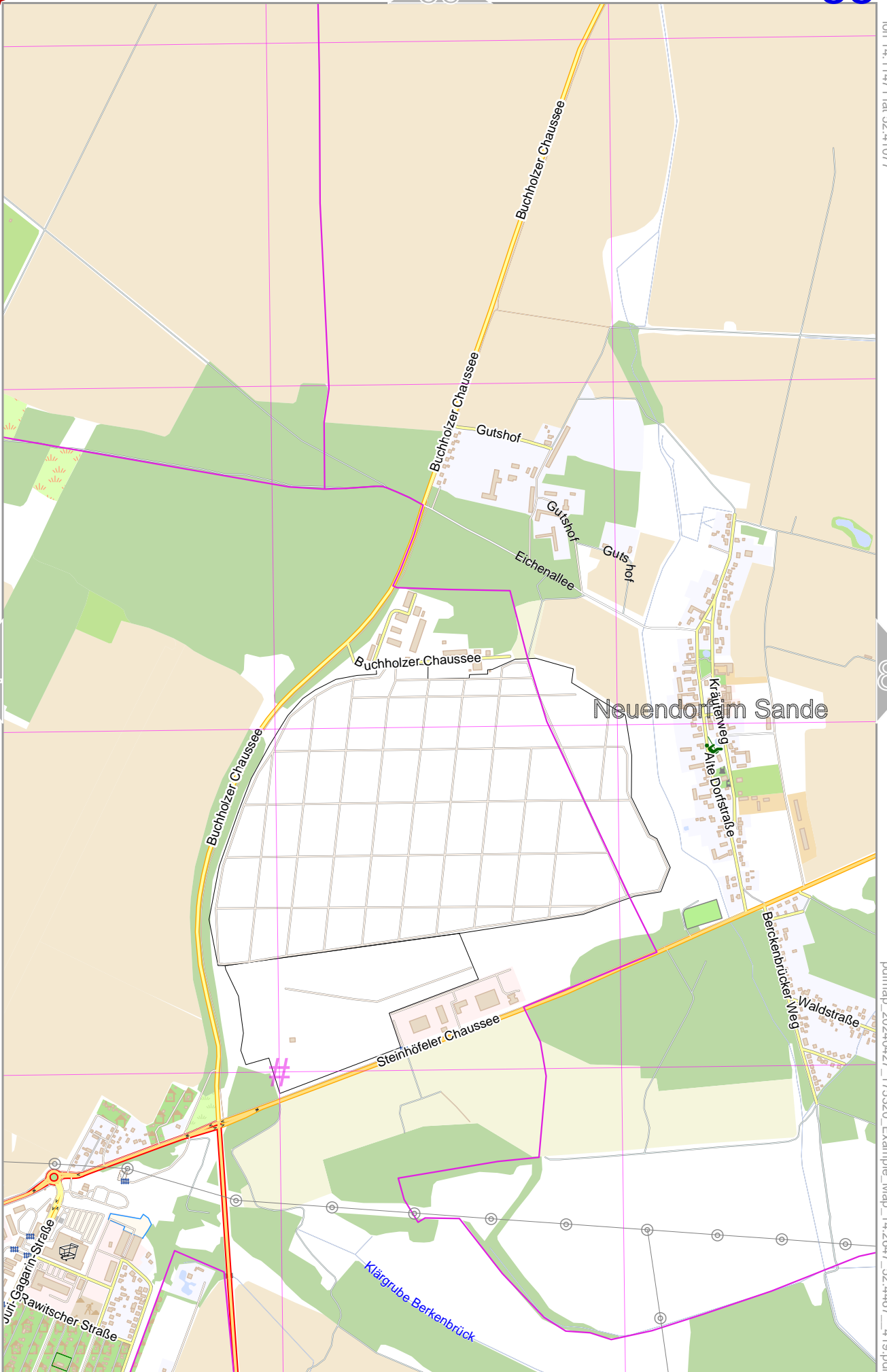
lon 14.14771 lat 52.41077

84

86

lon 14.07720 lat 52.37478 [nom. scale = 1 / 150000]

pdfmap_20240427_175320_Example_Map_14.2647_52.4467_419.pdf



UTM: 33 U easting 438.00 km northing 5804.00 km
UTM-Grid-width = 1000m



86

70

Map data © OpenStreetMap contributors

lon 14.15221 lat 52.41077

85

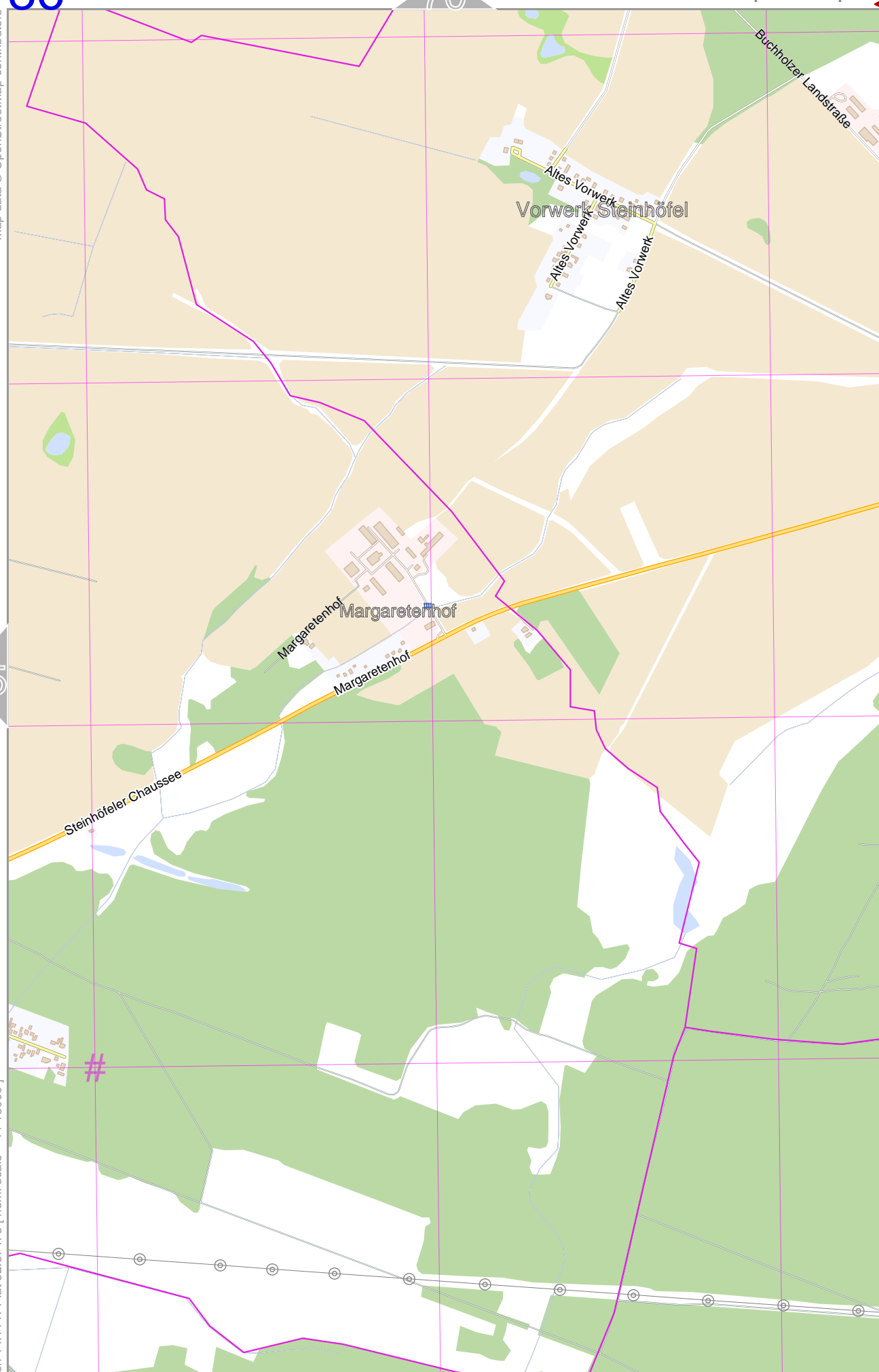
87

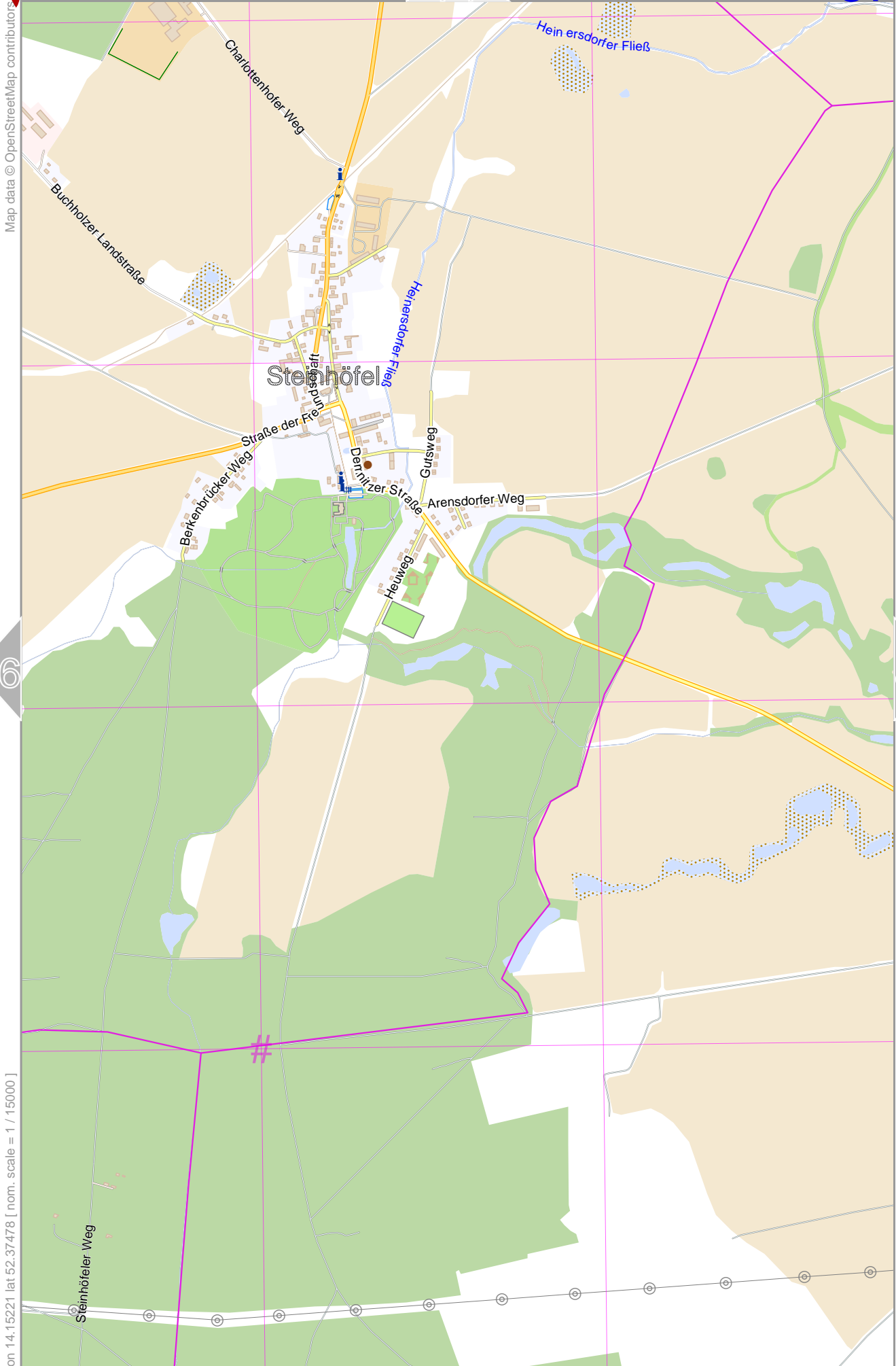
lon 14.11471 lat 52.37478 [nom. scale = 1 / 150000]

pdfmap_20240427_175320_Example_Map_14.2647_52.4467_4.19.pdf

UTM: 33 U easting 440.00 km northing 5804.00 km
UTM-Grid-width = 1000m

102





Map data © OpenStreetMap contributors

lon 14.18972 lat 52.41077

lon 14.15221 lat 52.37478 [nom. scale = 1 / 150000]

pdfmap_20240427_175320_Example_Map_14.2647_52.4467_419.pdf

UTM: 33 U easting 443.00 km northing 5804.00 km
UTM-Grid-width = 1000m



88

72

Map data © OpenStreetMap contributors

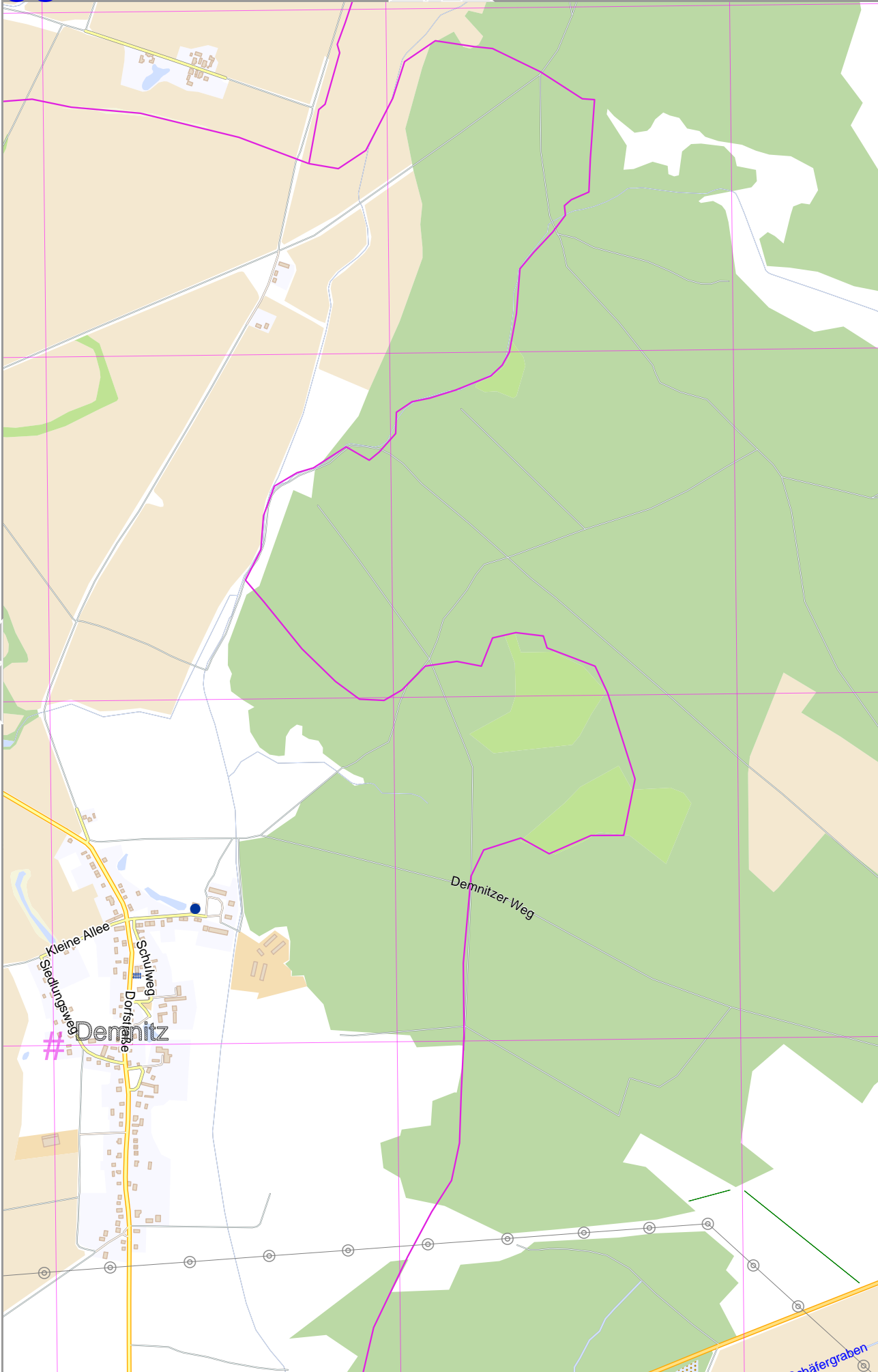
lon 14.22722 lat 52.41077

87

89

[lon 14.18972 lat 52.37478 [nom. scale = 1 / 150000]

pdfmap_20240427_175320_Example_Map_14.2647_52.4467_419.pdf



UTM: 33 U easting 445.00 km northing 5804.00 km
UTM-Grid-width = 1000m

104



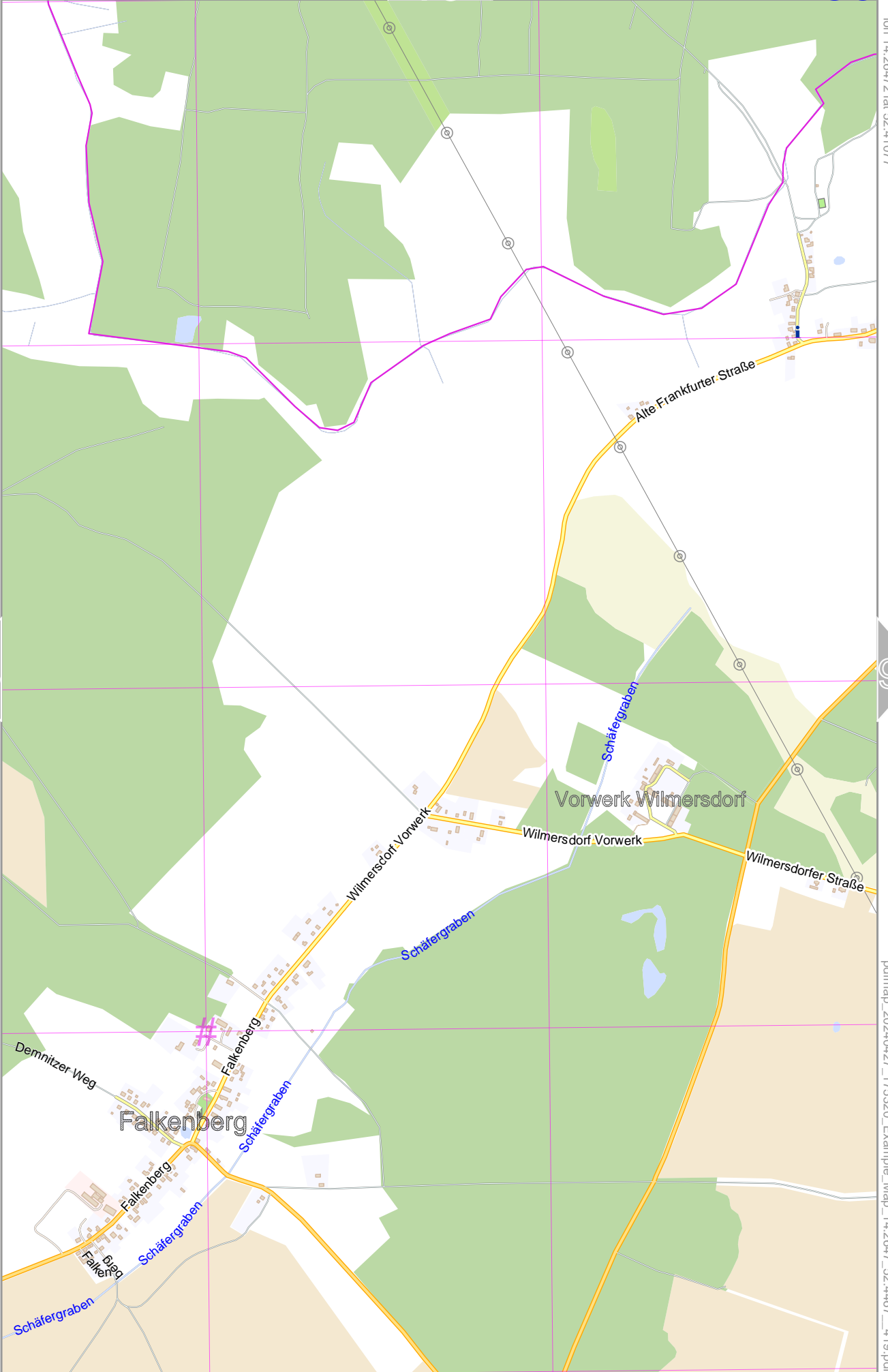
Map data © OpenStreetMap contributors

lon 14.26472 lat 52.41077

lon 14.22722 lat 52.37478 [nom. scale = 1 / 15000]

pdfmap_20240427_175320_Example_Map_14.2647_52.4467_419.pdf

UTM: 33 U easting 448.00 km northing 5804.00 km
UTM-Grid-width = 1000m





90

74

Map data © OpenStreetMap contributors

lon 14.30223 lat 52.41077



lon 14.26472 lat 52.37478 [nom. scale = 1 / 150000]

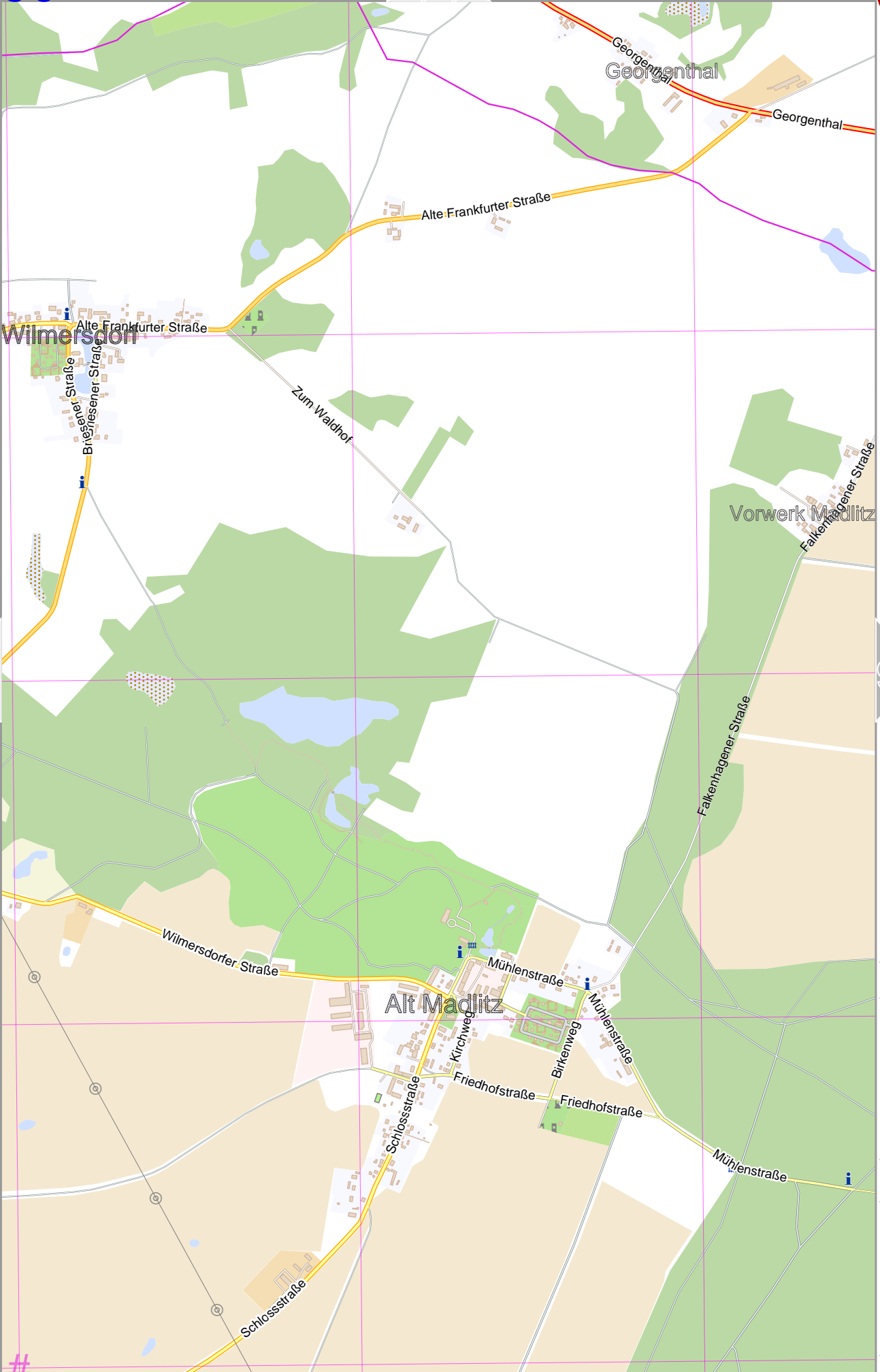
pdfmap_20240427_175320_Example_Map_14.2647_52.4467_4.19.pdf

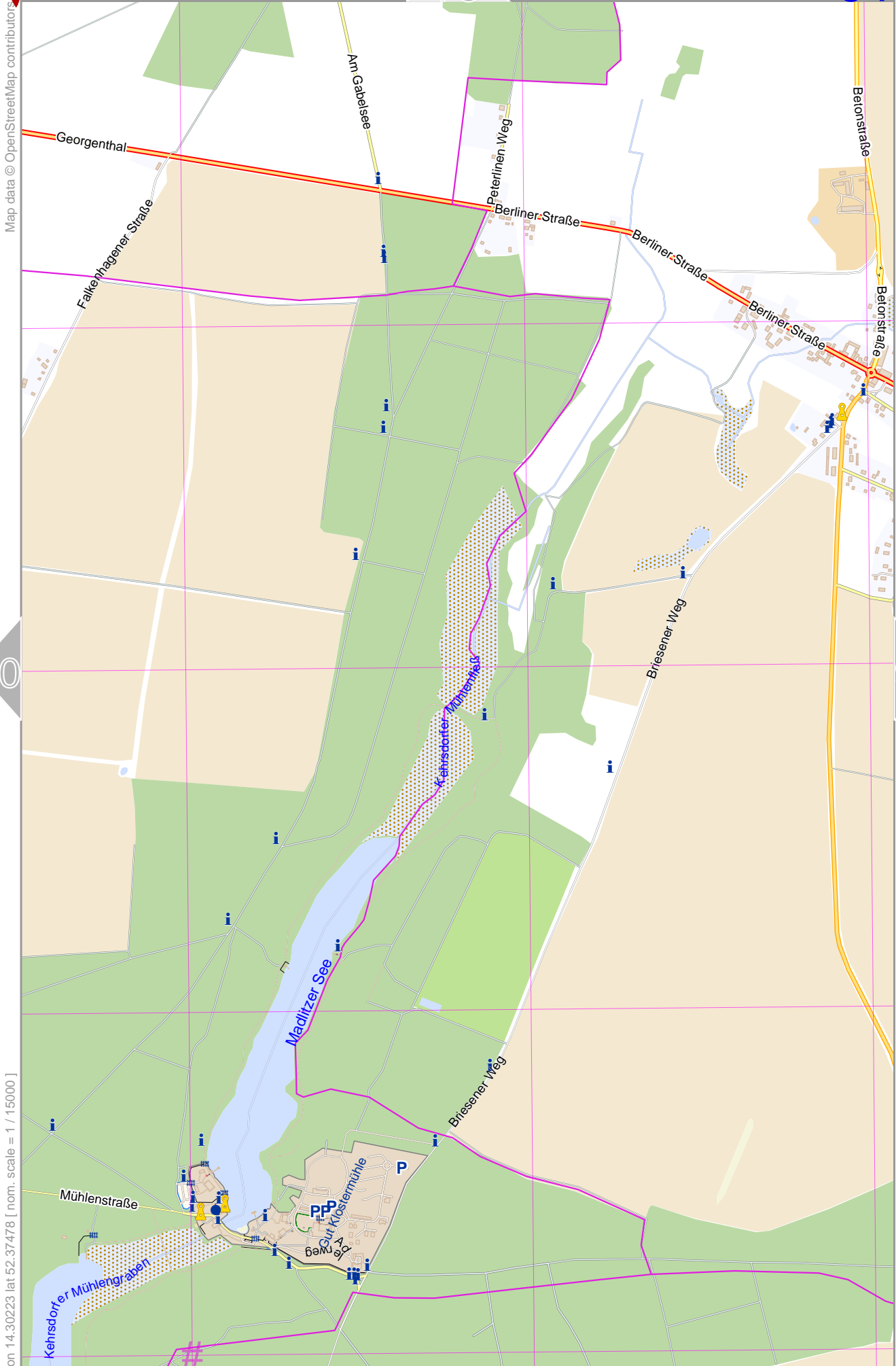
UTM: 33 U easting 450.00 km northing 5803.00 km
UTM-Grid-width = 1000m

106



www.milvusmap.eu





Map data © OpenStreetMap contributors

lon 14.33973 lat 52.41077

90

92

lon 14.30223 lat 52.37478 [nom. scale = 1 / 15000]

pdfmap_20240427_175320_Example_Map_14.2647_52.4467_419.pdf

UTM: 33 U easting 453.00 km northing 5803.00 km
UTM-Grid-width = 1000m

107

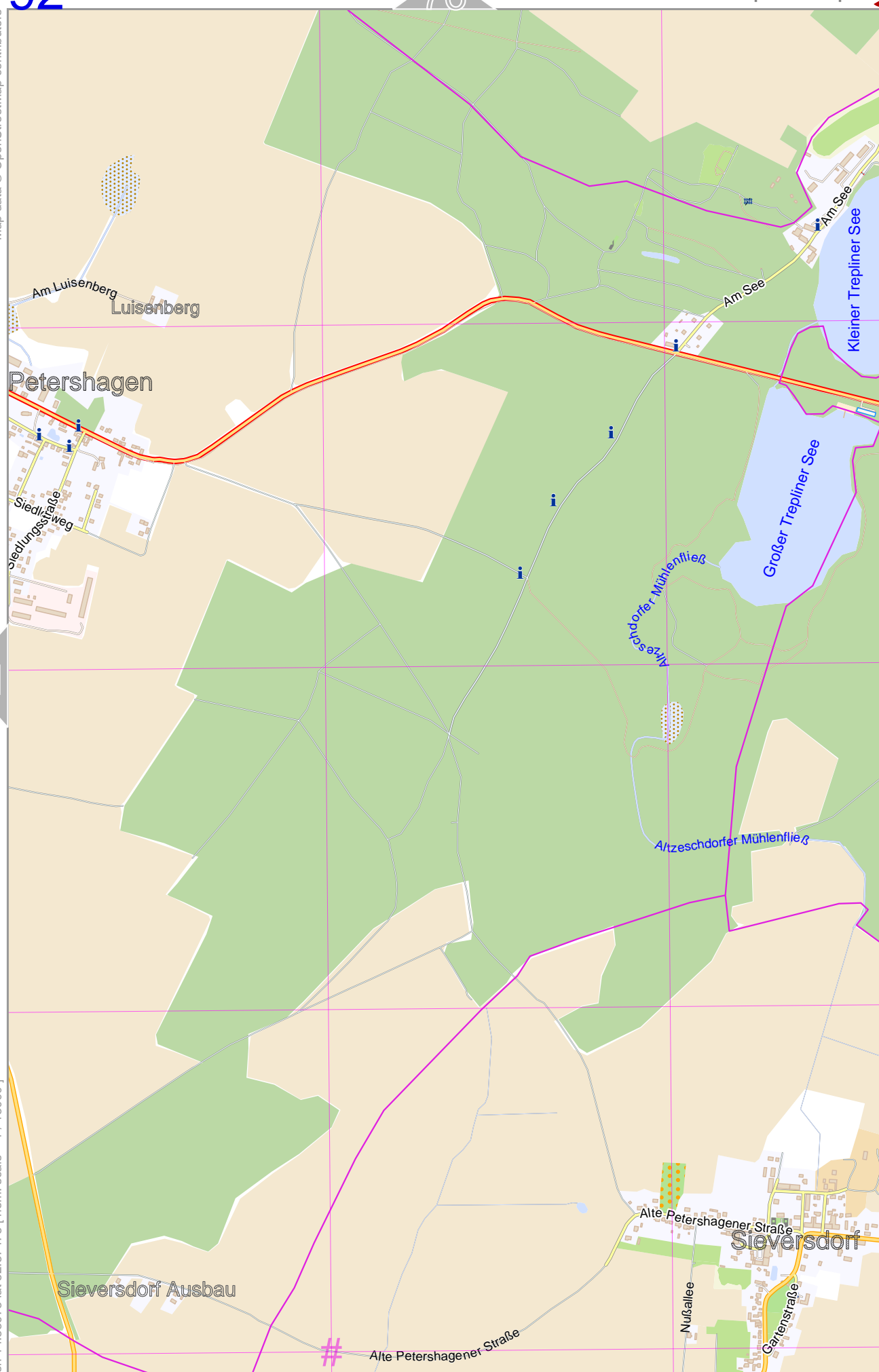


92

76

Map data © OpenStreetMap contributors

lon 14.37724 lat 52.41077



91

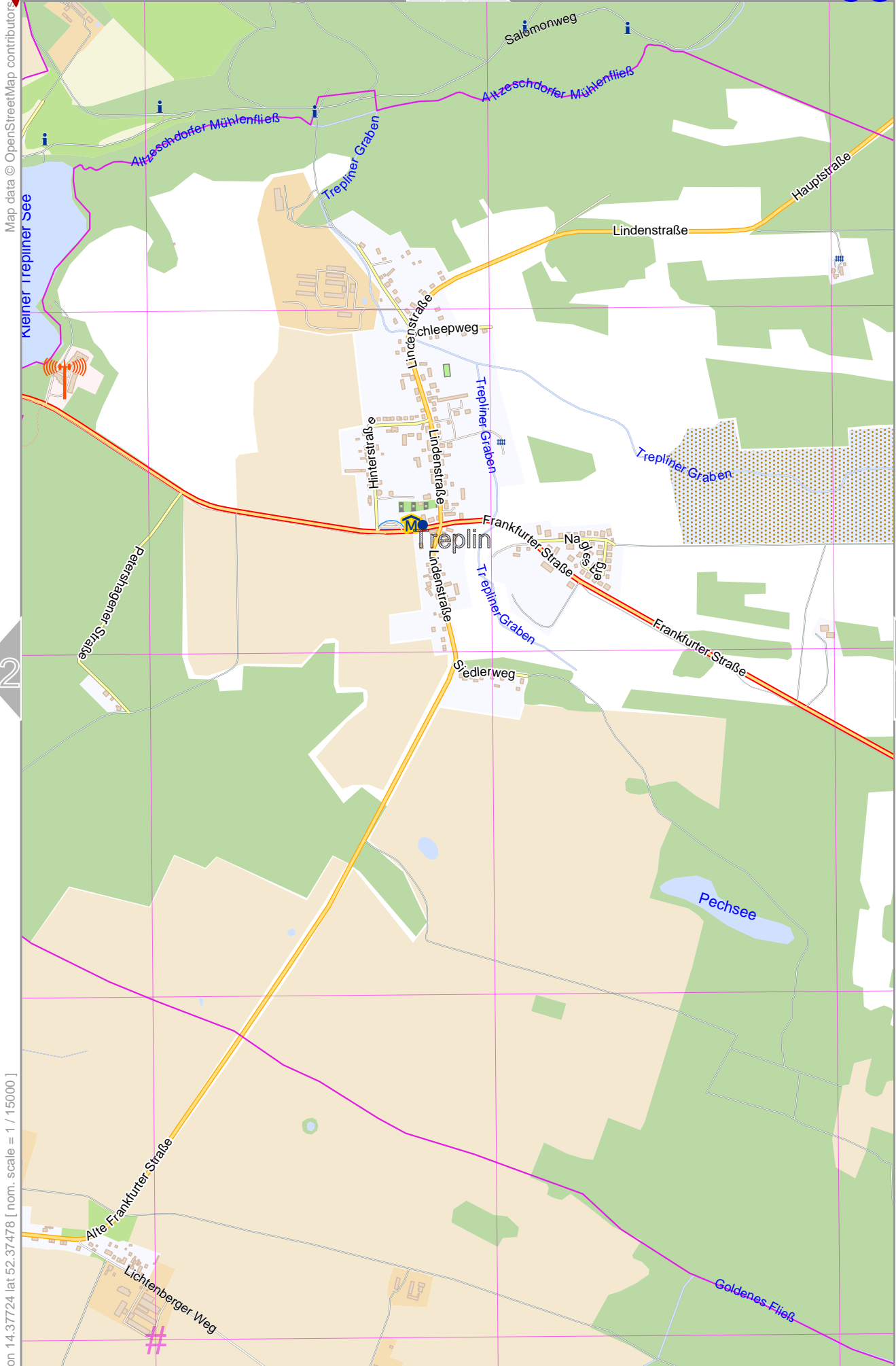
93

lon 14.33973 lat 52.37478 [nom. scale = 1 / 150000]

pdfmap_20240427_175320_Example_Map_14.2647_52.4467_419.pdf

UTM: 33 U easting 456.00 km northing 5803.00 km
UTM-Grid-width = 1000m

108



Map data © OpenStreetMap contributors

lon 14.41474 lat 52.41077

lon 14.37724 lat 52.37478 [nom. scale = 1 / 150000]

pdfmap_20240427_175320_Example_Map_14.2647_52.4467_419.pdf

UTM: 33 U easting 458.00 km northing 5803.00 km
UTM-Grid-width = 1000m

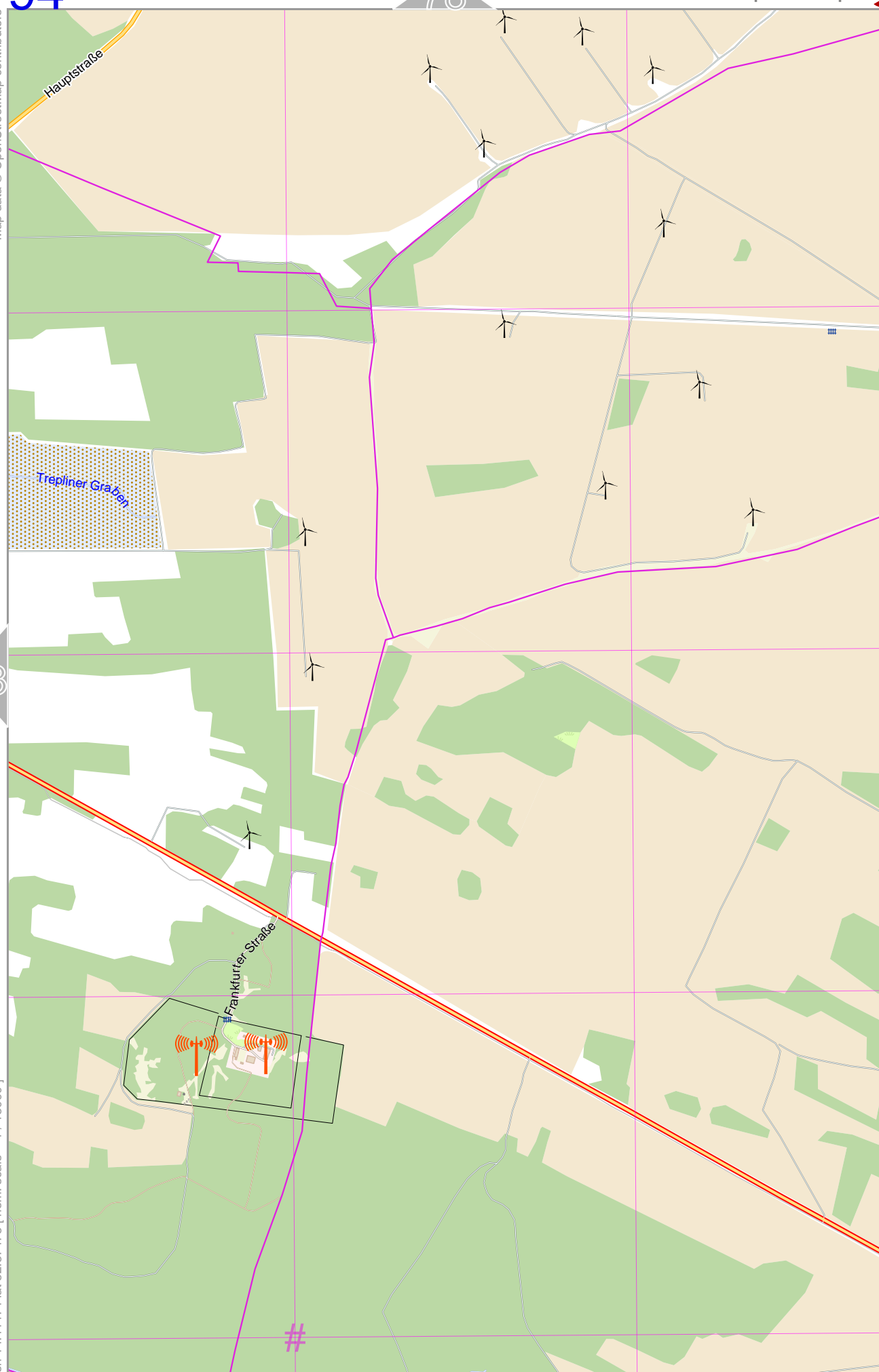


78

94

Map data © OpenStreetMap contributors

lon 14.45225 lat 52.41077



93

95

[lon 14.41474 lat 52.37478 [nom. scale = 1 / 150000

pdfmap_20240427_175320_Example_Map_14.2647_52.4467_4.19.pdf

UTM: 33 U easting 461.00 km northing 5803.00 km
UTM-Grid-width = 1000m

110



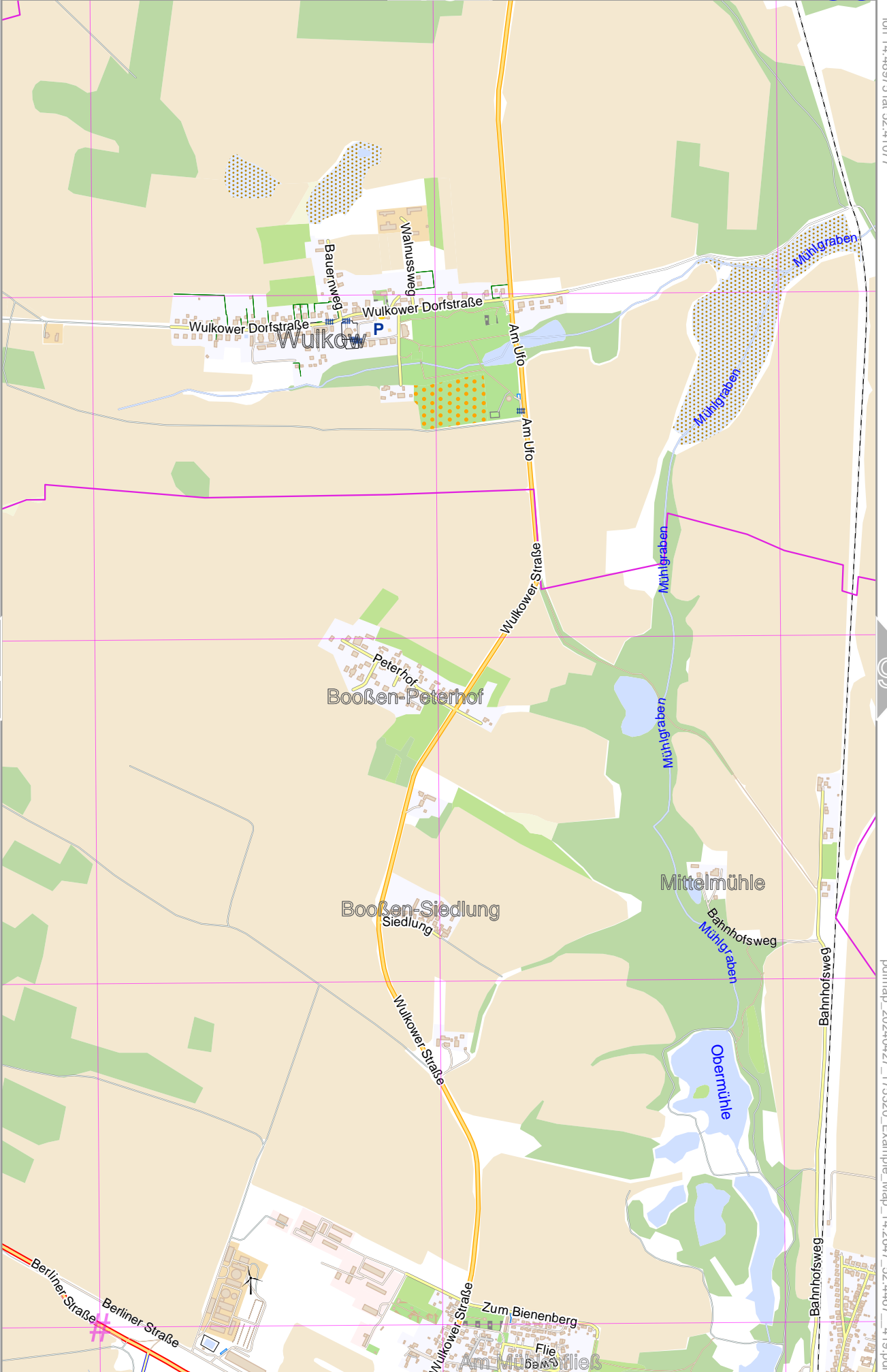
www.milvusmap.eu





Map data © OpenStreetMap contributors

lon 14.48975 lat 52.41077



lon 14.45225 lat 52.37478 [nom. scale = 1 / 15000]

pdfmap_20240427_175320_Example_Map_14.2647_52.4467_419.pdf

UTM: 33 U easting 463.00 km northing 5803.00 km
UTM-Grid-width = 1000m



80

96

Map data © OpenStreetMap contributors

lon 14.52725 lat 52.41077



95

97

lon 14.48975 lat 52.37478 [nom. scale = 1 / 15000]

pdfmap_20240427_175320_Example_Map_14.2647_52.4467_4.19.pdf

UTM: 33 U easting 466.00 km northing 5803.00 km UTM-Grid-width = 1000m

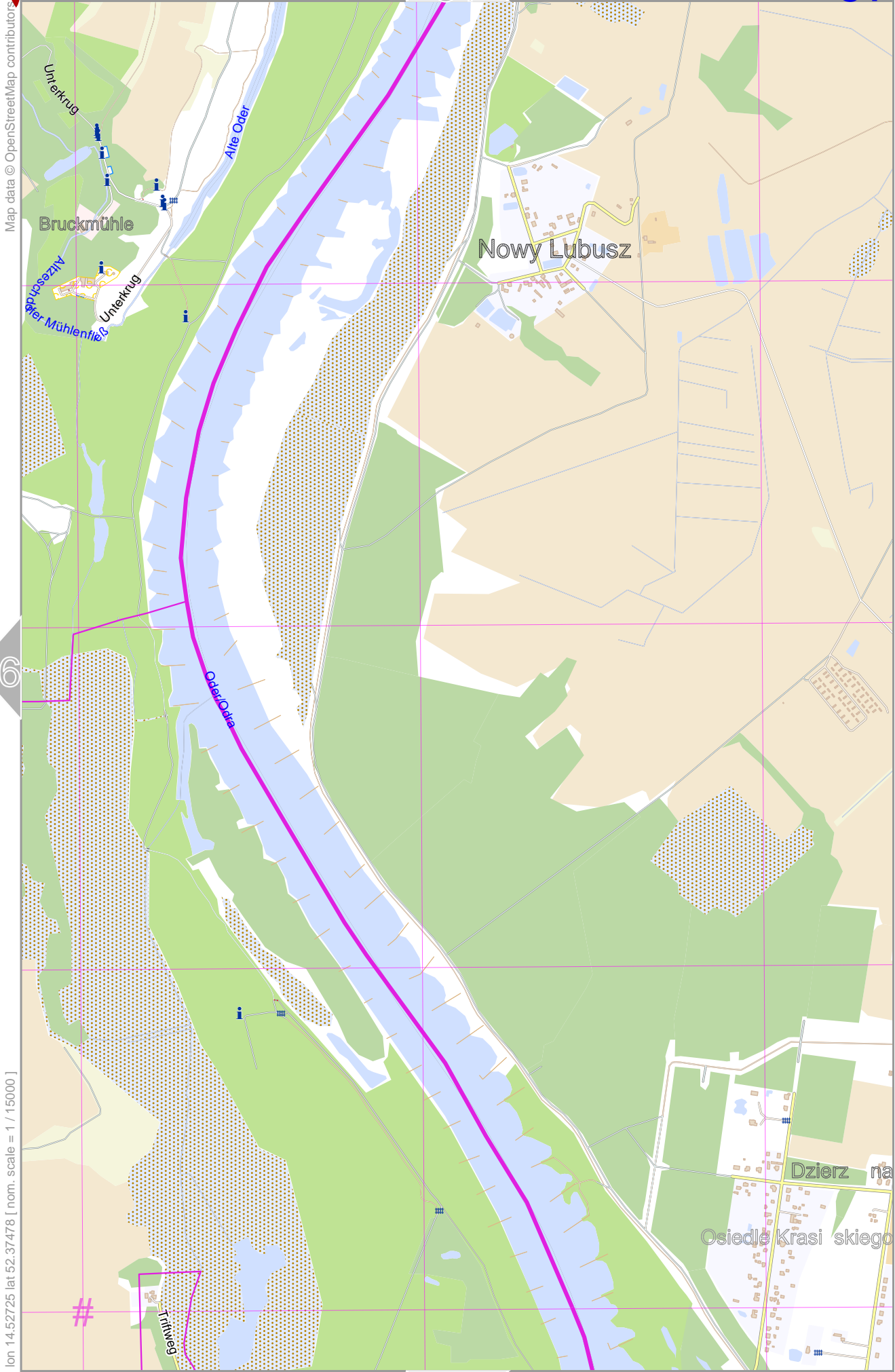
112





Map data © OpenStreetMap contributors

lon 14.52725 lat 52.37478 [nom. scale = 1 / 15000]



lon 14.56476 lat 52.41077

pdfmap_20240427_175320_Example_Map_14.2647_52.4467_419.pdf

UTM: 33 U easting 468.00 km northing 5803.00 km
UTM-Grid-width = 1000m



Map data © OpenStreetMap contributors

lon 14.00219 lat 52.37478

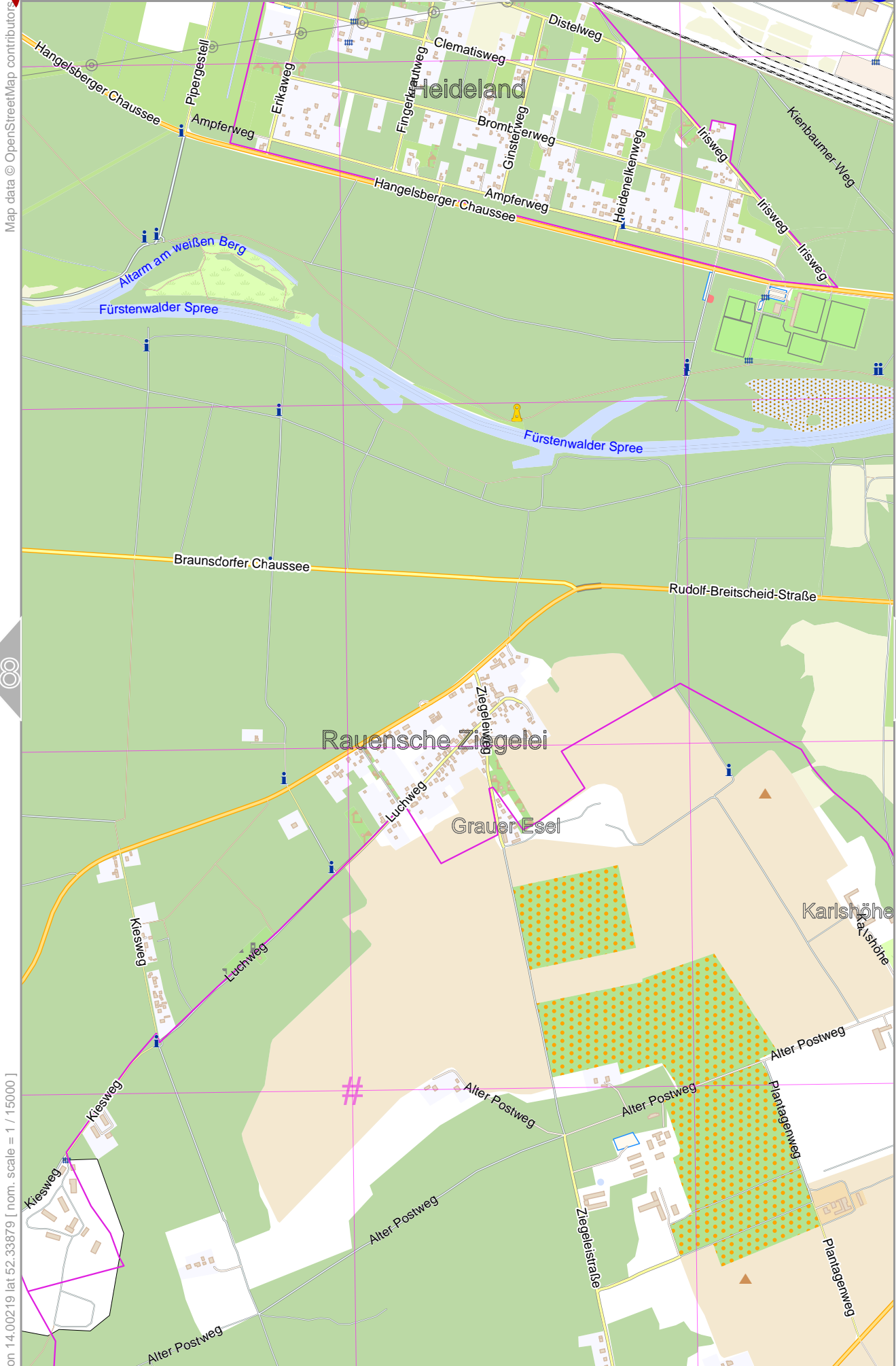


pdfmap_20240427_175320_Example_Map_14.2647_52.4467_419.pdf

lon 13.96469 lat 52.33879 [nom. scale = 1 / 150000]

UTM: 33 U easting 430.00 km northing 5800.00 km
UTM-Grid-width = 1000m





Map data © OpenStreetMap contributors

lon 14.039701 lat 52.37478

98

100

lon 14.00219 lat 52.33879 [nom. scale = 1 / 150000]

pdfmap_20240427_175320_Example_Map_14.2647_52.4467_419.pdf

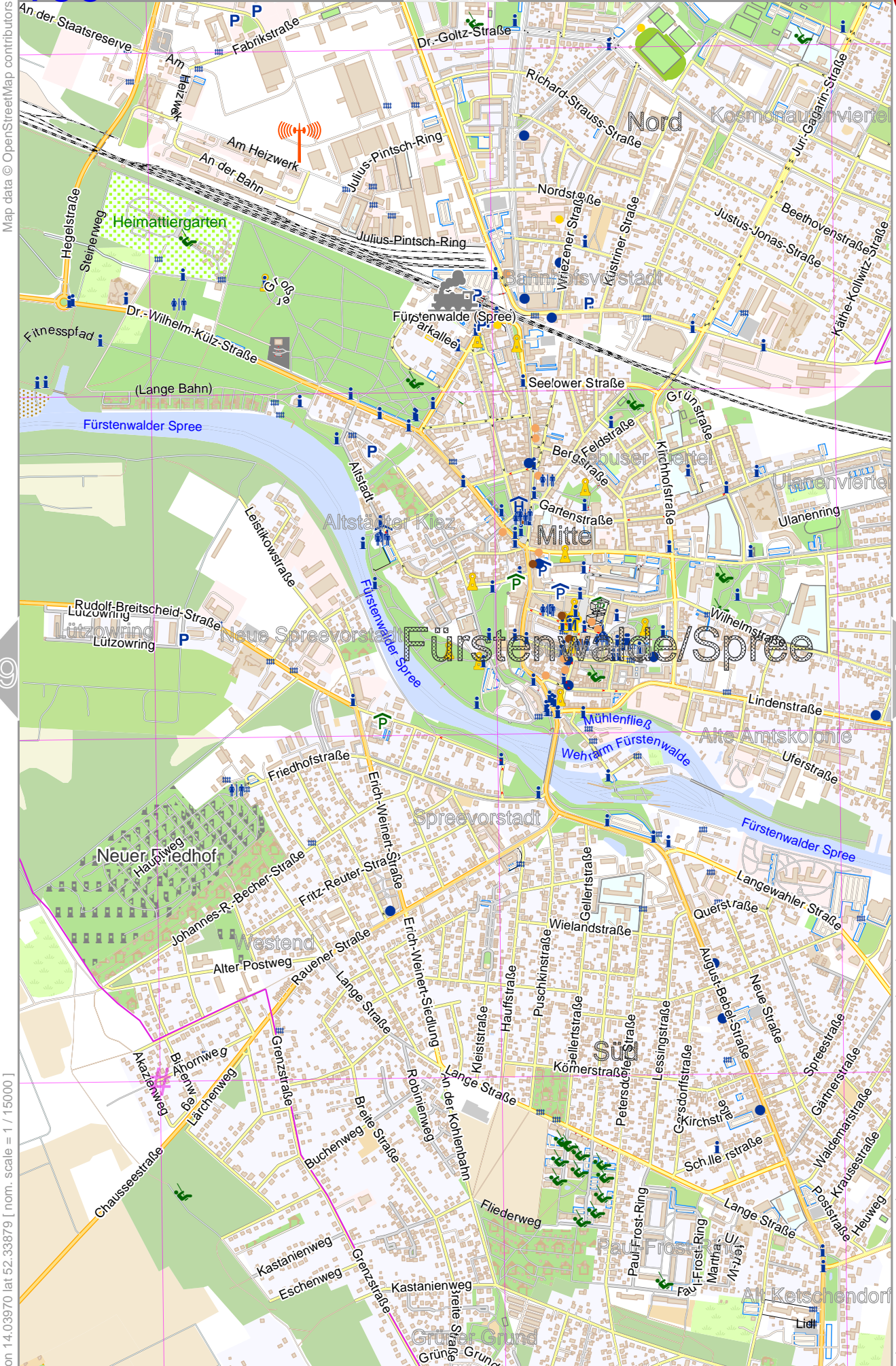
UTM: 33 U easting 433.00 km northing 5800.00 km
UTM-Grid-width = 1000m

115



100

84



Map data © OpenStreetMap contributors

lon 14.07720 lat 52.37478

99

101

lon 14.03970 lat 52.33879 [nom. scale = 1 / 150000

pdfmap_20240427_175320_Example_Map_142647_524467_419.pdf

UTM: 33 U easting 435.00 km northing 5800.00 km
UTM-Grid-width = 1000m

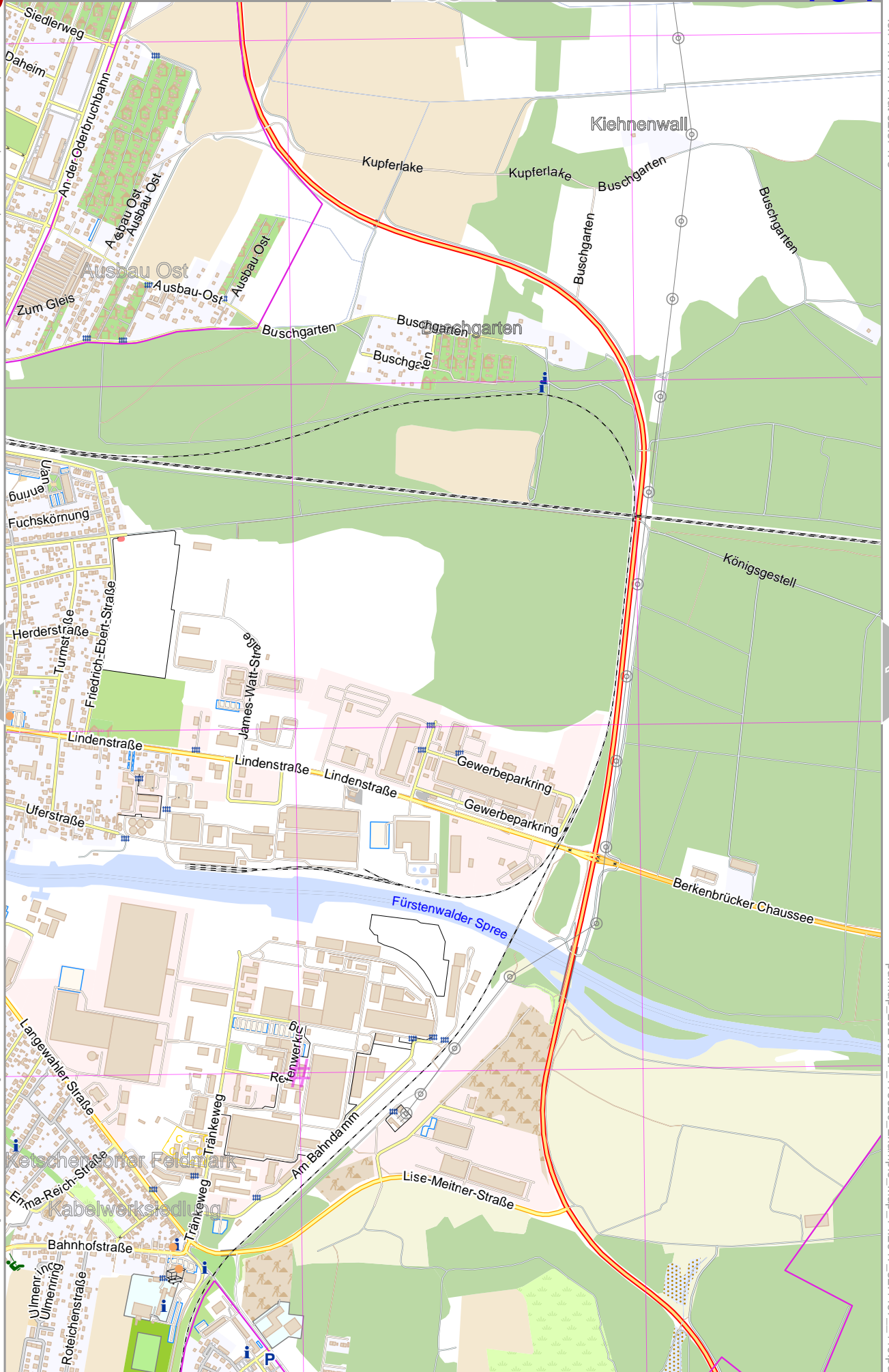
116





Map data © OpenStreetMap contributors

lon 14.14771 lat 52.37478



100

102

lon 14.07720 lat 52.33879 [nom. scale = 1 / 15000]

pdfmap_20240427_175320_Example_Map_14.2647_52.4467_419.pdf

UTM: 33 U easting 438.00 km northing 5800.00 km
UTM-Grid-width = 1000m

117



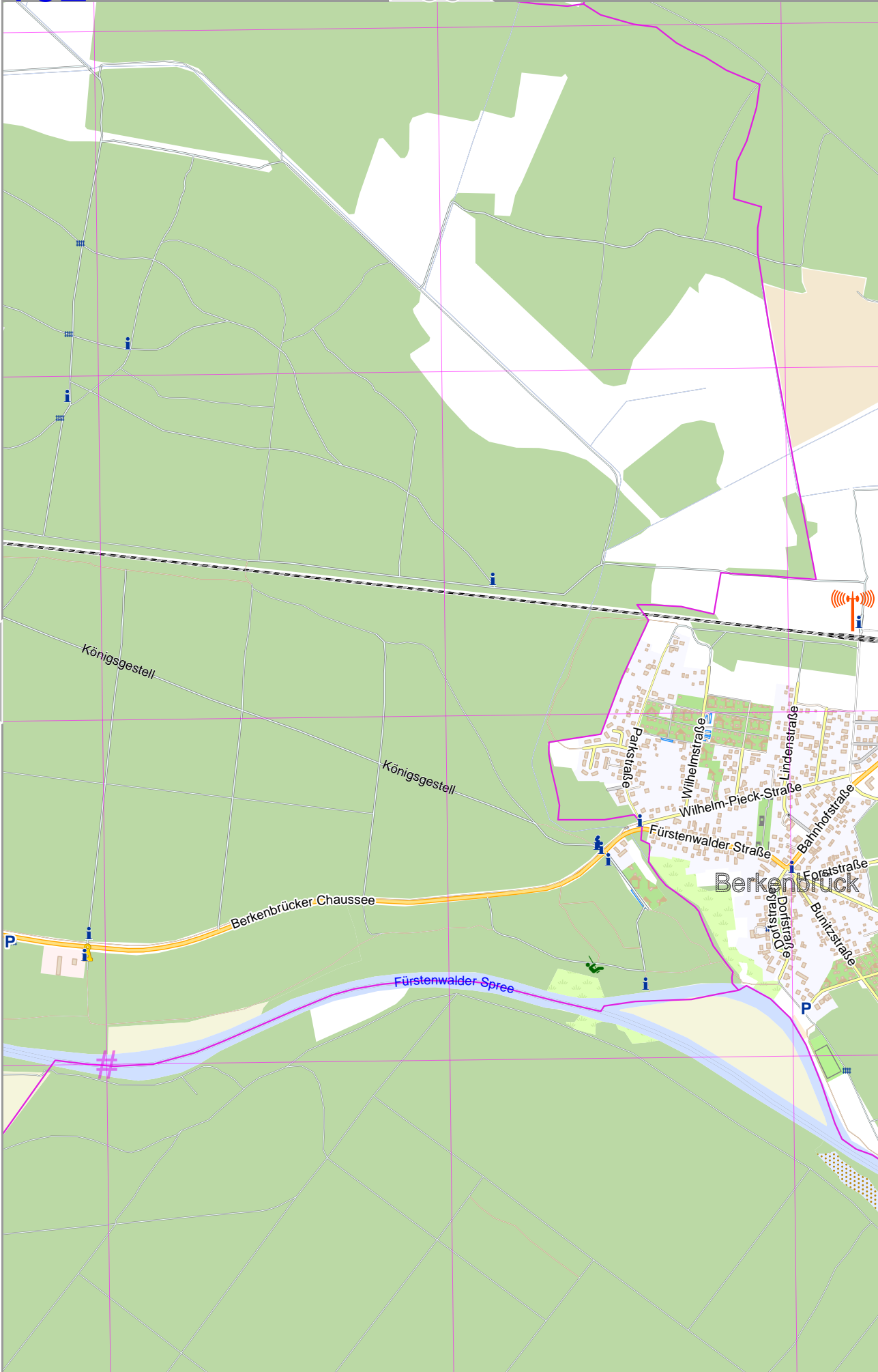
Map data © OpenStreetMap contributors

lon 14.15221 lat 52.37478

lon 14.11471 lat 52.33879 [nom. scale = 1 / 150000]

pdfmap_20240427_175320_Example_Map_14.2647_52.4467_419.pdf

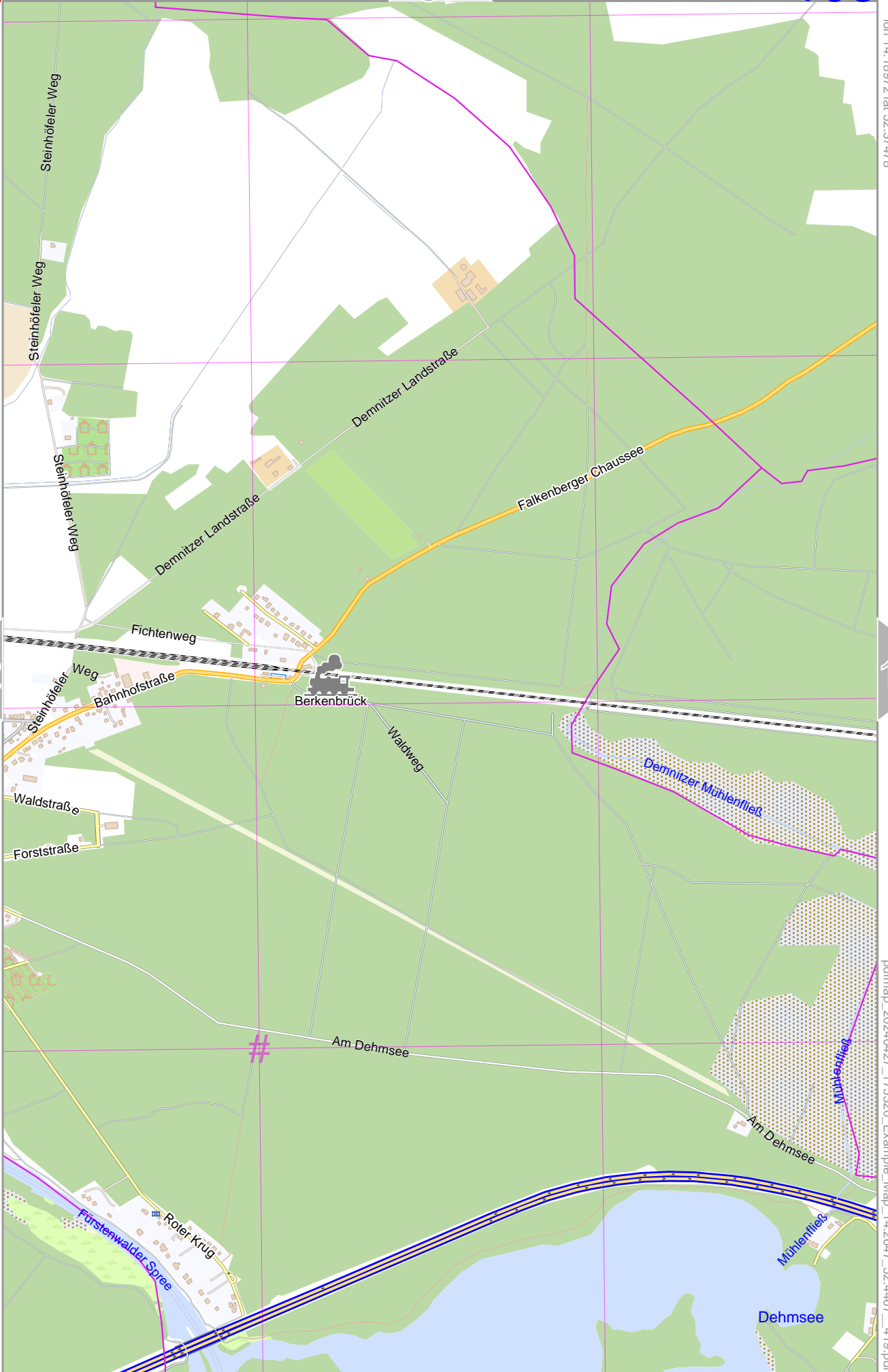
UTM: 33 U easting 440.00 km northing 5800.00 km
UTM-Grid-width = 1000m





Map data © OpenStreetMap contributors

lon 14.18972 lat 52.37478



lon 14.15221 lat 52.33879 [nom. scale = 1 / 150000]

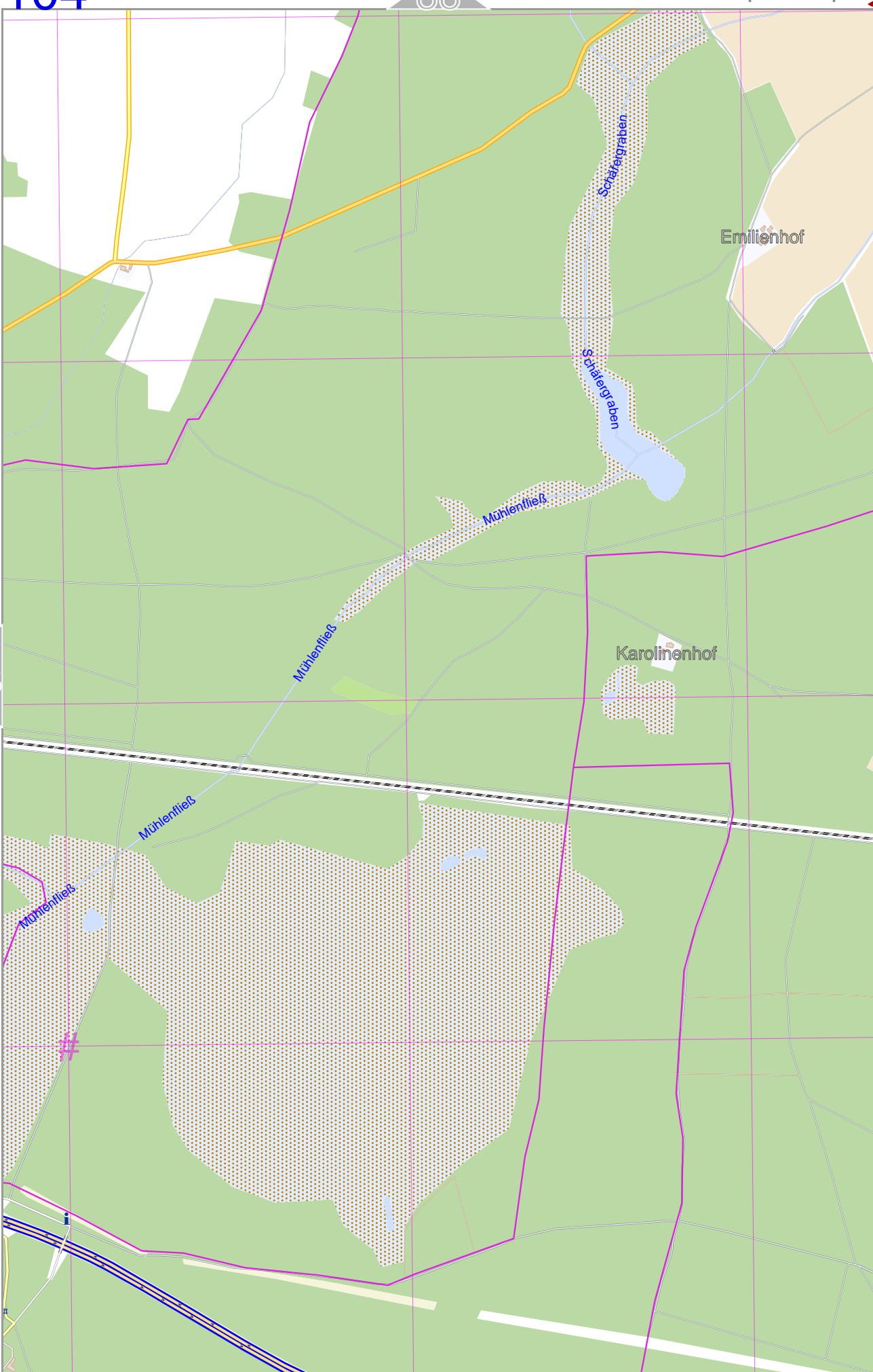
pdfmap_20240427_175320_Example_Map_14.2647_52.4467_419.pdf

UTM: 33 U easting 443.00 km northing 5800.00 km
UTM-Grid-width = 1000m



lon 14.22722 lat 52.37478

Map data © OpenStreetMap contributors



lon 14.18972 lat 52.33879 [nom. scale = 1 / 150000]

pdfmap_20240427_175320_Example_Map_14.2647_52.4467_419.pdf

UTM: 33 U easting 445.00 km northing 5800.00 km
UTM-Grid-width = 1000m





Map data © OpenStreetMap contributors

lon 14.26472 lat 52.37478



104

106

lon 14.22722 lat 52.33879 [nom. scale = 1 / 15000]

pdfmap_20240427_175320_Example_Map_14.2647_52.4467_419.pdf

UTM: 33 U easting 448.00 km northing 5800.00 km
UTM-Grid-width = 1000m

121



Map data © OpenStreetMap contributors

lon 14.30223 lat 52.37478

lon 14.26472 lat 52.33879 [nom. scale = 1 / 150000]

pdfmap_20240427_175320_Example_Map_14.2647_52.4467_419.pdf

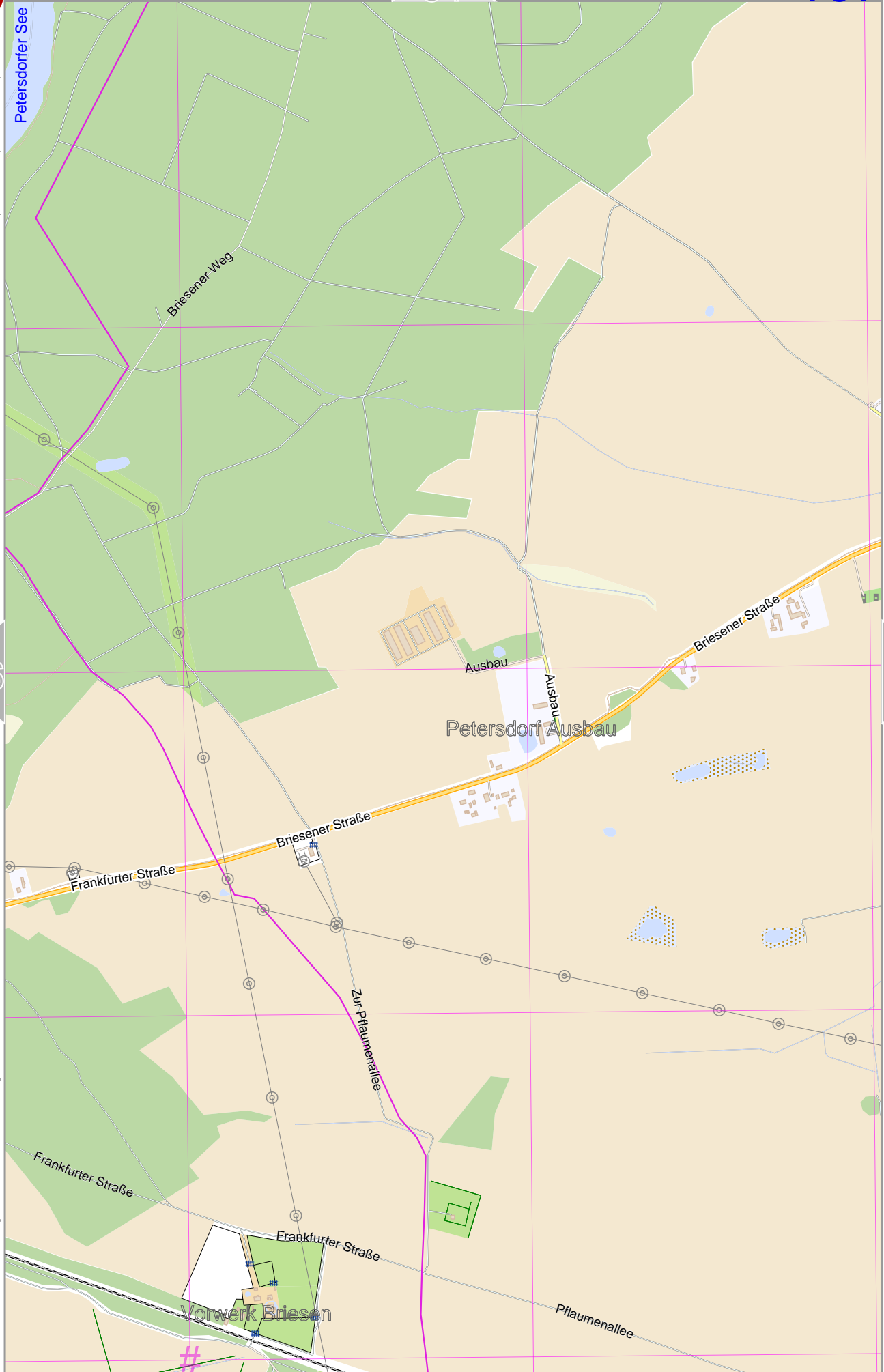


UTM: 33 U easting 450.00 km northing 5799.00 km
UTM-Grid-width = 1000m



Map data © OpenStreetMap contributors

lon 14.33973 lat 52.37478



lon 14.30223 lat 52.33879 [nom. scale = 1 / 15000]

pdfmap_20240427_175320_Example_Map_14.2647_52.4467_419.pdf

UTM: 33 U easting 453.00 km northing 5799.00 km
UTM-Grid-width = 1000m

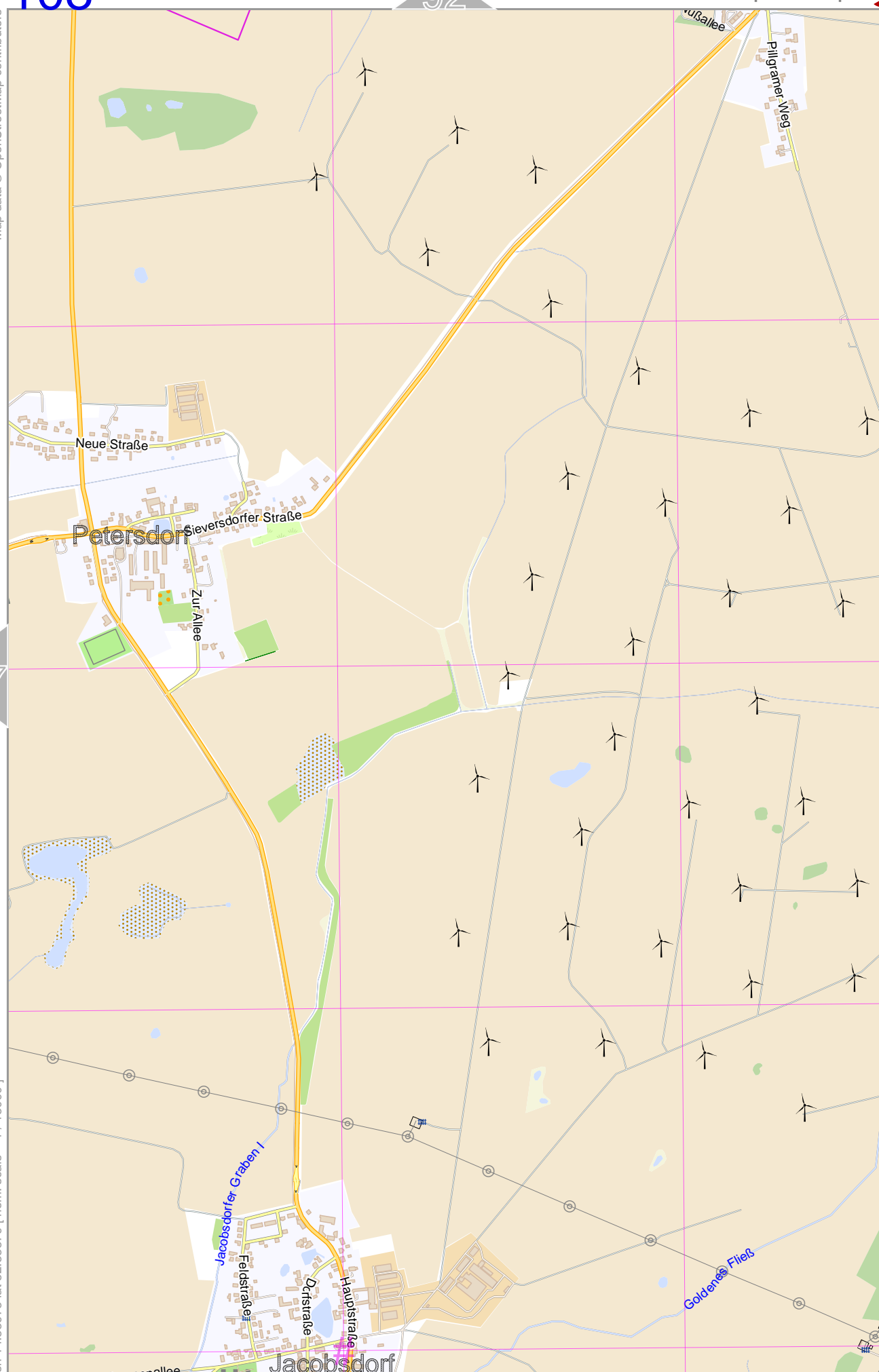


108

92

lon 14.37724 lat 52.37478

Map data © OpenStreetMap contributors



107

109

[lon 14.33973 lat 52.33879] [nom. scale = 1 / 150000]

pdfmap_20240427_175320_Example_Map_14.2647_52.4467_419.pdf

UTM: 33 U easting 456.00 km northing 5799.00 km
UTM-Grid-width = 1000m

124



Map data © OpenStreetMap contributors

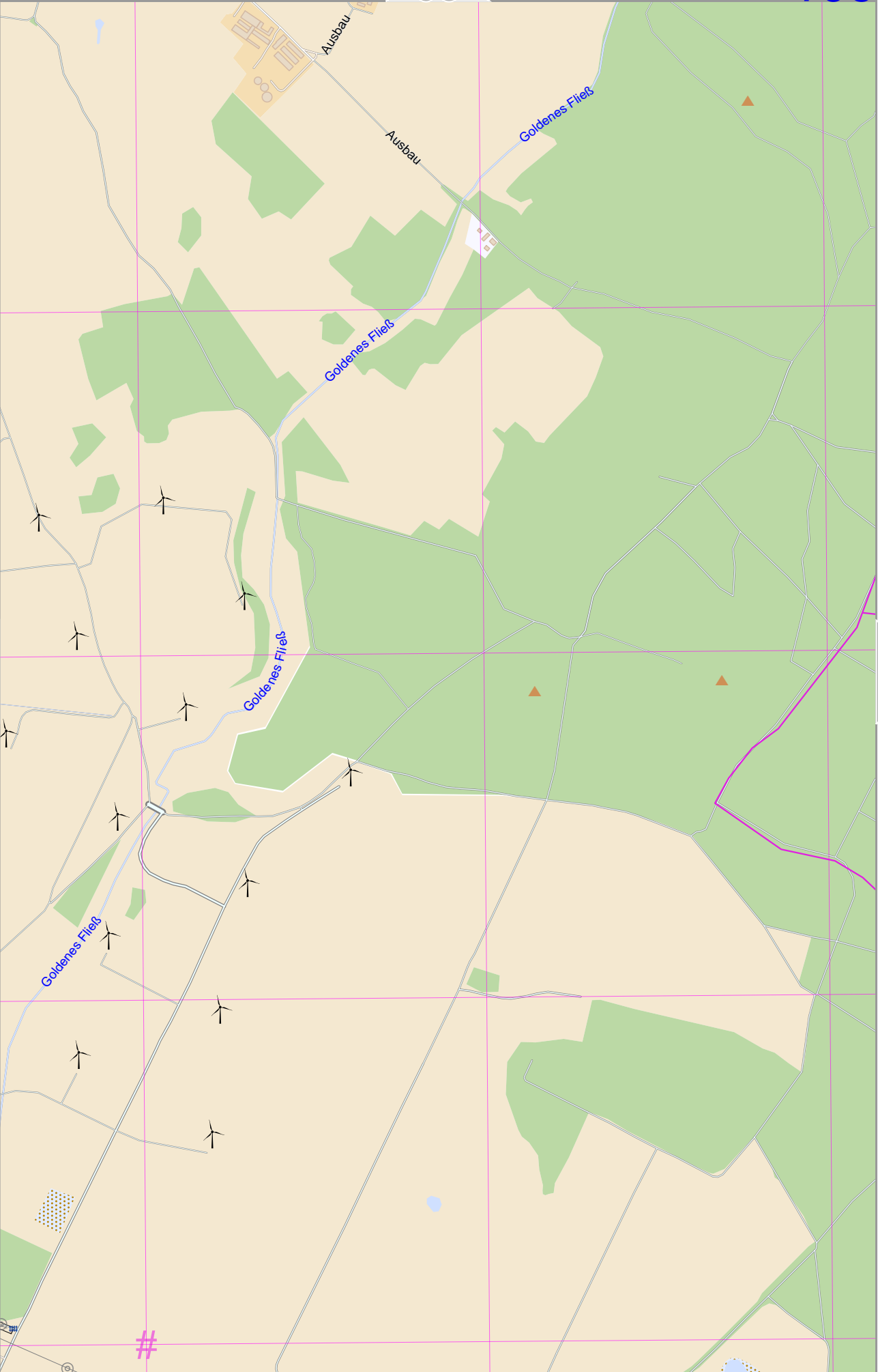
lon 14.41474 lat 52.37478

108

110

lon 14.37724 lat 52.33879 [nom. scale = 1 / 15000]

pdfmap_20240427_175320_Example_Map_14.2647_52.4467_419.pdf



UTM: 33 U easting 458.00 km northing 5799.00 km
UTM-Grid-width = 1000m

125

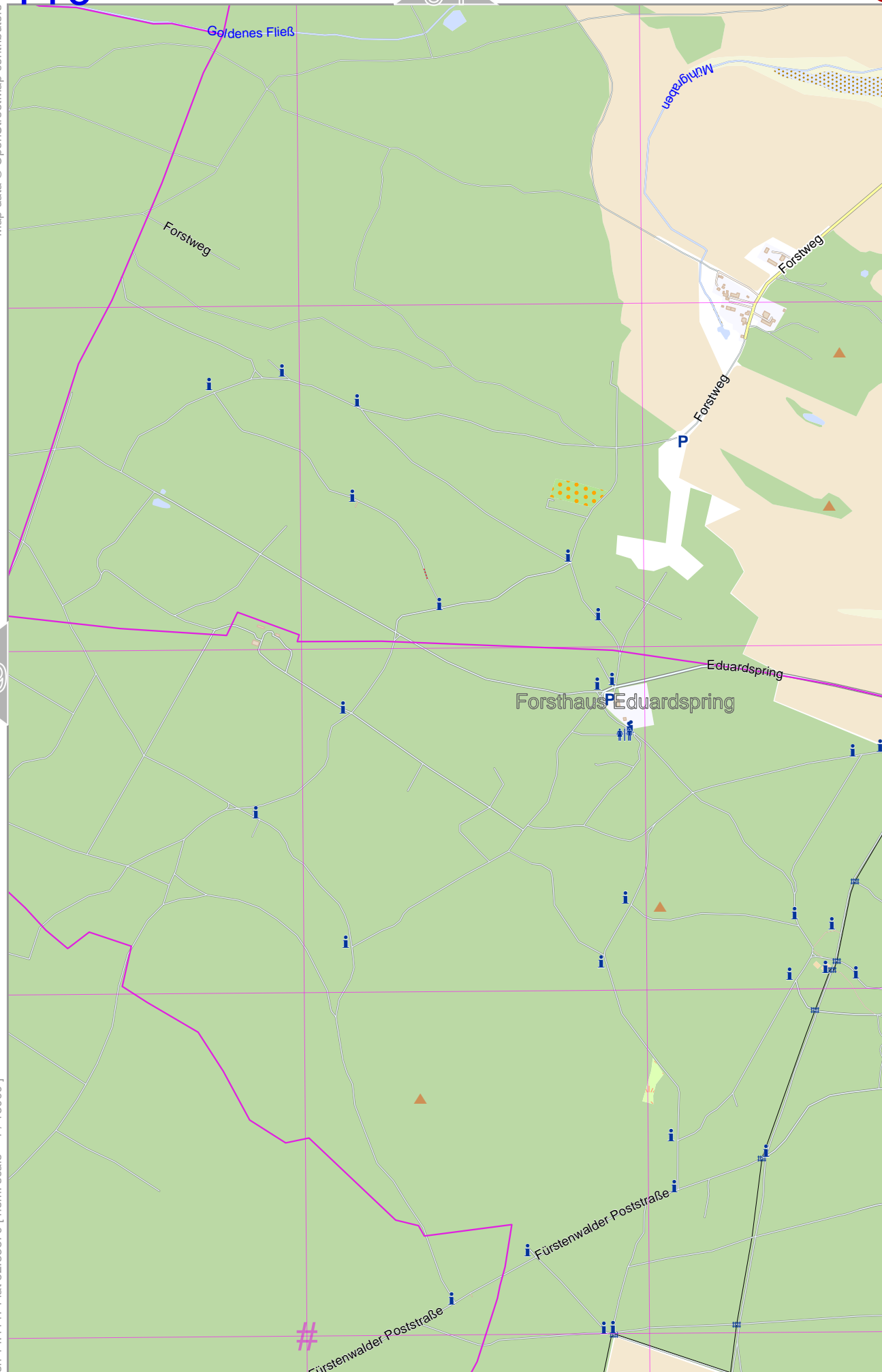


110

94

Map data © OpenStreetMap contributors

lon 14.46225 lat 52.37478



109

111

lon 14.41474 lat 52.33879 [nom. scale = 1 / 15000]

pdfmap_20240427_175320_Example_Map_14.2647_52.4467_419.pdf

UTM: 33 U easting 461.00 km northing 5799.00 km
UTM-Grid-width = 1000m

126

Example_Map



lon 14.45225 lat 52.33879 [nom. scale = 1 / 150000]

UTM: 33 U easting 463.00 km northing 5799.00 km
UTM-Grid-width = 1000m

lon 14.48975 lat 52.37478

pdfmap_20240427_175320_Example_Map_14.2647_52.4467_419.pdf

110

95

111

112

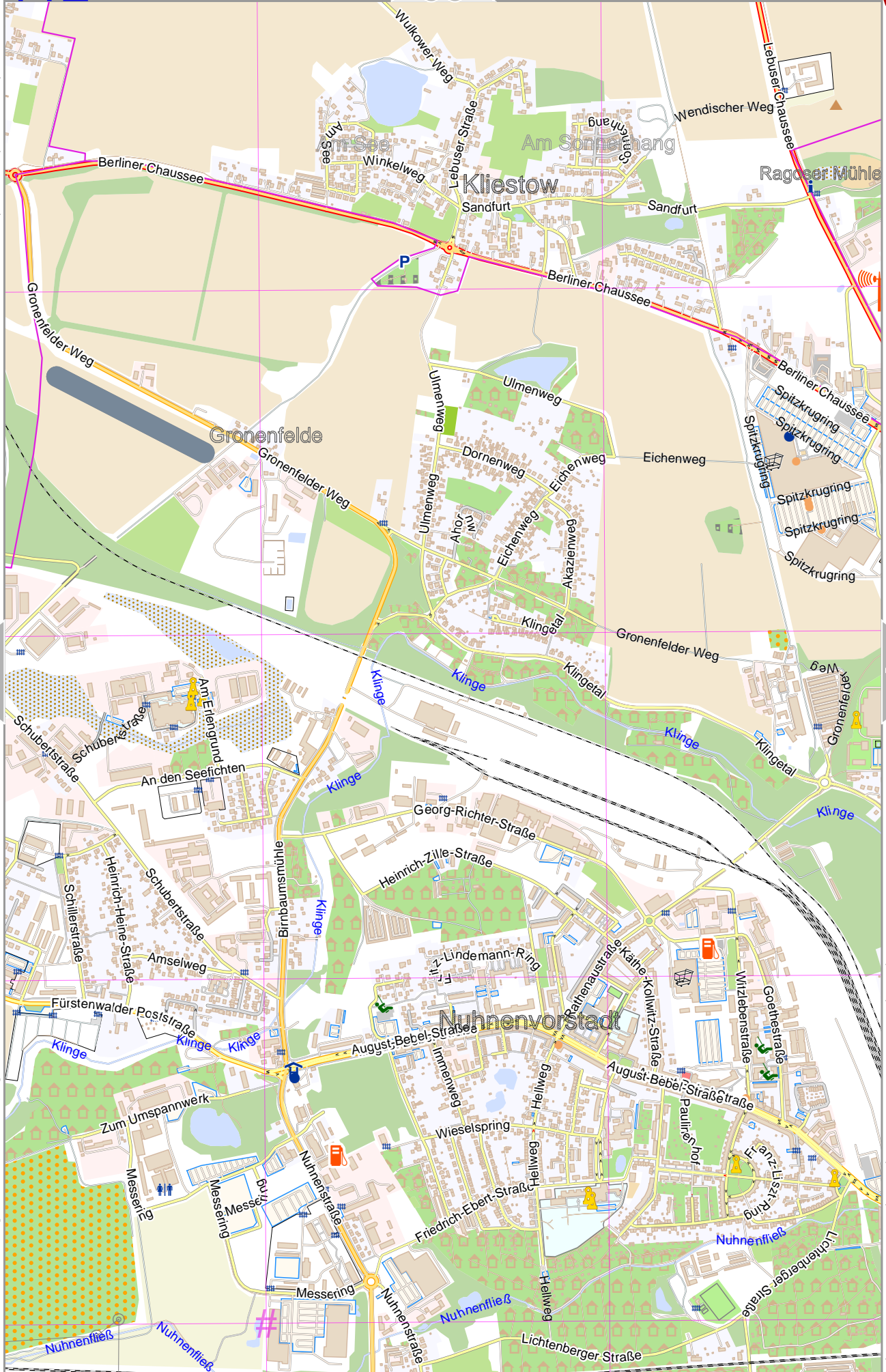
127



lon 14.52725 lat 52.37478

Map data © OpenStreetMap contributors

[lon 14.48975 lat 52.33879 [nom. scale = 1 / 150000



pdfmap_20240427_175320_Example_Map_14.2647_52.4467_419.pdf

UTM: 33 U easting 466.00 km northing 5799.00 km
UTM-Grid-width = 1000m





Map data © OpenStreetMap contributors

lon 14.56476 lat 52.37478



lon 14.52725 lat 52.33879 [nom. scale = 1 / 150000]

pdfmap_20240427_175320_Example_Map_14.2647_52.4467_419.pdf

UTM: 33 U easting 468.00 km northing 5799.00 km
UTM-Grid-width = 1000m

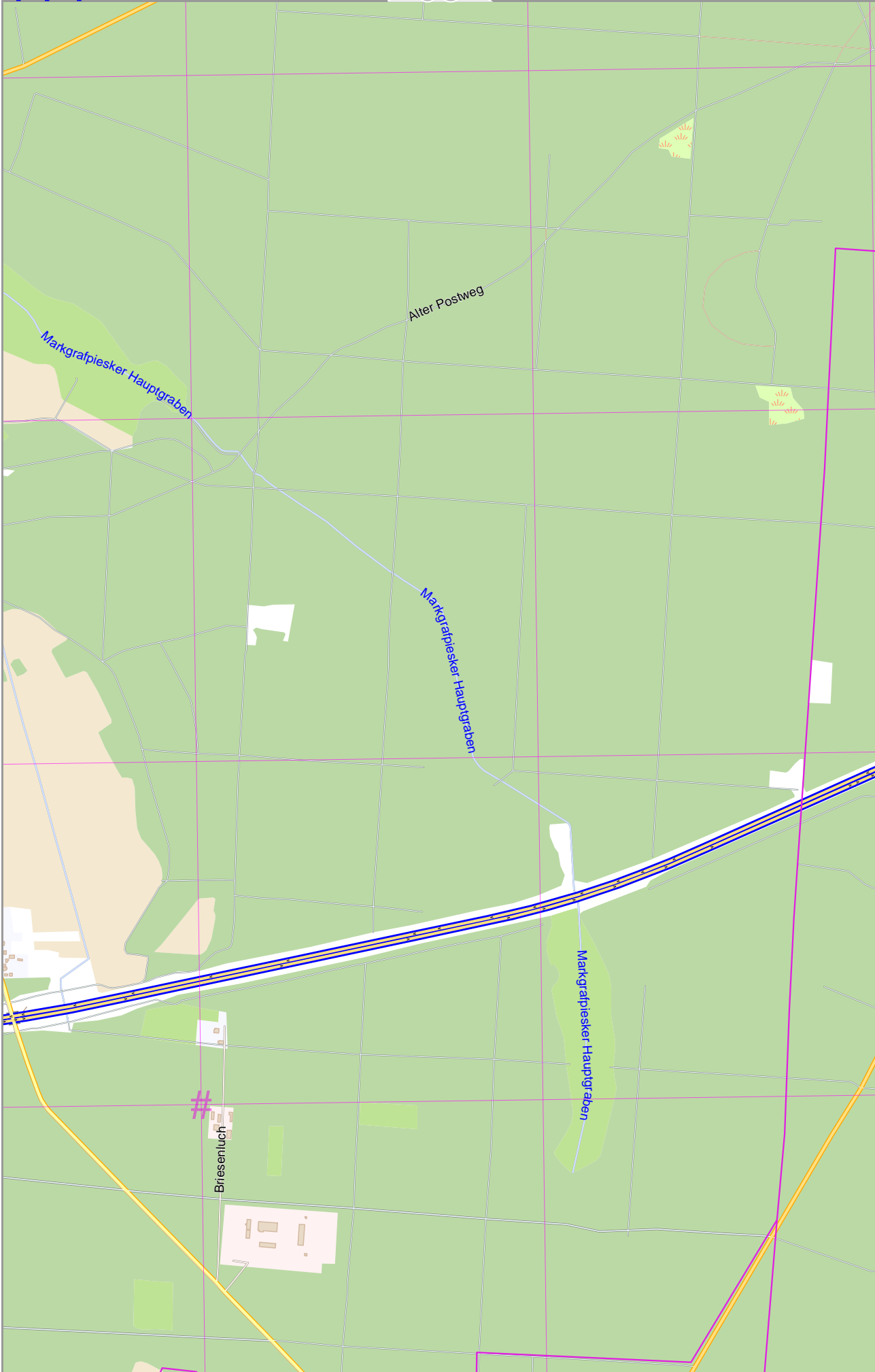


Map data © OpenStreetMap contributors

lon 14.00219 lat 52.33879

[lon 13.96469 lat 52.30280] nom. scale = 1 / 150000

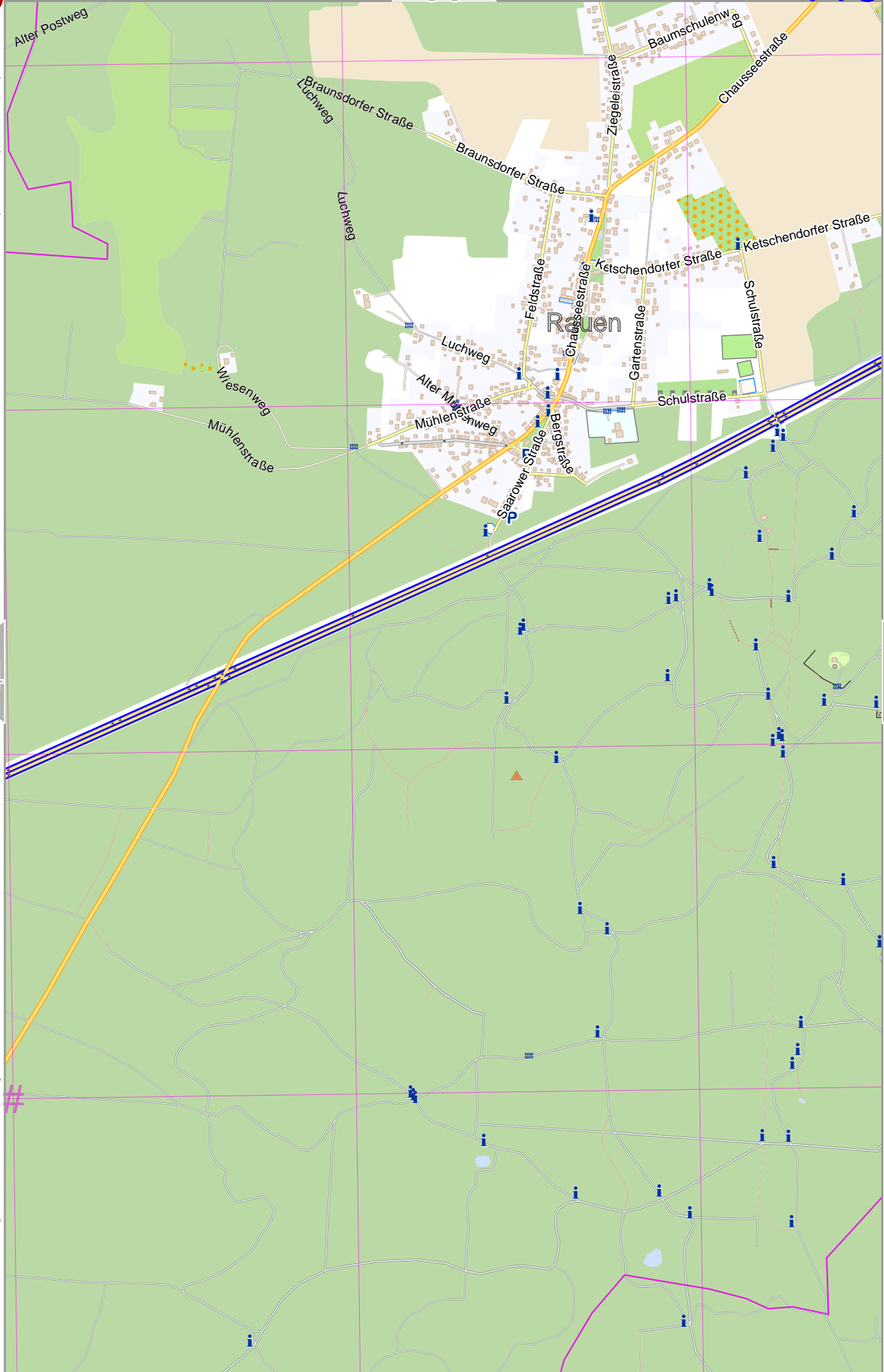
pdfmap_20240427_175320_Example_Map_14.2647_52.4467_419.pdf





Map data © OpenStreetMap contributors

lon 14.039701 lat 52.33879



114

116

lon 14.00219 lat 52.30280 [nom. scale = 1 / 15000]

pdfmap_20240427_175320_Example_Map_14.2647_52.4467_419.pdf

UTM: 33 U easting 432.00 km northing 5796.00 km
UTM-Grid-width = 1000m



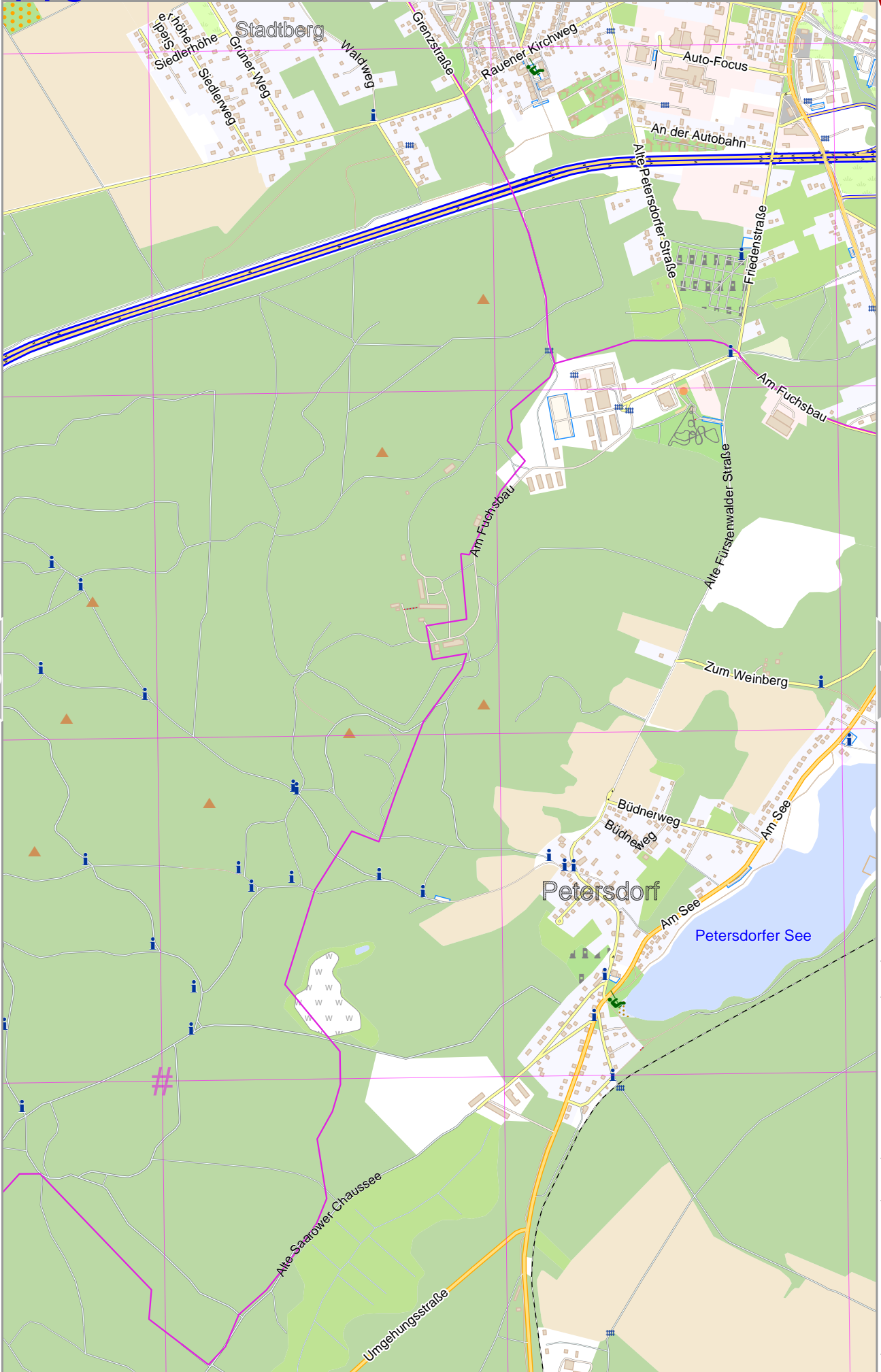
116

100

Example_Map

Map data © OpenStreetMap contributors

lon 14.07720 lat 52.33879



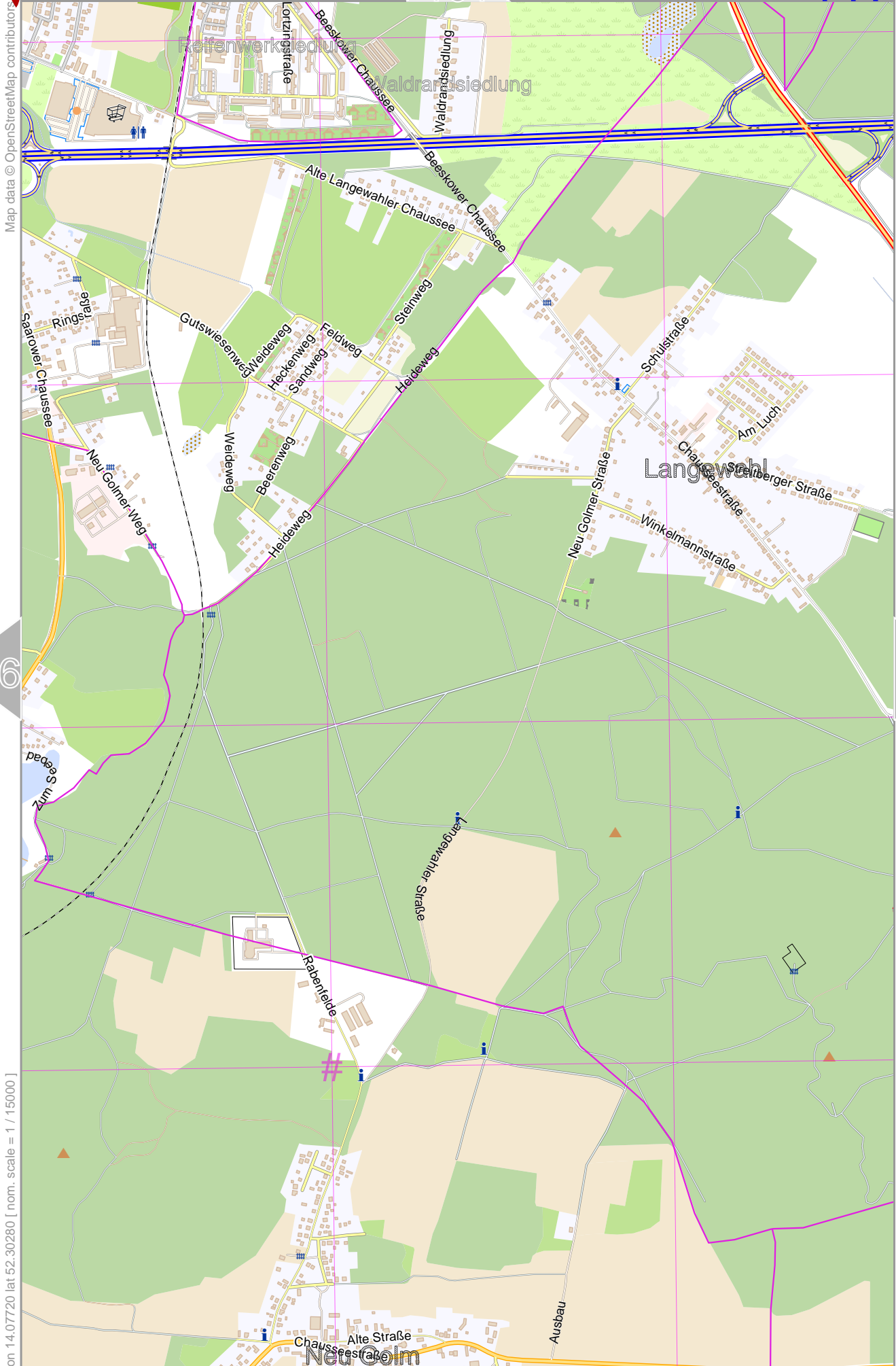
115

117

lon 14.03970 lat 52.30280 [nom. scale = 1 / 150000]

pdfmap_20240427_175320_Example_Map_14.2647_52.4467_419.pdf

UTM: 33 U easting 435.00 km northing 5796.00 km
UTM-Grid-width = 1000m



Map data © OpenStreetMap contributors

lon 14.14721 lat 52.33879

116

118

lon 14.07720 lat 52.30280 [nom. scale = 1 / 150000]

pdfmap_20240427_175320_Example_Map_14.2647_52.4467_419.pdf

UTM: 33 U easting 438.00 km northing 5796.00 km
UTM-Grid-width = 1000m



102

118

Map data © OpenStreetMap contributors

lon 14.15221 lat 52.33879

117

119

lon 14.11471 lat 52.30280 [nom. scale = 1 / 150000]

pdfmap_20240427_175320_Example_Map_14.2647_52.4467_419.pdf

#

Fuhrmannseegraben

Fuhrmannseegraben

Tegernseegraben

Langes Gestell

Linsmühle

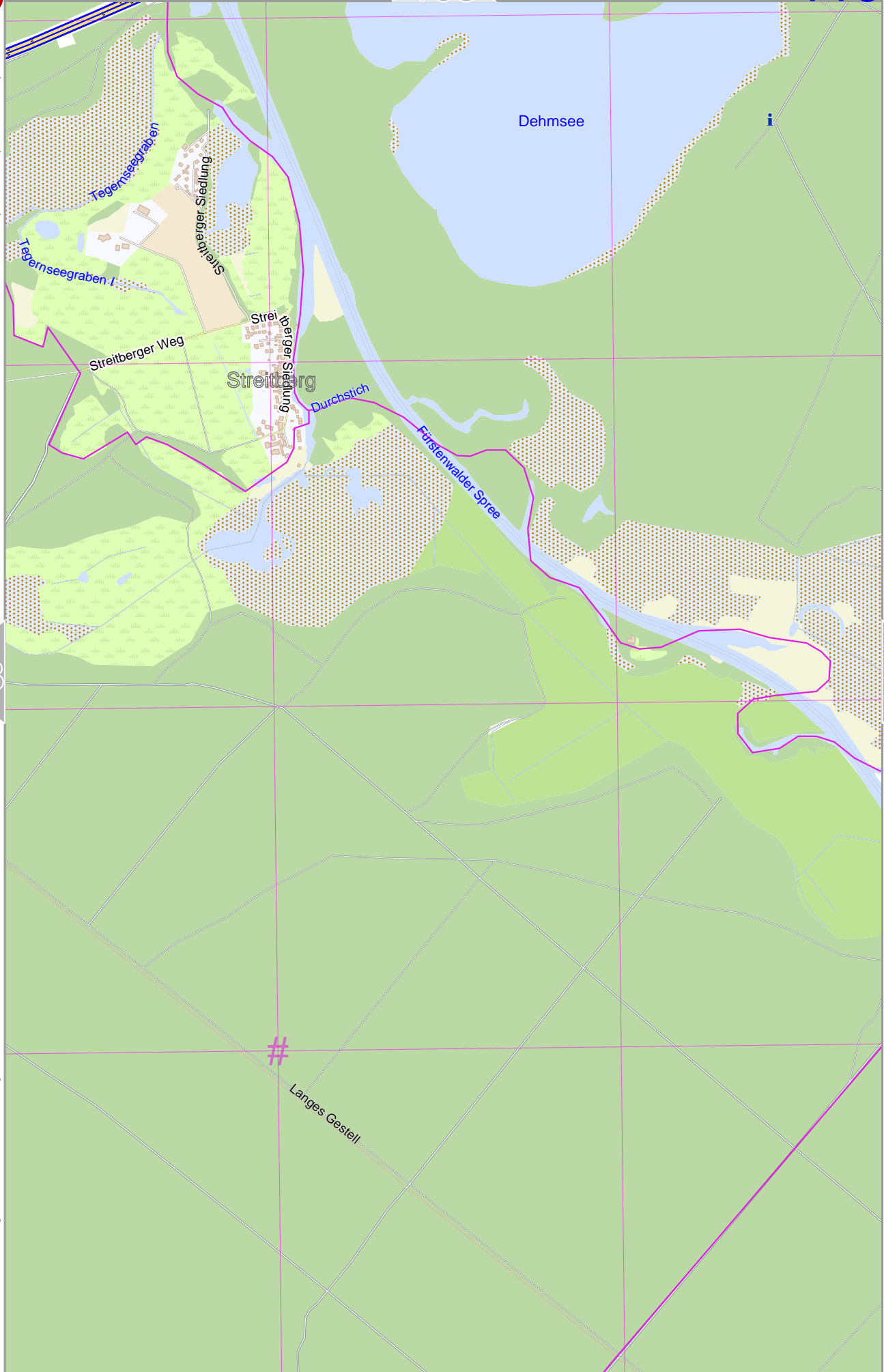
Dorfstraße
Neue Straße
Ahornweg
Lindenweg
Alt Gorn

UTM: 33 U easting 440.00 km northing 5796.00 km
UTM-Grid-width = 1000m



Map data © OpenStreetMap contributors

lon 14.18972 lat 52.33879



lon 14.15221 lat 52.30280 [nom. scale = 1 / 150000]

pdfmap_20240427_175320_Example_Map_14.2647_52.4467_419.pdf

UTM: 33 U easting 443.00 km northing 5796.00 km
UTM-Grid-width = 1000m



104

120

Map data © OpenStreetMap contributors

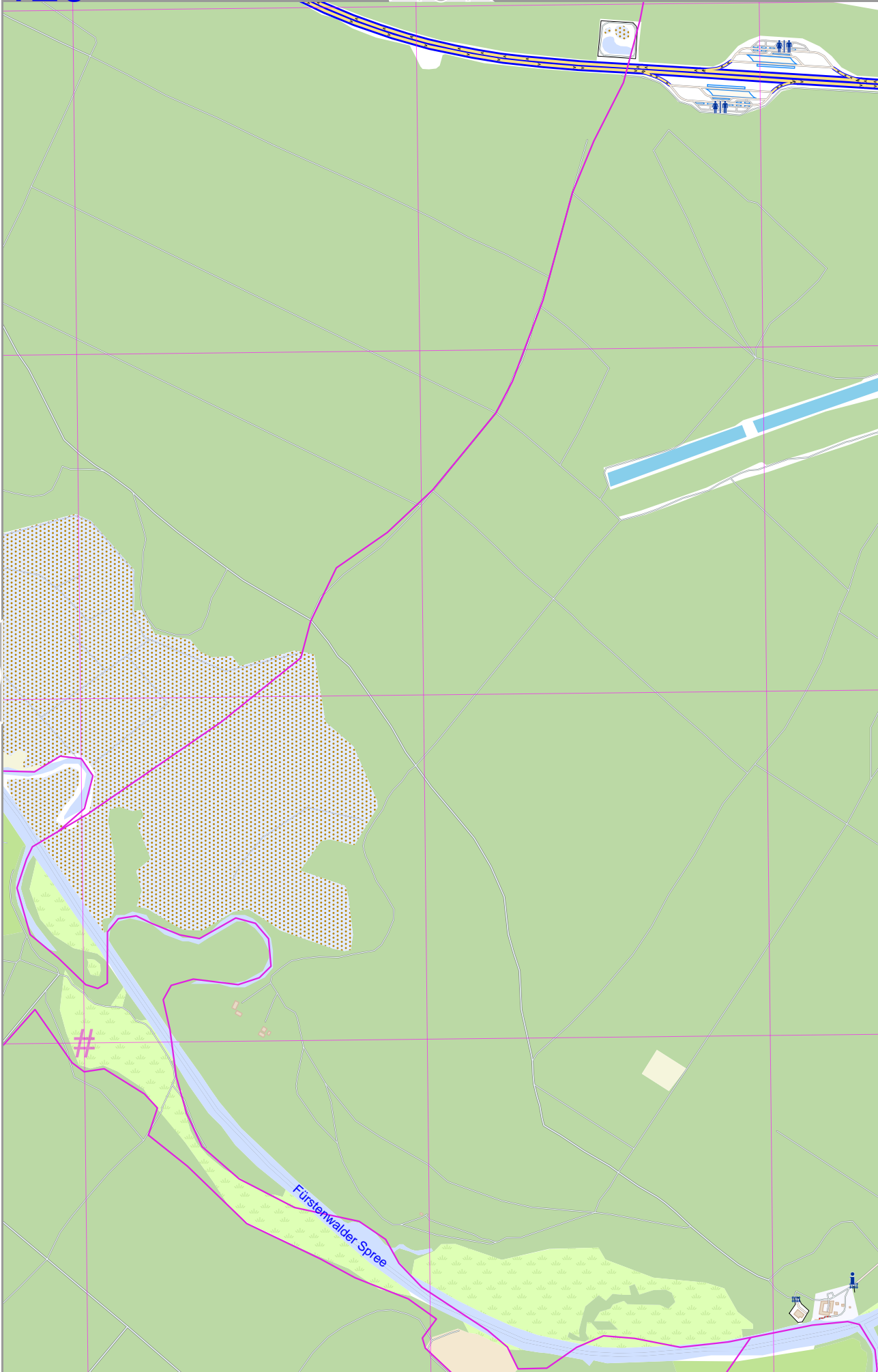
lon 14.22722 lat 52.33879

119

121

[lon 14.18972 lat 52.30280 [nom. scale = 1 / 150000]

pdfmap_20240427_175320_Example_Map_14.2647_52.4467_419.pdf

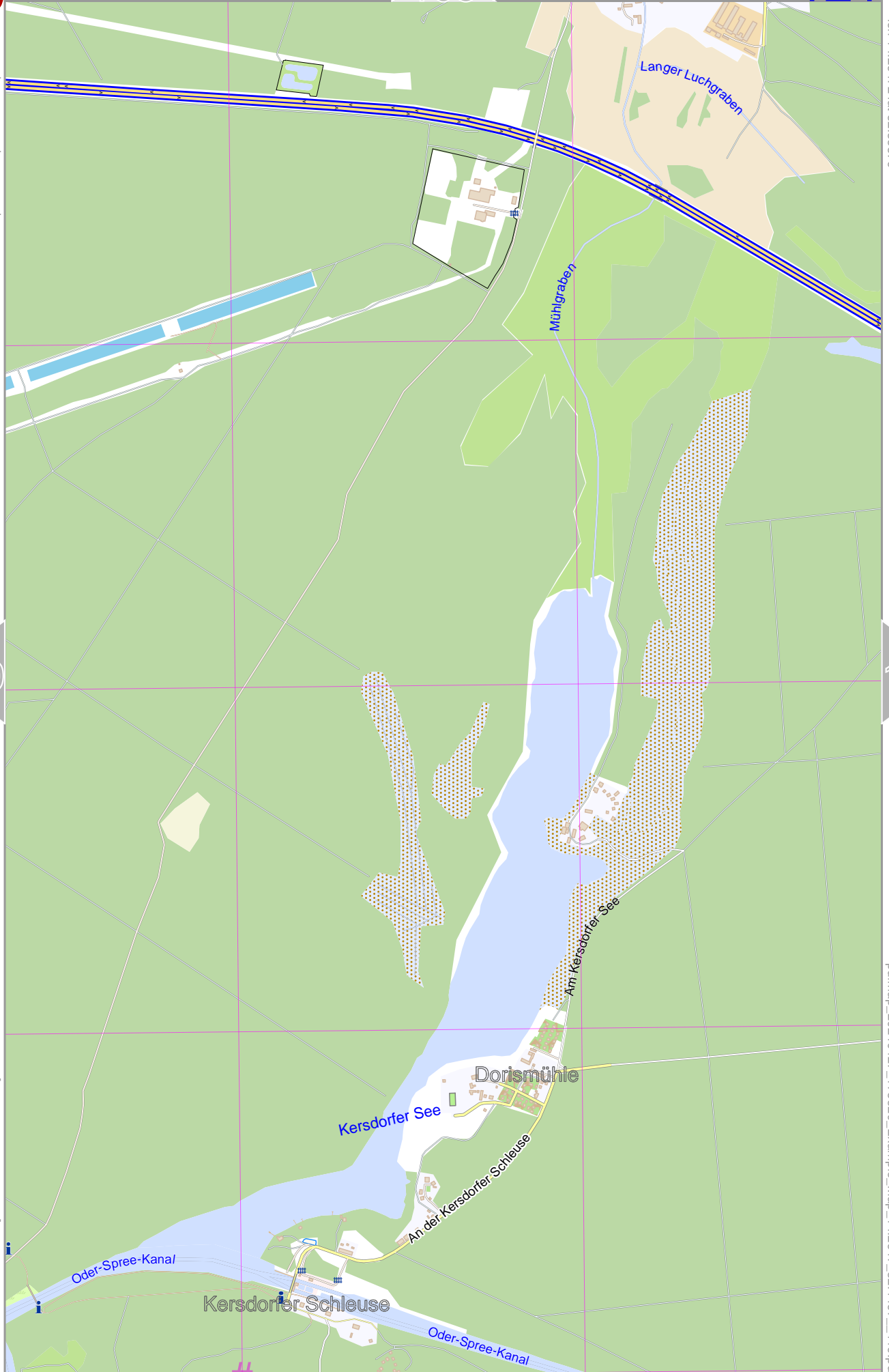


UTM: 33 U easting 445.00 km northing 5796.00 km
 UTM-Grid-width = 1000m



Map data © OpenStreetMap contributors

lon 14.26472 lat 52.33879



120

122

lon 14.22722 lat 52.30280 [nom. scale = 1 / 150000]

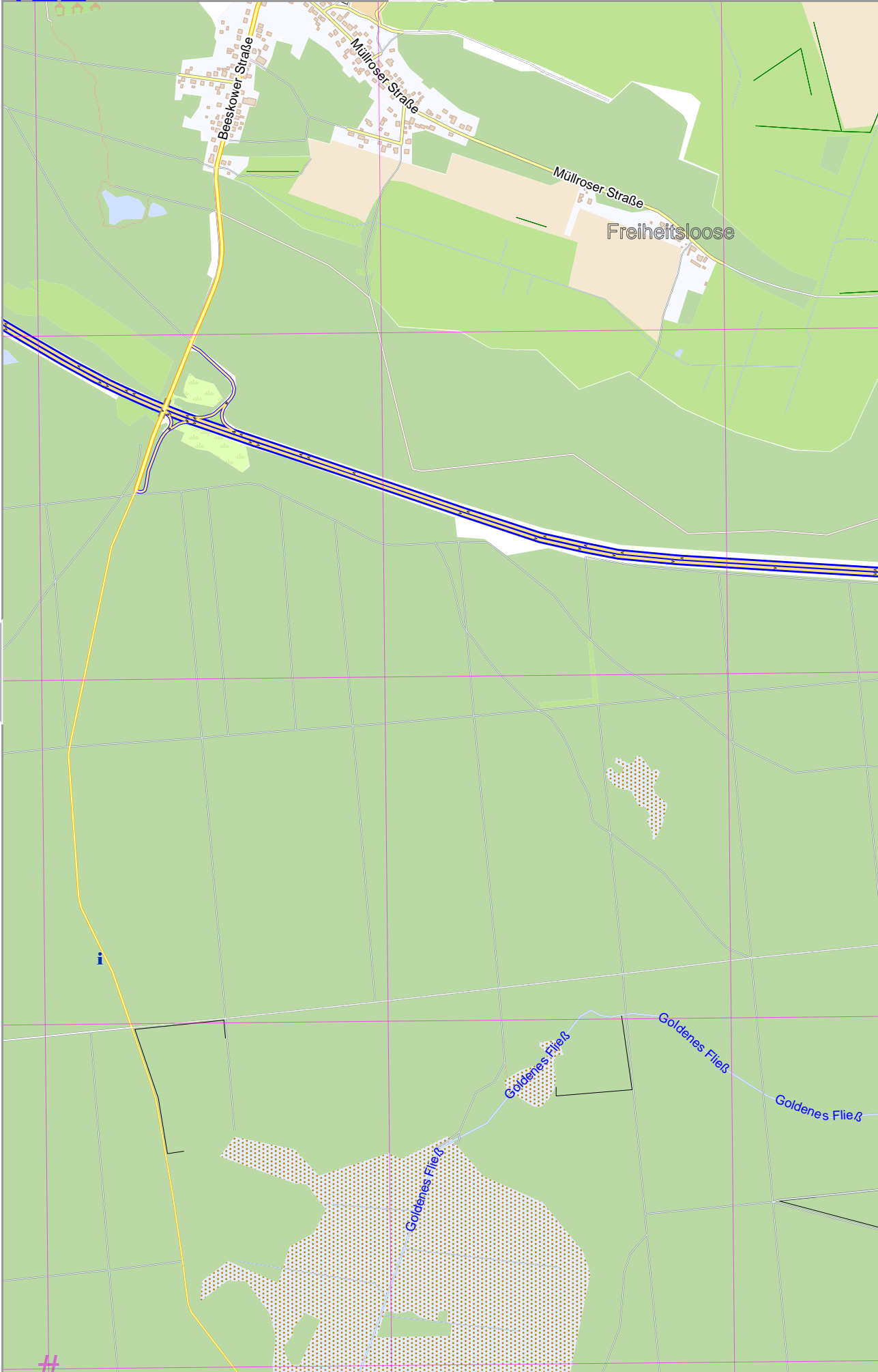
pdfmap_20240427_175320_Example_Map_14.2647_52.4467_419.pdf

UTM: 33 U easting 448.00 km northing 5795.00 km
UTM-Grid-width = 1000m



Map data © OpenStreetMap contributors

lon 14.30223 lat 52.33879



lon 14.26472 lat 52.30280 [nom. scale = 1 / 150000]

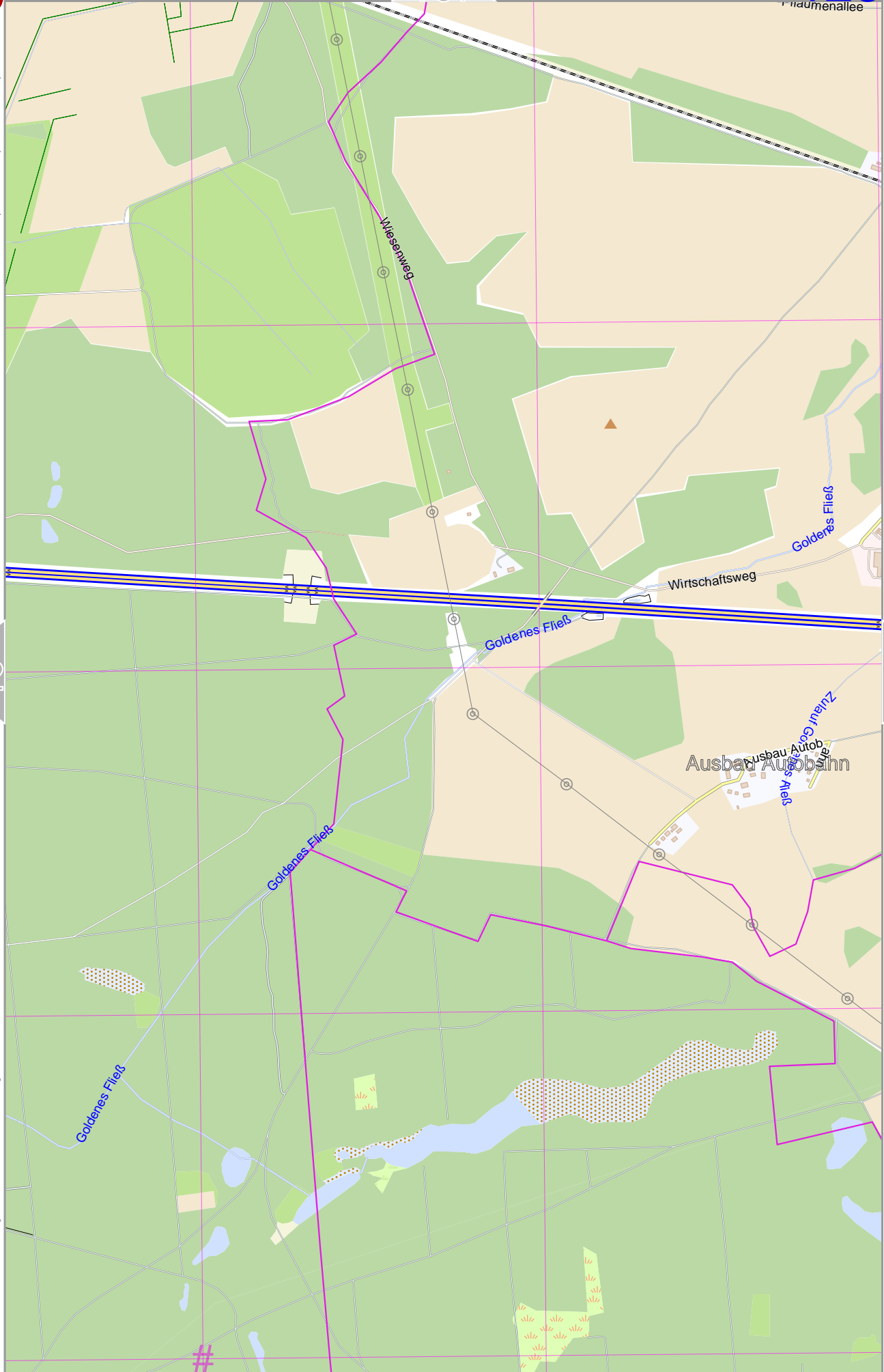
pdfmap_20240427_175320_Example_Map_14.2647_52.4467_419.pdf

UTM: 33 U easting 450.00 km northing 5795.00 km
UTM-Grid-width = 1000m



Map data © OpenStreetMap contributors

lon 14.33973 lat 52.33879



122

124

lon 14.30223 lat 52.30280 [nom. scale = 1 / 15000]

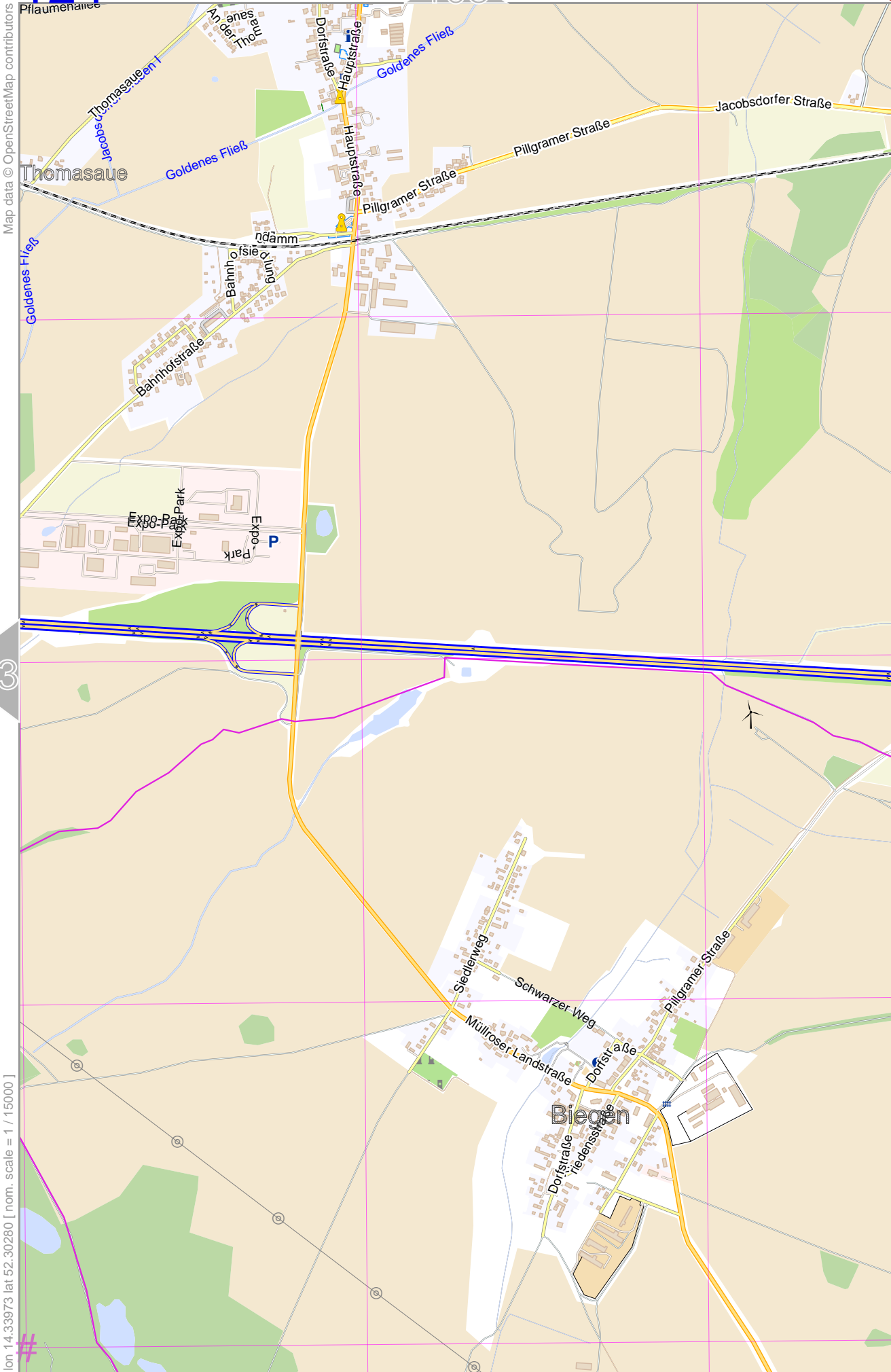
pdfmap_20240427_175320_Example_Map_14.2647_52.4467_419.pdf

UTM: 33 U easting 453.00 km northing 5795.00 km
UTM-Grid-width = 1000m



124

108



Map data © OpenStreetMap contributors

lon 14.37724 lat 52.33879

123

125

lon 14.33973 lat 52.30280 [nom. scale = 1 / 150000]

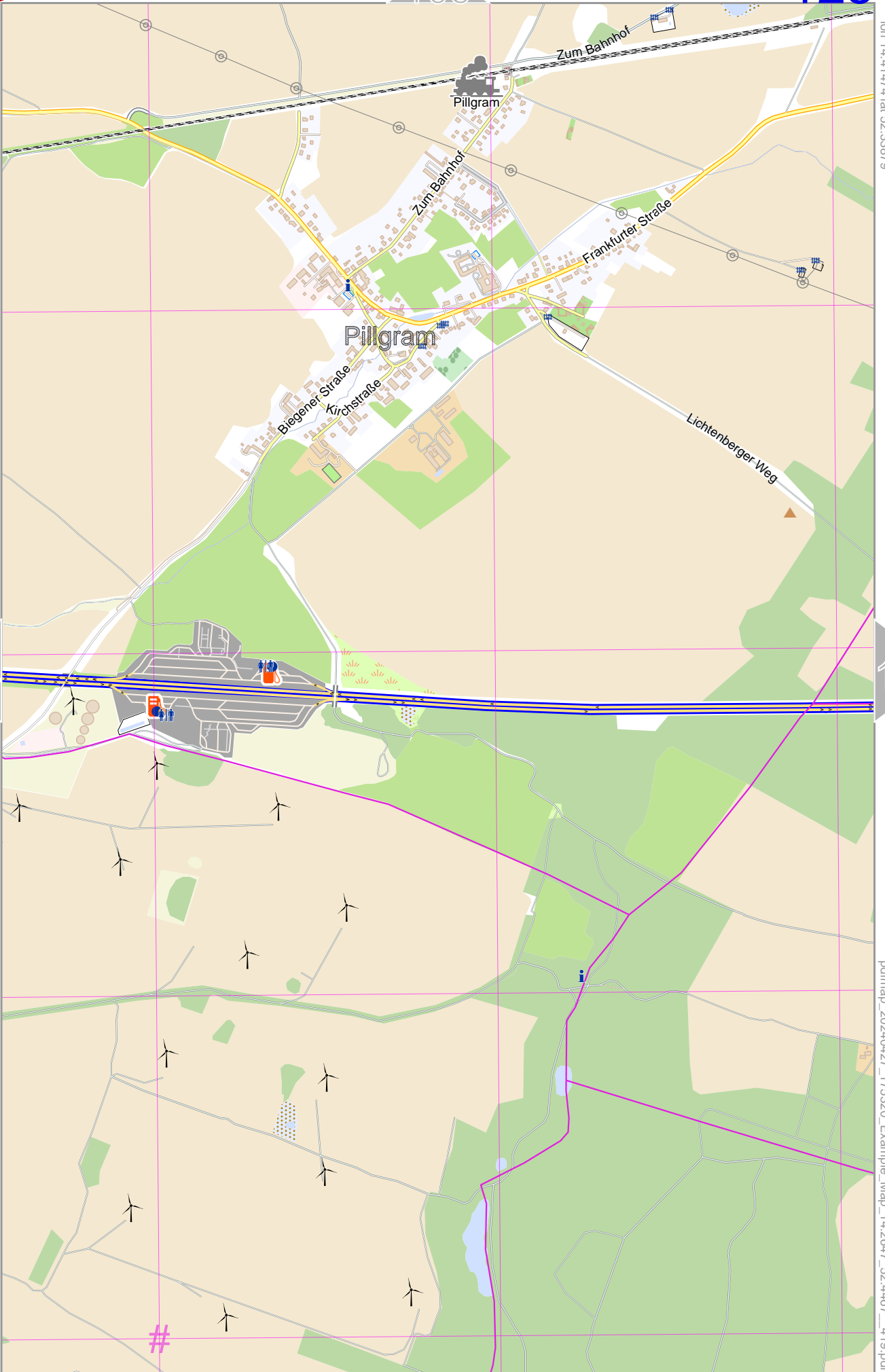
pdfmap_20240427_175320_Example_Map_14.2647_52.4467_419.pdf

UTM: 33 U easting 455.00 km northing 5795.00 km
UTM-Grid-width = 1000m



Map data © OpenStreetMap contributors

lon 14.41474 lat 52.33879



lon 14.37724 lat 52.30280 [nom. scale = 1 / 150000]

pdfmap_20240427_175320_Example_Map_14.2647_52.4467_419.pdf

UTM: 33 U easting 458.00 km northing 5795.00 km
UTM-Grid-width = 1000m

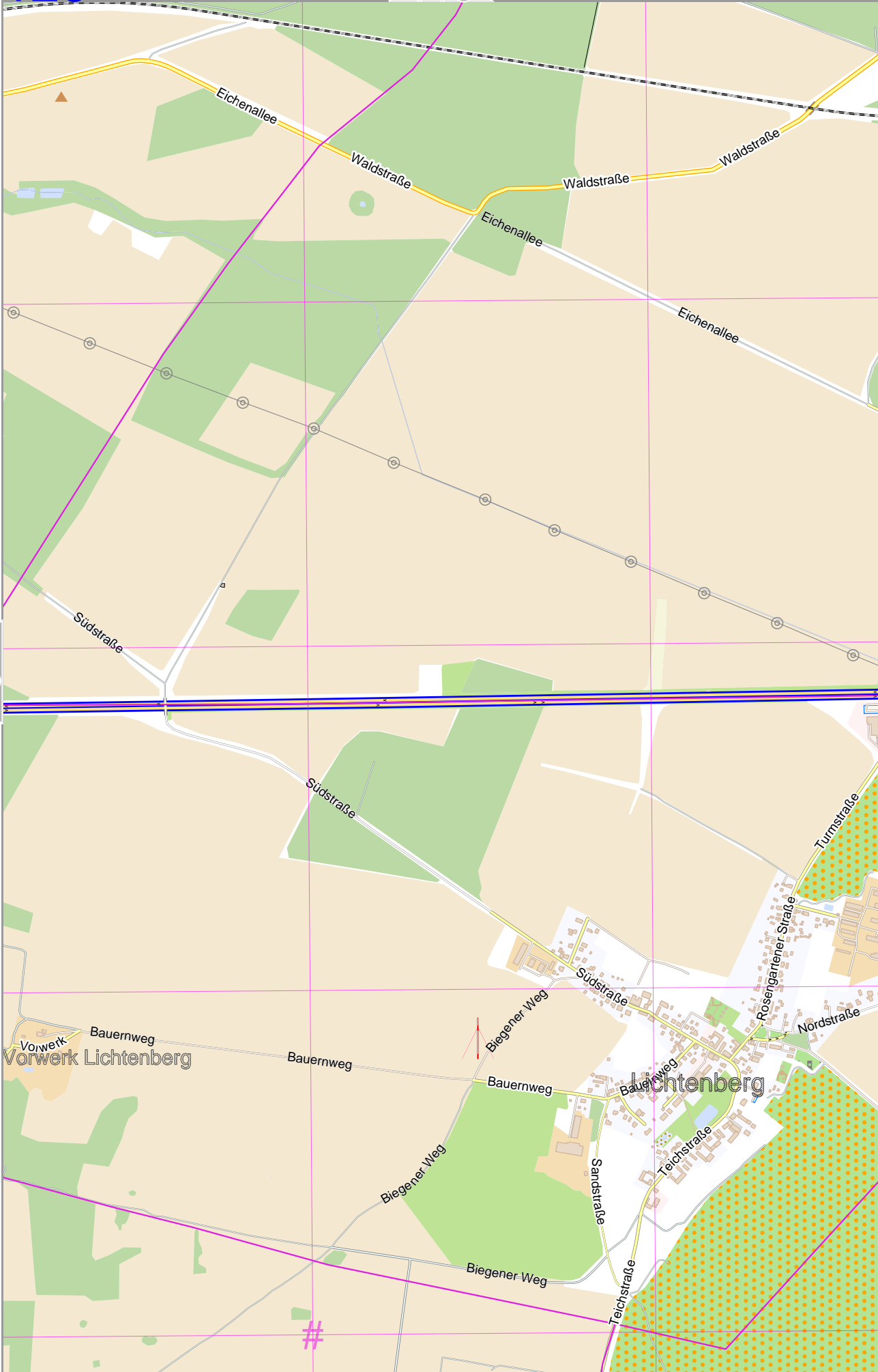


126

110

Map data © OpenStreetMap contributors

lon 14.46225 lat 52.33879



125

127

lon 14.41474 lat 52.30280 [nom. scale = 1 / 150000]

pdfmap_20240427_175320_Example_Map_14.2647_52.4467_419.pdf

UTM: 33 U easting 461.00 km northing 5795.00 km
UTM-Grid-width = 1000m



Map data © OpenStreetMap contributors

lon 14.48975 lat 52.33879

126

128

lon 14.45225 lat 52.30280 [nom. scale = 1 / 15000]

pdfmap_20240427_175320_Example_Map_14.2647_52.4467_419.pdf

UTM: 33 U easting 463.00 km northing 5795.00 km
UTM-Grid-width = 1000m



Map data © OpenStreetMap contributors

lon 14.52725 lat 52.33879



lon 14.48975 lat 52.30280 [nom. scale = 1 / 150000]

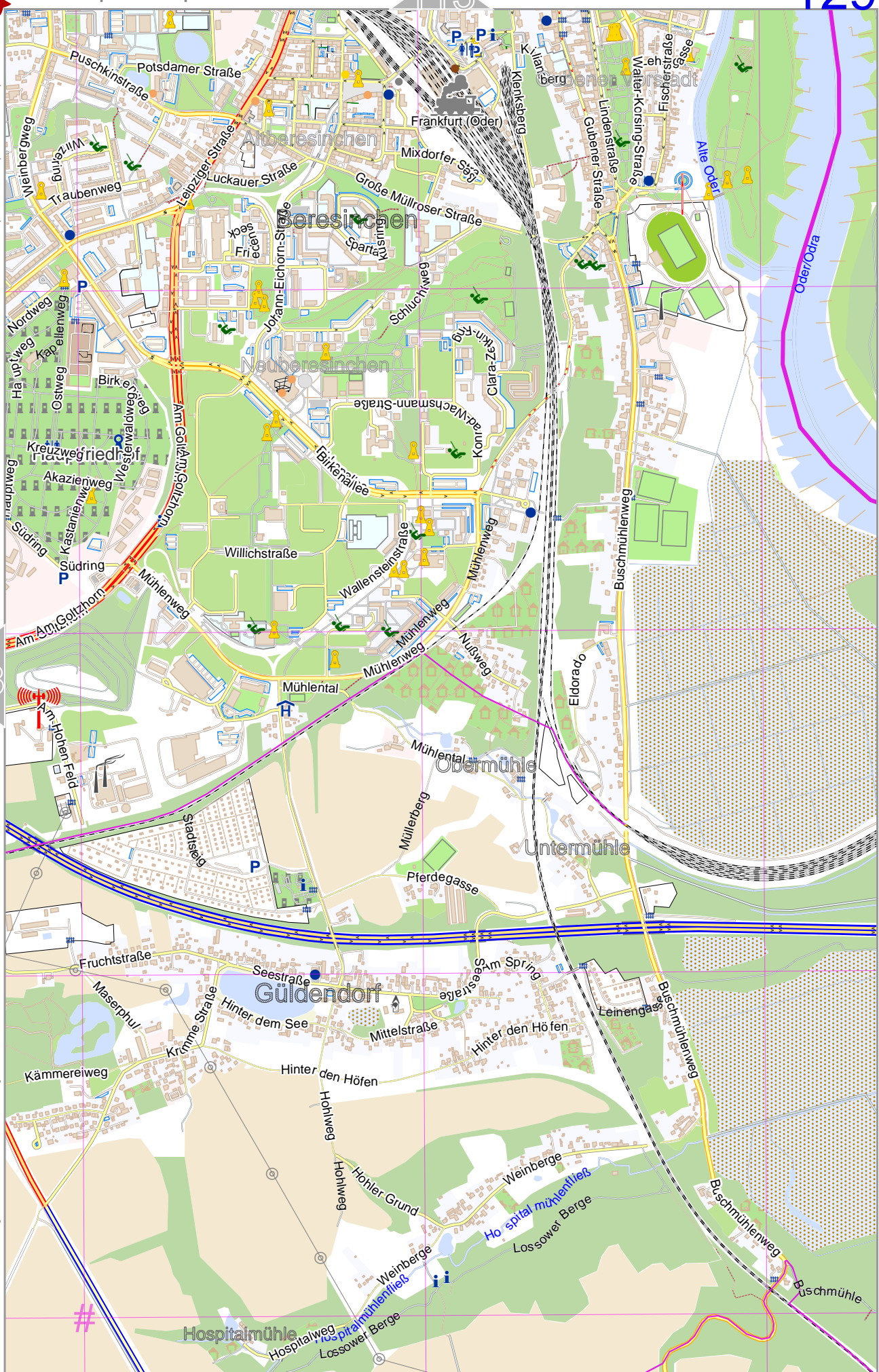
pdfmap_20240427_175320_Example_Map_14.2647_52.4467_419.pdf

UTM: 33 U easting 466.00 km northing 5795.00 km
UTM-Grid-width = 1000m



Map data © OpenStreetMap contributors

lon 14.56476 lat 52.33879



128

lon 14.52725 lat 52.30280 [nom. scale = 1 / 150000]

pdfmap_20240427_175320_Example_Map_14.2647_52.4467_419.pdf

UTM: 33 U easting 468.00 km northing 5795.00 km
UTM-Grid-width = 1000m