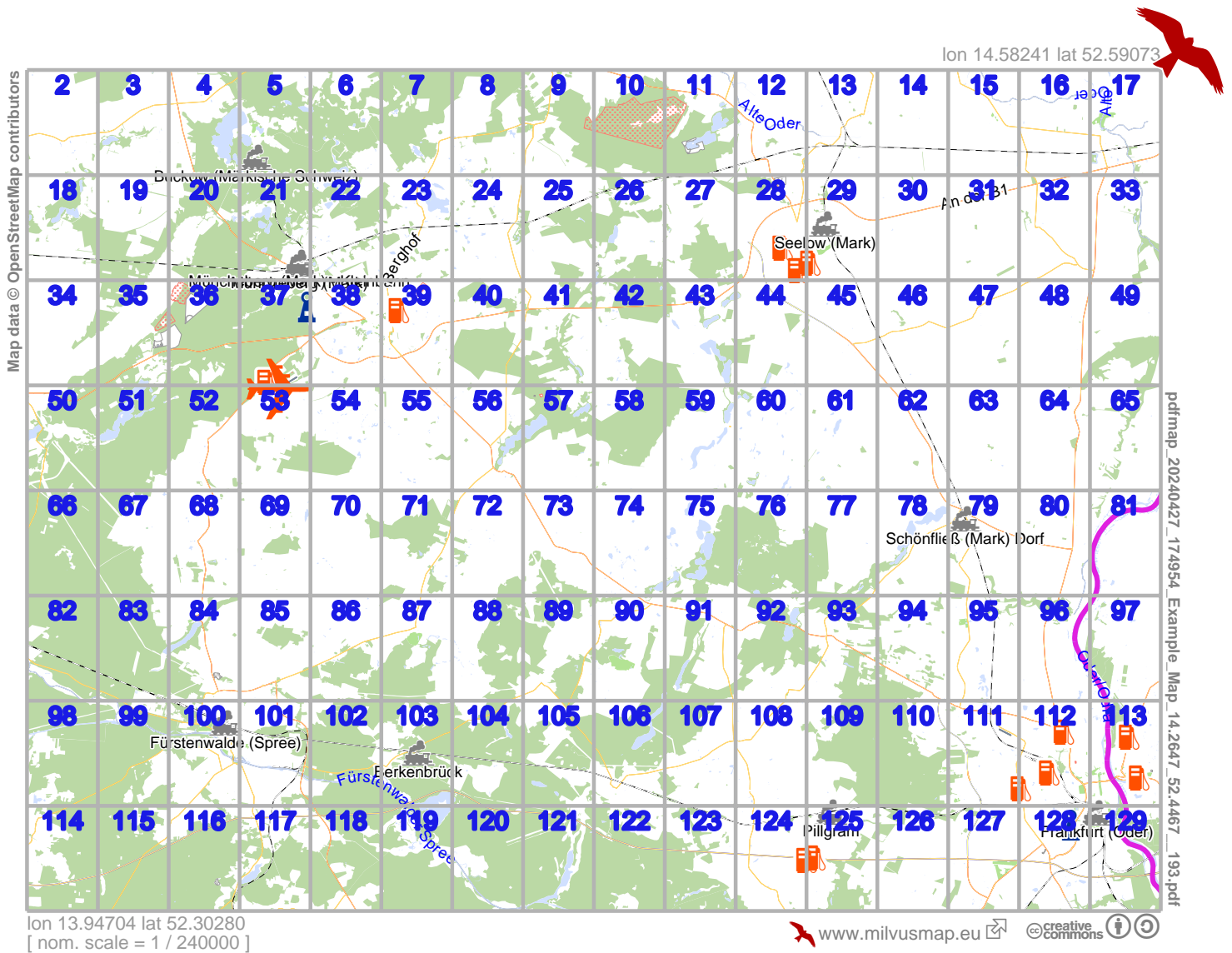
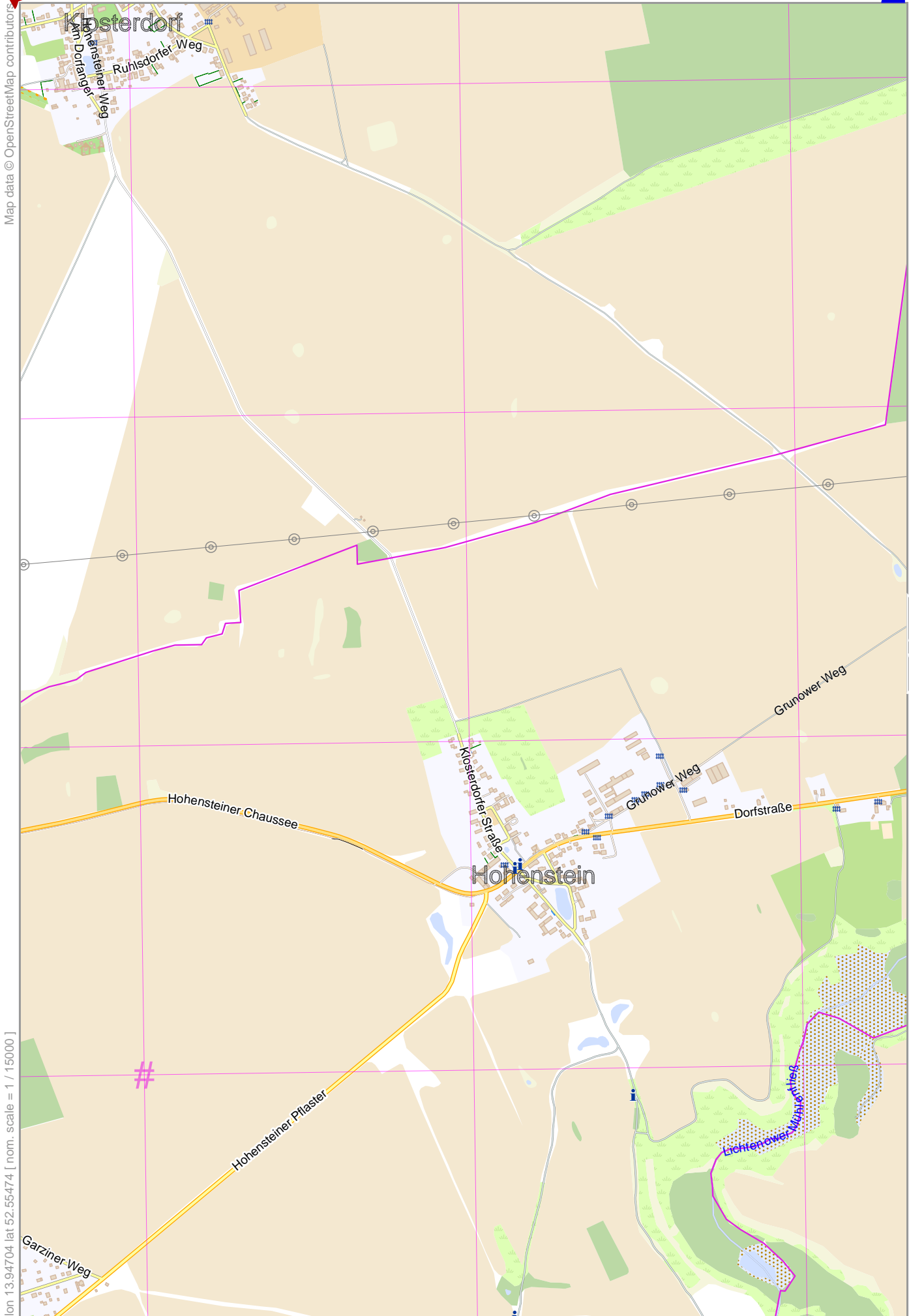


Example_Map





Example_Map



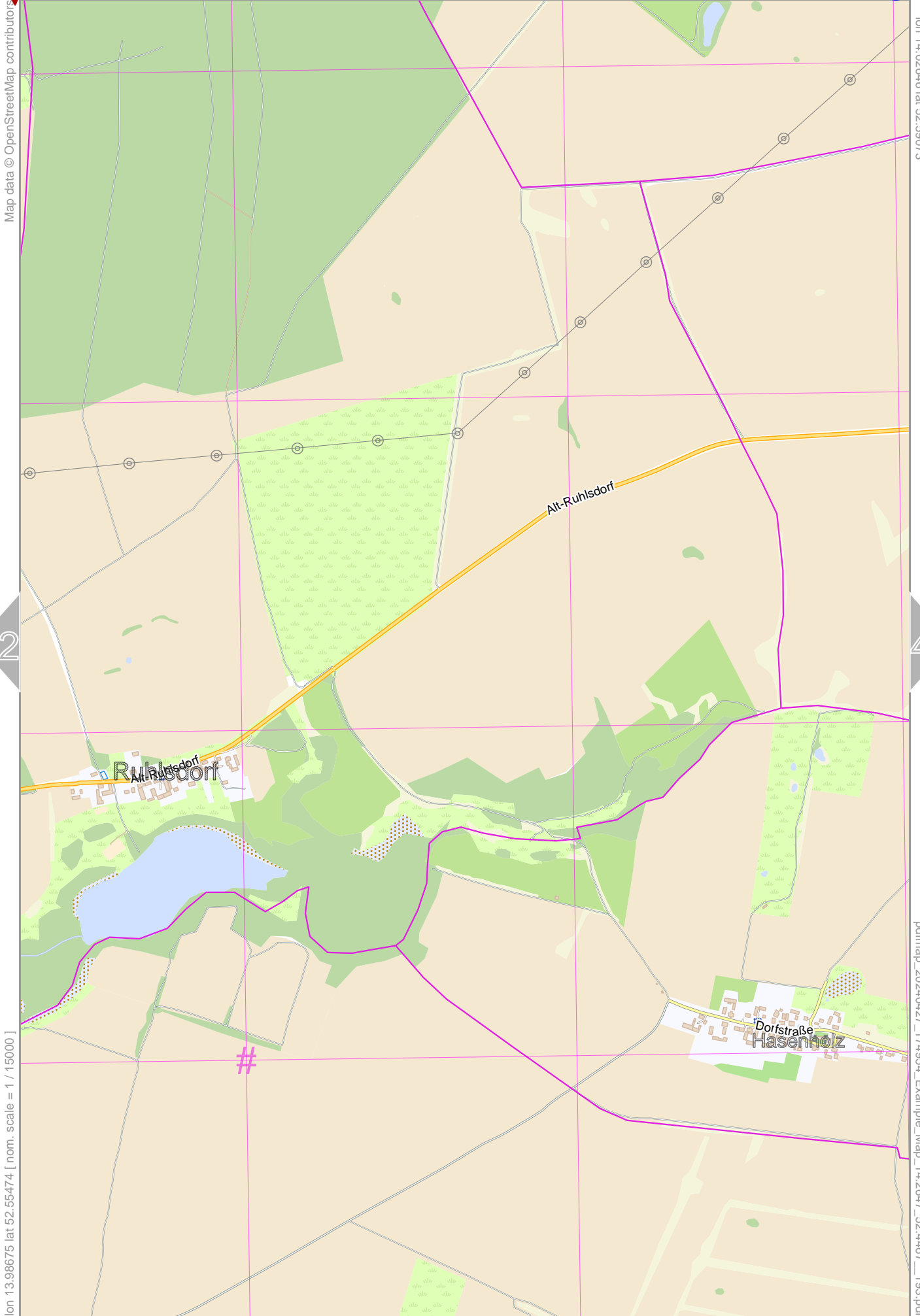
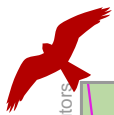
Map data © OpenStreetMap contributors

lon 13.98675 lat 52.59073

[lon 13.94704 lat 52.55474 | nom. scale = 1 / 15000]

pdfmap_20240427_174954_Example_Map_14.2647_52.4467_193.pdf

UTM: 33 U easting 429.00 km northing 5824.00 km
UTM-Grid-width = 1000m



Map data © OpenStreetMap contributors

lon 14.02646 lat 52.59073

[lon 13.99675 lat 52.55474] nom. scale = 1 / 150000

pdfmap_20240427_174954_Example_Map_14.2647_52.4467__193.pdf

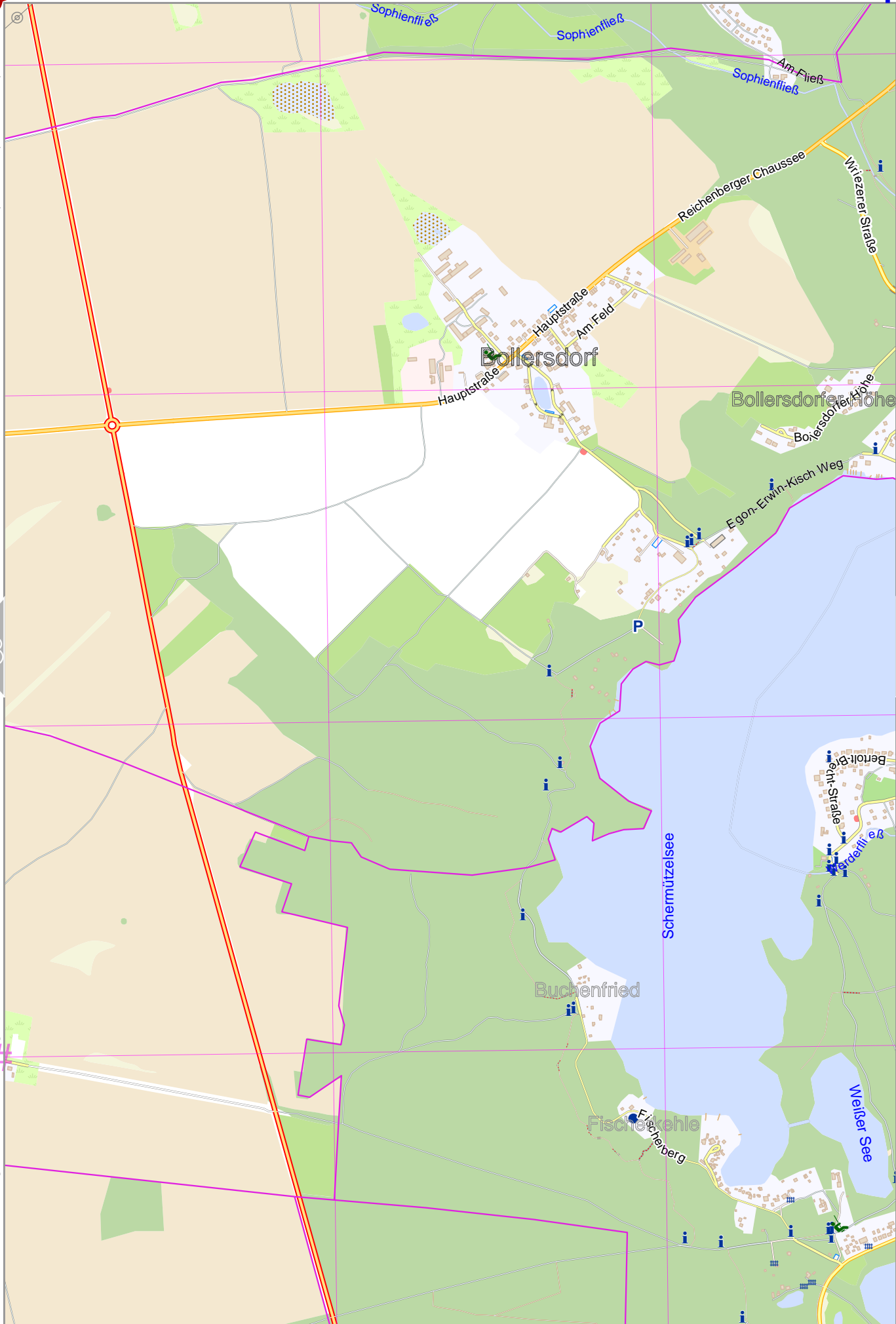
UTM: 33 U easting 432.00 km northing 5824.00 km
UTM-Grid-width = 1000m

Example_Map



Map data © OpenStreetMap contributors

lon 14.06617 lat 52.59073



lon 14.02646 lat 52.55474 [nom. scale = 1 / 15000]

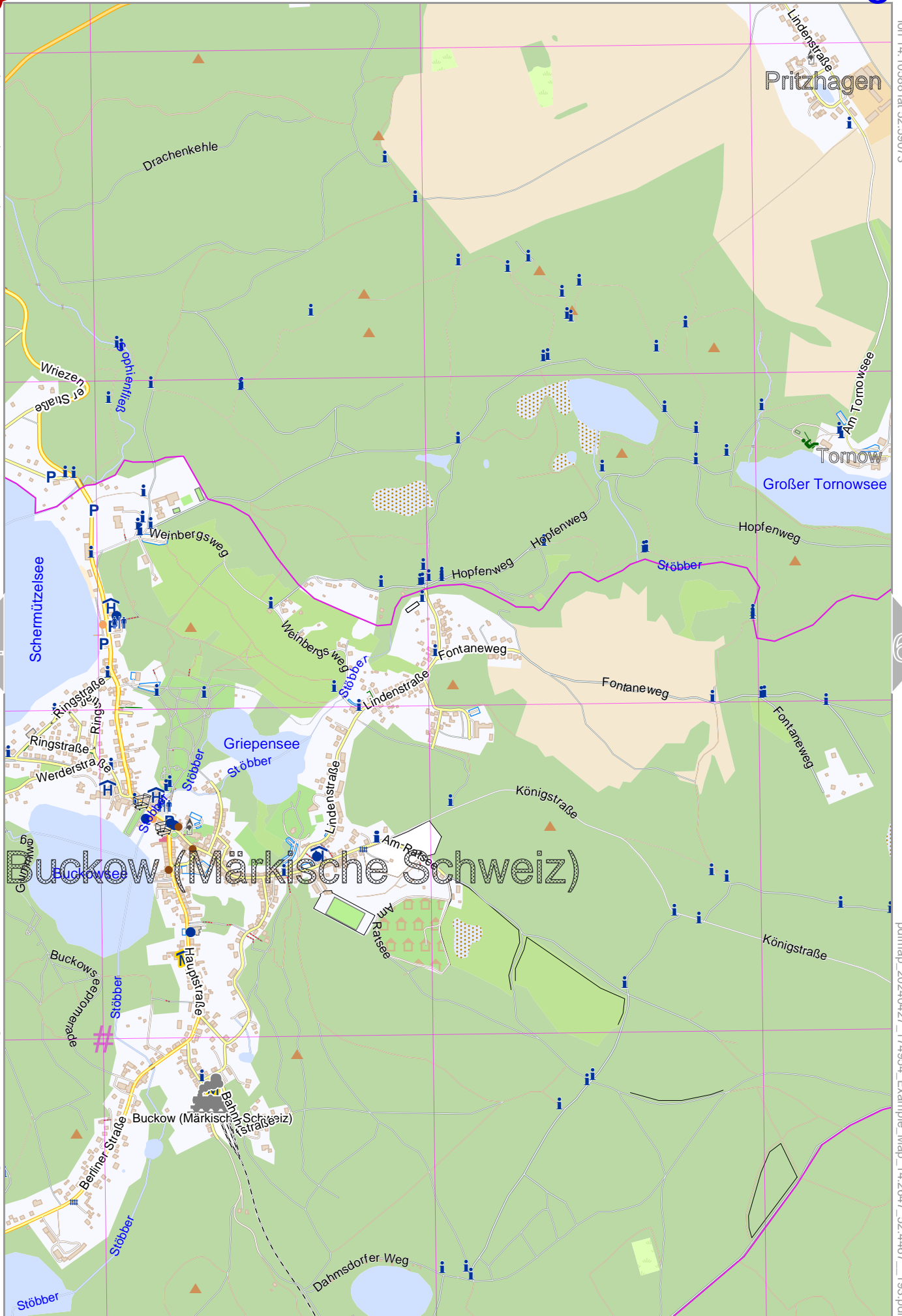
pdfmap_20240427_174954_Example_Map_14.2647_52.4467_193.pdf

UTM: 33 U easting 434.00 km northing 5824.00 km
UTM-Grid-width = 1000m



Map data © OpenStreetMap contributors

lon 14.10588 lat 52.59073



lon 14.06617 lat 52.55474 [nom. scale = 1 / 150000]

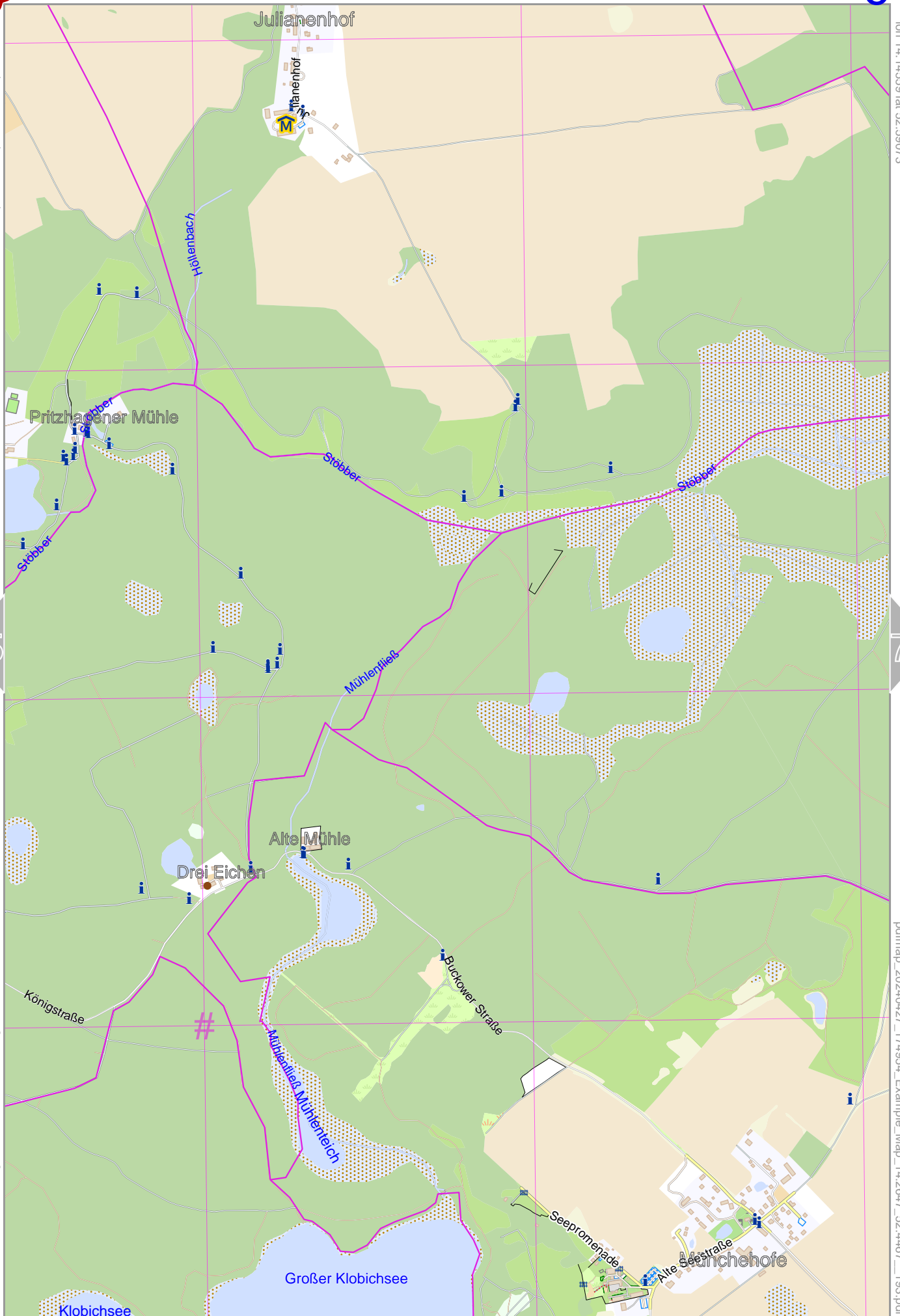
pdfmap_20240427_174954_Example_Map_14.2647_52.4467_193.pdf

UTM: 33 U easting 437.00 km northing 5824.00 km
UTM-Grid-width = 1000m



Map data © OpenStreetMap contributors

lon 14.14559 lat 52.59073



5

7

lon 14.10588 lat 52.55474 [nom. scale = 1 / 150000]

pdfmap_20240427_174954_Example_Map_14.2647_52.4467_193.pdf

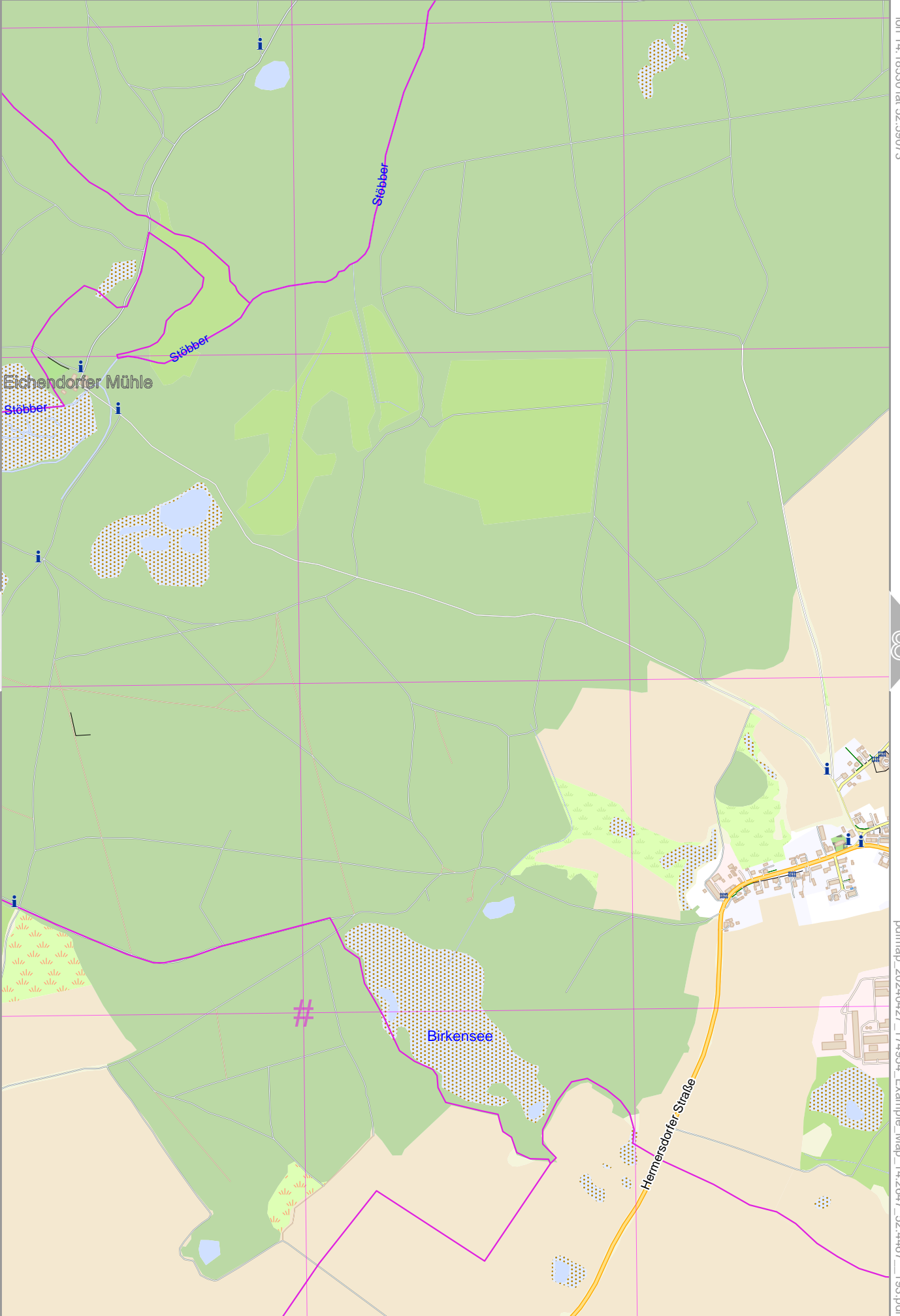
UTM: 33 U easting 440.00 km northing 5824.00 km
UTM-Grid-width = 1000m

22



Map data © OpenStreetMap contributors

lon 14.18530 lat 52.59073



lon 14.14569 lat 52.55474 [nom. scale = 1 / 150000]

pdfmap_20240427_174954_Example_Map_14.2647_52.4467_193.pdf

UTM: 33 U easting 443.00 km northing 5824.00 km
UTM-Grid-width = 1000m



Map data © OpenStreetMap contributors

lon 14.22501 lat 52.59073



[lon 14.18530 lat 52.55474] nom. scale = 1 / 150000

pdfmap_20240427_174954_Example_Map_14.2647_52.4467__193.pdf

Am Dorfeich

Hermersdorf

Strabe der Freundschaft

Reedsee

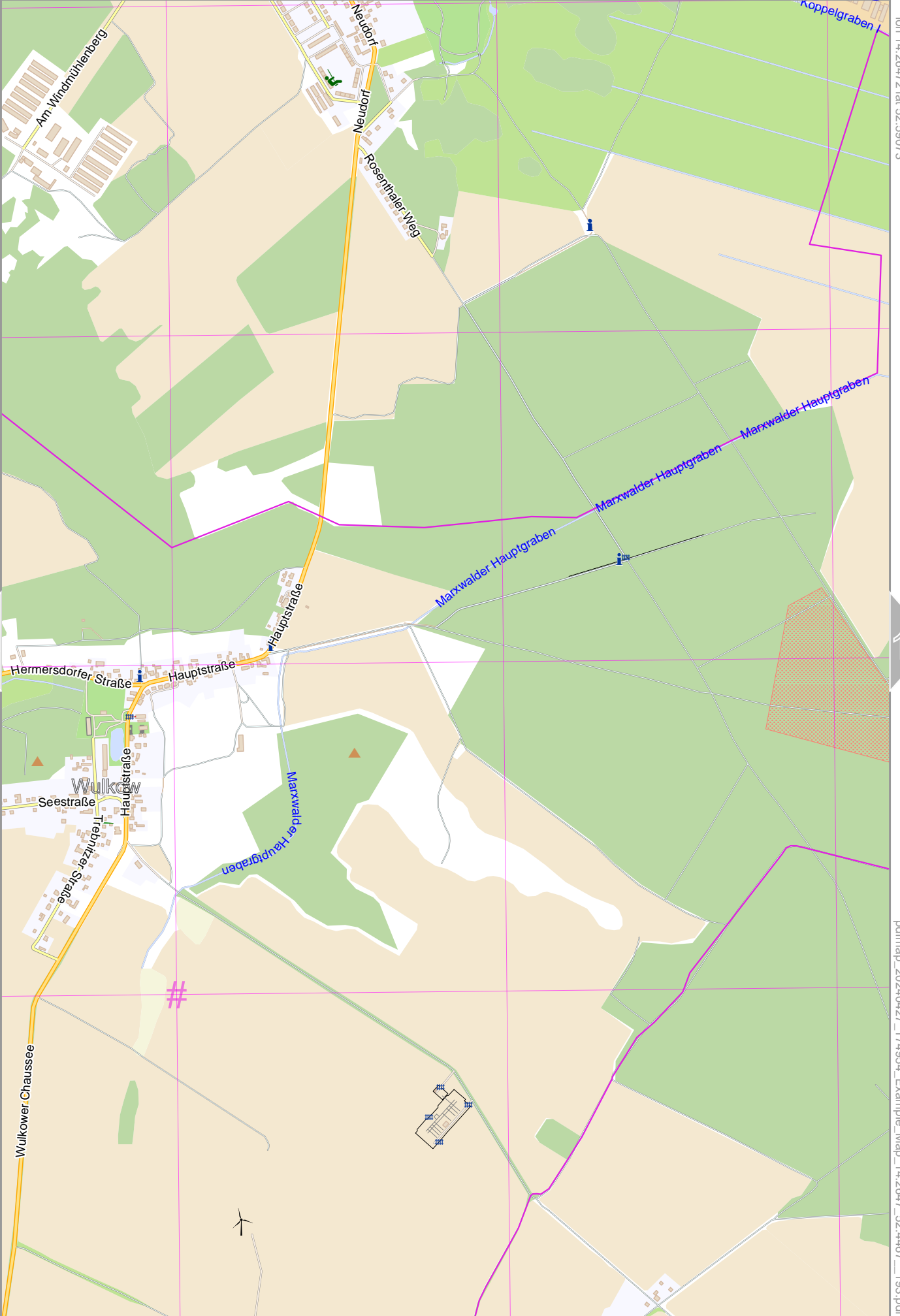
UTM: 33 U easting 445.00 km northing 5824.00 km
UTM-Grid-width = 1000m





Map data © OpenStreetMap contributors

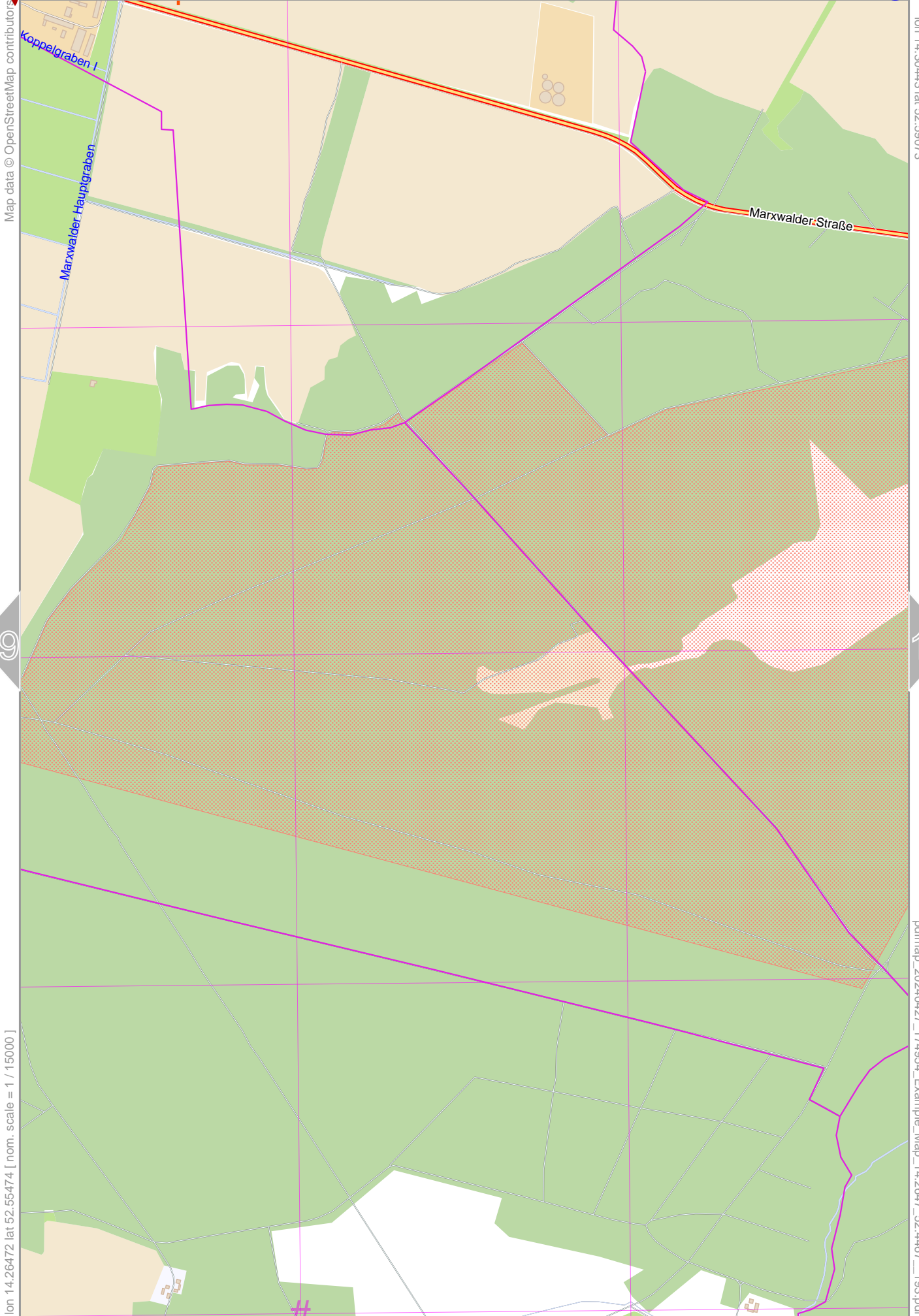
lon 14.26472 lat 52.59073



lon 14.22501 lat 52.55474 [nom. scale = 1 / 150000]

pdfmap_20240427_174954_Example_Map_14.2647_52.4467_193.pdf

UTM: 33 U easting 448.00 km northing 5824.00 km
UTM-Grid-width = 1000m



Map data © OpenStreetMap contributors

lon 14.30443 lat 52.59073

[lon 14.26472 lat 52.55474 | nom. scale = 1 / 150000]

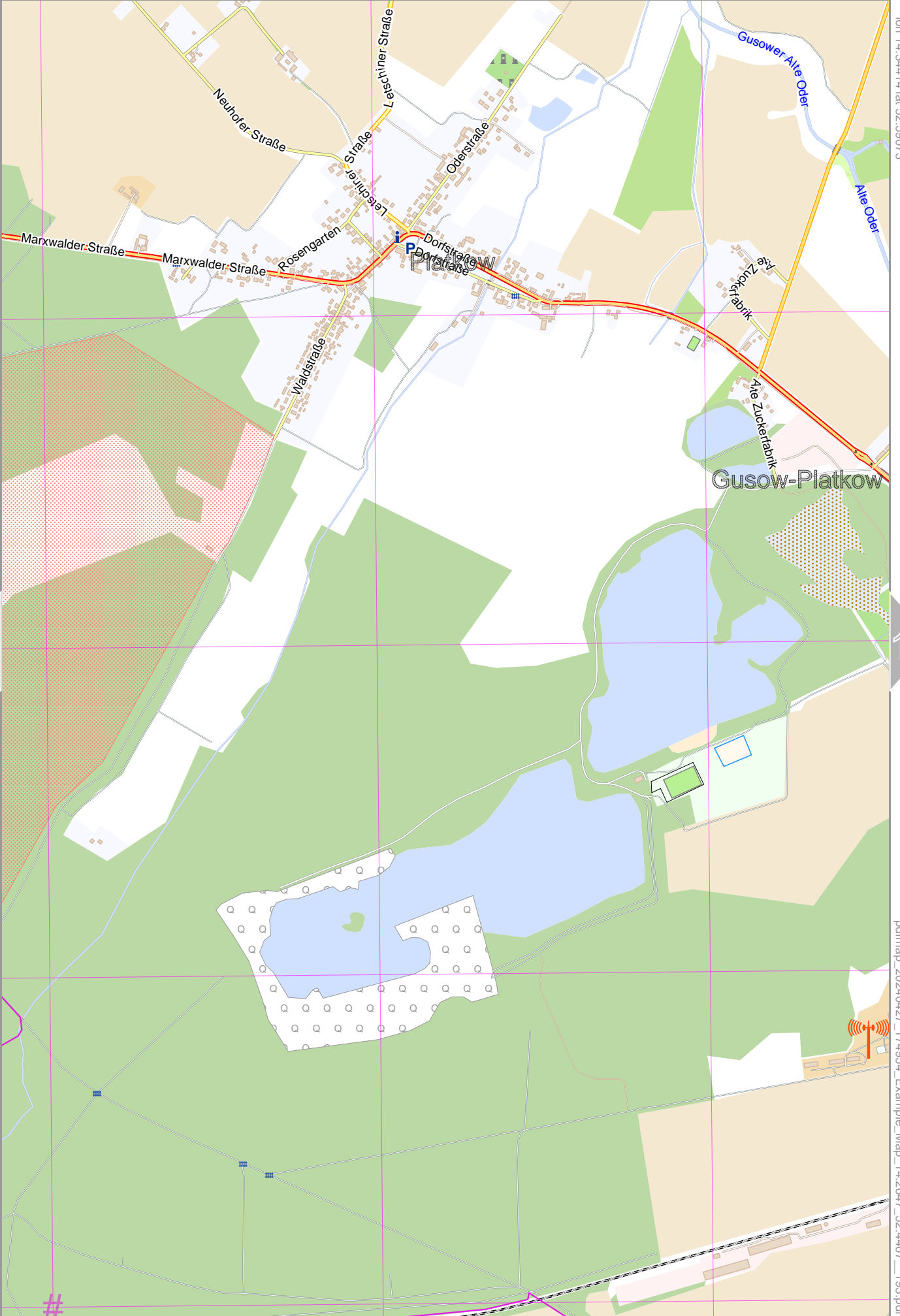
pdfmap_20240427_174954_Example_Map_14.2647_52.4467__193.pdf

UTM: 33 U easting 451.00 km northing 5823.00 km
UTM-Grid-width = 1000m



Map data © OpenStreetMap contributors

lon 14.34414 lat 52.59073



10

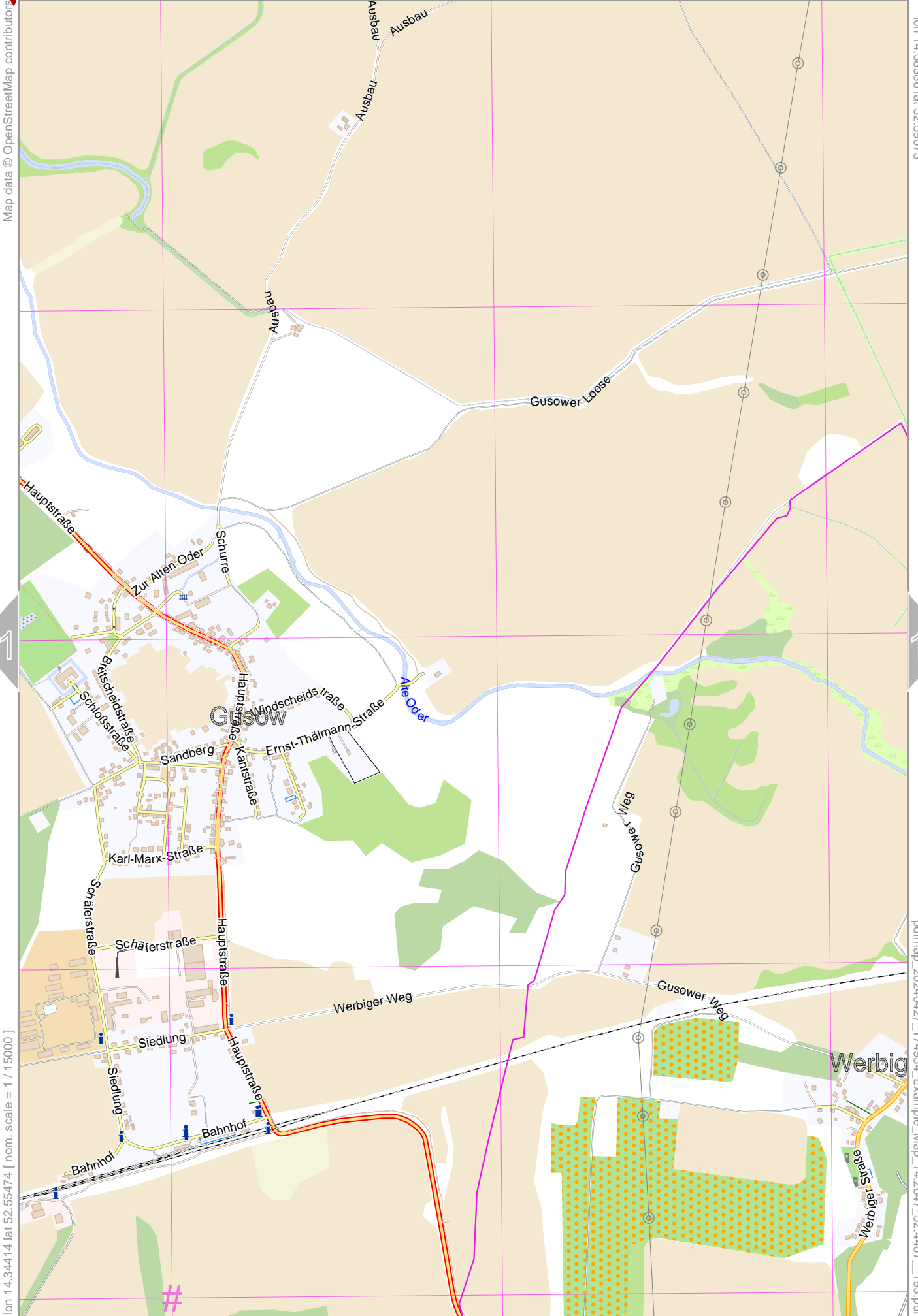
12

[lon 14.30443 lat 52.55474] nom. scale = 1 / 150000

pdfmap_20240427_174954_Example_Map_14.2647_52.4467_193.pdf

UTM: 33 U easting 453.00 km northing 5823.00 km
UTM-Grid-width = 1000m

27



lon 14.34414 lat 52.55474 [nom. scale = 1 / 15000]

UTM: 33 U easting 456.00 km northing 5823.00 km
UTM-Grid-width = 1000m

lon 14.38386 lat 52.59073

pdfmap_20240427_174954_Example_Map_14.2647_52.4467_193.pdf



Map data © OpenStreetMap contributors

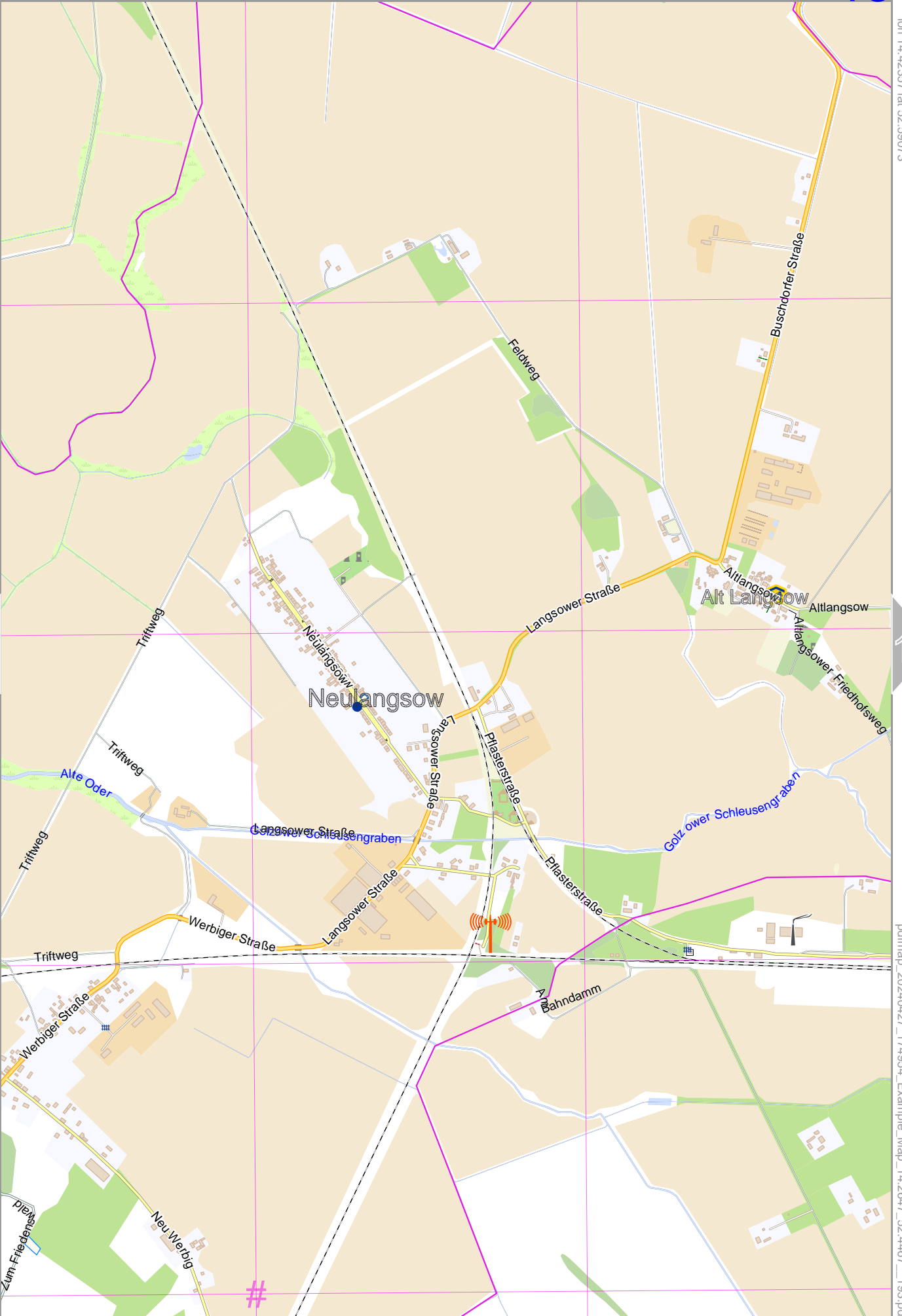
lon 14.42357 lat 52.59073

12

14

[lon 14.39386 lat 52.55474 [nom. scale = 1 / 150000

pdfmap_20240427_174954_Example_Map_14.2647_52.4467_193.pdf



UTM: 33 U easting 459.00 km northing 5823.00 km
UTM-Grid-width = 1000m

29



Map data © OpenStreetMap contributors

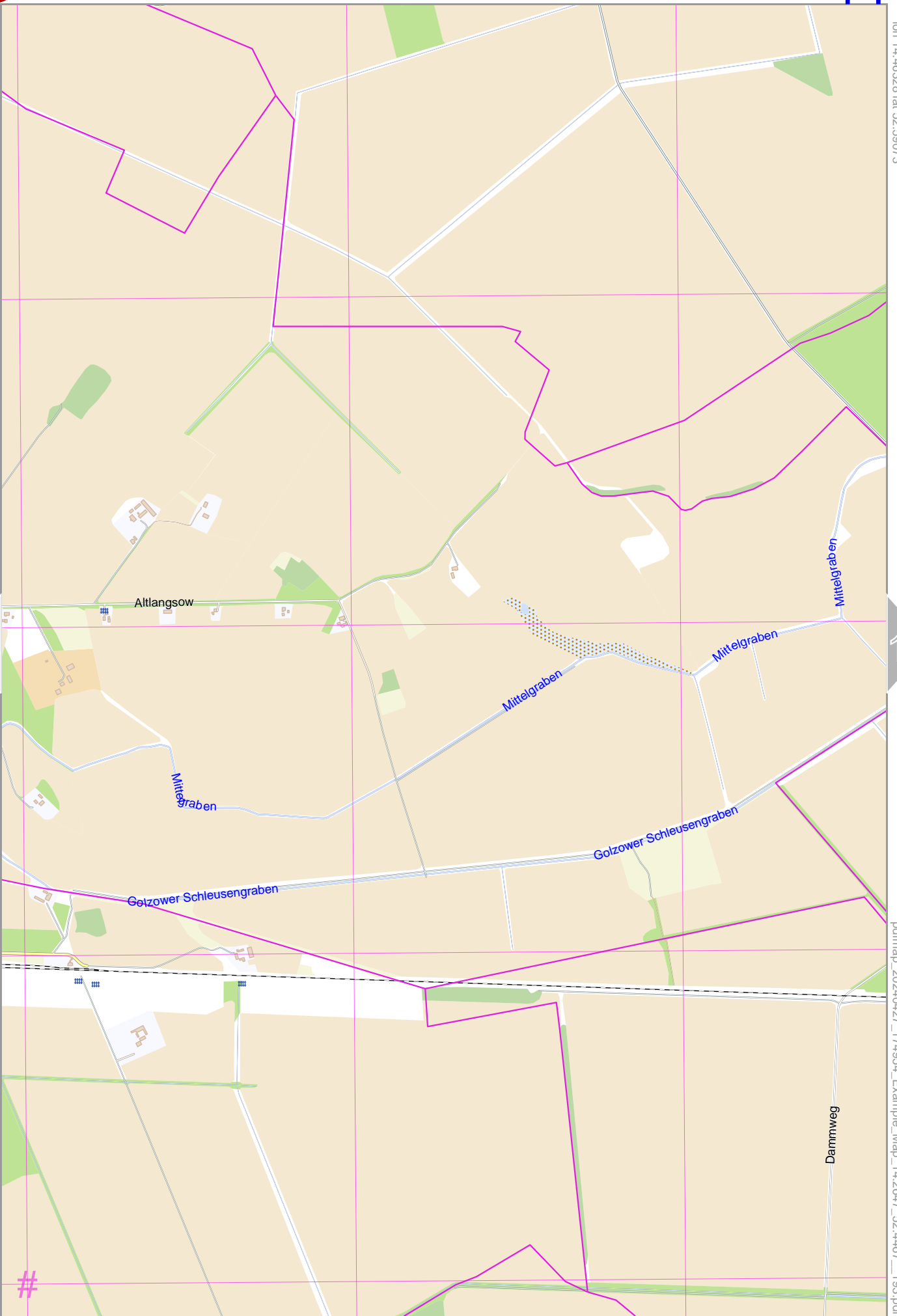
lon 14.46328 lat 52.59073

13

15

[lon 14.42357 lat 52.55474 | nom. scale = 1 / 15000]

pdfmap_20240427_174954_Example_Map_14.2647_52.4467_193.pdf



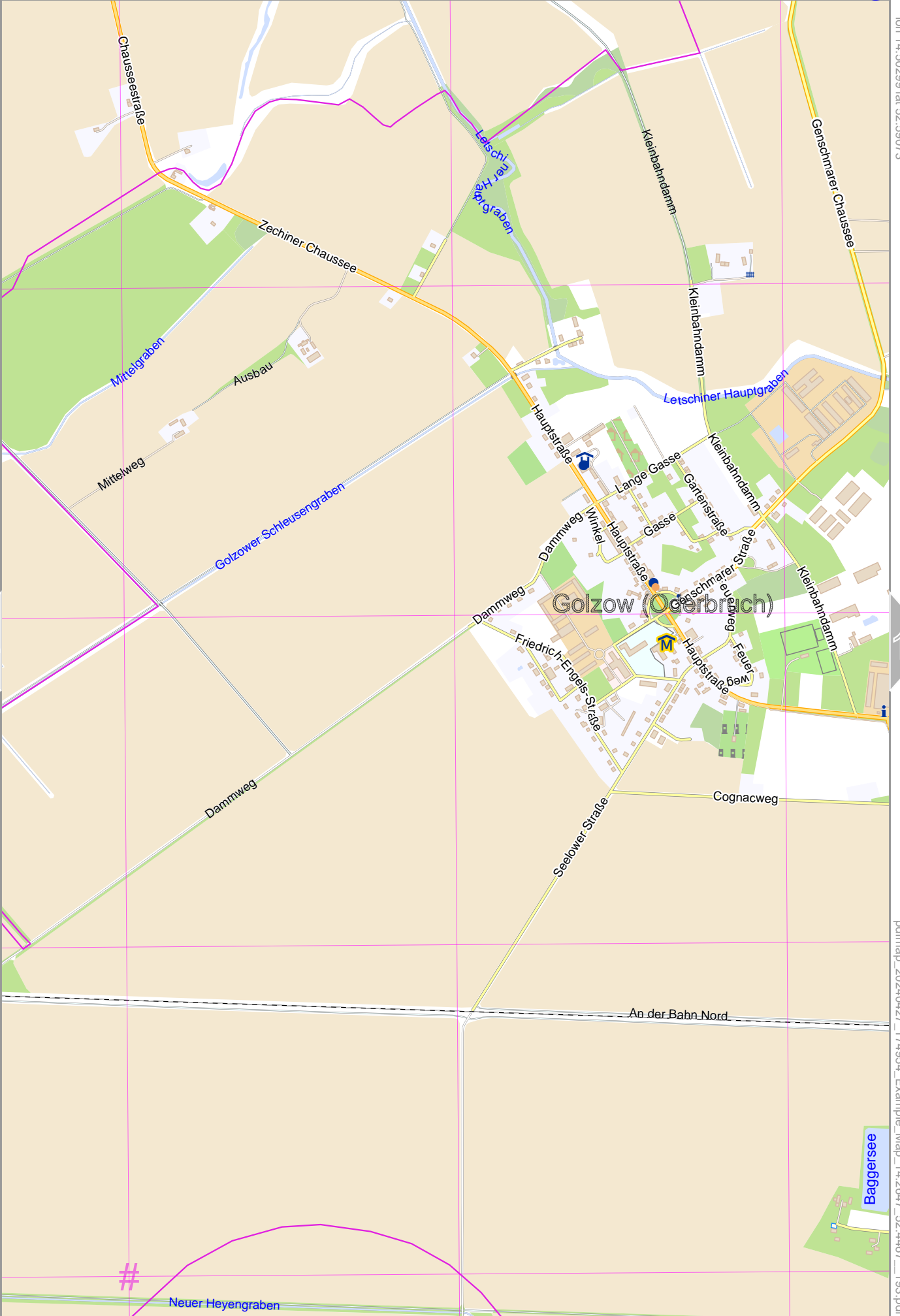
UTM: 33 U easting 461.00 km northing 5823.00 km
UTM-Grid-width = 1000m

30



Map data © OpenStreetMap contributors

lon 14.50299 lat 52.59073



14

16

[lon 14.46328 lat 52.55474] nom. scale = 1 / 150000

pdfmap_20240427_174954_Example_Map_14.2647_52.4467_193.pdf

UTM: 33 U easting 464.00 km northing 5823.00 km
UTM-Grid-width = 1000m

31

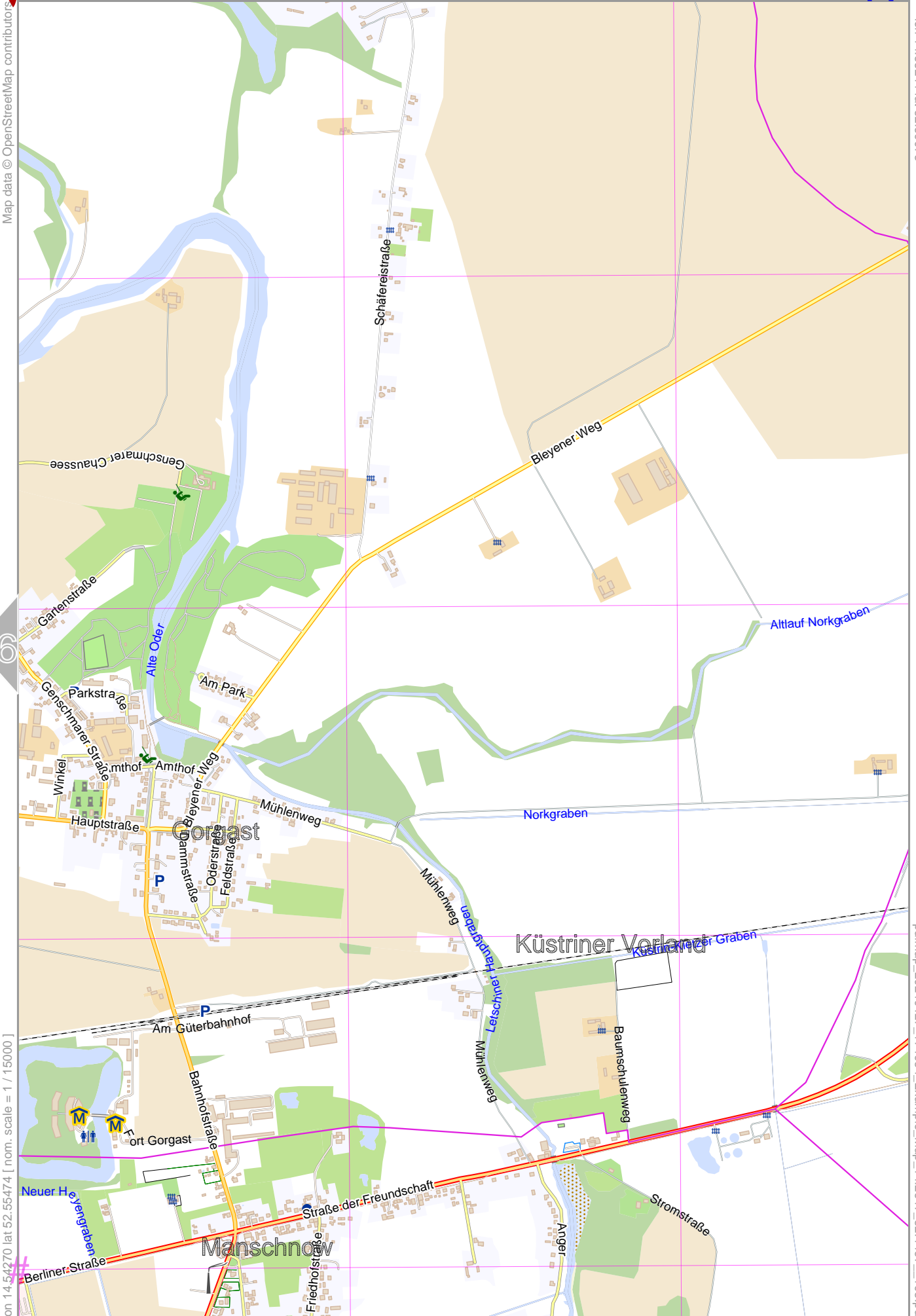


lon 14.50299 lat 52.55474 [nom. scale = 1 / 15000]

UTM: 33 U easting 467.00 km northing 5823.00 km
UTM-Grid-width = 1000m

lon 14.54270 lat 52.59073

pdfmap_20240427_174954_Example_Map_14.2647_52.4467_193.pdf



lon 14.54270 lat 52.55474 [nom. scale = 1 / 15000]

pdfmap_20240427_174954_Example_Map_14.2647_52.4467_193.pdf

UTM: 33 U easting 469.00 km northing 5823.00 km
UTM-Grid-width = 1000m

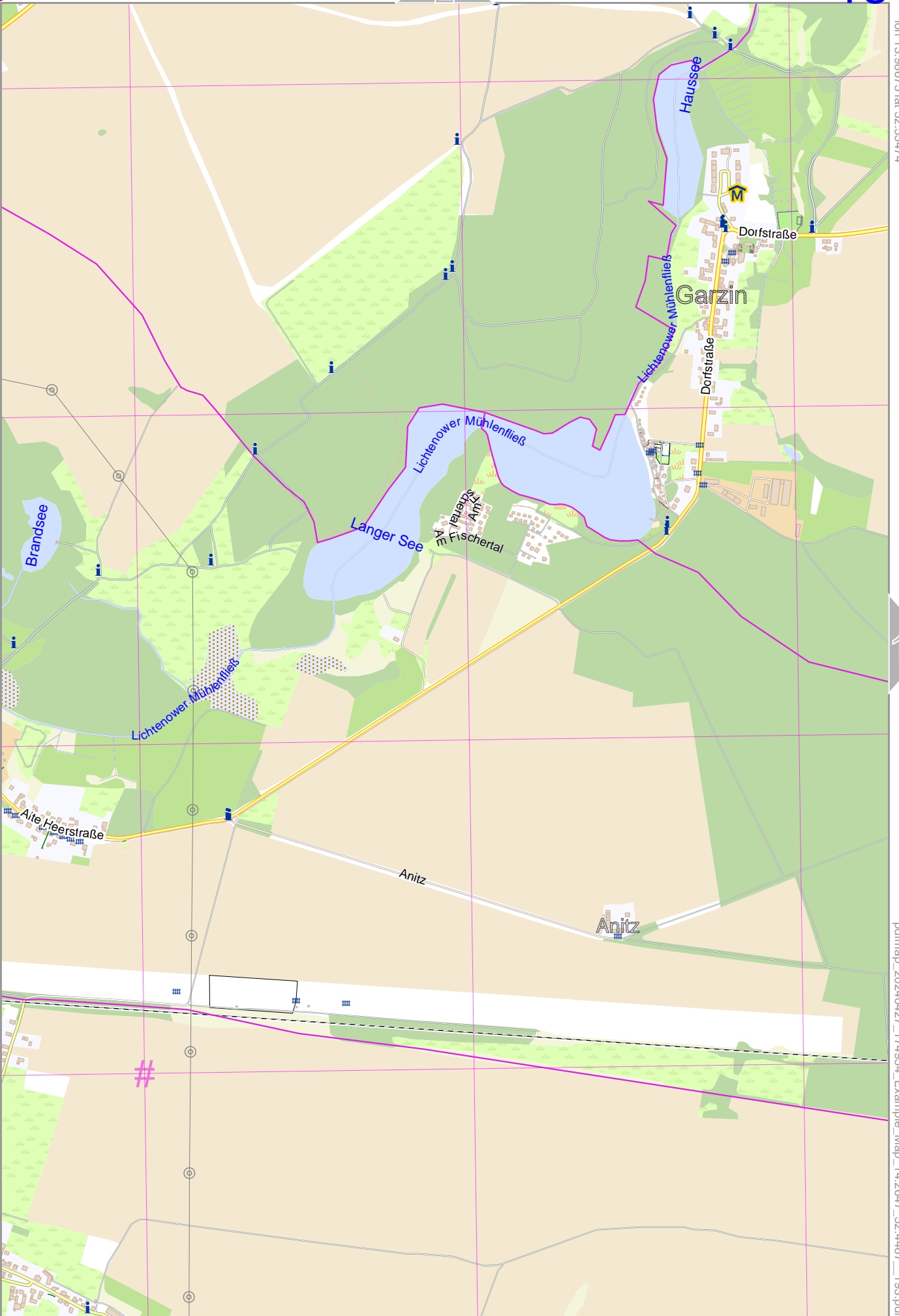


Map data © OpenStreetMap contributors

lon 13.98675 lat 52.55474

[lon 13.94704 lat 52.51874] [nom. scale = 1 / 150000]

pdfmap_20240427_174954_Example_Map_14.2647_52.4467_193.pdf





Map data © OpenStreetMap contributors

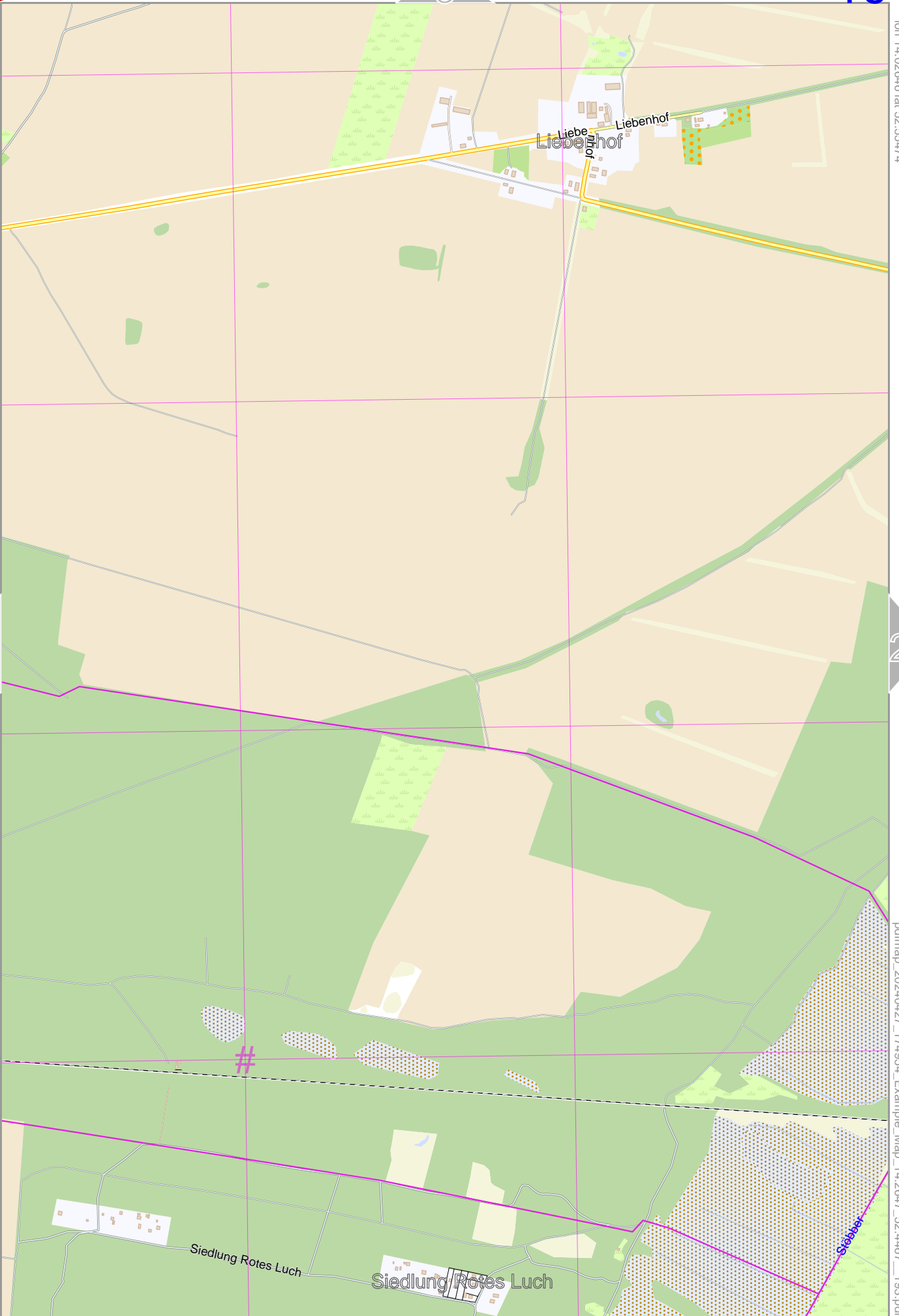
lon 14.02646 lat 52.55474

18

20

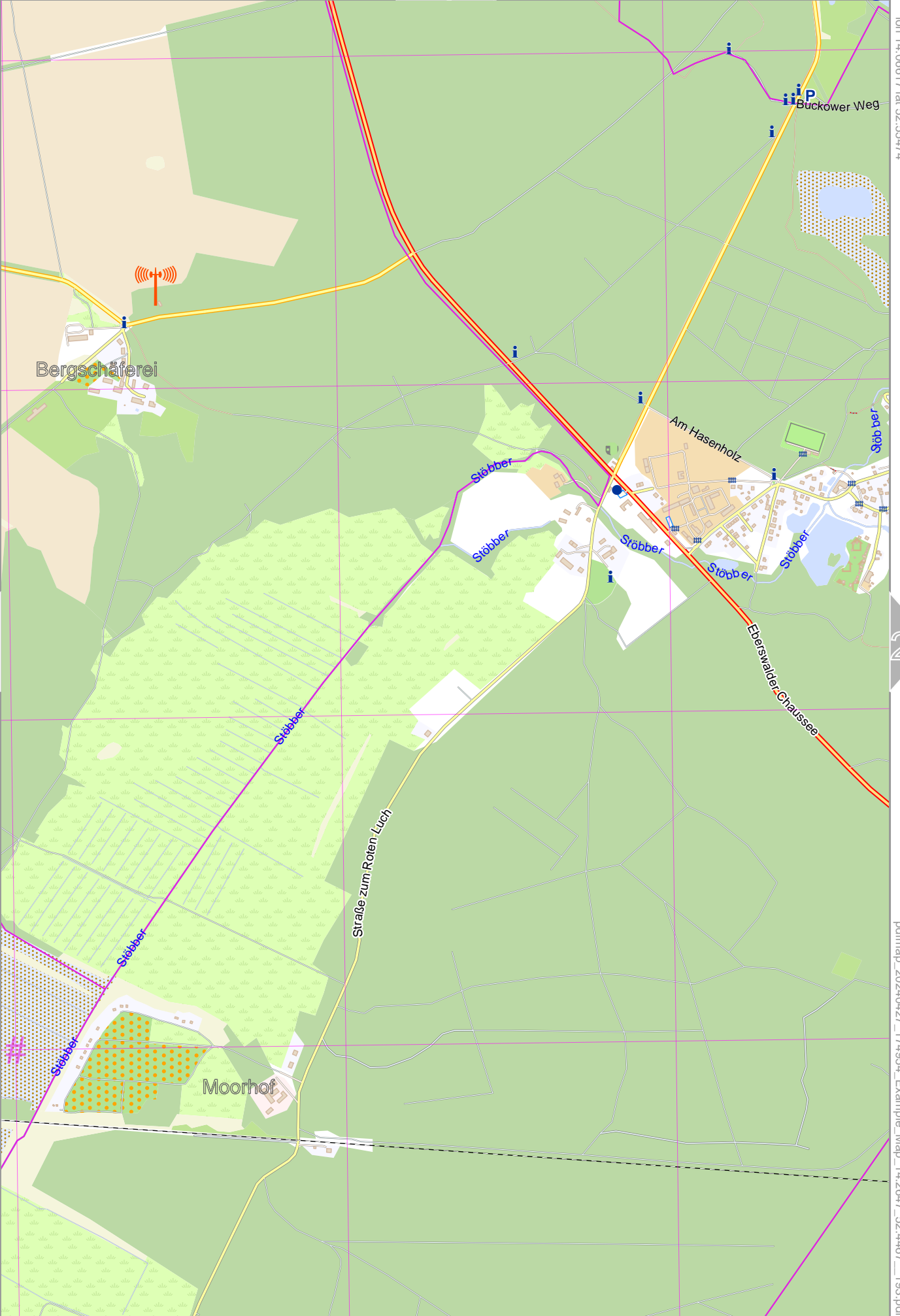
[lon 13.99675 lat 52.51874 [nom. scale = 1 / 150000]

pdfmap_20240427_174954_Example_Map_14.2647_52.4467_193.pdf



UTM: 33 U easting 432.00 km northing 5820.00 km
UTM-Grid-width = 1000m

35





Map data © OpenStreetMap contributors

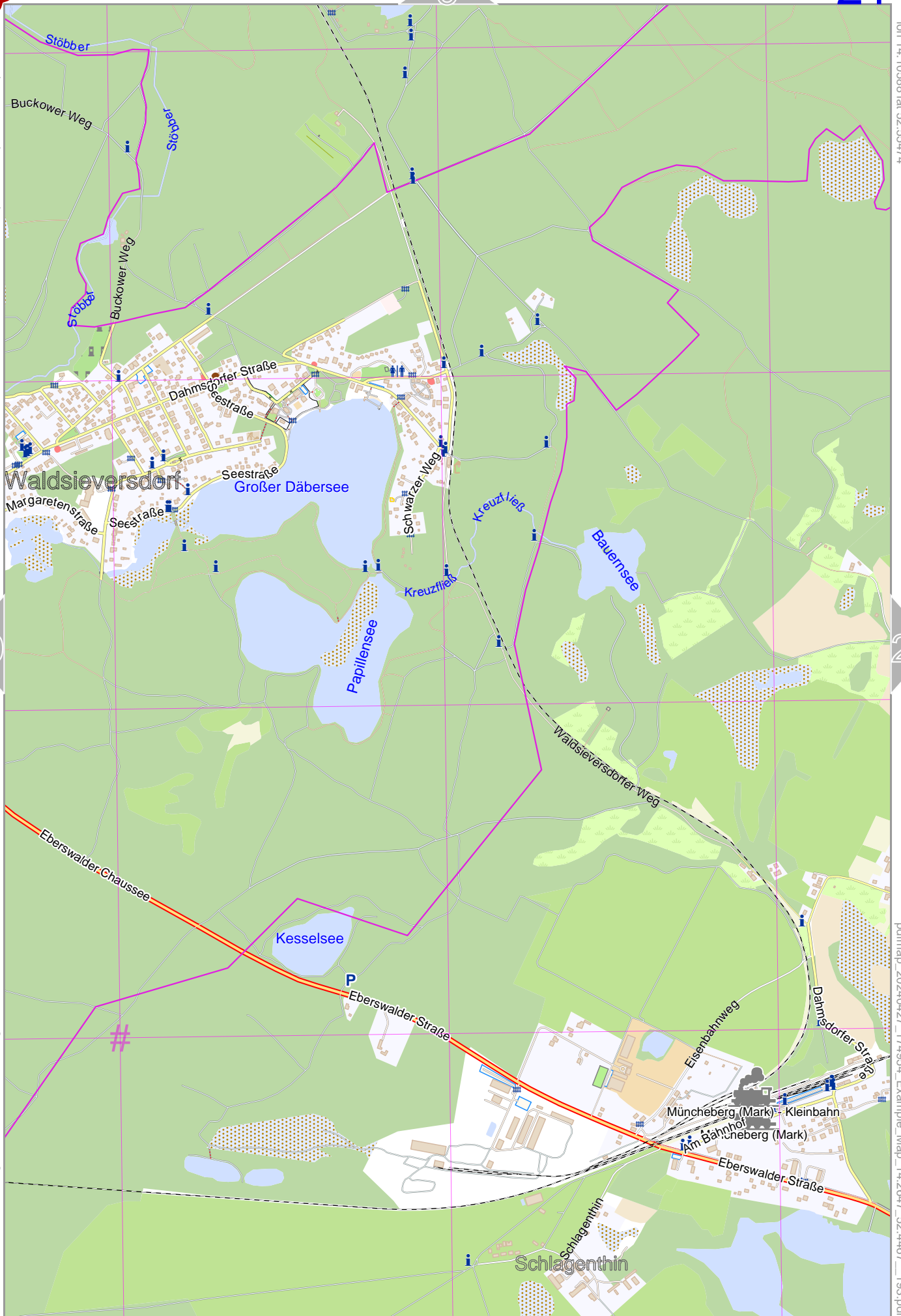
lon 14.10588 lat 52.55474

20

22

[lon 14.06617 lat 52.51874 [nom. scale = 1 / 150000]

pdfmap_20240427_174954_Example_Map_14.2647_52.4467_193.pdf

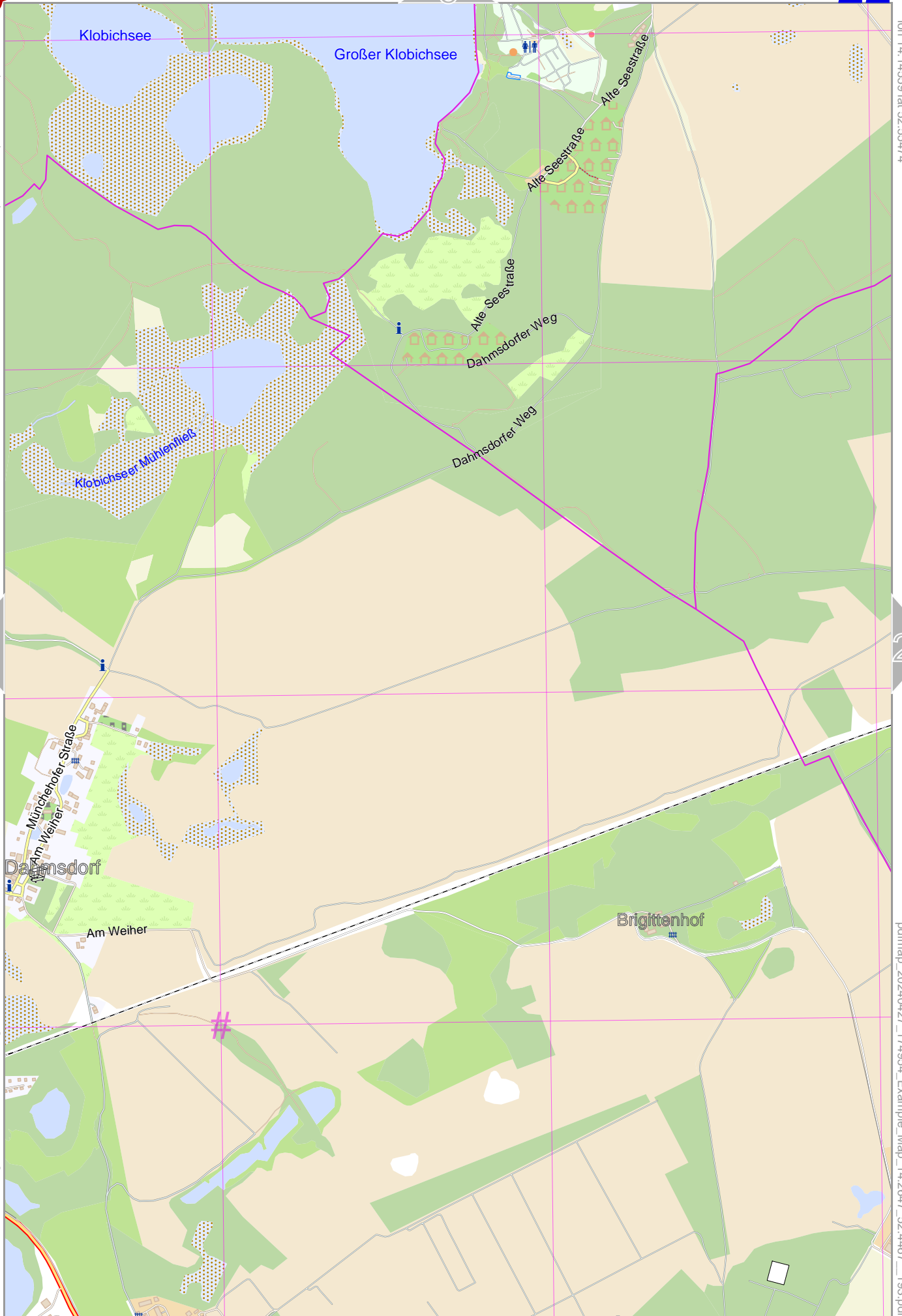


UTM: 33 U easting 437.00 km northing 5820.00 km
UTM-Grid-width = 1000m



Map data © OpenStreetMap contributors

lon 14.14559 lat 52.55474



21

23

[lon 14.10588 lat 52.51874 [nom. scale = 1 / 150000]

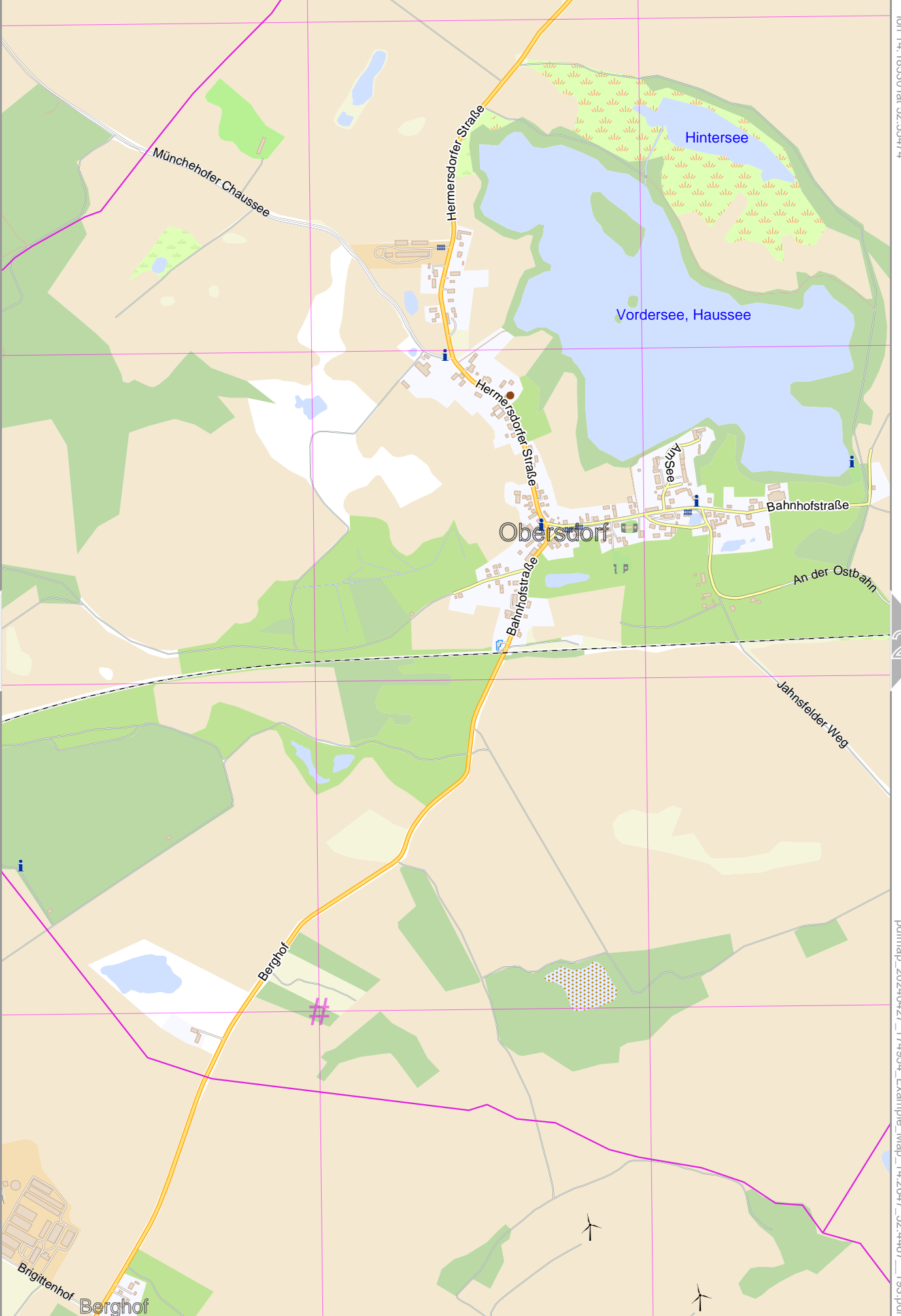
pdfmap_20240427_174954_Example_Map_14.2647_52.4467_193.pdf

UTM: 33 U easting 440.00 km northing 5820.00 km
UTM-Grid-width = 1000m



Map data © OpenStreetMap contributors

lon 14.18530 lat 52.55474



22

24

lon 14.14559 lat 52.51874 [nom. scale = 1 / 150000]

pdfmap_20240427_174954_Example_Map_14.2647_52.4467_193.pdf



Map data © OpenStreetMap contributors

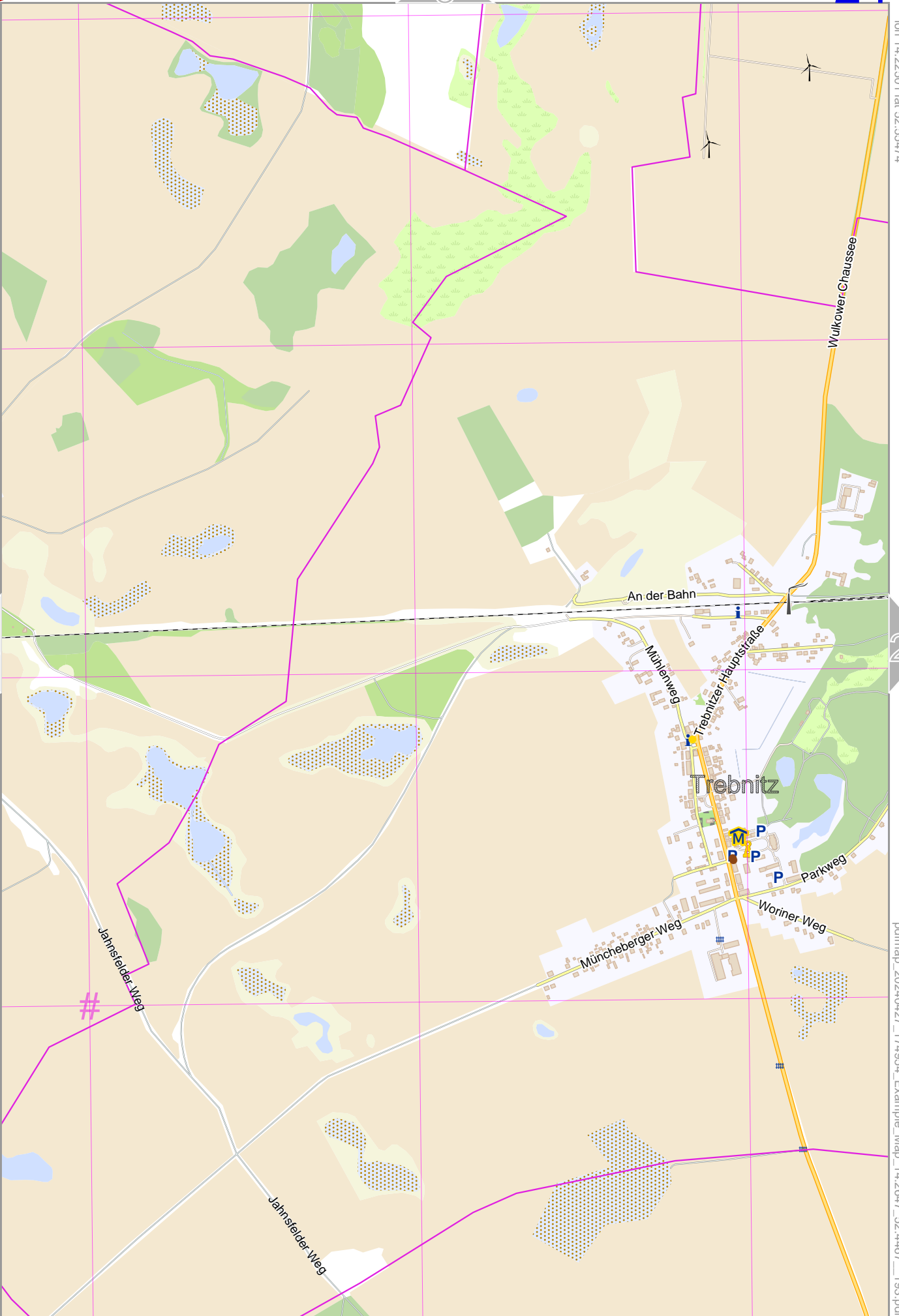
lon 14.22501 lat 52.55474

23

25

[lon 14.18530 lat 52.51874 [nom. scale = 1 / 150000]

pdfmap_20240427_174954_Example_Map_14.2647_52.4467_193.pdf



UTM: 33 U easting 445.00 km northing 5820.00 km
UTM-Grid-width = 1000m

40



Map data © OpenStreetMap contributors

lon 14.26472 lat 52.55474

24

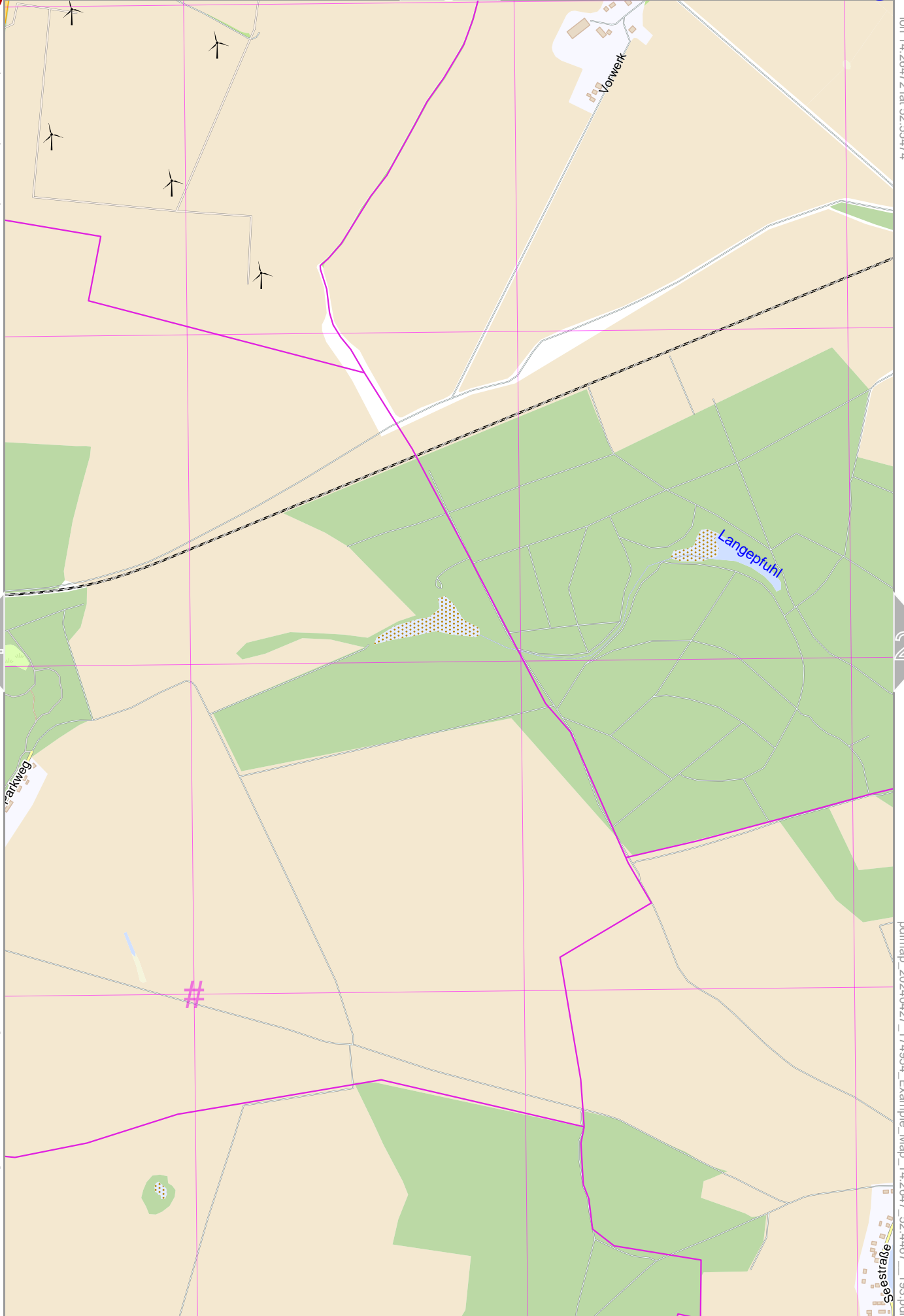
26

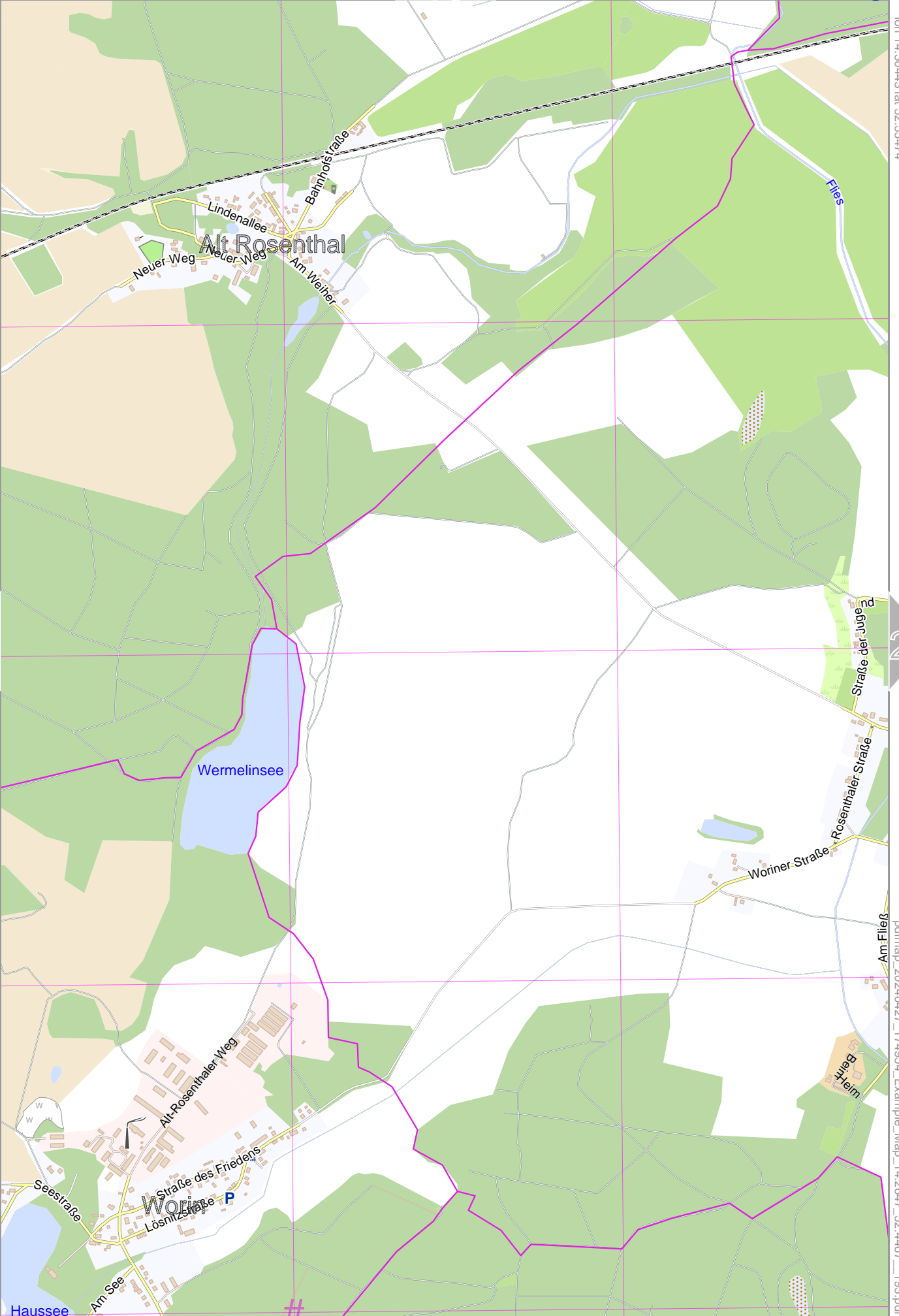
[lon 14.22501 lat 52.51874 [nom. scale = 1 / 150000]

pdfmap_20240427_174954_Example_Map_14.2647_52.4467_193.pdf

UTM: 33 U easting 448.00 km northing 5820.00 km
UTM-Grid-width = 1000m

41







Map data © OpenStreetMap contributors

lon 14.34414 lat 52.55474

26

28

Görtdorf

Hufen Hufen

Waldsiedlung Diedersdorf

lon 14.30443 lat 52.51874 [nom. scale = 1 / 150000]

pdfmap_20240427_174954_Example_Map_14.2647_52.4467_193.pdf

UTM: 33 U easting 453.00 km northing 5819.00 km
UTM-Grid-width = 1000m

43



Map data © OpenStreetMap contributors

lon 14.38386 lat 52.55474

27

29

lon 14.34414 lat 52.51874 [nom. scale = 1 / 15000]

pdfmap_20240427_174954_Example_Map_14.2647_52.4467_193.pdf

UTM: 33 U easting 456.00 km northing 5819.00 km
UTM-Grid-width = 1000m

44



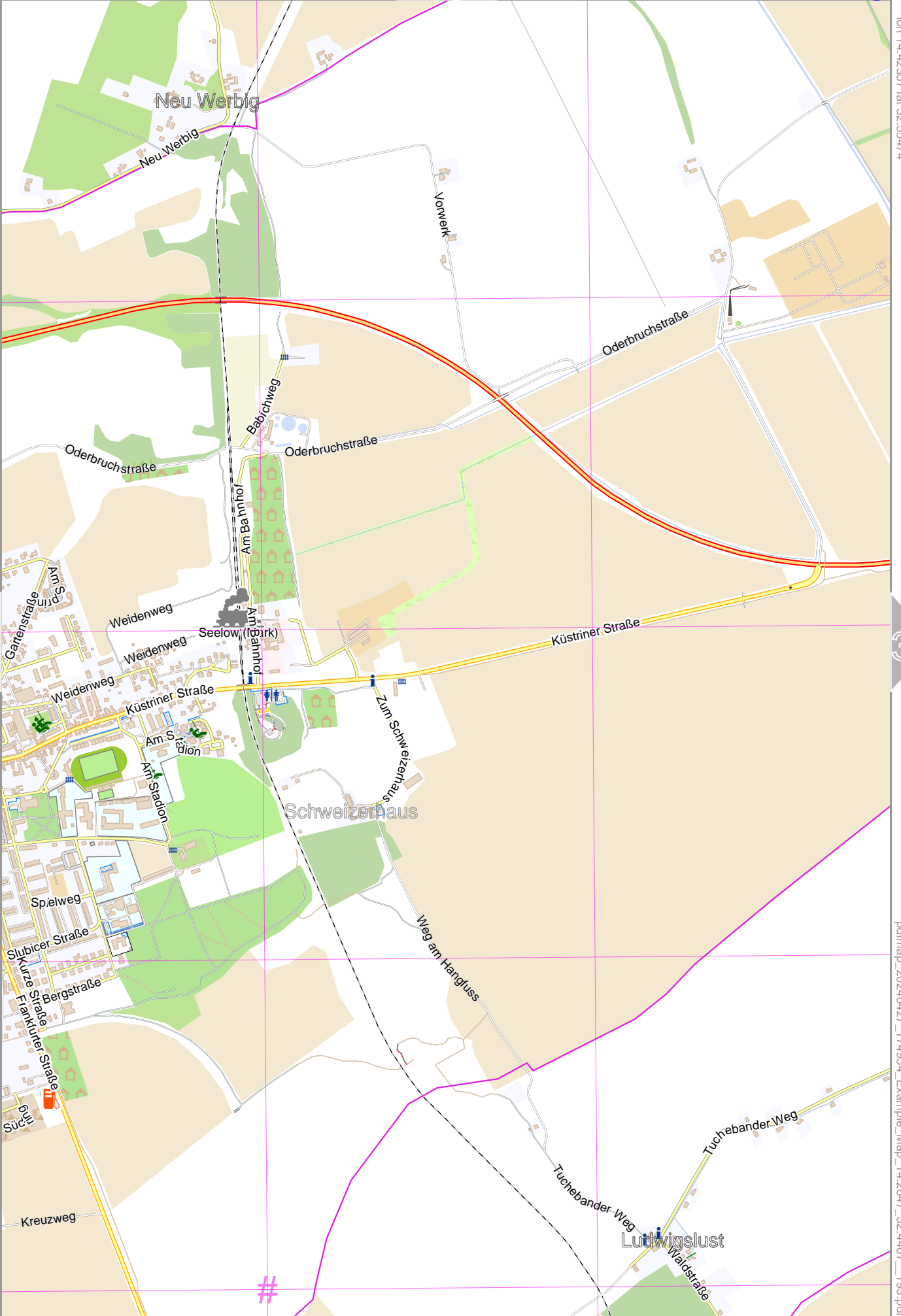


Map data © OpenStreetMap contributors

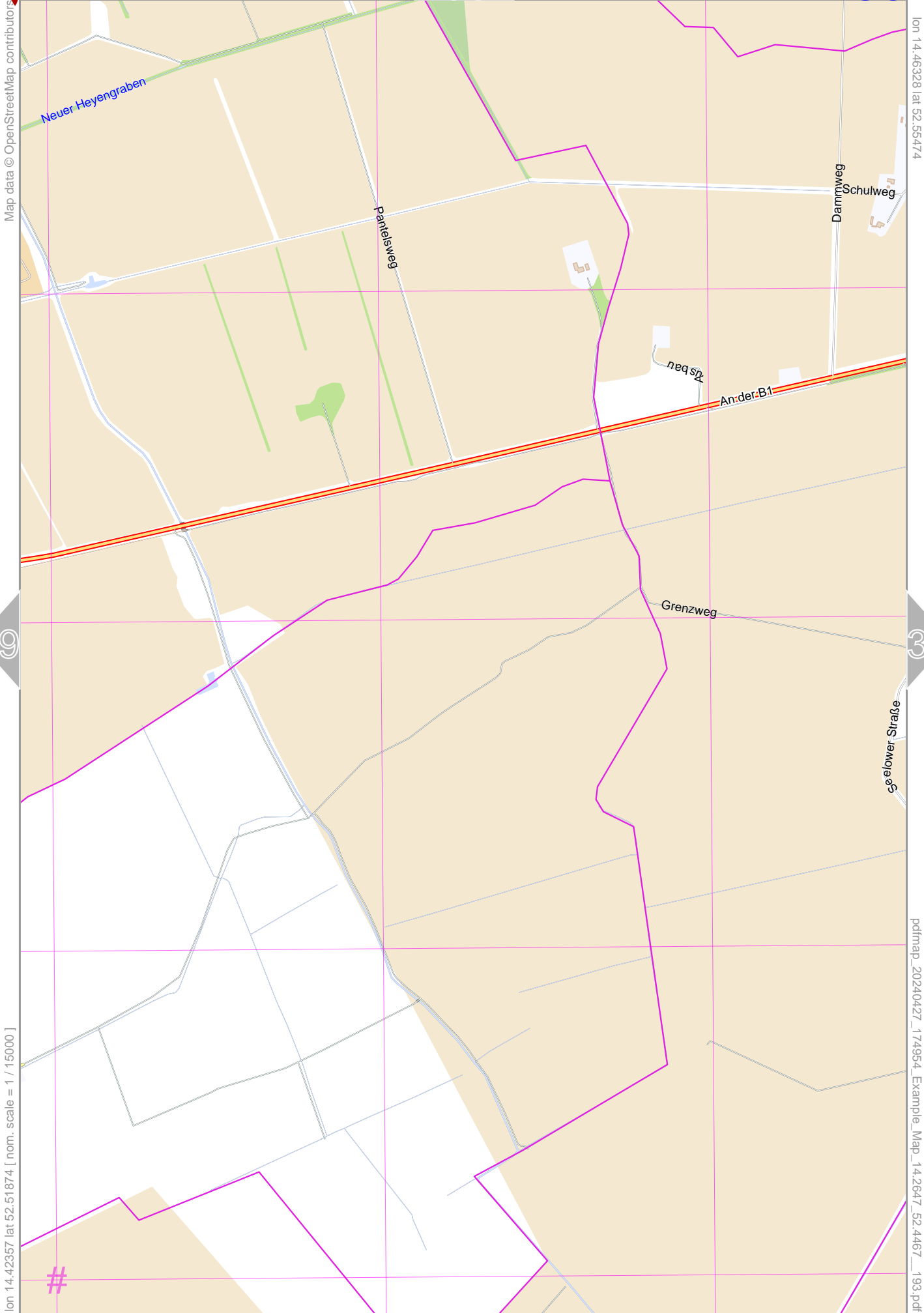
lon 14.42357 lat 52.55474

lon 14.39386 lat 52.51874 [nom. scale = 1 / 15000]

pdfmap_20240427_174954_Example_Map_14.2647_52.4467_193.pdf



UTM: 33 U easting 459.00 km northing 5819.00 km
UTM-Grid-width = 1000m





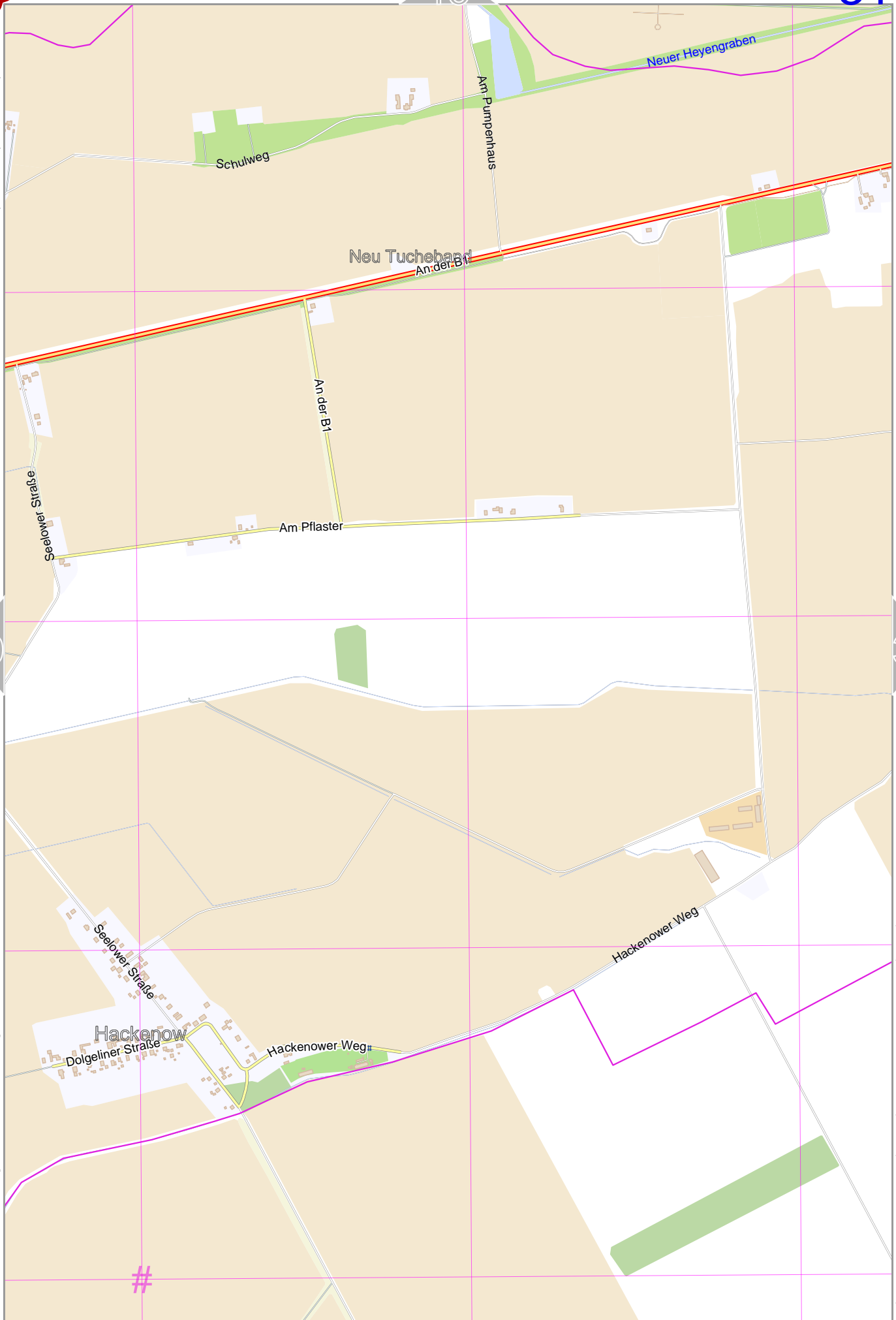
Example_Map

15

31

Map data © OpenStreetMap contributors

lon 14.50299 lat 52.55474



30

32

lon 14.46328 lat 52.51874 [nom. scale = 1 / 150000]

pdfmap_20240427_174954_Example_Map_14.2647_52.4467_193.pdf

UTM: 33 U easting 464.00 km northing 5819.00 km
UTM-Grid-width = 1000m

47

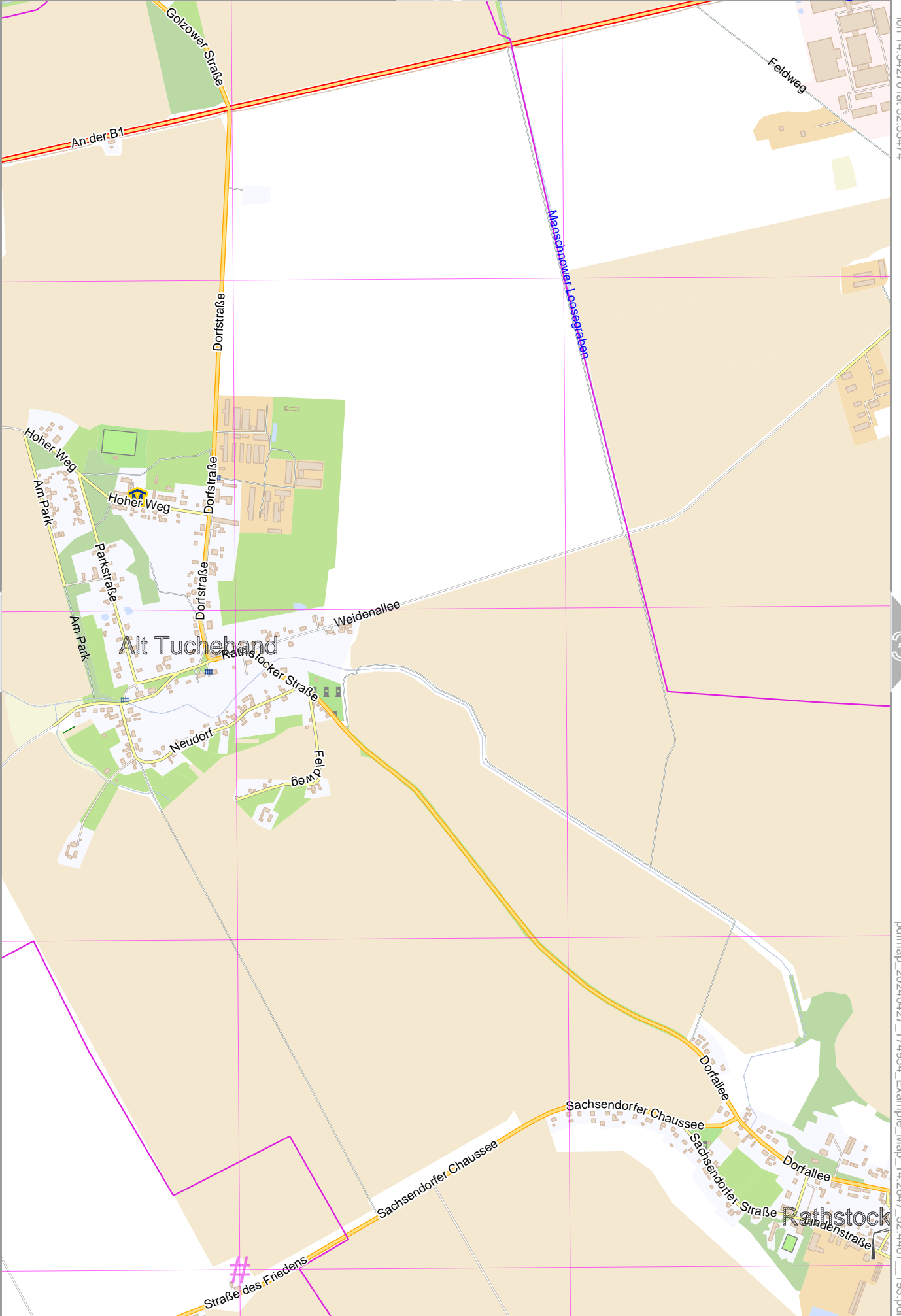


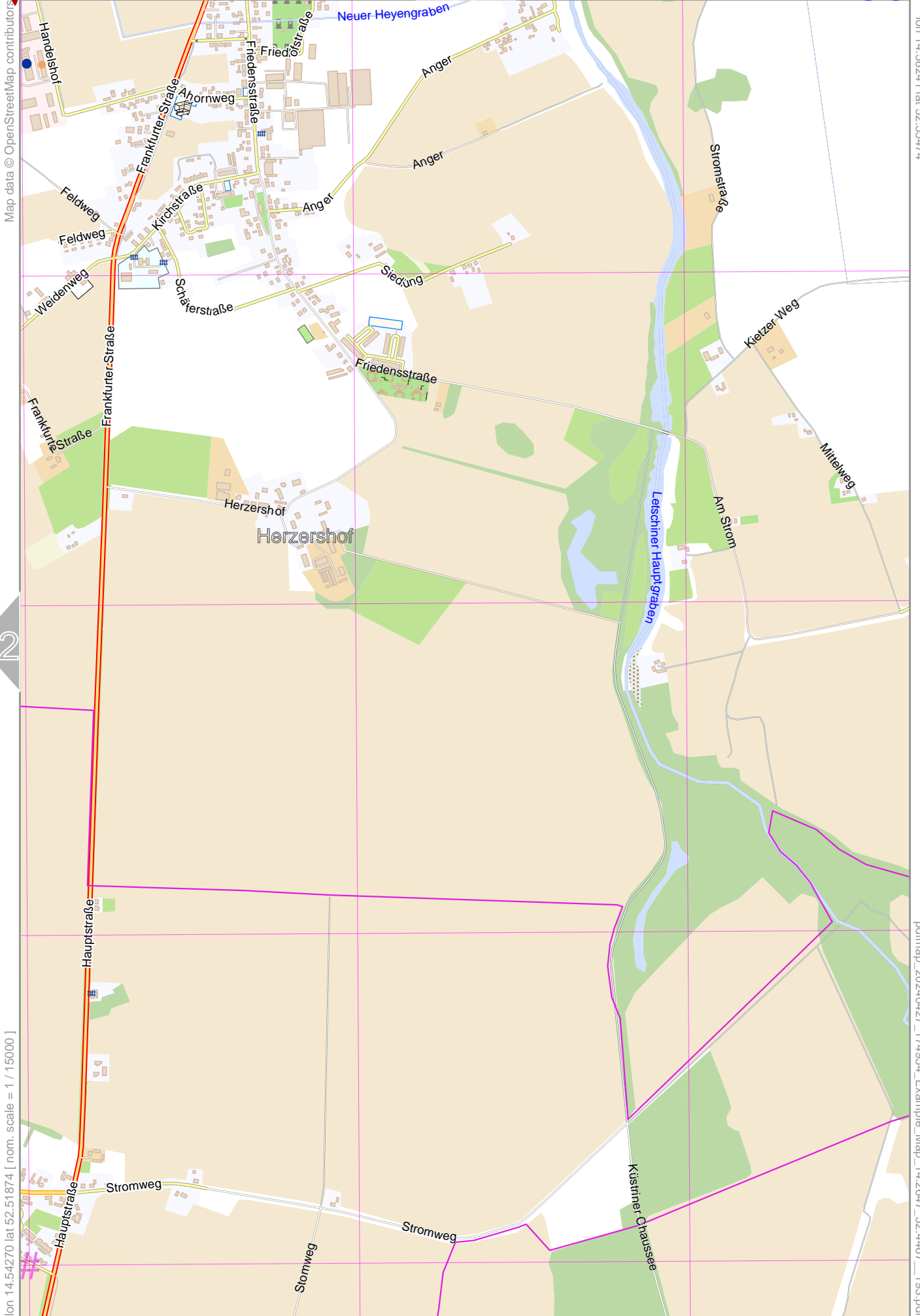
Map data © OpenStreetMap contributors

lon 14.54270 lat 52.55474

[lon 14.50299 lat 52.51874 [nom. scale = 1 / 150000]

pdfmap_20240427_174954_Example_Map_14.2647_52.4467_193.pdf





Map data © OpenStreetMap contributors

lon 14.58241 lat 52.55474

32

[lon 14.54270 lat 52.51874 [nom. scale = 1 / 150000]

pdfmap_20240427_174954_Example_Map_14.2647_52.4467_193.pdf

UTM: 33 U easting 469.00 km northing 5819.00 km
UTM-Grid-width = 1000m

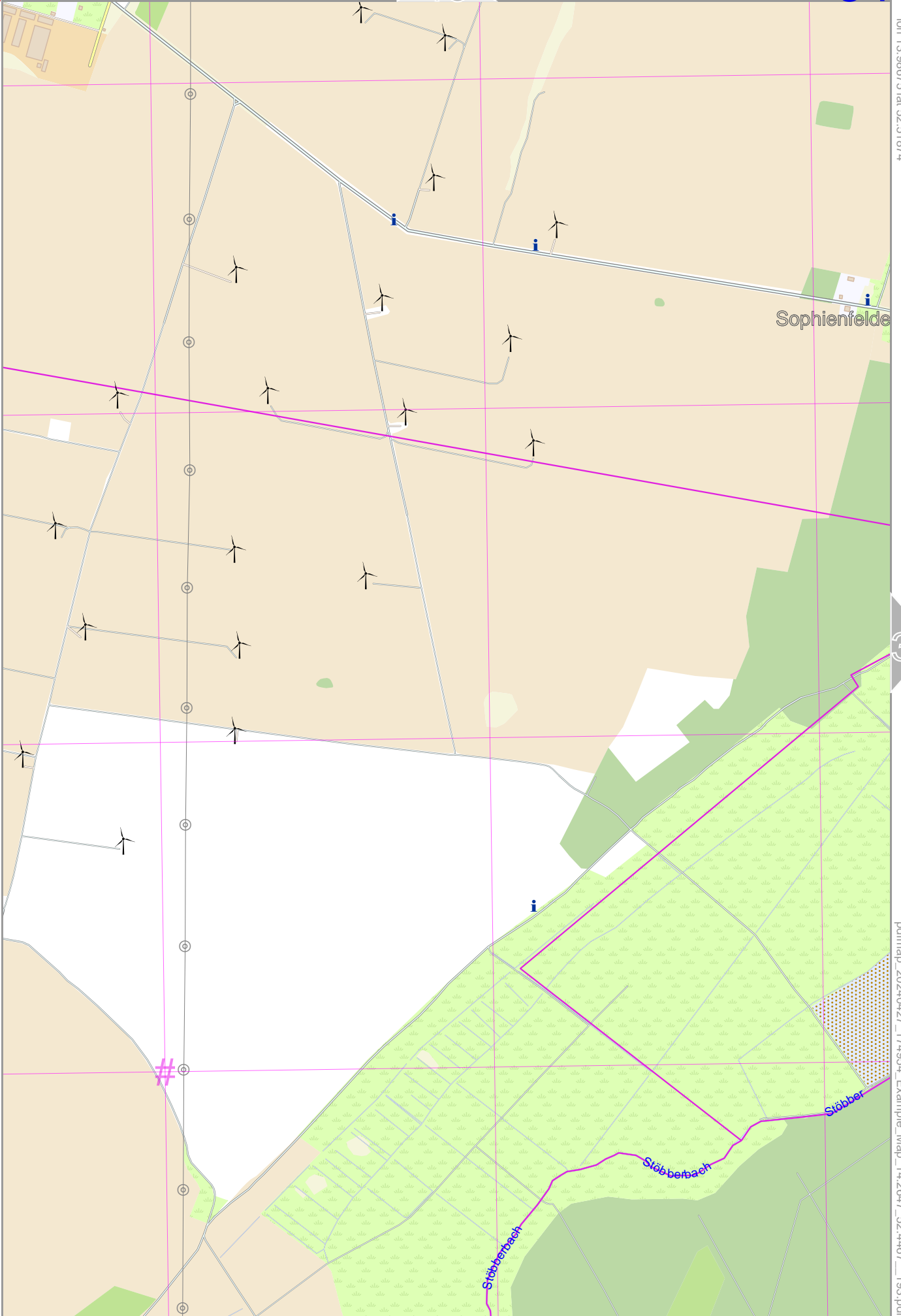
49



Map data © OpenStreetMap contributors

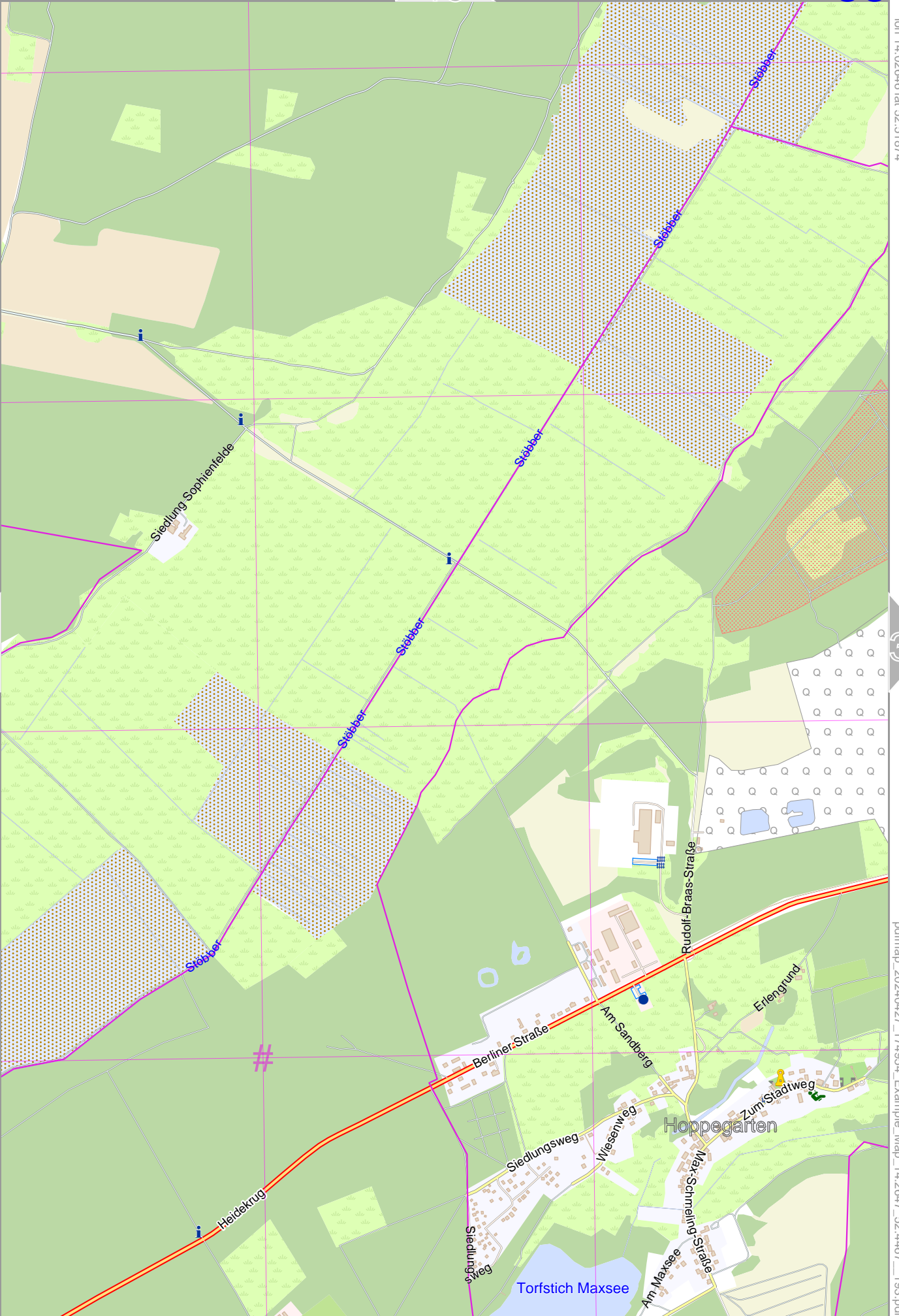
lon 13.98675 lat 52.51874

[lon 13.94704 lat 52.48275] nom. scale 1 / 150000



Sophienfelde

pdfmap_20240427_174954_Example_Map_14.2647_52.4467_193.pdf





Map data © OpenStreetMap contributors

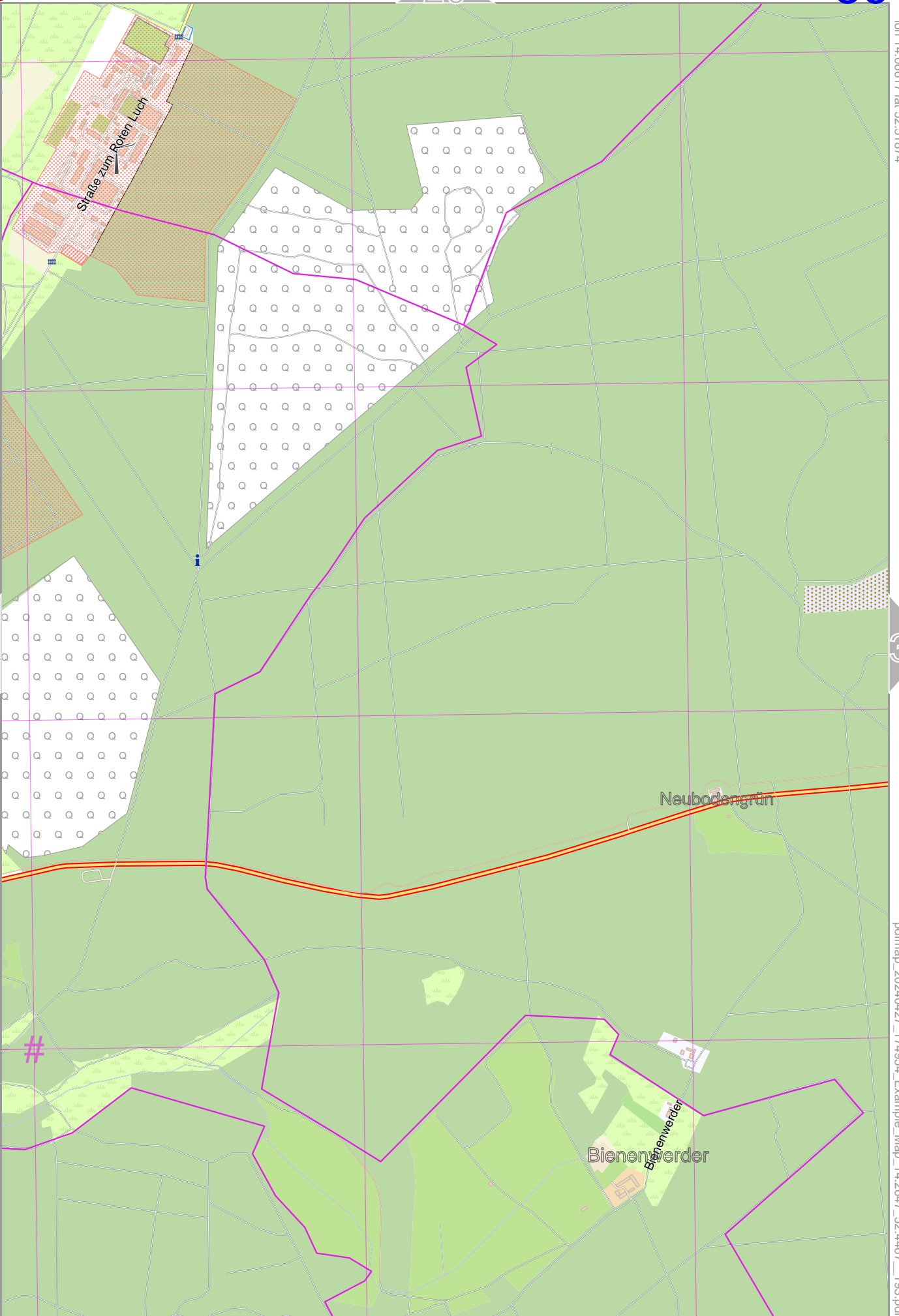
lon 14.06617 lat 52.51874

35

37

[lon 14.02646 lat 52.48275 | nom. scale = 1 / 150000]

pdfmap_20240427_174954_Example_Map_14.2647_52.4467_193.pdf



UTM: 33 U easting 434.00 km northing 5816.00 km
UTM-Grid-width = 1000m



Map data © OpenStreetMap contributors

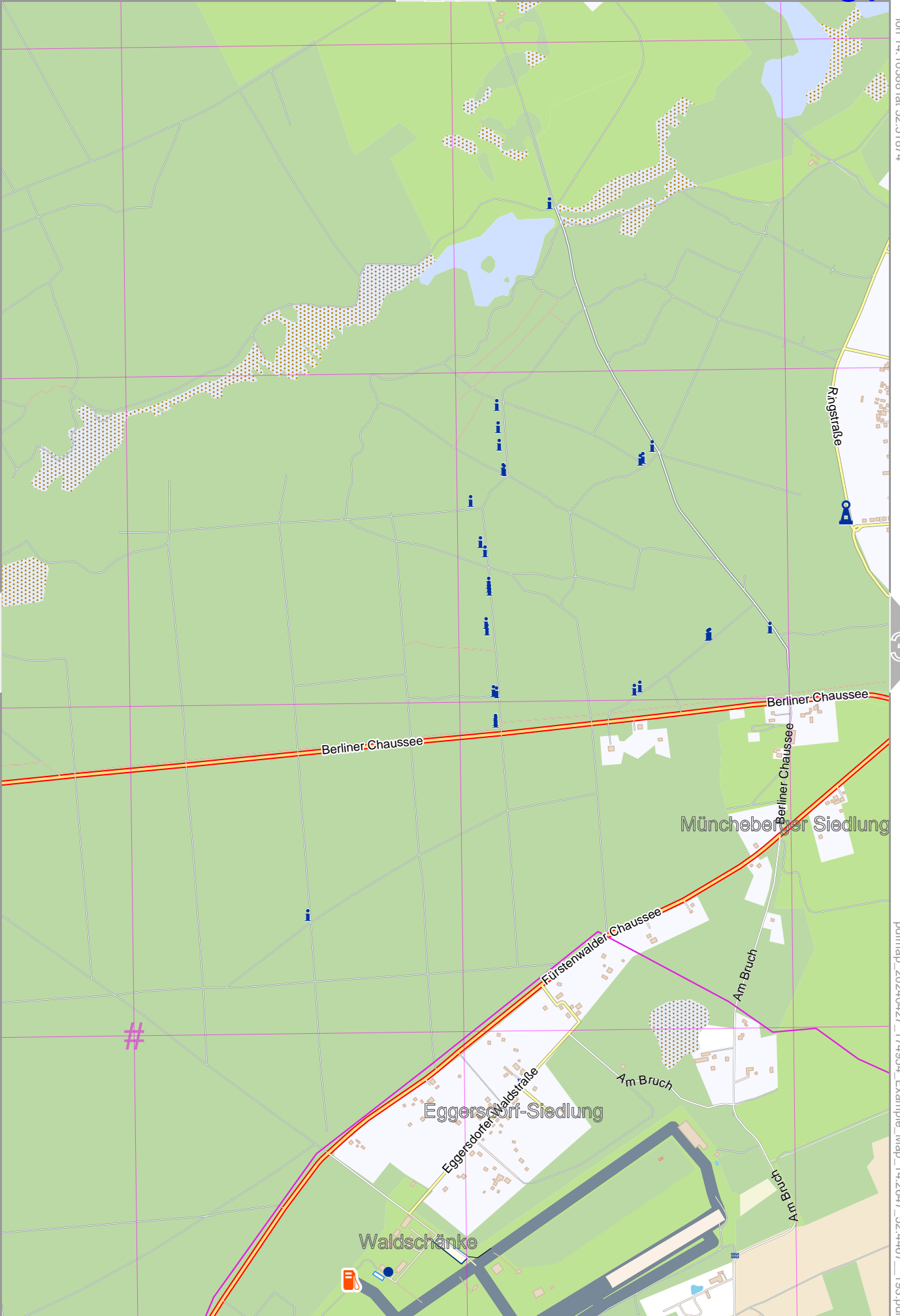
lon 14.10588 lat 52.51874

36

38

[lon 14.06617 lat 52.48275 [nom. scale = 1 / 150000

pdfmap_20240427_174954_Example_Map_14.2647_52.4467_193.pdf



UTM: 33 U easting 437.00 km northing 5816.00 km
UTM-Grid-width = 1000m



Map data © OpenStreetMap contributors

lon 14.14559 lat 52.51874

[lon 14.10588 lat 52.48275] [nom. scale = 1 / 150000]

pdfmap_20240427_174954_Example_Map_14.2647_52.4467_193.pdf





Map data © OpenStreetMap contributors

lon 14.18530 lat 52.51874

lon 14.14559 lat 52.48275 [nom. scale = 1 / 150000]

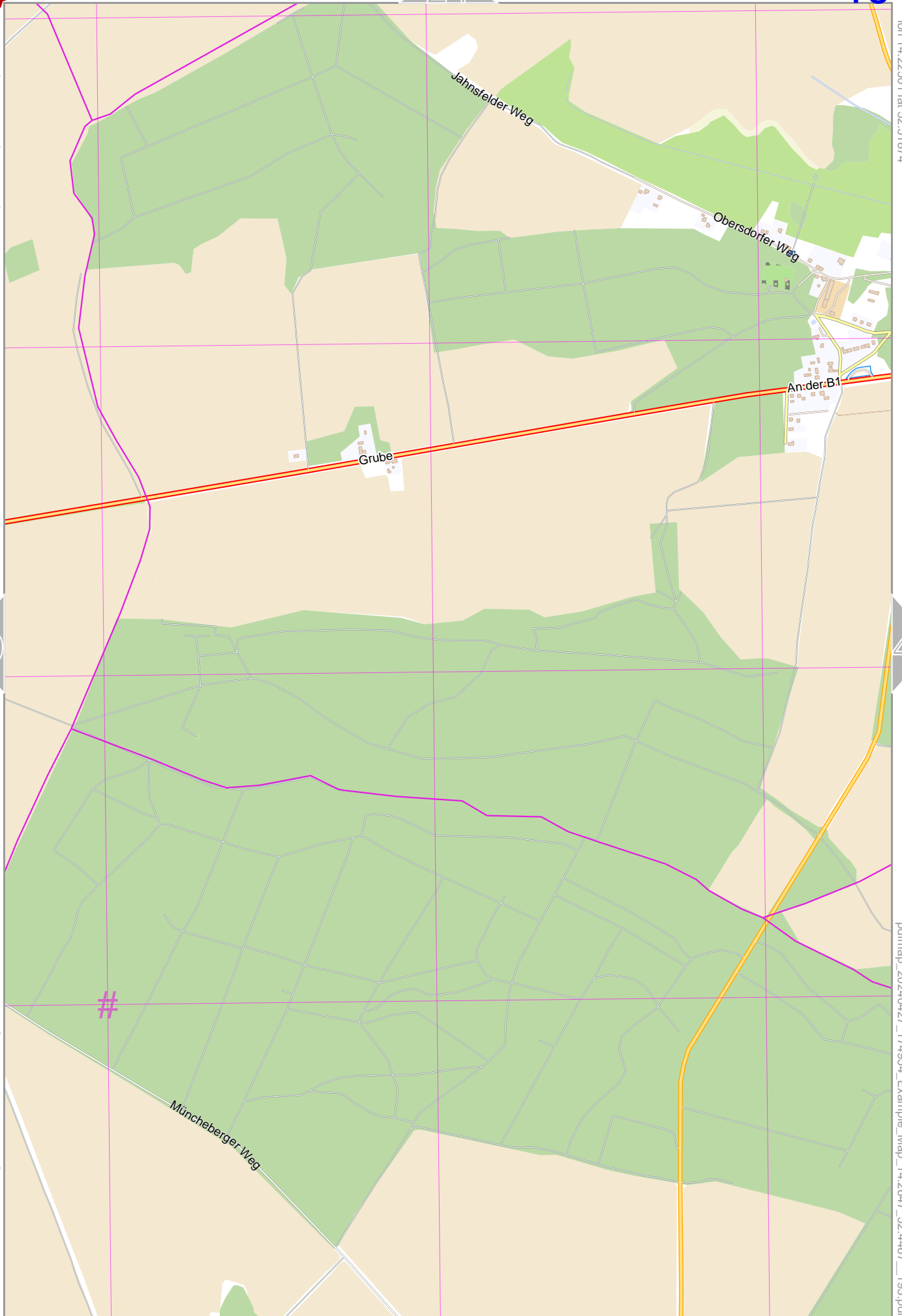
pdfmap_20240427_174954_Example_Map_14.2647_52.4467_193.pdf





Map data © OpenStreetMap contributors

lon 14.22501 lat 52.51874



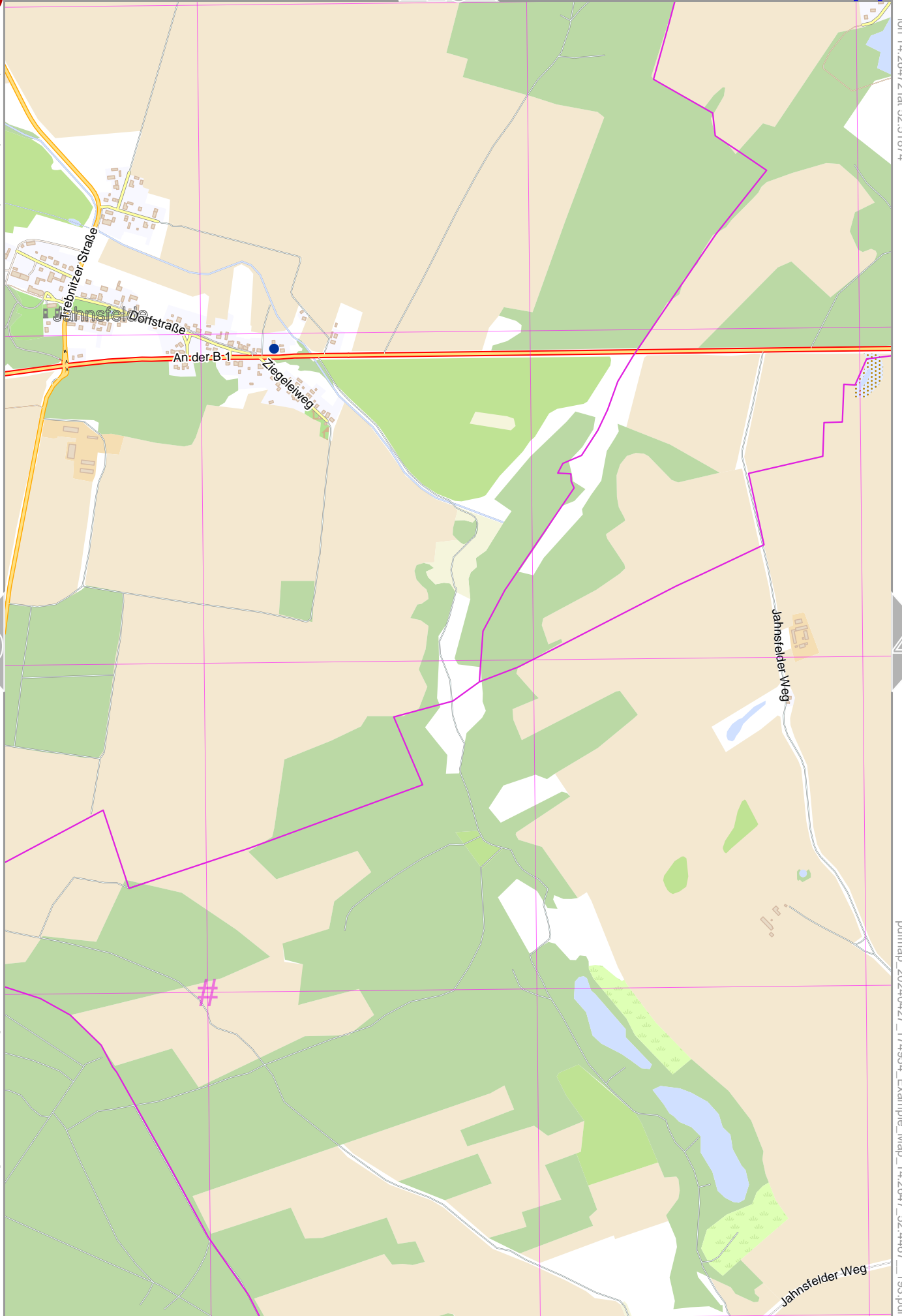
[lon 14.18530 lat 52.48275] nom. scale = 1 / 150000

pdfmap_20240427_174954_Example_Map_14.2647_52.4467_193.pdf



Map data © OpenStreetMap contributors

lon 14.26472 lat 52.51874



[lon 14.22501 lat 52.48275 | nom. scale = 1 / 150000]

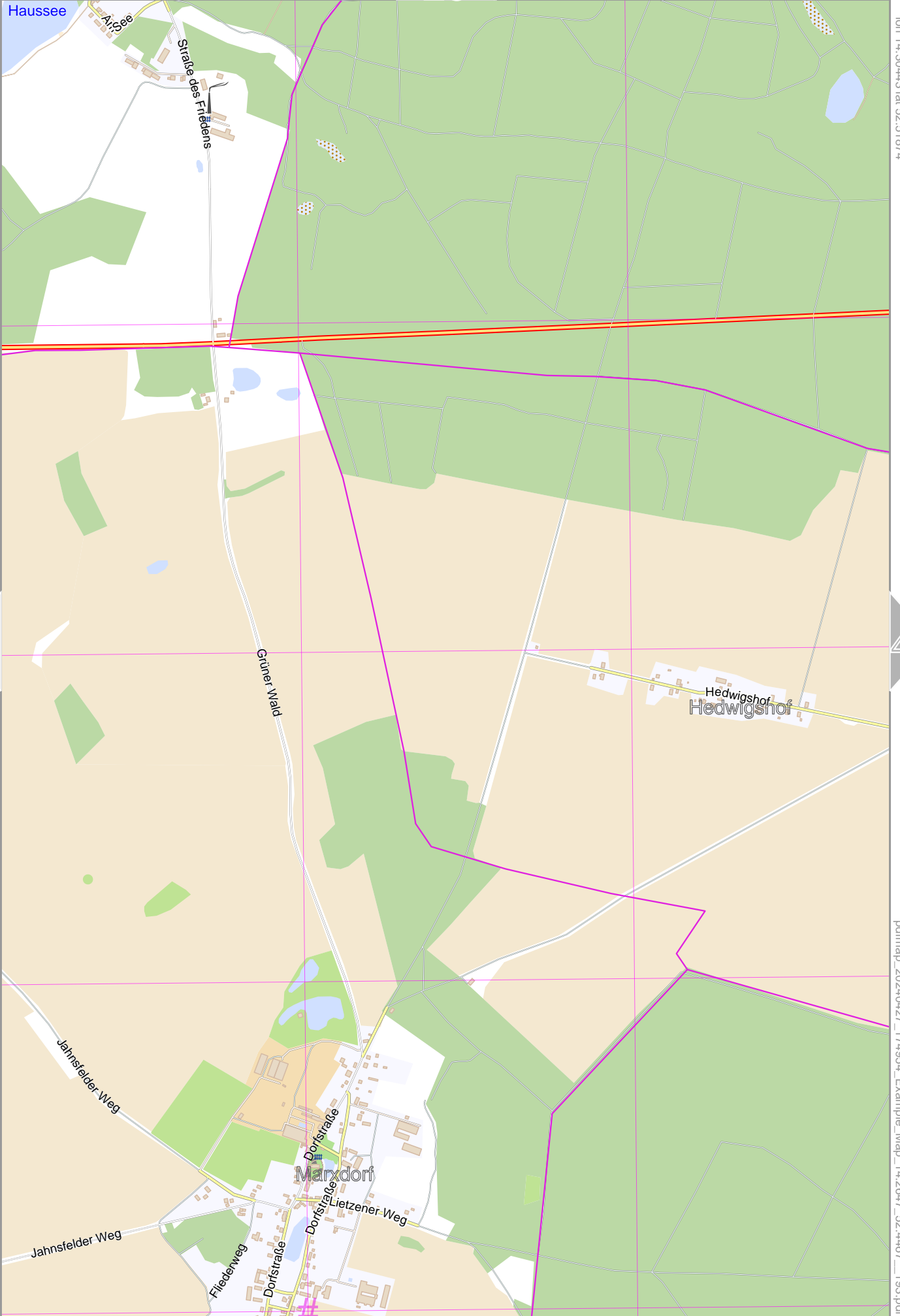
pdfmap_20240427_174954_Example_Map_14.2647_52.4467_193.pdf

UTM: 33 U easting 448.00 km northing 5816.00 km
UTM-Grid-width = 1000m



Map data © OpenStreetMap contributors

lon 14.30443 lat 52.51874



lon 14.26472 lat 52.48275 [nom. scale = 1 / 150000]

pdfmap_20240427_174954_Example_Map_14.2647_52.4467_193.pdf

UTM: 33 U easting 451.00 km northing 5815.00 km
UTM-Grid-width = 1000m



Map data © OpenStreetMap contributors

lon 14.34414 lat 52.51874

42

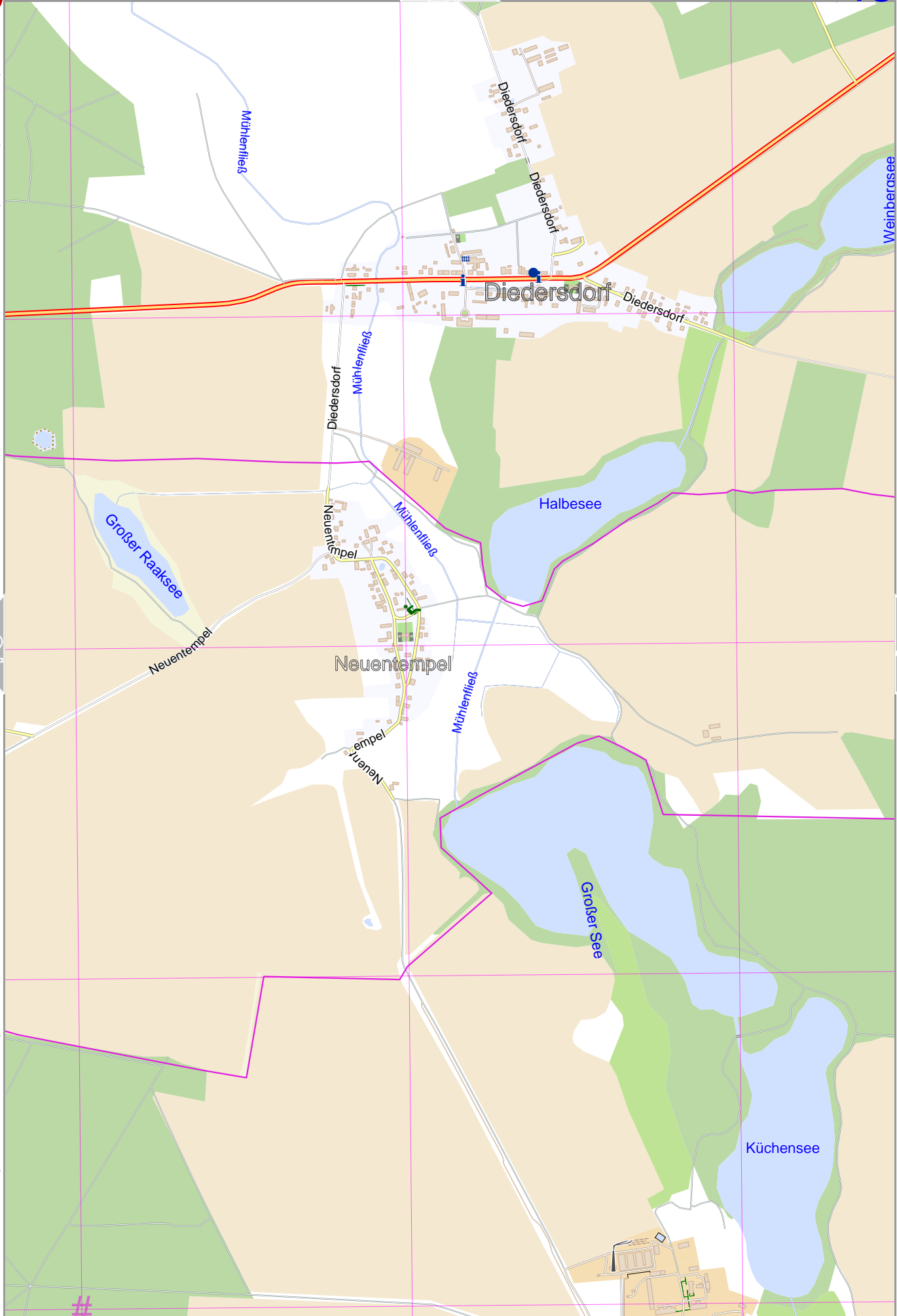
44

[lon 14.30443 lat 52.48275] nom. scale = 1 / 150000

pdfmap_20240427_174954_Example_Map_14.2647_52.4467_193.pdf

UTM: 33 U easting 453.00 km northing 5815.00 km
UTM-Grid-width = 1000m

59





Map data © OpenStreetMap contributors

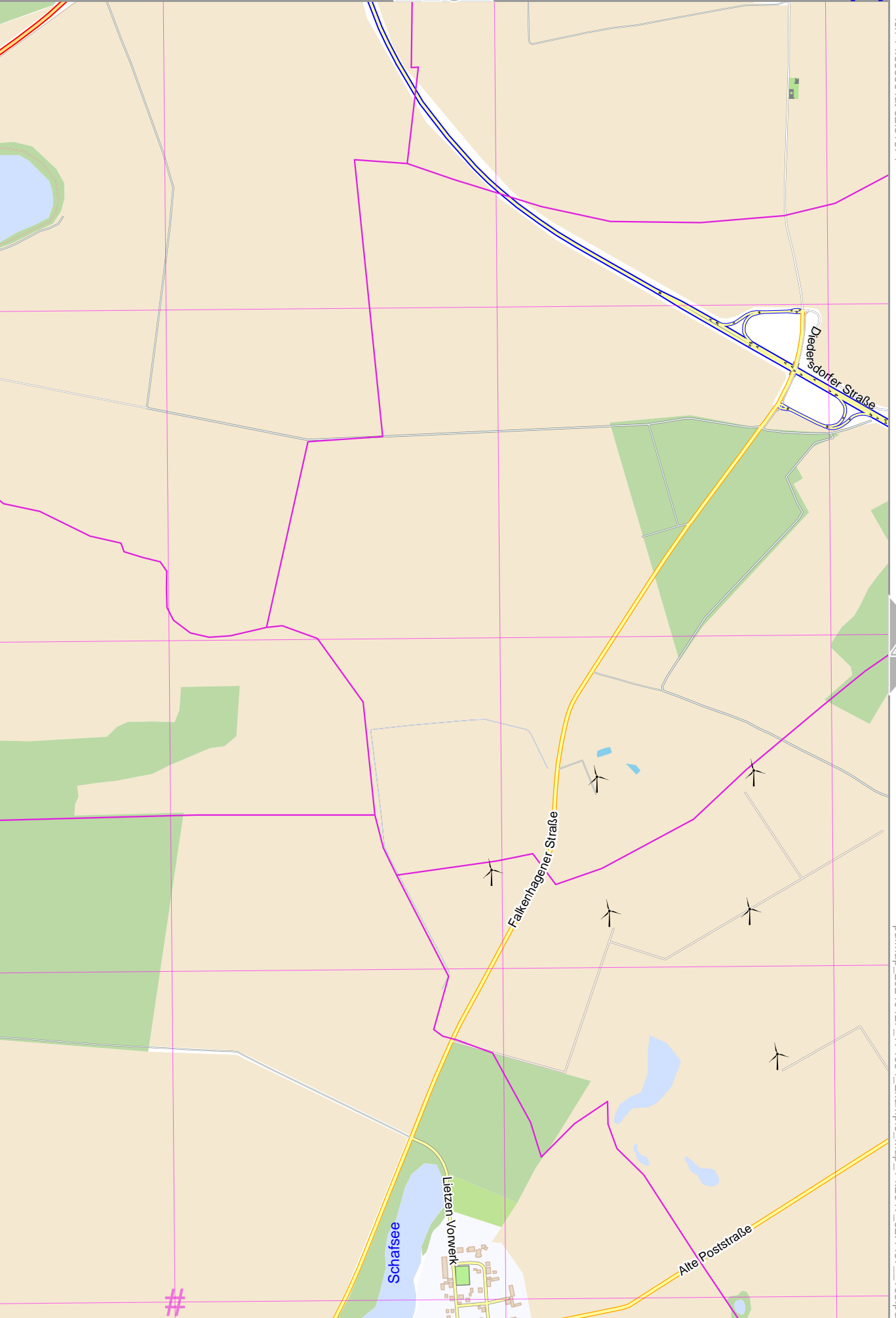
lon 14.38386 lat 52.51874

43

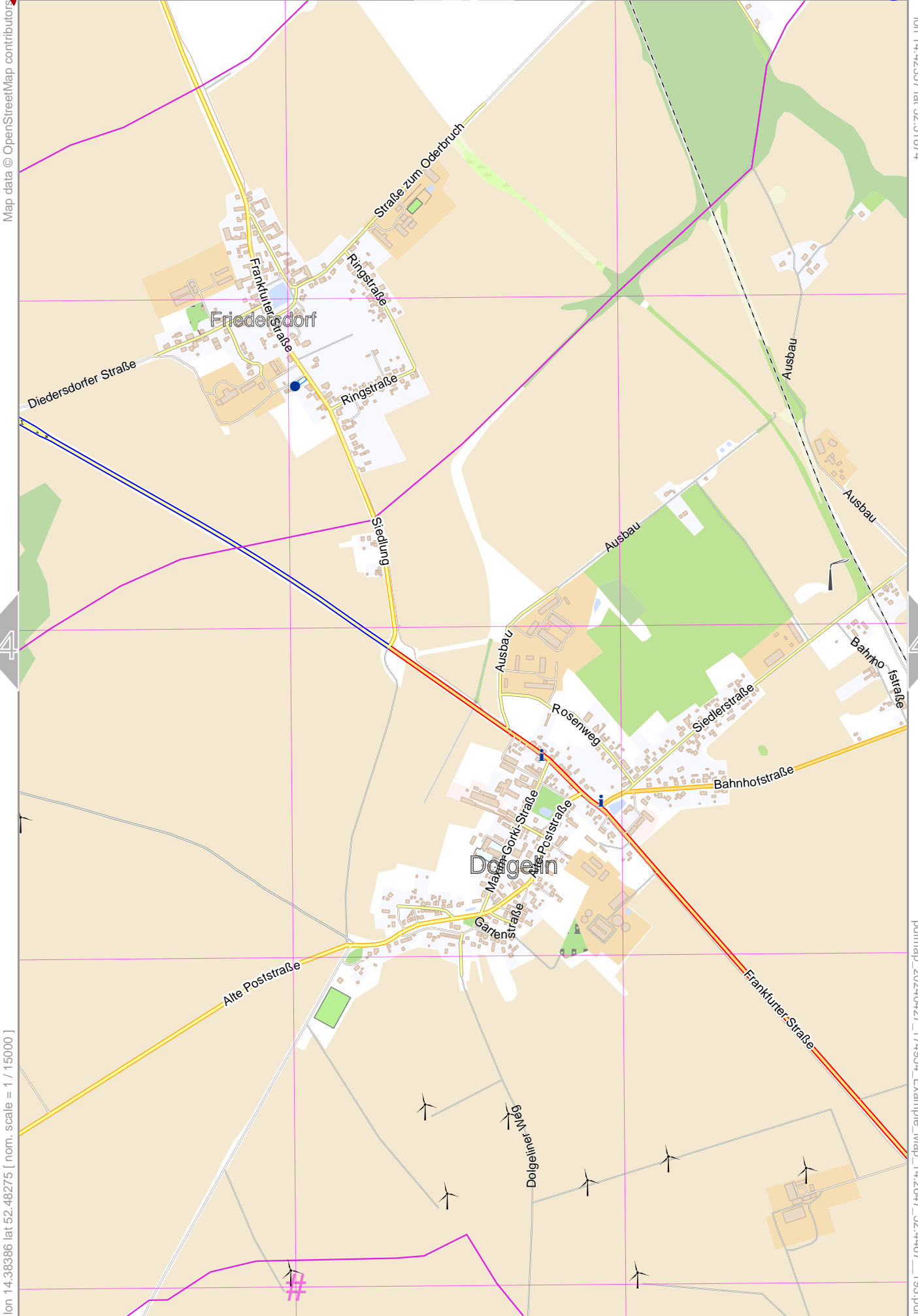
45

[lon 14.34414 lat 52.48275] nom. scale = 1 / 150000

pdfmap_20240427_174954_Example_Map_14.2647_52.4467_193.pdf



UTM: 33 U easting 456.00 km northing 5815.00 km
UTM-Grid-width = 1000m



Map data © OpenStreetMap contributors

lon 14.42357 lat 52.51874

44

46

[lon 14.38386 lat 52.48275] [nom. scale = 1 / 150000]

pdfmap_20240427_174954_Example_Map_14.2647_52.4467_193.pdf

UTM: 33 U easting 459.00 km northing 5815.00 km
UTM-Grid-width = 1000m



Map data © OpenStreetMap contributors

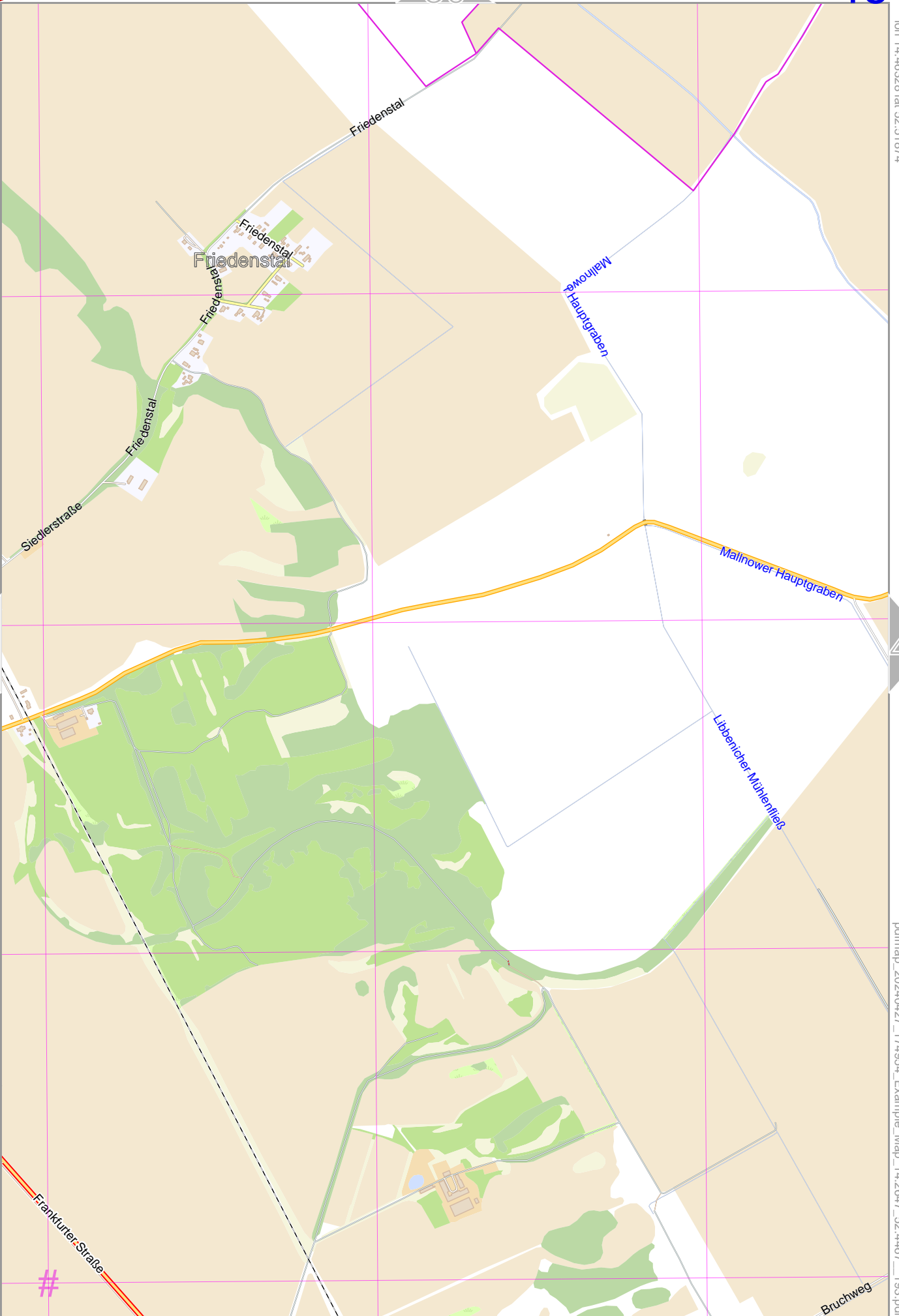
lon 14.46328 lat 52.51874

45

47

[nom. scale = 1 / 150000]
lon 14.42357 lat 52.48275

pdfmap_20240427_174954_Example_Map_14.2647_52.4467_193.pdf



UTM: 33 U easting 461.00 km northing 5815.00 km
UTM-Grid-width = 1000m

62

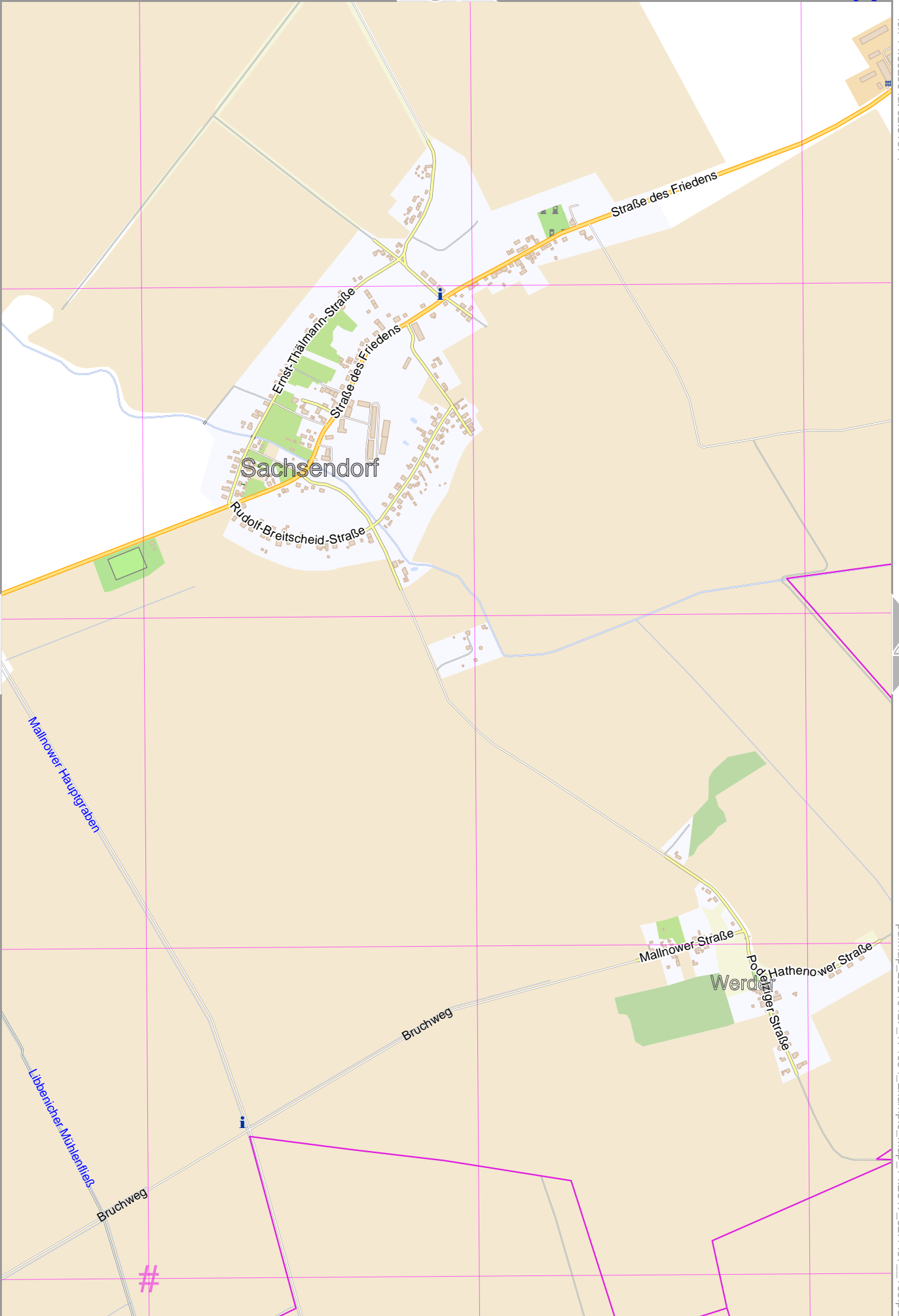


Map data © OpenStreetMap contributors

lon 14.50299 lat 52.51874

lon 14.46328 lat 52.48275 [nom. scale = 1 / 15000]

pdfmap_20240427_174954_Example_Map_14.2647_52.4467_193.pdf

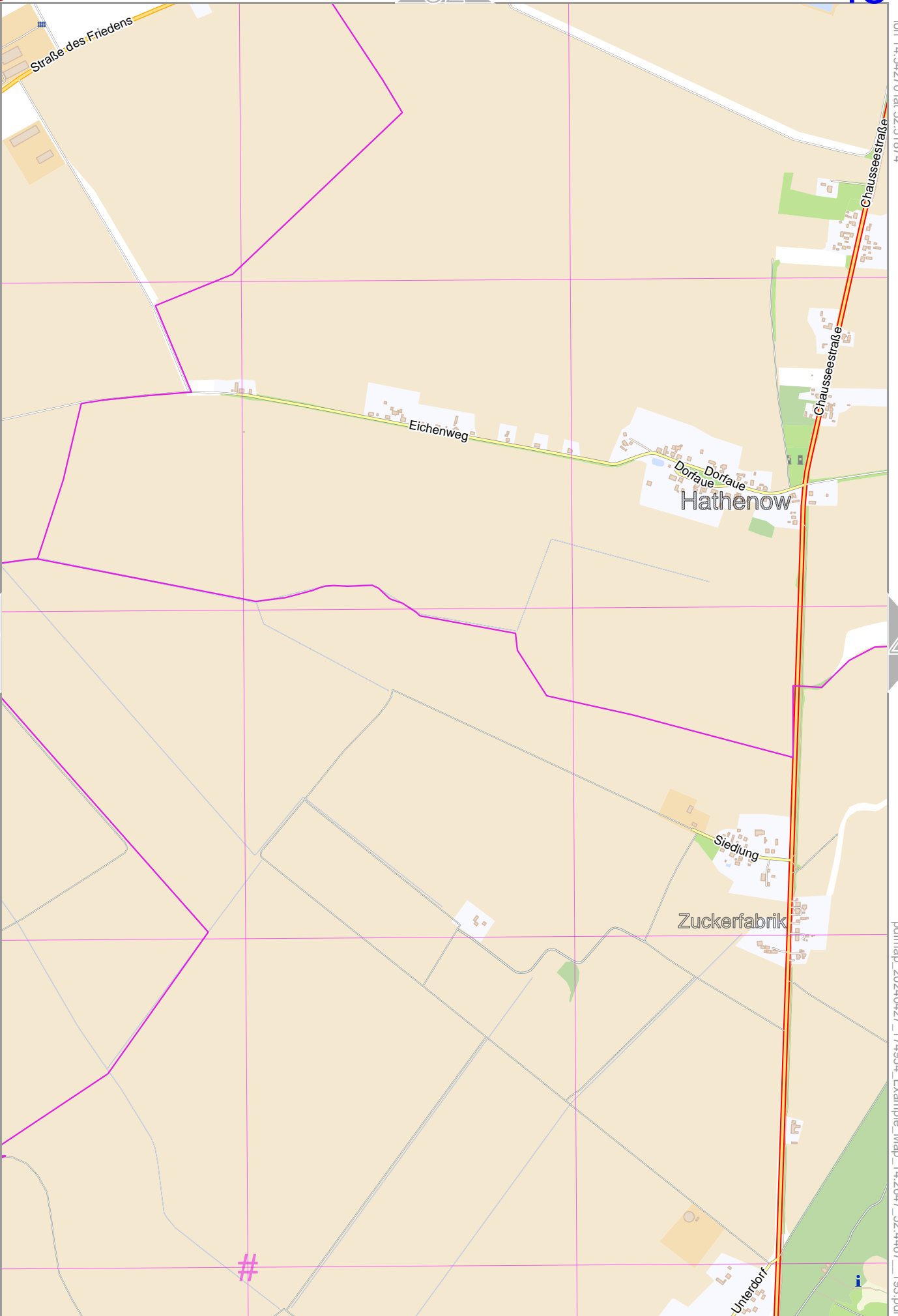


UTM: 33 U easting 464.00 km northing 5815.00 km
UTM-Grid-width = 1000m



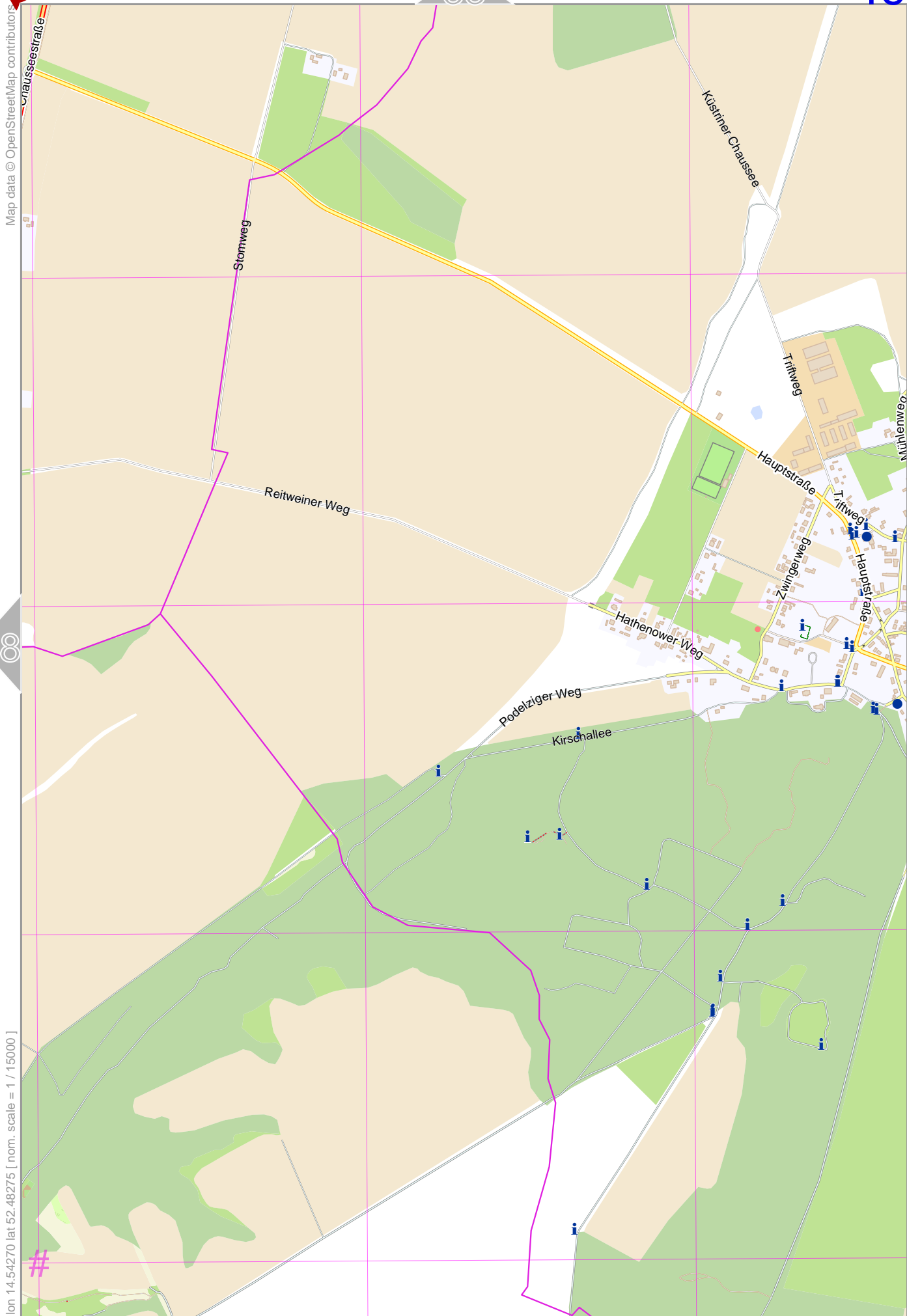
Map data © OpenStreetMap contributors

lon 14.542701 lat 52.51874



[lon 14.50299 lat 52.48275] nom. scale = 1 / 150000

pdfmap_20240427_174954_Example_Map_14.2647_52.4467_193.pdf



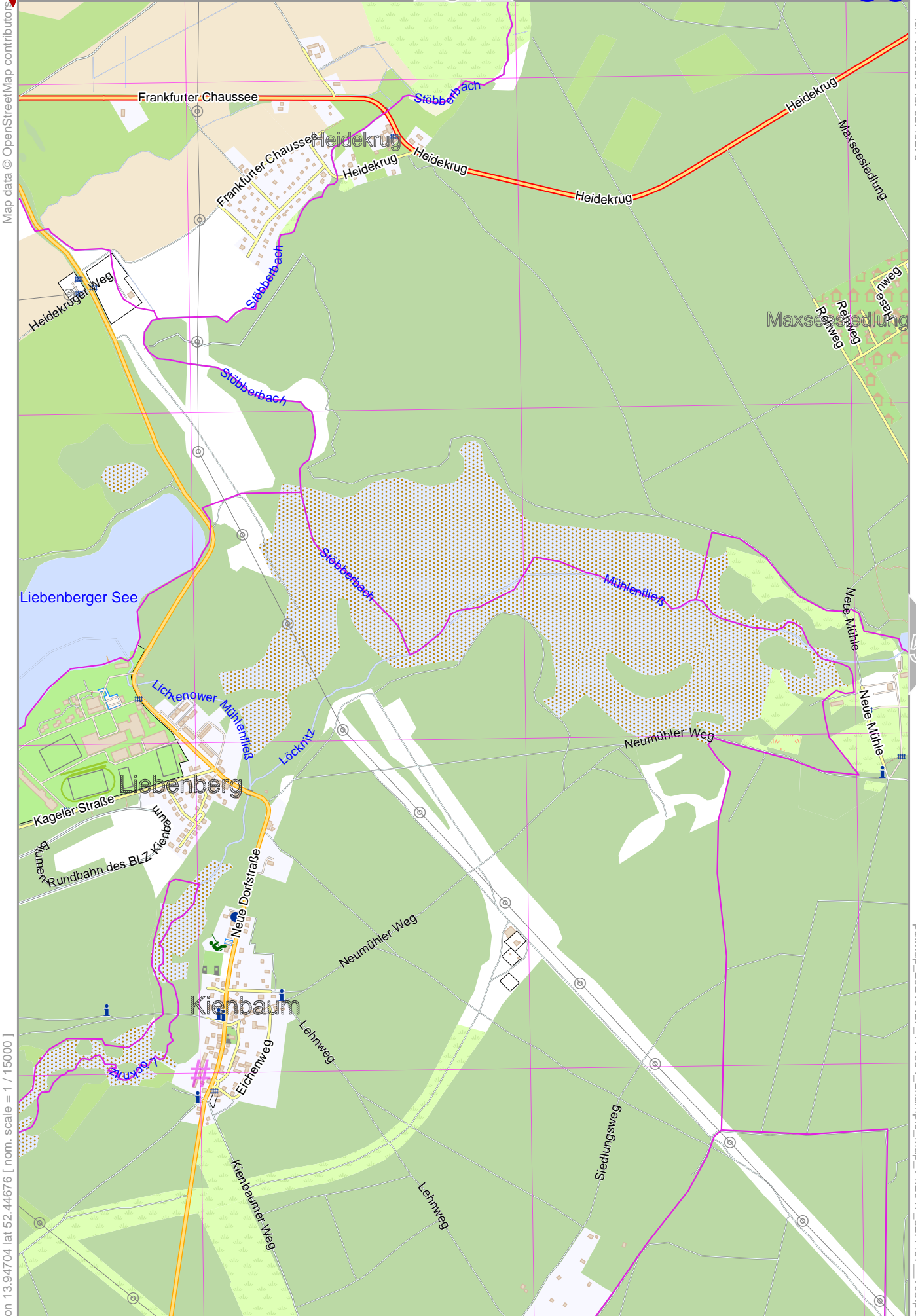
lon 14.54270 lat 52.48275 [nom. scale = 1 / 150000]

UTM: 33 U easting 469.00 km northing 5815.00 km
UTM-Grid-width = 1000m



Map data © OpenStreetMap contributors

lon 13.98675 lat 52.48275



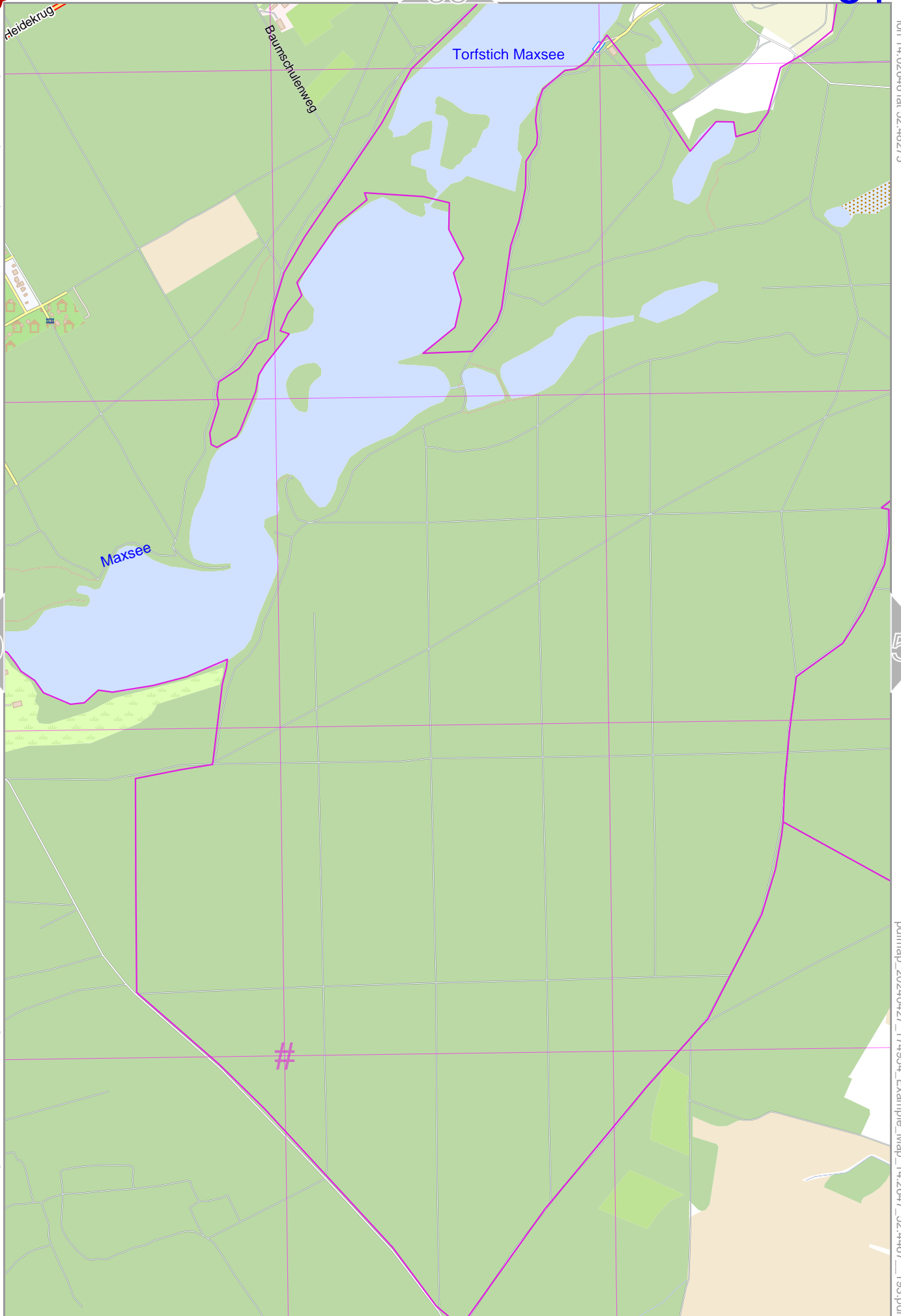
lon 13.94704 lat 52.44676 [nom. scale = 1 / 150000]

pdfmap_20240427_174954_Example_Map_14.2647_52.4467_193.pdf



Map data © OpenStreetMap contributors

lon 14.02646 lat 52.48275



[nom. scale = 1 / 150000]

pdfmap_20240427_174954_Example_Map_14.2647_52.4467_193.pdf



Map data © OpenStreetMap contributors

lon 14.06617 lat 52.48275

51

53

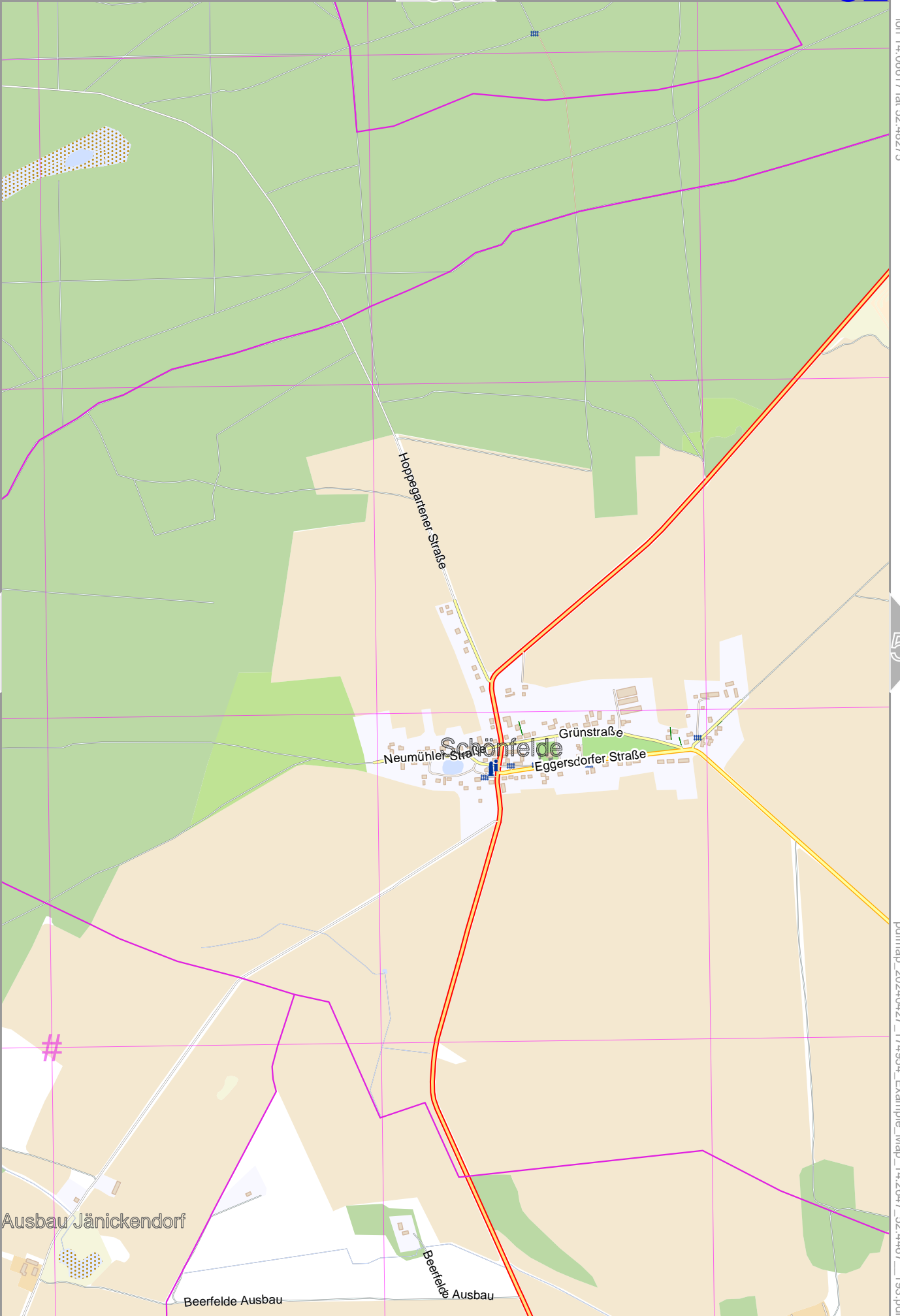
[lon 14.02646 lat 52.44676 [nom. scale = 1 / 150000]

#

pdfmap_20240427_174954_Example_Map_14.2647_52.4467_193.pdf

Ausbau Jänickendorf

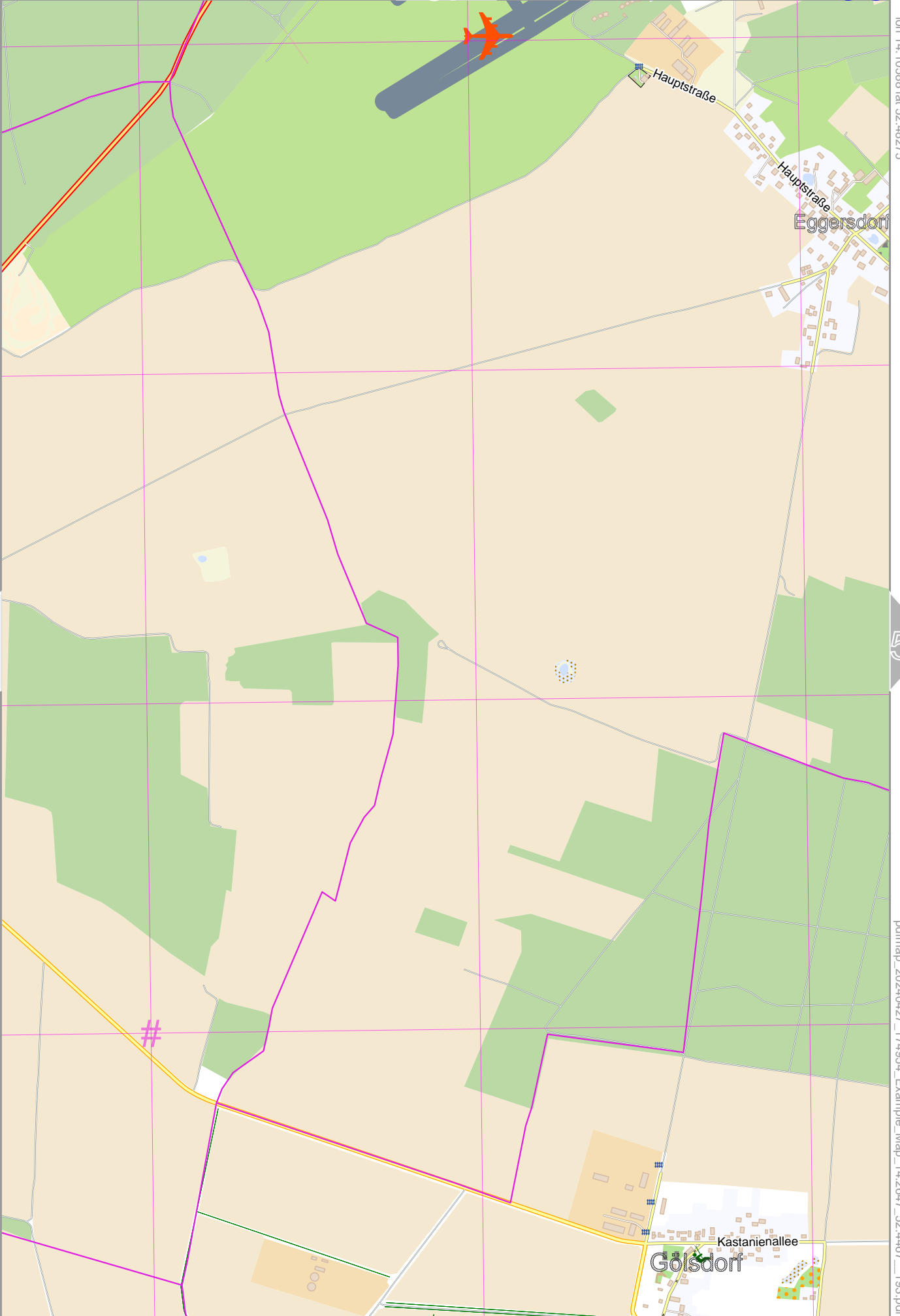
Beerfelde Ausbau





Map data © OpenStreetMap contributors

lon 14.10588 lat 52.48275



lon 14.06617 lat 52.44676 [nom. scale = 1 / 150000]

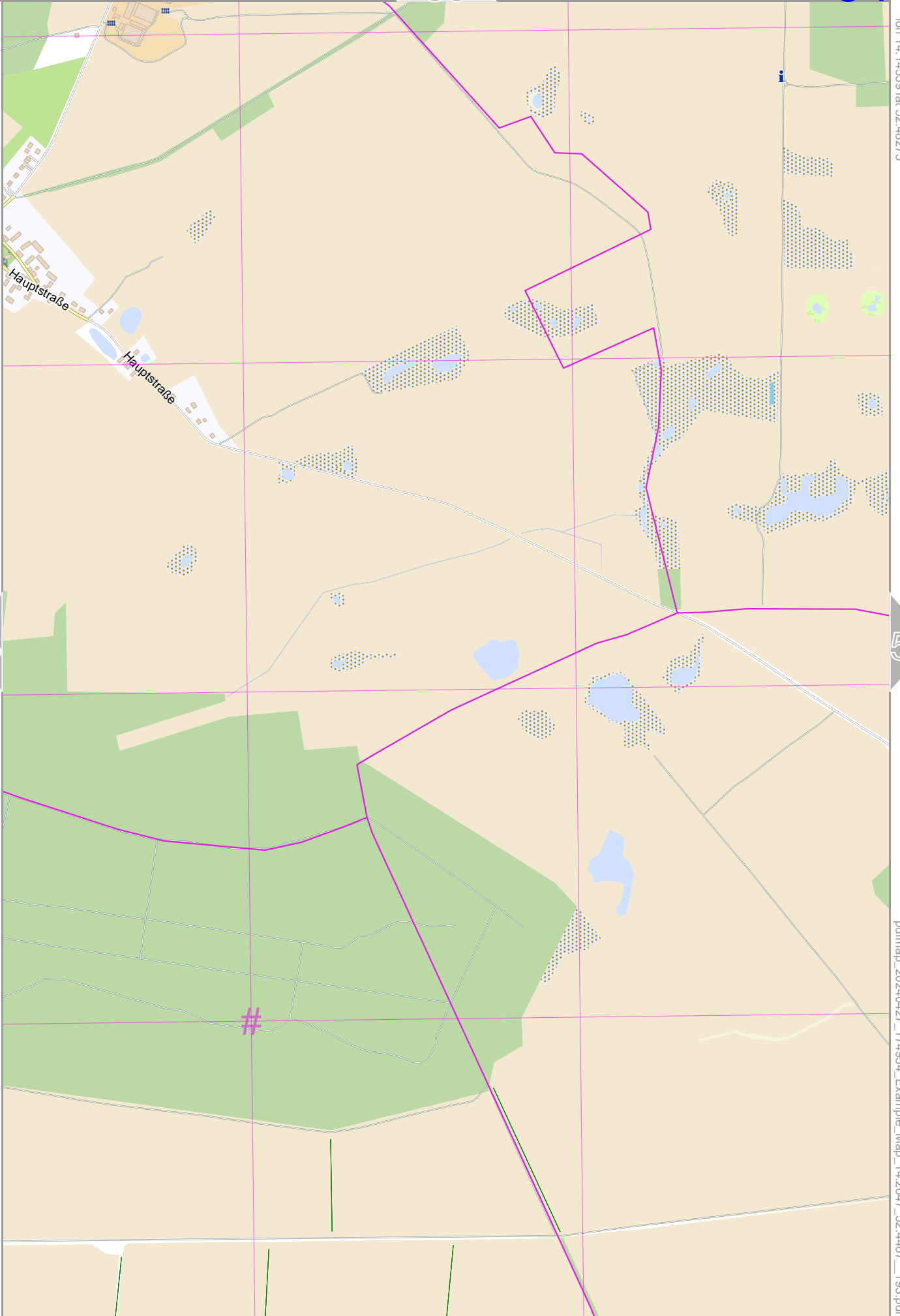
pdfmap_20240427_174954_Example_Map_14.2647_52.4467_193.pdf

UTM: 33 U easting 437.00 km northing 5812.00 km
UTM-Grid-width = 1000m



Map data © OpenStreetMap contributors

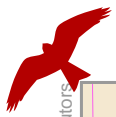
lon 14.14559 lat 52.48275



lon 14.10588 lat 52.44676 [nom. scale = 1 / 150000]

pdfmap_20240427_174954_Example_Map_14.2647_52.4467_193.pdf

UTM: 33 U easting 440.00 km northing 5812.00 km
UTM-Grid-width = 1000m



Map data © OpenStreetMap contributors

lon 14.18530 lat 52.48275

Friedrichshof

Fritzfelde

54

56

Müncheberger Straße

Tempelberger Weg

lon 14.14559 lat 52.44676 [nom. scale = 1 / 150000]

pdfmap_20240427_174954_Example_Map_14.2647_52.4467_193.pdf

Müncheberger Straße

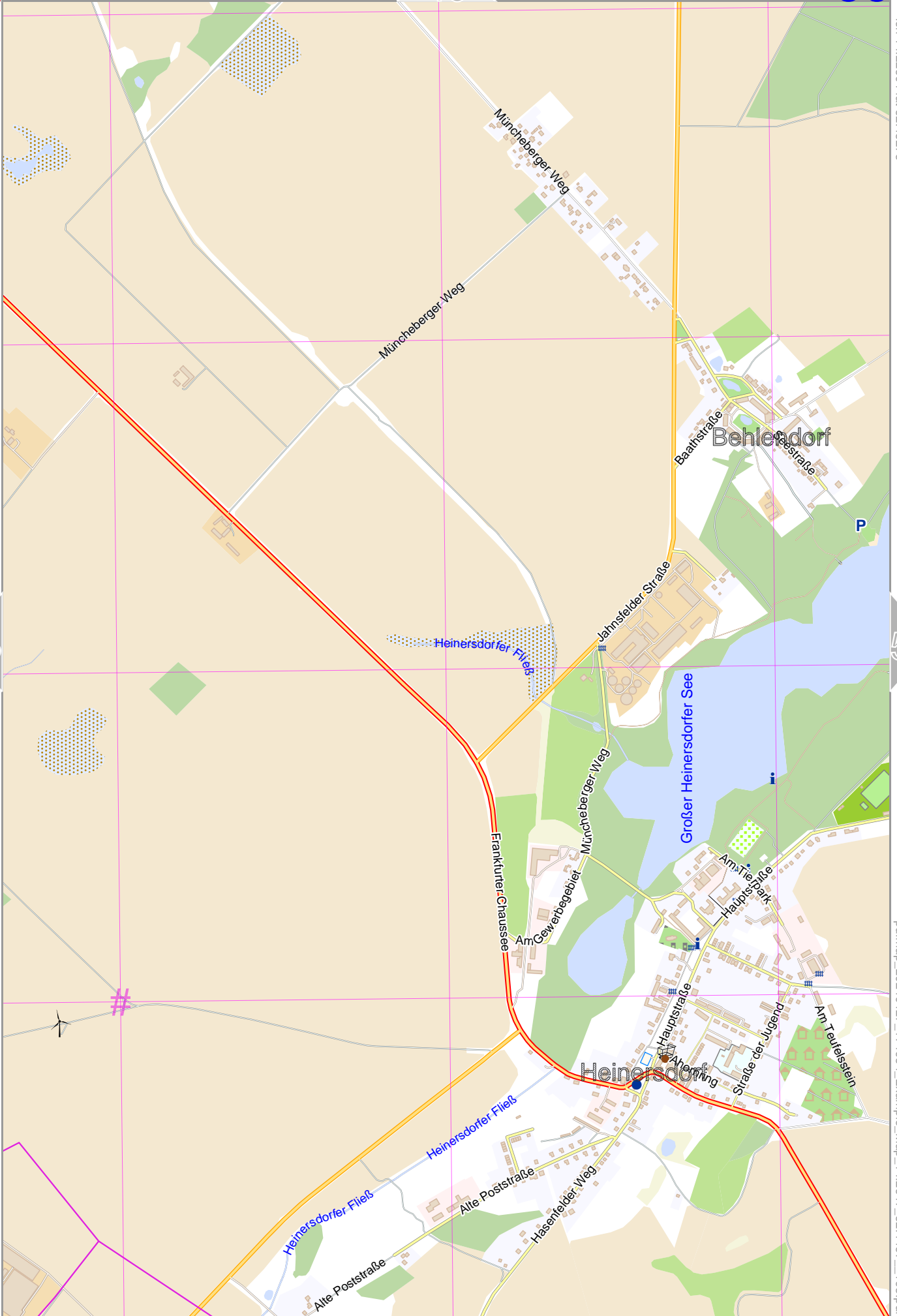
Schulstraße

Tempelberg

Lindenstraße

Buchholzer Straße

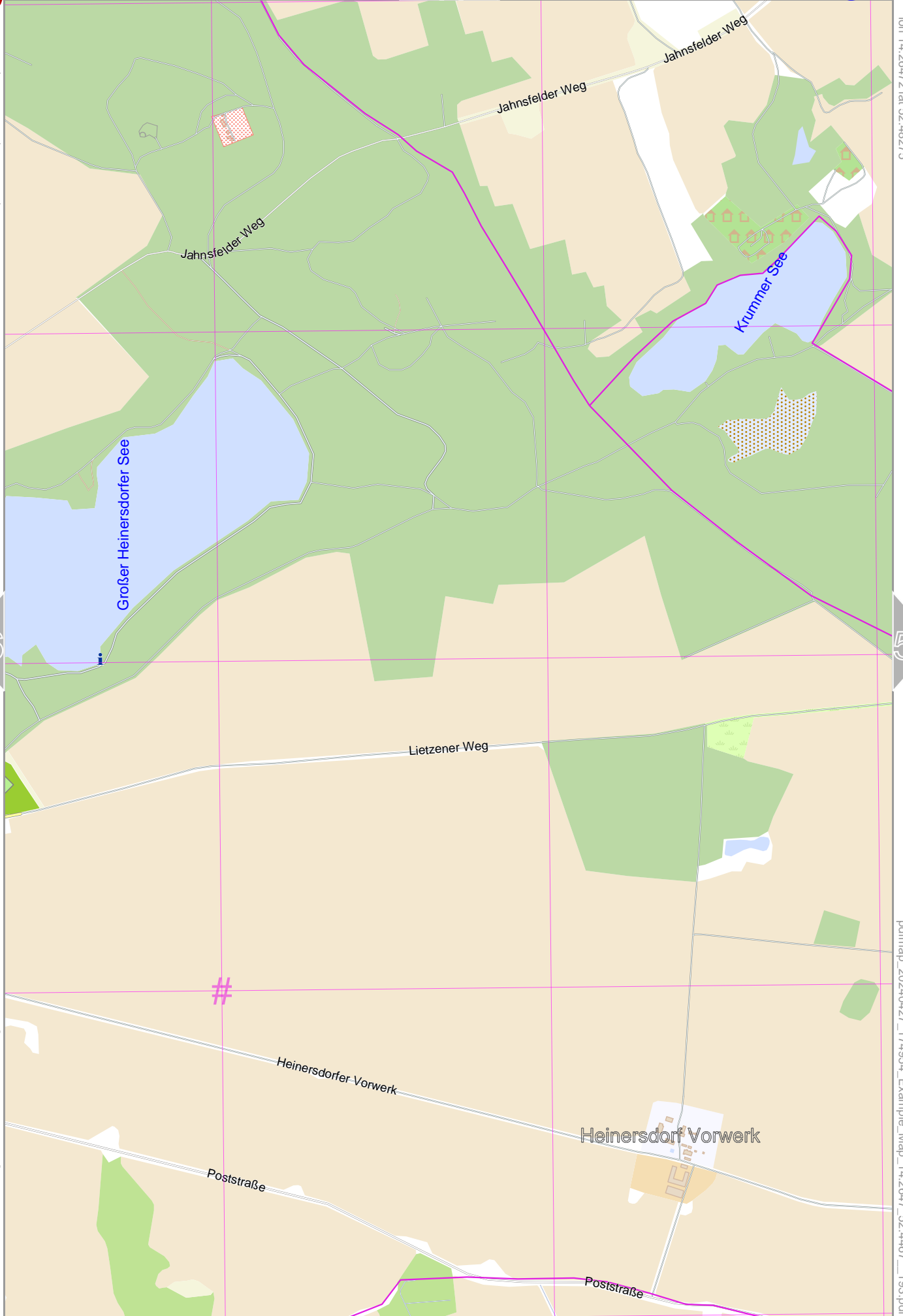
UTM: 33 U easting 442.00 km northing 5812.00 km
UTM-Grid-width = 1000m





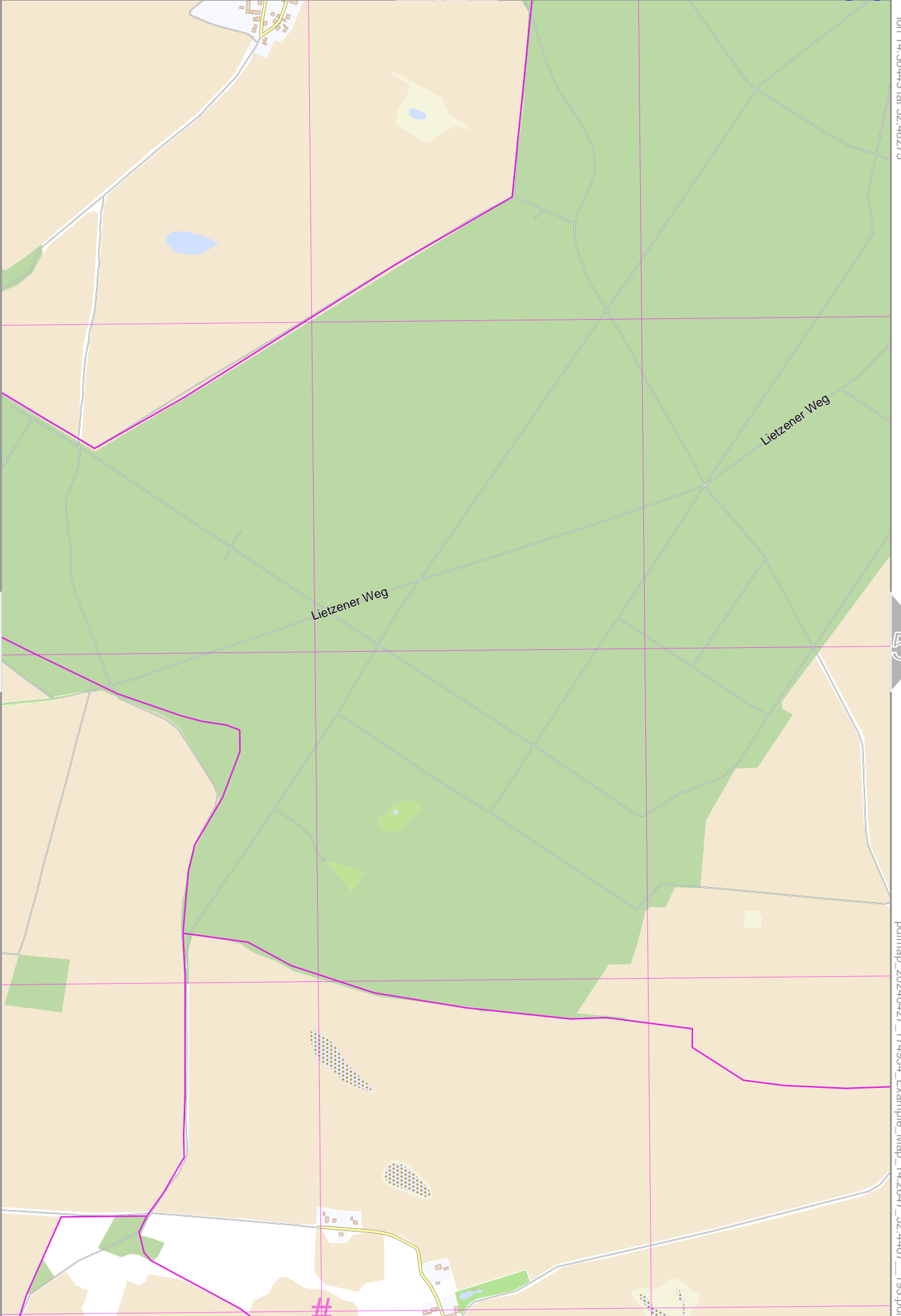
Map data © OpenStreetMap contributors

lon 14.26472 lat 52.48275



lon 14.22501 lat 52.44676 [nom. scale = 1 / 150000]

pdfmap_20240427_174954_Example_Map_14.2647_52.4467_193.pdf





Map data © OpenStreetMap contributors

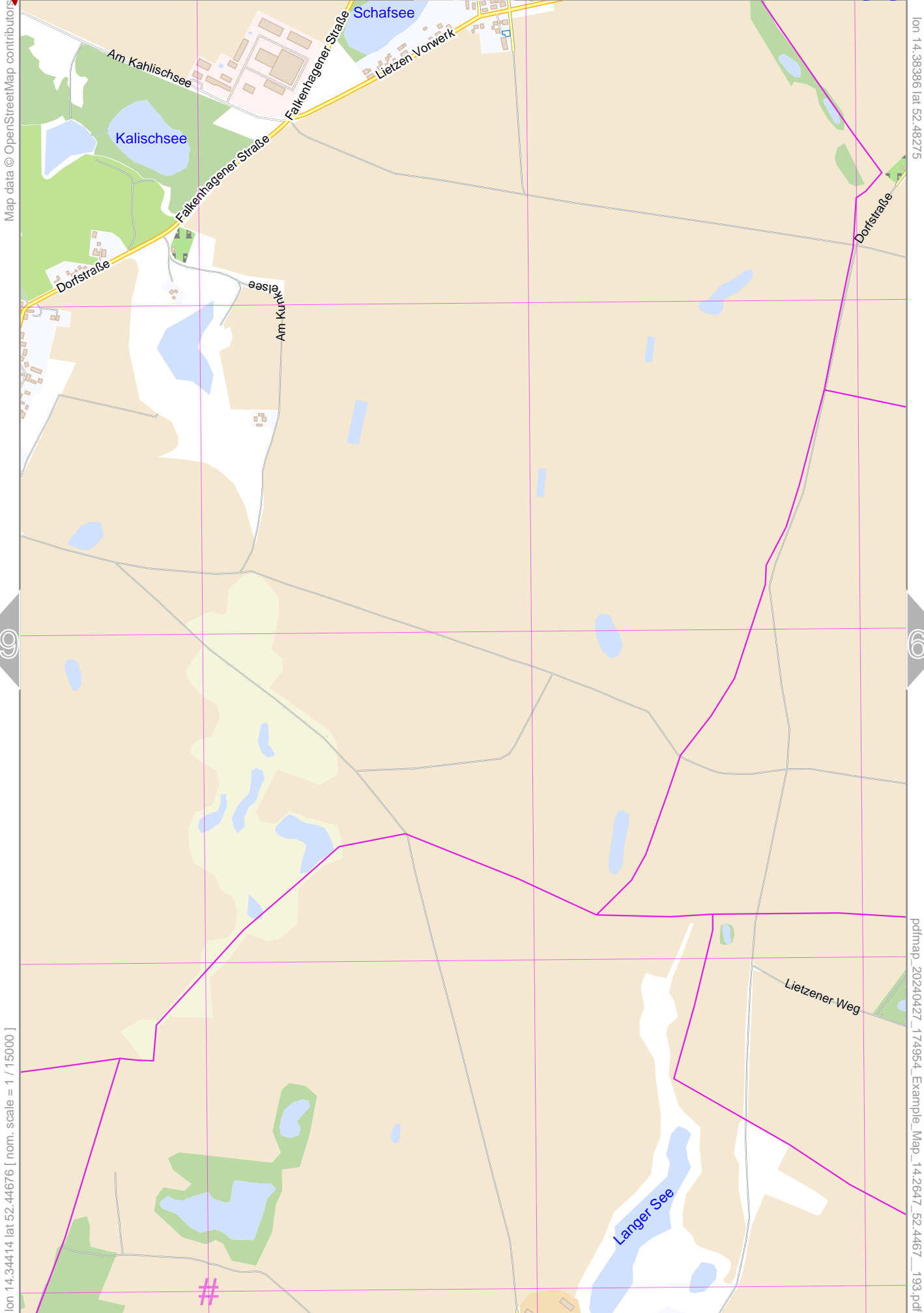
lon 14.34414 lat 52.48275



lon 14.30443 lat 52.44676 [nom. scale = 1 / 150000]

pdfmap_20240427_174954_Example_Map_14.2647_52.4467__193.pdf

UTM: 33 U easting 453.00 km northing 5811.00 km
UTM-Grid-width = 1000m



Map data © OpenStreetMap contributors

lon 14.38386 lat 52.48275

[nom. scale = 1 / 150000]
lon 14.34414 lat 52.44676

pdfmap_20240427_174954_Example_Map_14.2647_52.4467_193.pdf

UTM: 33 U easting 456.00 km northing 5811.00 km
UTM-Grid-width = 1000m



Map data © OpenStreetMap contributors

lon 14.42357 lat 52.48275

New Mählich

Dorfstraße

Großer See

Seeweg

Doppeliner Weg

Alt Mählich

Dorfstraße

Mittelweg

Hauptstraße

Hauptstraße

60

62

lon 14.38386 lat 52.44676 [nom. scale = 1 / 150000]

pdfmap_20240427_174954_Example_Map_14.2647_52.4467_193.pdf

Lietzener Weg

Bartelsee

Bartel's

Bartelsee

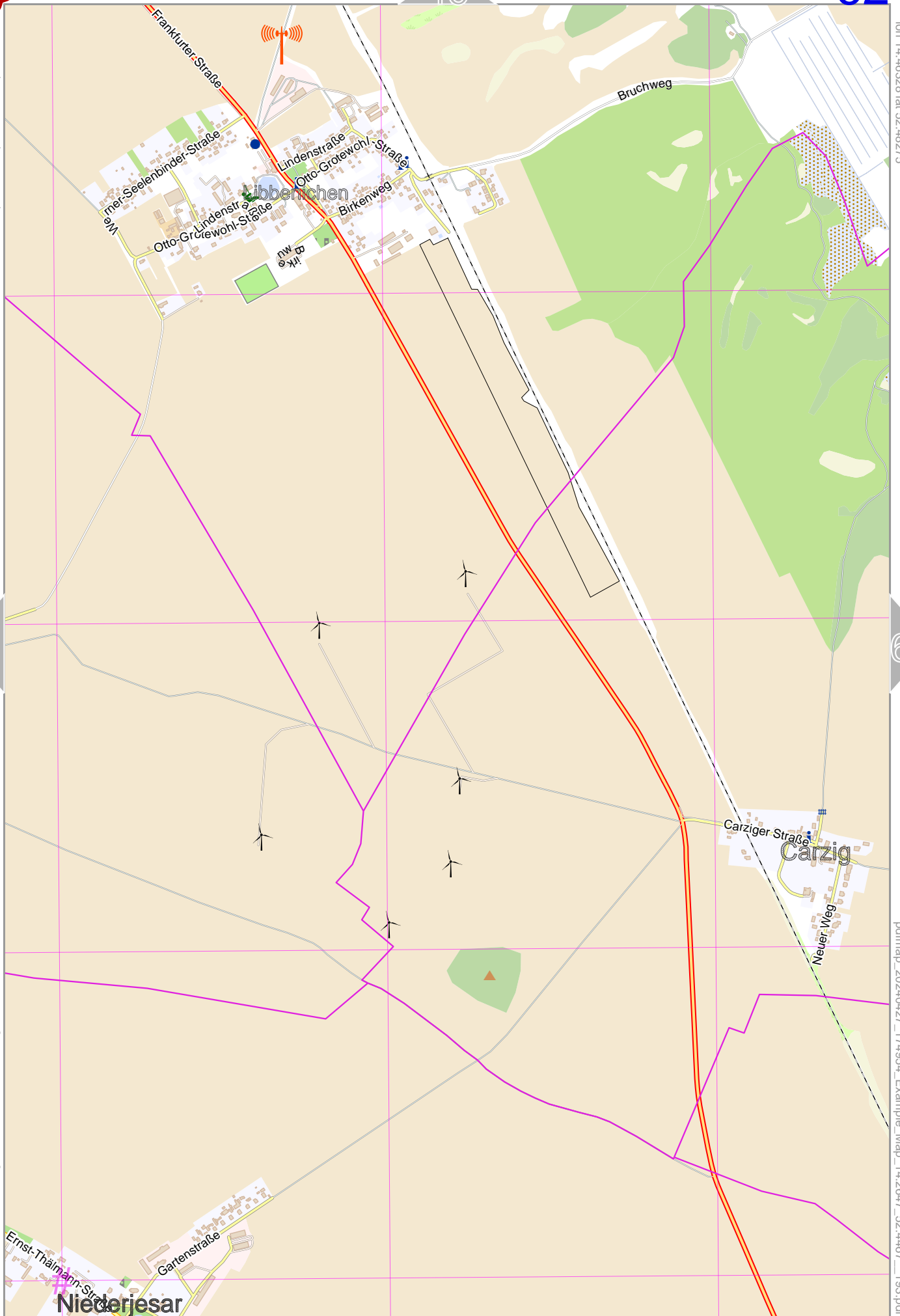
Lietzener Weg

UTM: 33 U easting 459.00 km northing 5811.00 km
UTM-Grid-width = 1000m



Map data © OpenStreetMap contributors

lon 14.46328 lat 52.48275



[lon 14.42357 lat 52.44676 [nom. scale = 1 / 150000]

pdfmap_20240427_174954_Example_Map_14.2647_52.4467_193.pdf

UTM: 33 U easting 461.00 km northing 5811.00 km
UTM-Grid-width = 1000m



Map data © OpenStreetMap contributors

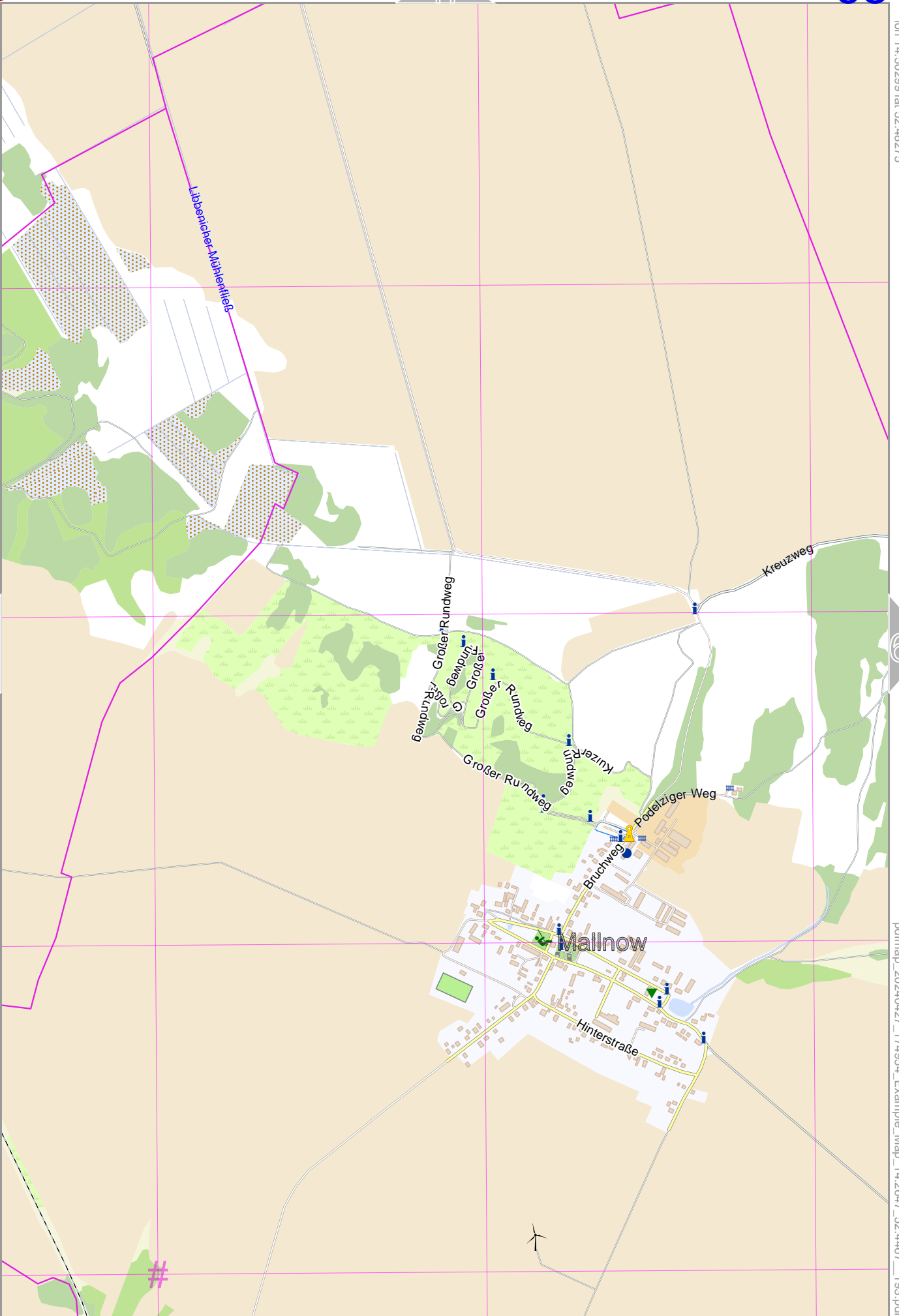
lon 14.50299 lat 52.48275

62

64

[lon 14.46328 lat 52.44676 [nom. scale = 1 / 150000]

pdfmap_20240427_174954_Example_Map_14.2647_52.4467_193.pdf

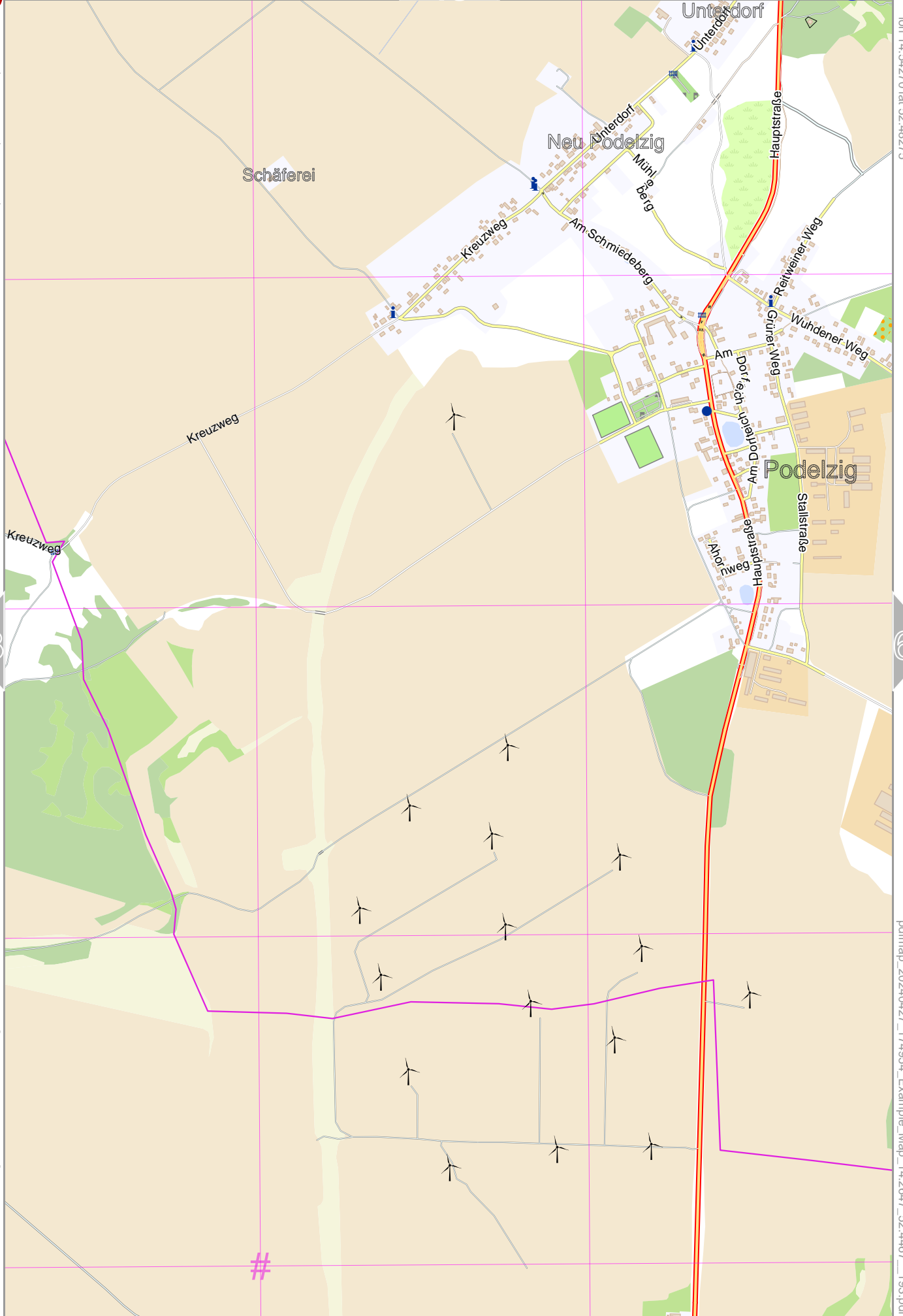


UTM: 33 U easting 464.00 km northing 5811.00 km
UTM-Grid-width = 1000m



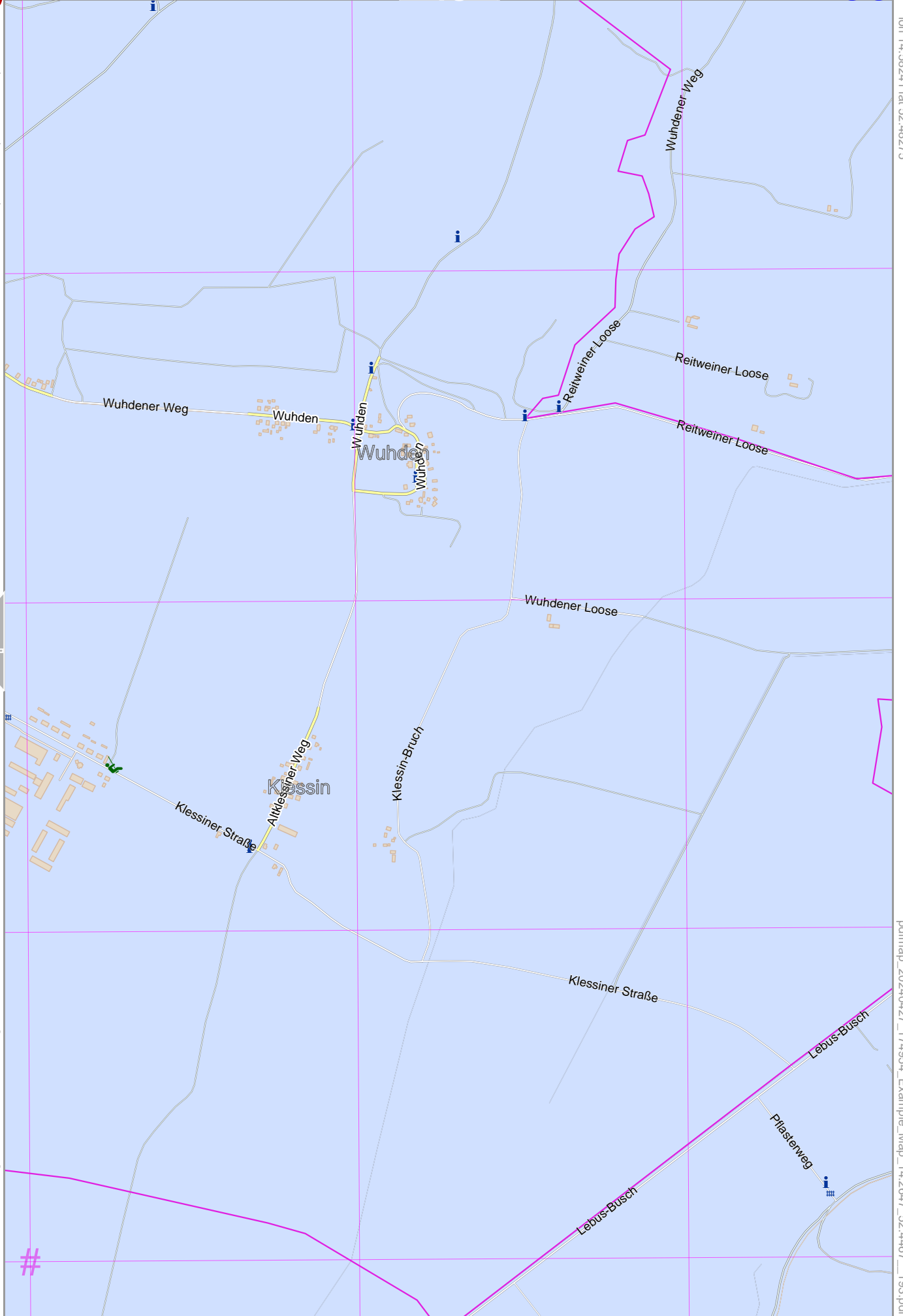
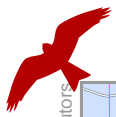
Map data © OpenStreetMap contributors

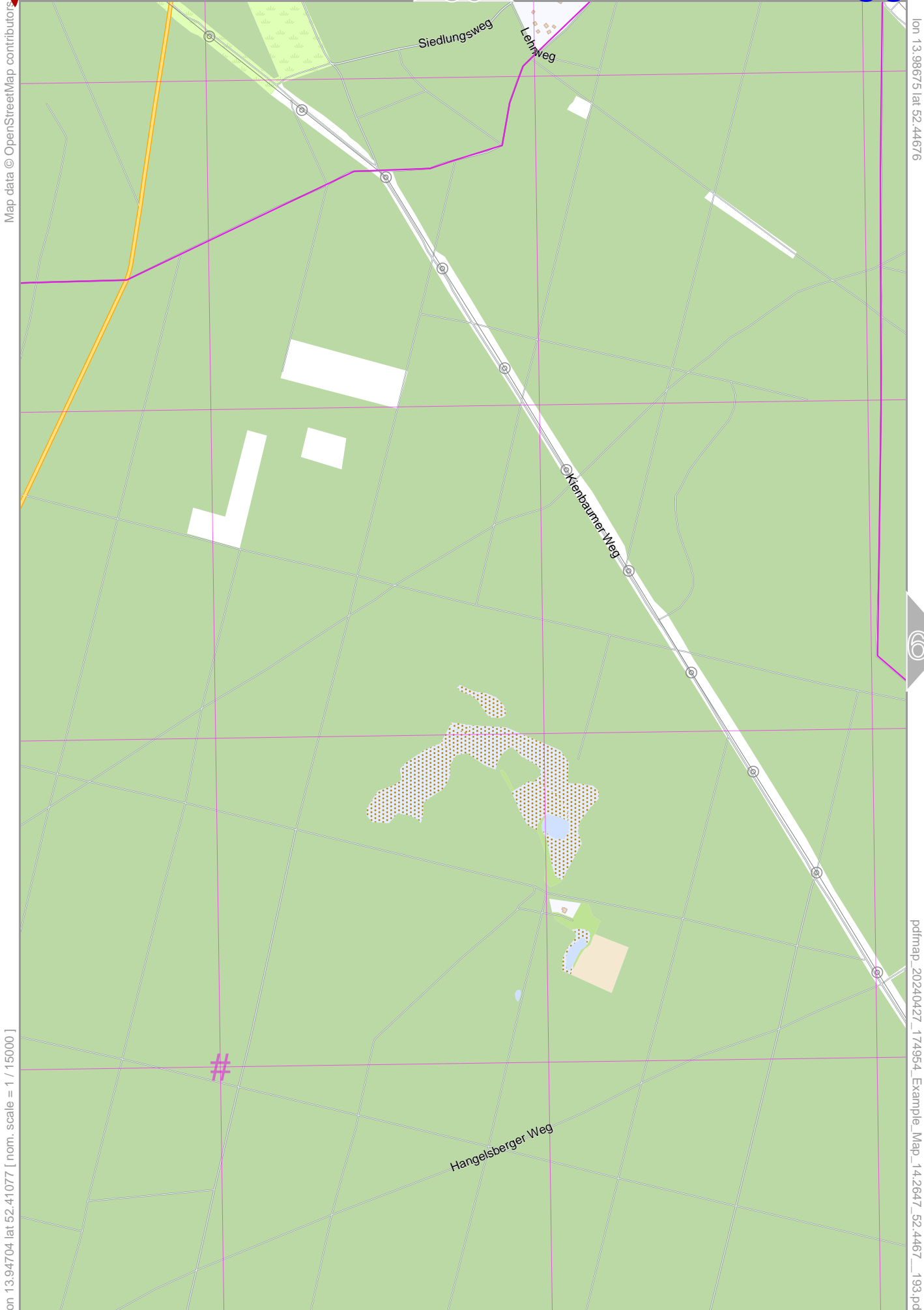
lon 14.54270 lat 52.48275



lon 14.50299 lat 52.44676 [nom. scale = 1 / 150000]

pdfmap_20240427_174954_Example_Map_14.2647_52.4467_193.pdf





lon 13.94704 lat 52.41077 [nom. scale = 1 / 15000]

lon 13.98675 lat 52.44676

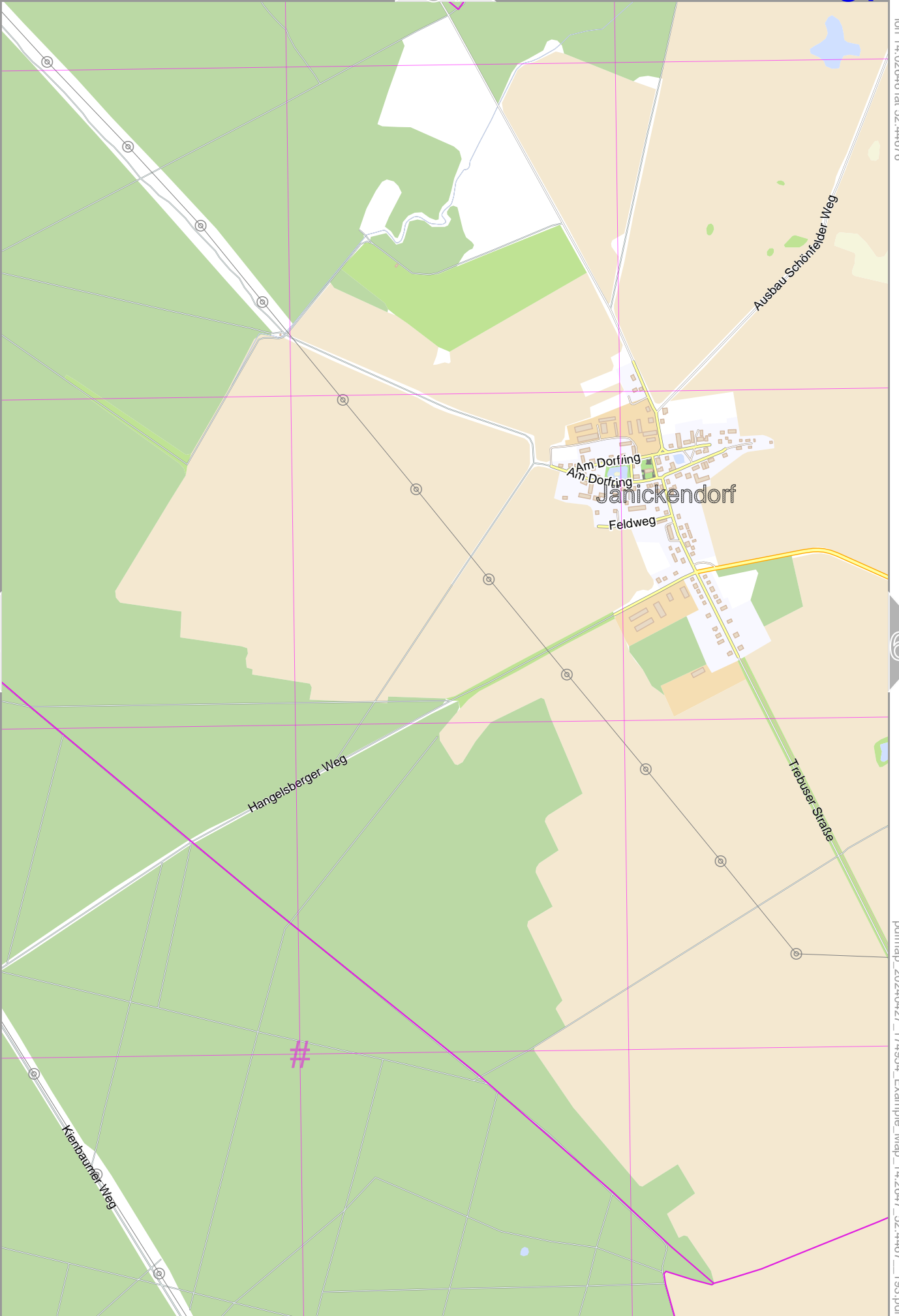
pdfmap_20240427_174954_Example_Map_14.2647_52.4467_193.pdf

UTM: 33 U easting 429.00 km northing 5808.00 km
UTM-Grid-width = 1000m



Map data © OpenStreetMap contributors

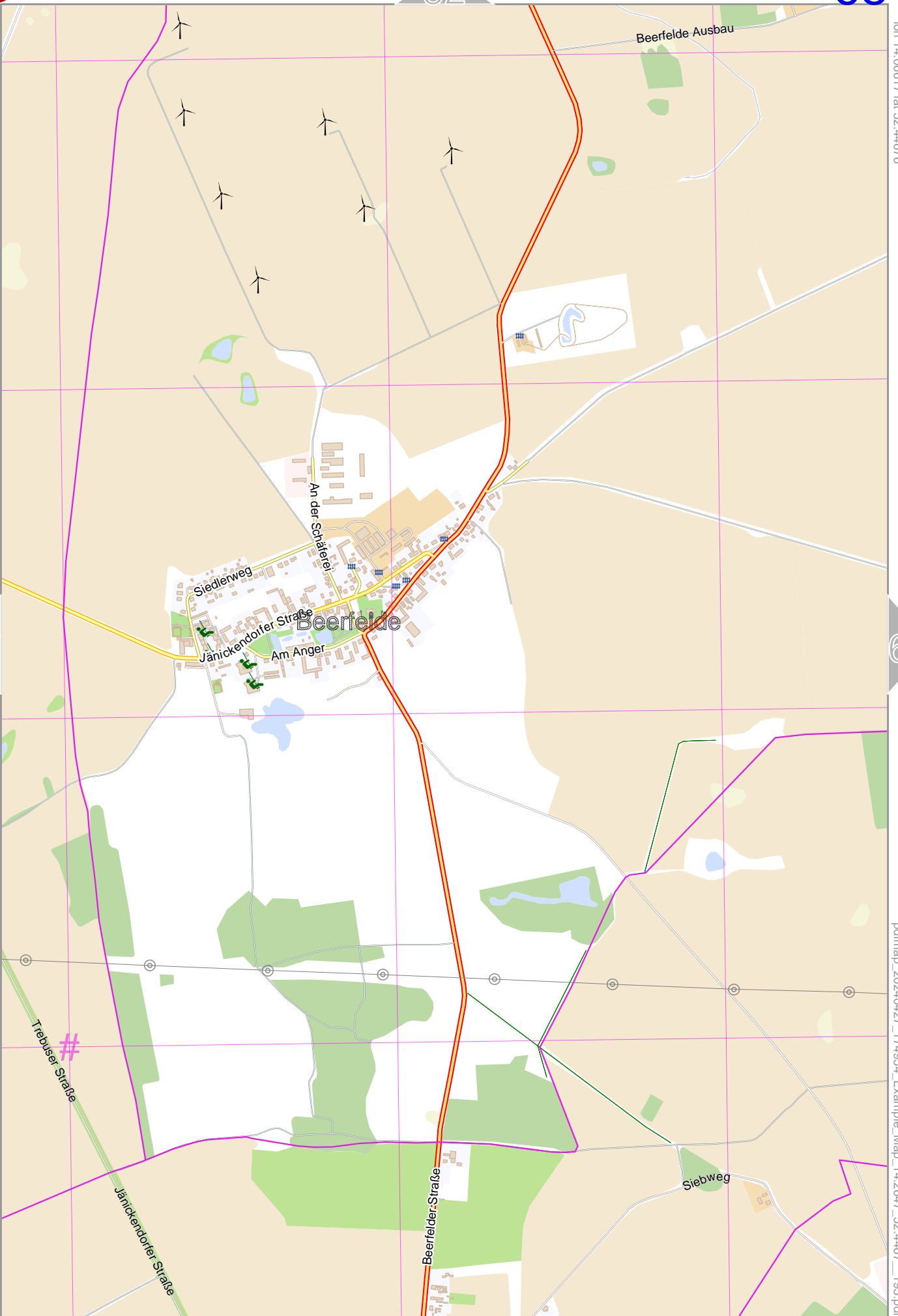
lon 14.02646 lat 52.44676



lon 13.99675 lat 52.41077 [nom. scale = 1 / 150000]

pdfmap_20240427_174954_Example_Map_14.2647_52.4467_193.pdf

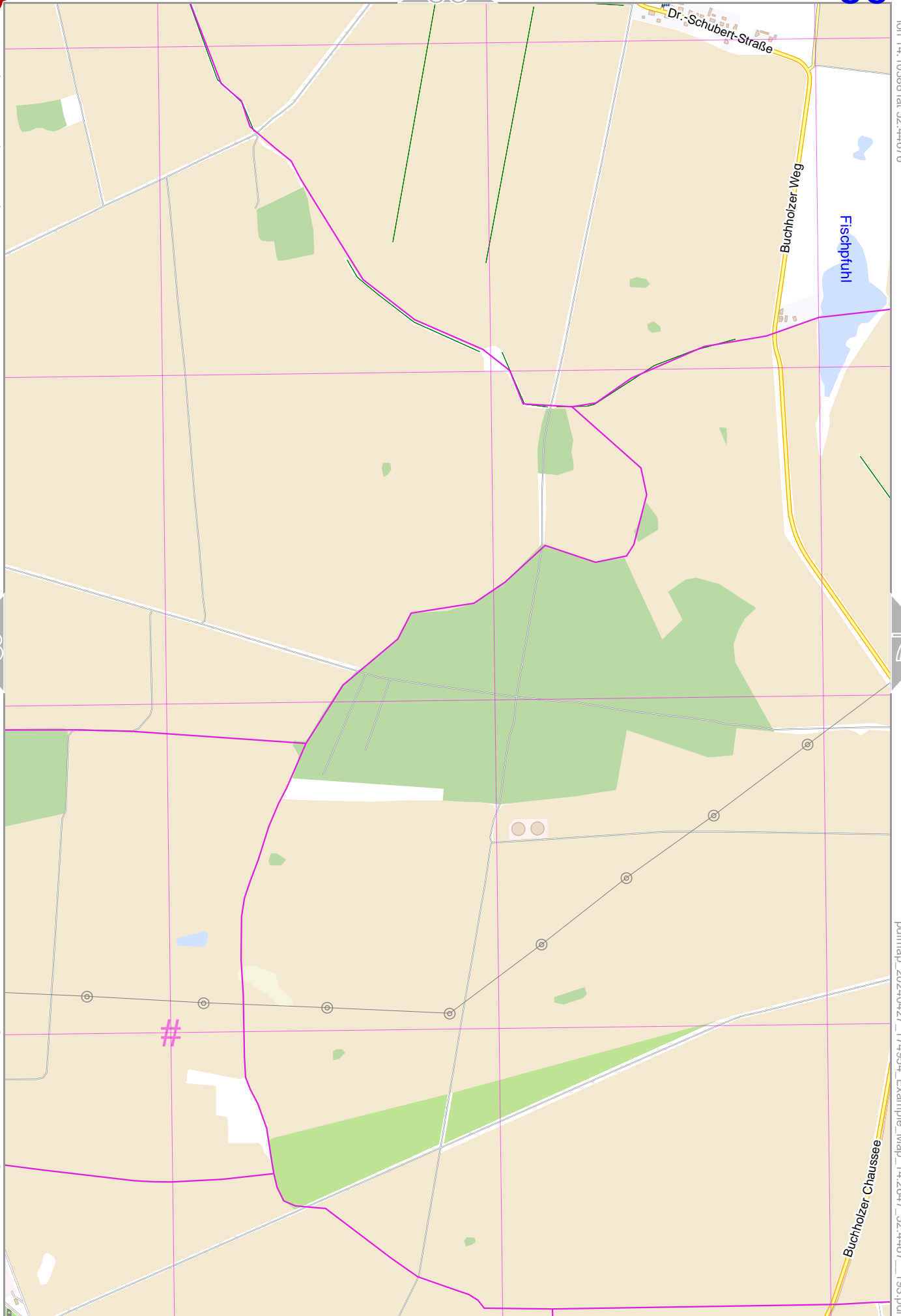
UTM: 33 U easting 432.00 km northing 5808.00 km
UTM-Grid-width = 1000m





Map data © OpenStreetMap contributors

lon 14.10588 lat 52.44676



lon 14.06617 lat 52.41077 [nom. scale = 1 / 150000]

pdfmap_20240427_174954_Example_Map_14.2647_52.4467__193.pdf

UTM: 33 U easting 437.00 km northing 5808.00 km
UTM-Grid-width = 1000m



Map data © OpenStreetMap contributors

lon 14.14559 lat 52.44676

Buchholzer Straße

Buchholzer Landstraße

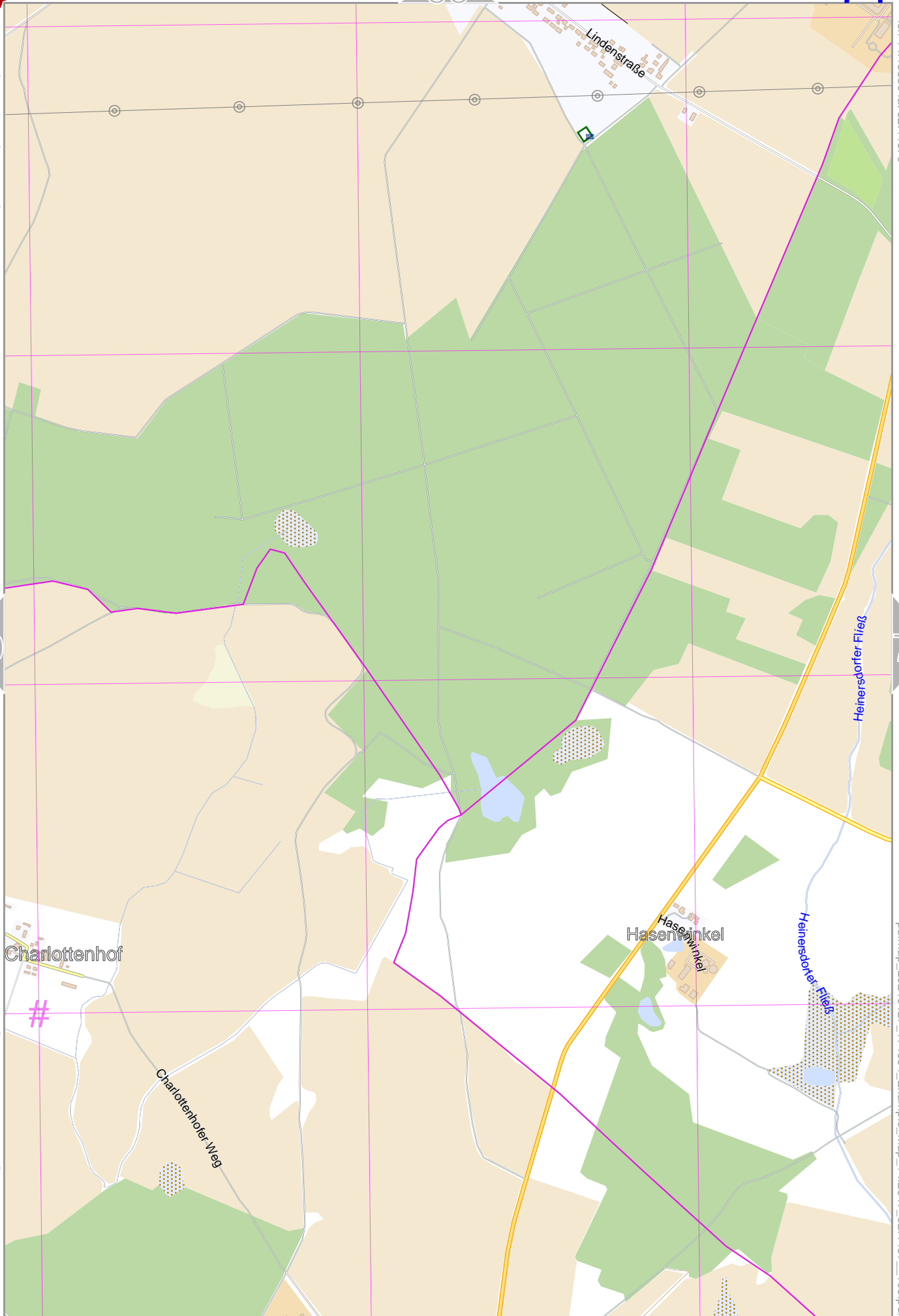
Buchholz
Buchholzer Dorfstraße
Steinhöfeler Straße



[lon 14.10588 lat 52.41077] [nom. scale = 1 / 150000]

pdfmap_20240427_174954_Example_Map_14.2647_52.4467_193.pdf

UTM: 33 U easting 440.00 km northing 5808.00 km
UTM-Grid-width = 1000m



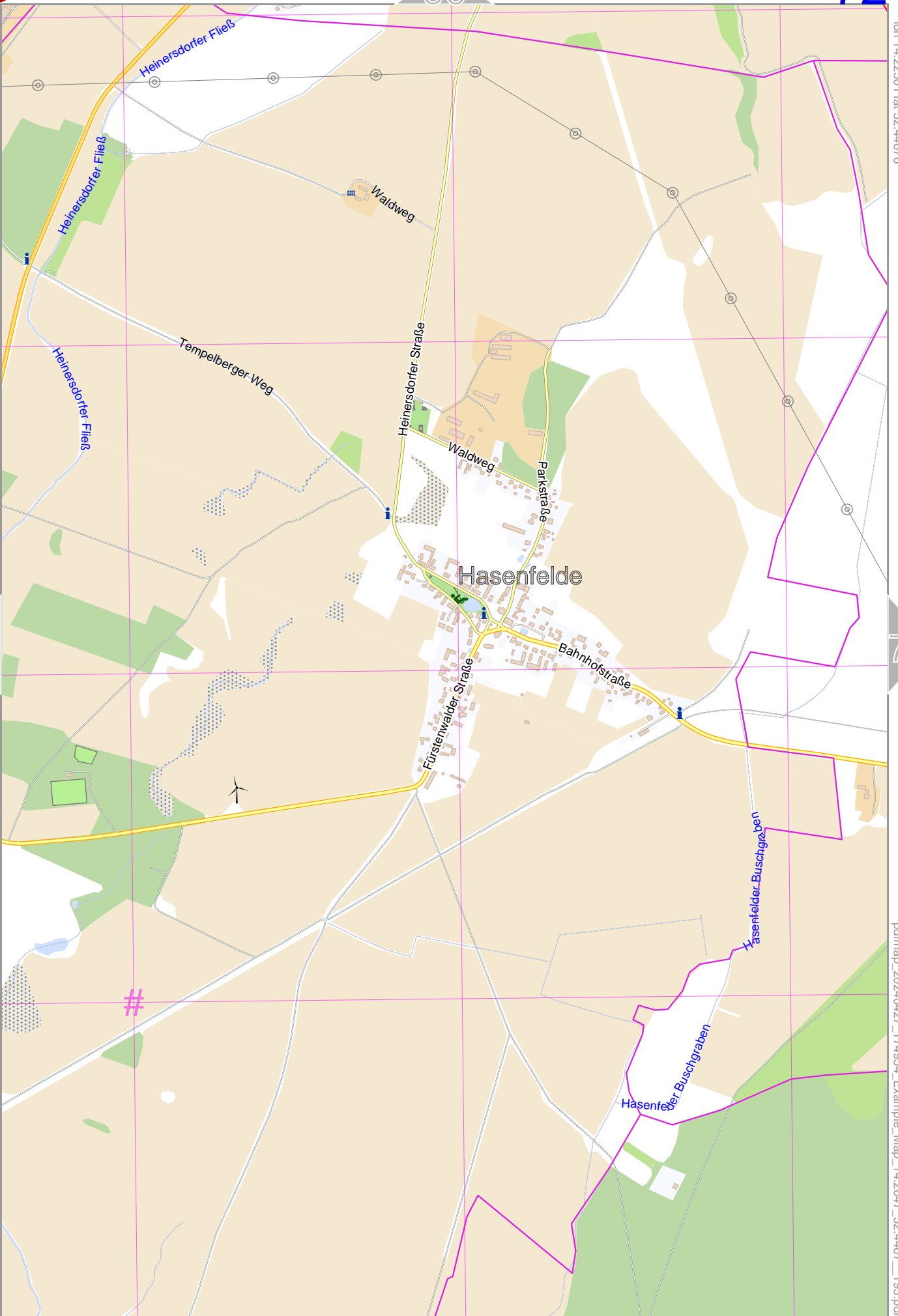


Map data © OpenStreetMap contributors

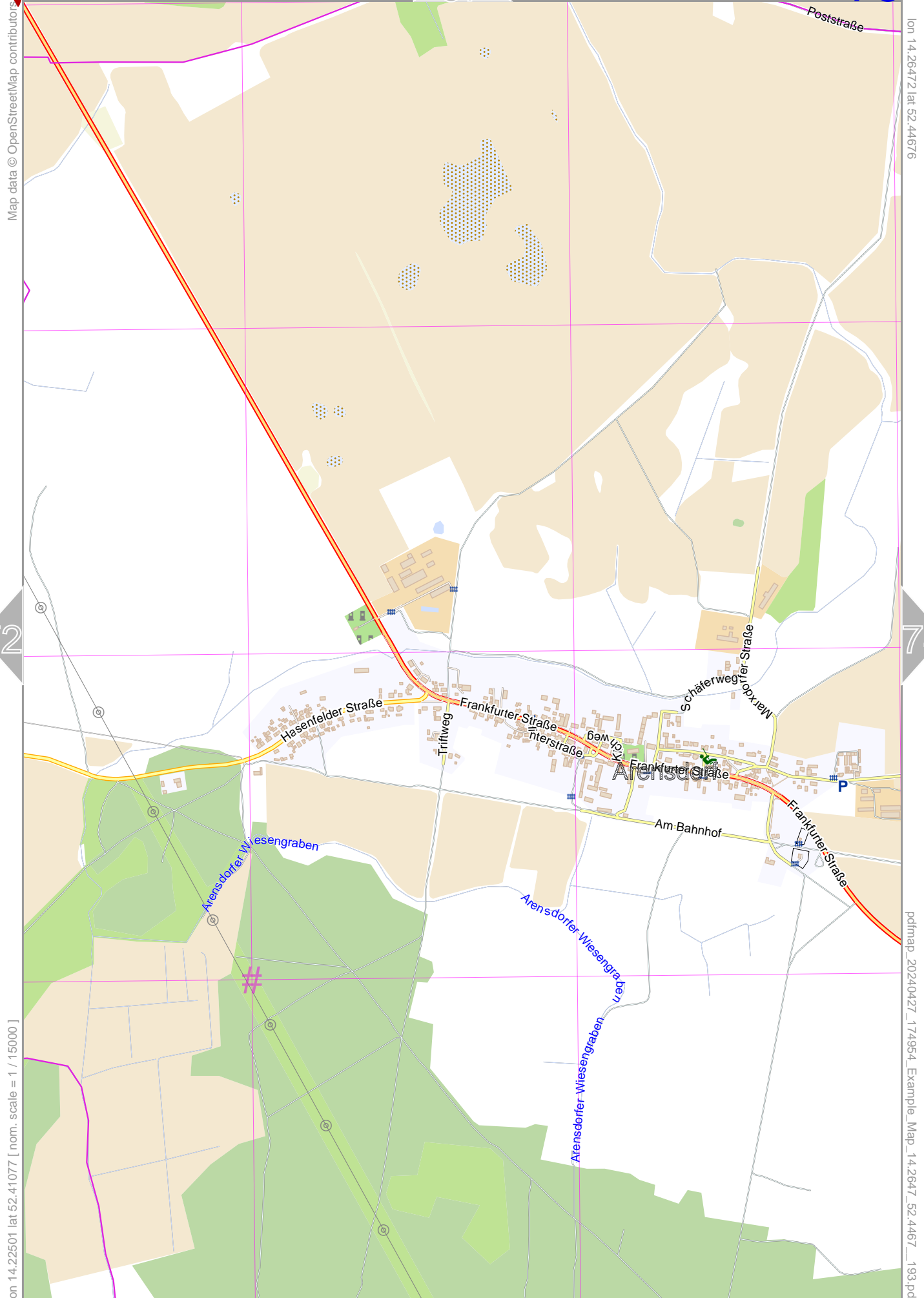
lon 14.22501 lat 52.44676

[lon 14.18530 lat 52.41077] [nom. scale = 1 / 150000]

pdfmap_20240427_174954_Example_Map_14.2647_52.4467_193.pdf



UTM: 33 U easting 445.00 km northing 5808.00 km
UTM-Grid-width = 1000m



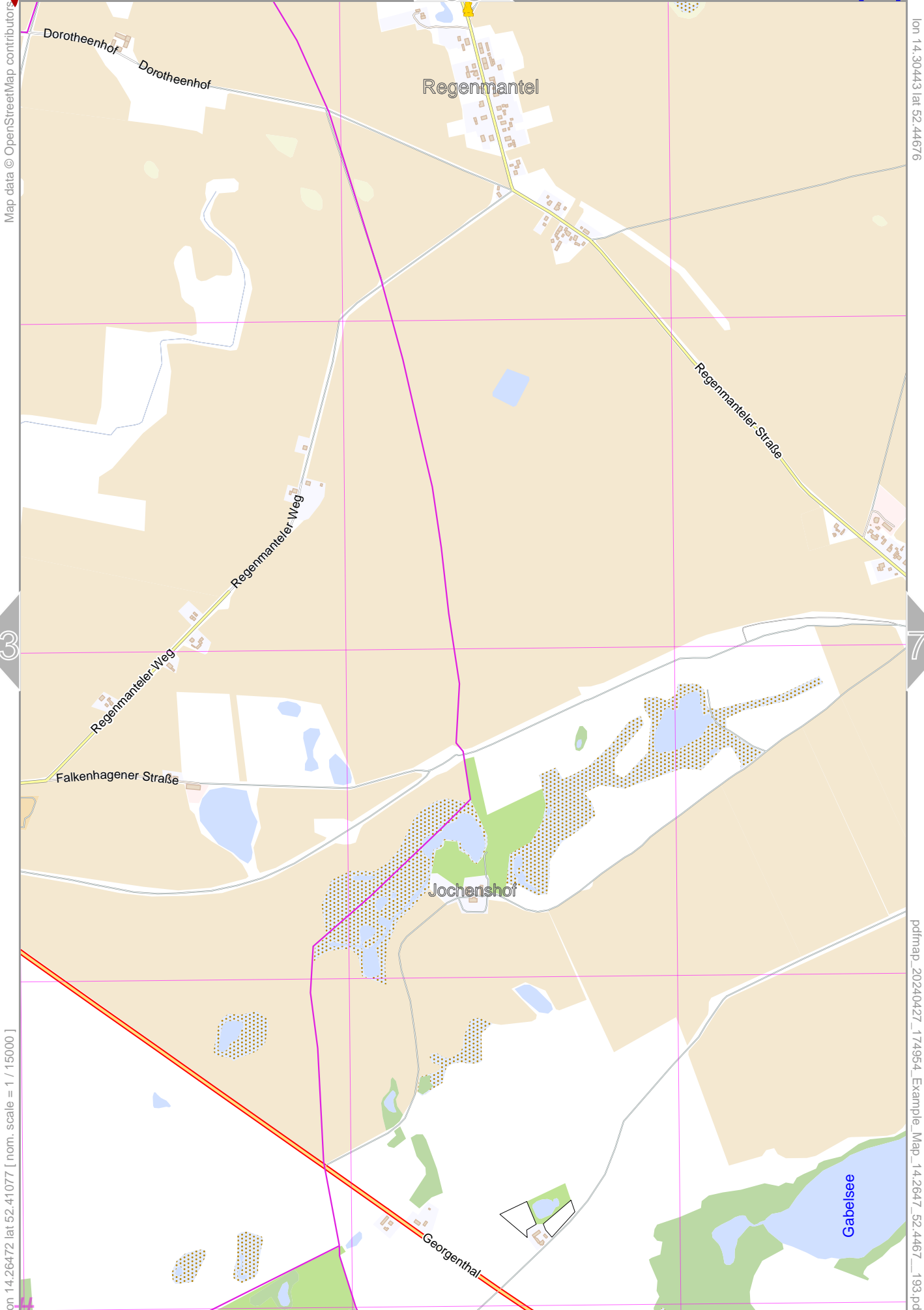
Map data © OpenStreetMap contributors

lon 14.26472 lat 52.44676

[nom. scale = 1 / 150000]
lon 14.222501 lat 52.410777

pdfmap_20240427_174954_Example_Map_14.2647_52.4467_193.pdf

UTM: 33 U easting 448.00 km northing 5808.00 km
UTM-Grid-width = 1000m



lon 14.26472 lat 52.41077 [nom. scale = 1 / 15000]

lon 14.30443 lat 52.44676

pdfmap_20240427_174954_Example_Map_14.2647_52.4467_193.pdf

UTM: 33 U easting 450.00 km northing 5807.00 km
UTM-Grid-width = 1000m



Map data © OpenStreetMap contributors

lon 14.34414 lat 52.44676

74

76

[lon 14.30443 lat 52.41077] nom. scale = 1 / 150000

pdfmap_20240427_174954_Example_Map_14.2647_52.4467_193.pdf

UTM: 33 U easting 453.00 km northing 5807.00 km
UTM-Grid-width = 1000m



Map data © OpenStreetMap contributors

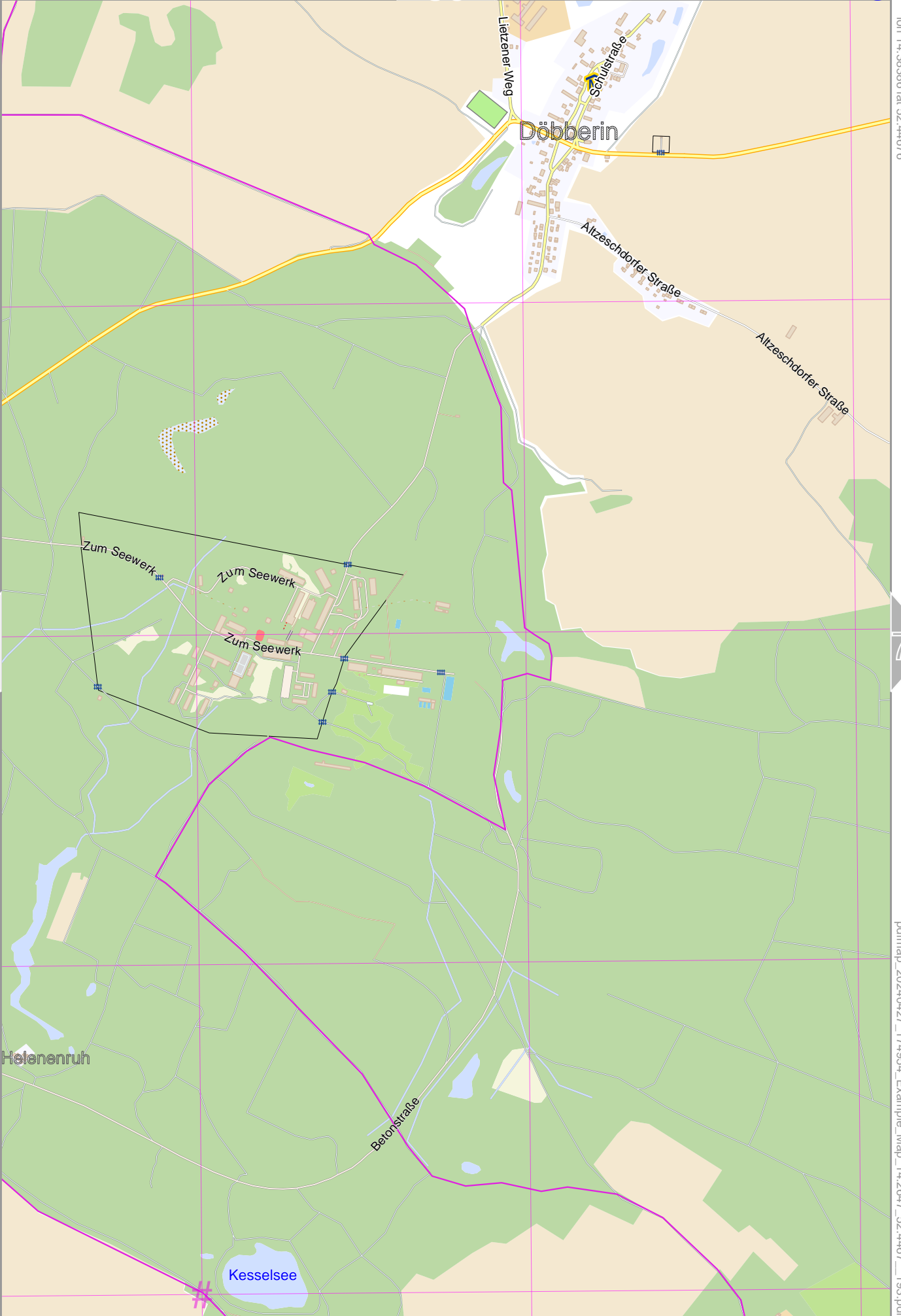
lon 14.38386 lat 52.44676

75

77

lon 14.34414 lat 52.41077 [nom. scale = 1 / 150000]

pdfmap_20240427_174954_Example_Map_14.2647_52.4467_193.pdf





Map data © OpenStreetMap contributors

lon 14.42357 lat 52.44676

76

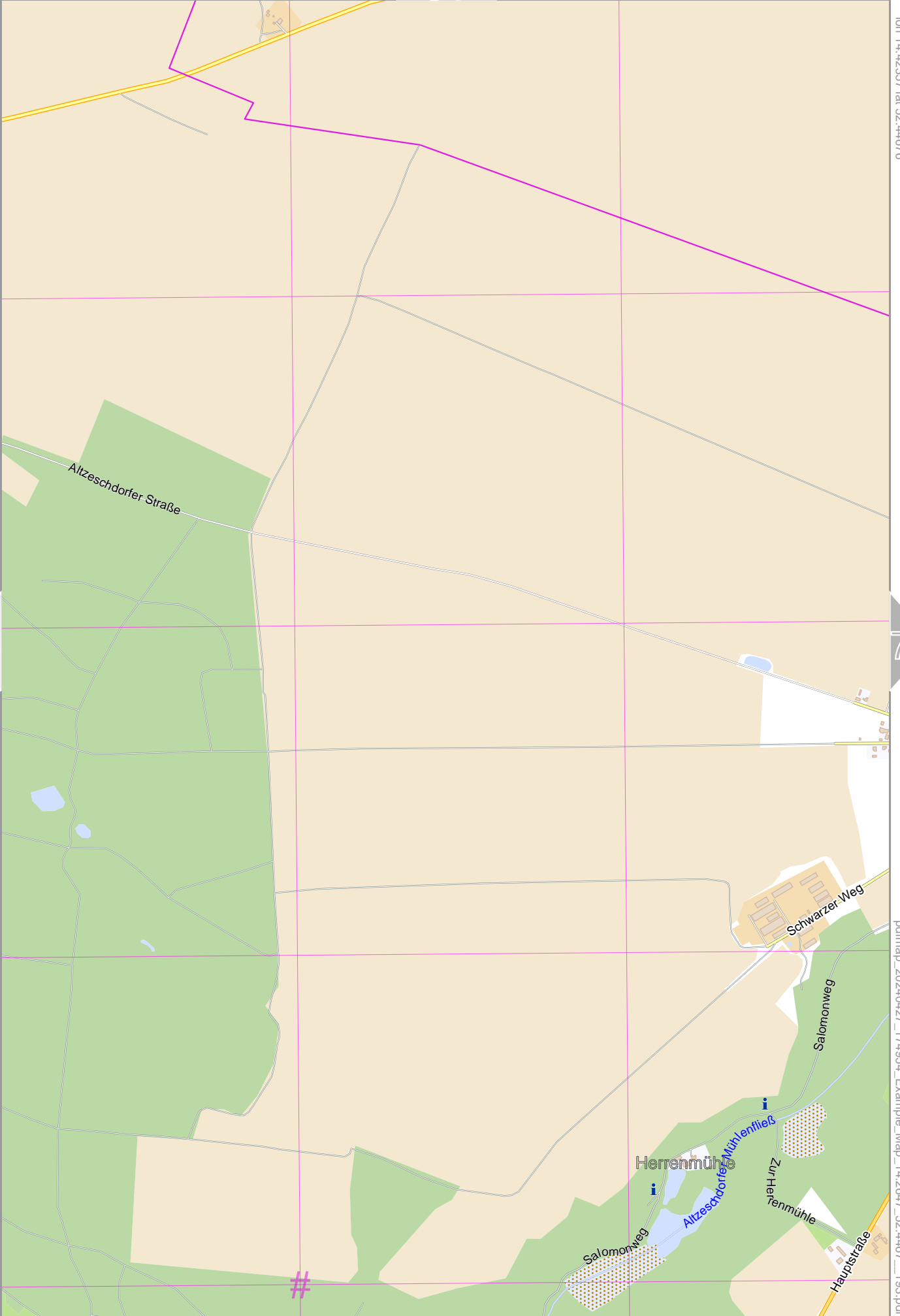
78

[lon 14.39386 lat 52.41077 [nom. scale = 1 / 15000]

pdfmap_20240427_174954_Example_Map_14.2647_52.4467_193.pdf

UTM: 33 U easting 459.00 km northing 5807.00 km
UTM-Grid-width = 1000m

93





Map data © OpenStreetMap contributors

lon 14.46328 lat 52.44676

77

79

lon 14.42357 lat 52.41077 [nom. scale = 1 / 15000]

pdfmap_20240427_174954_Example_Map_14.2647_52.4467_193.pdf

UTM: 33 U easting 461.00 km northing 5807.00 km
UTM-Grid-width = 1000m

94





Map data © OpenStreetMap contributors

lon 14.50299 lat 52.44676

Schönfließ (Mark) Dorf

78

80

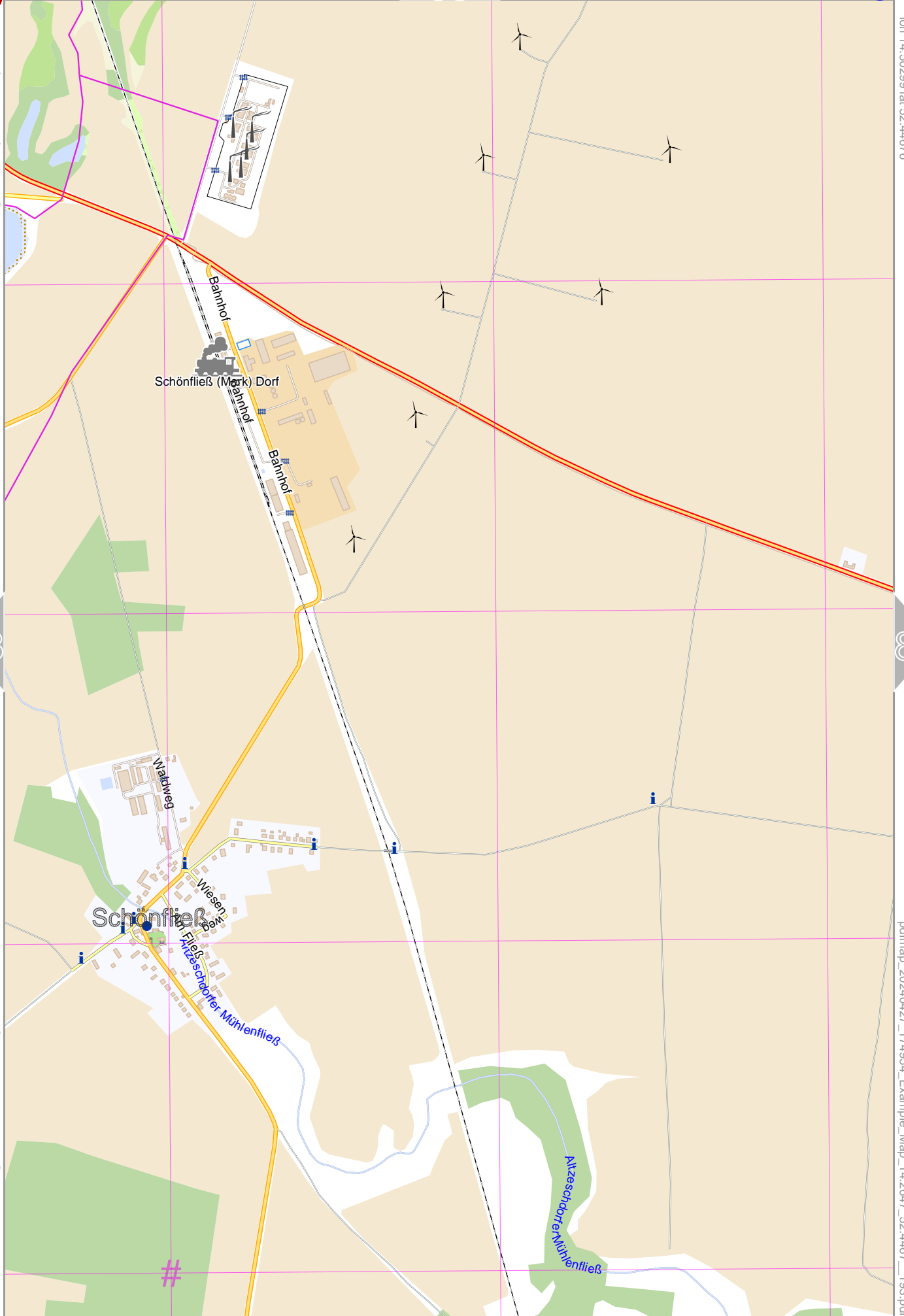
Schönfließ

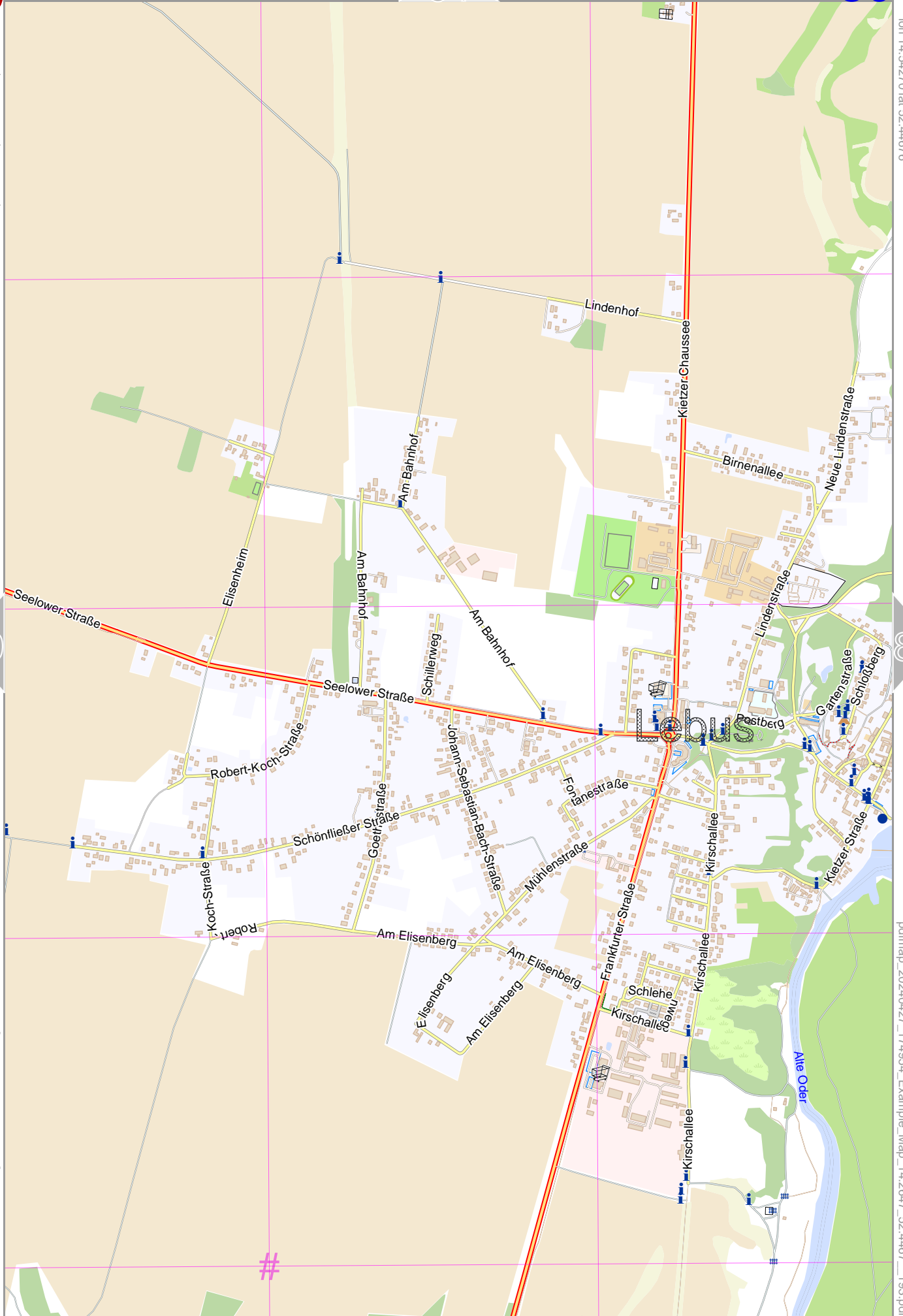
lon 14.46328 lat 52.41077 [nom. scale = 1 / 150000]

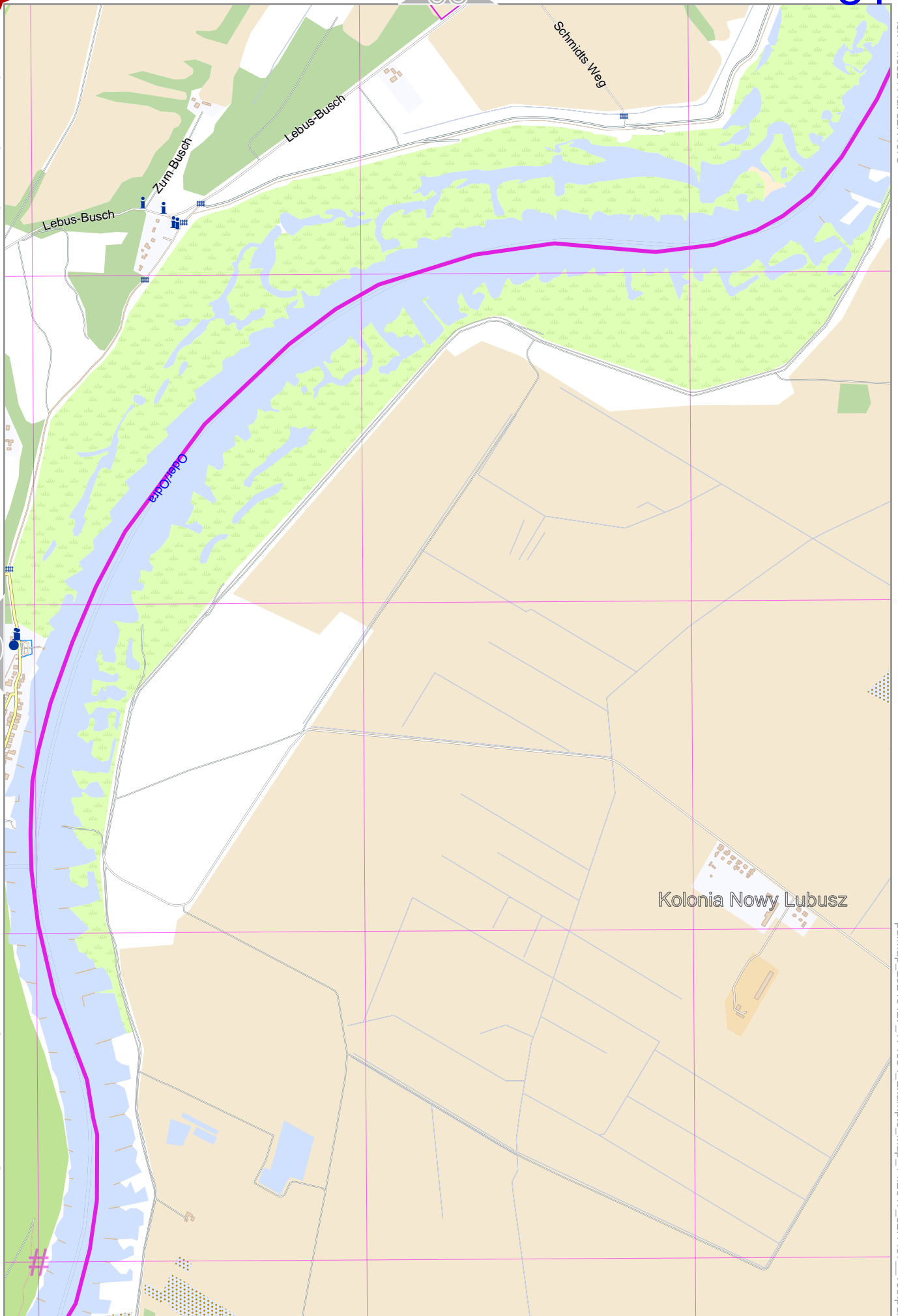
pdfmap_20240427_174954_Example_Map_14.2647_52.4467_193.pdf

UTM: 33 U easting 464.00 km northing 5807.00 km
UTM-Grid-width = 1000m

95







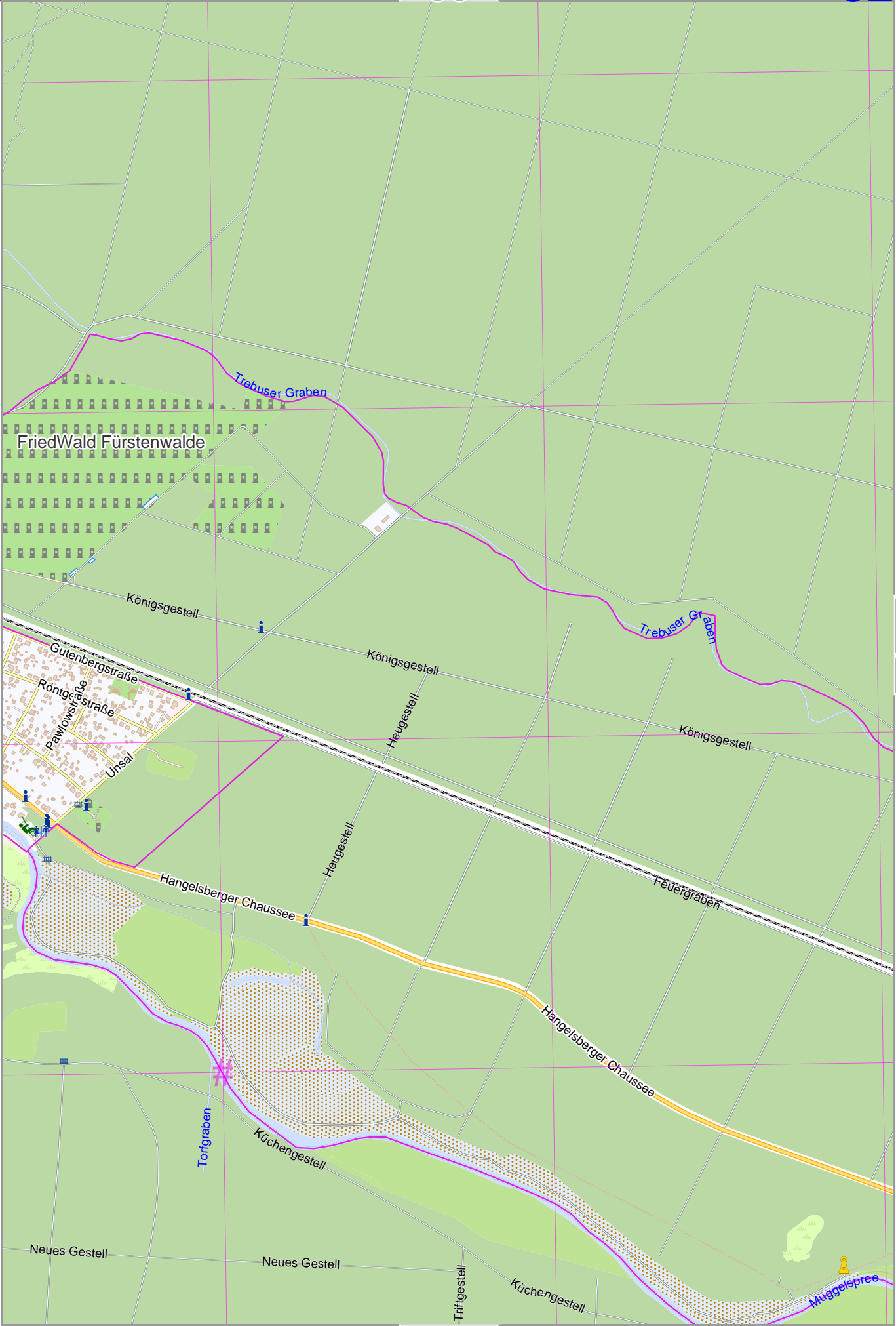


Map data © OpenStreetMap contributors

lon 13.98675 lat 52.41077

[lon 13.94704 lat 52.37478 [nom. scale = 1 / 150000

pdfmap_20240427_174954_Example_Map_14.2647_52.4467_193.pdf





Map data © OpenStreetMap contributors

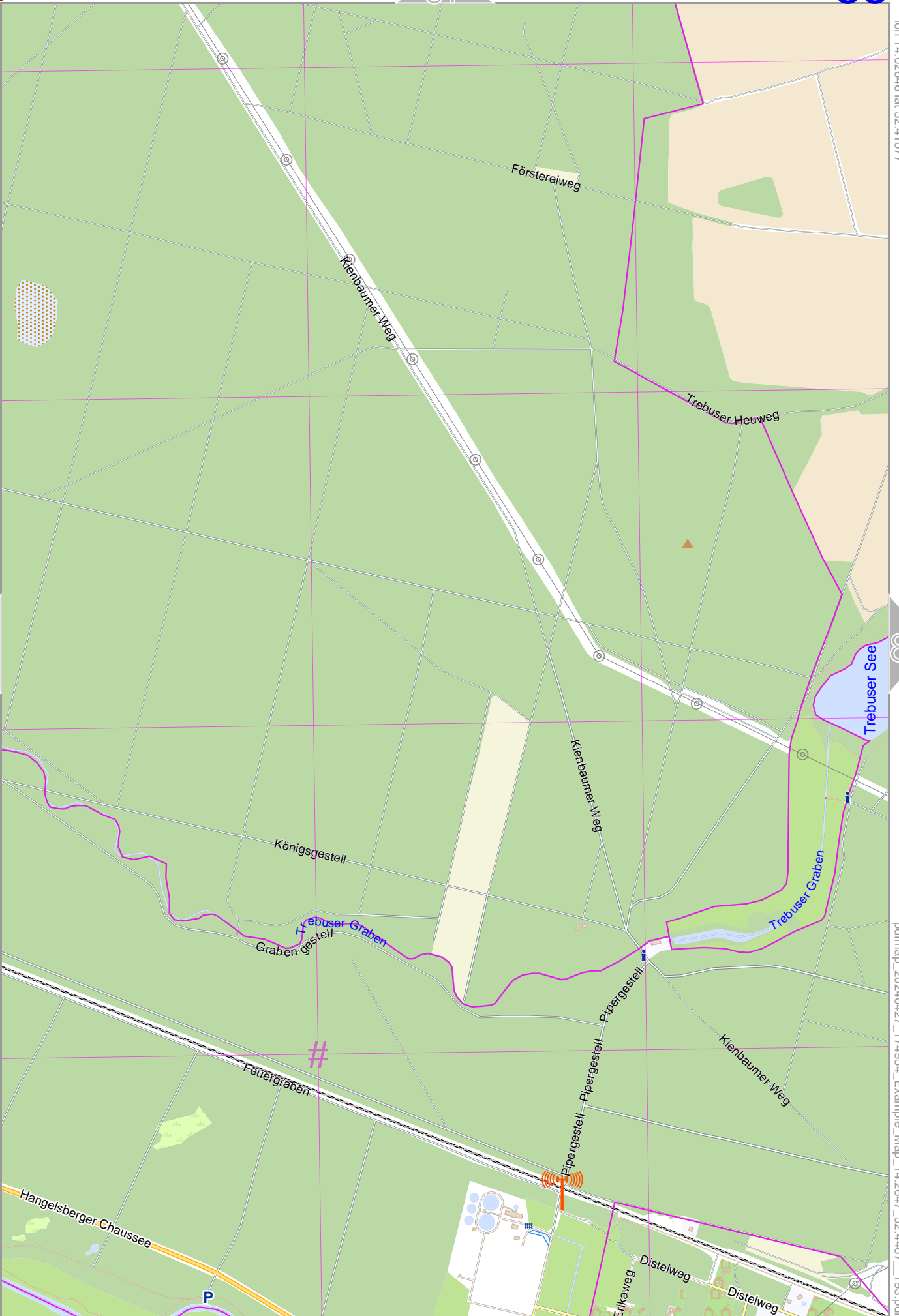
lon 14.02646 lat 52.41077

82

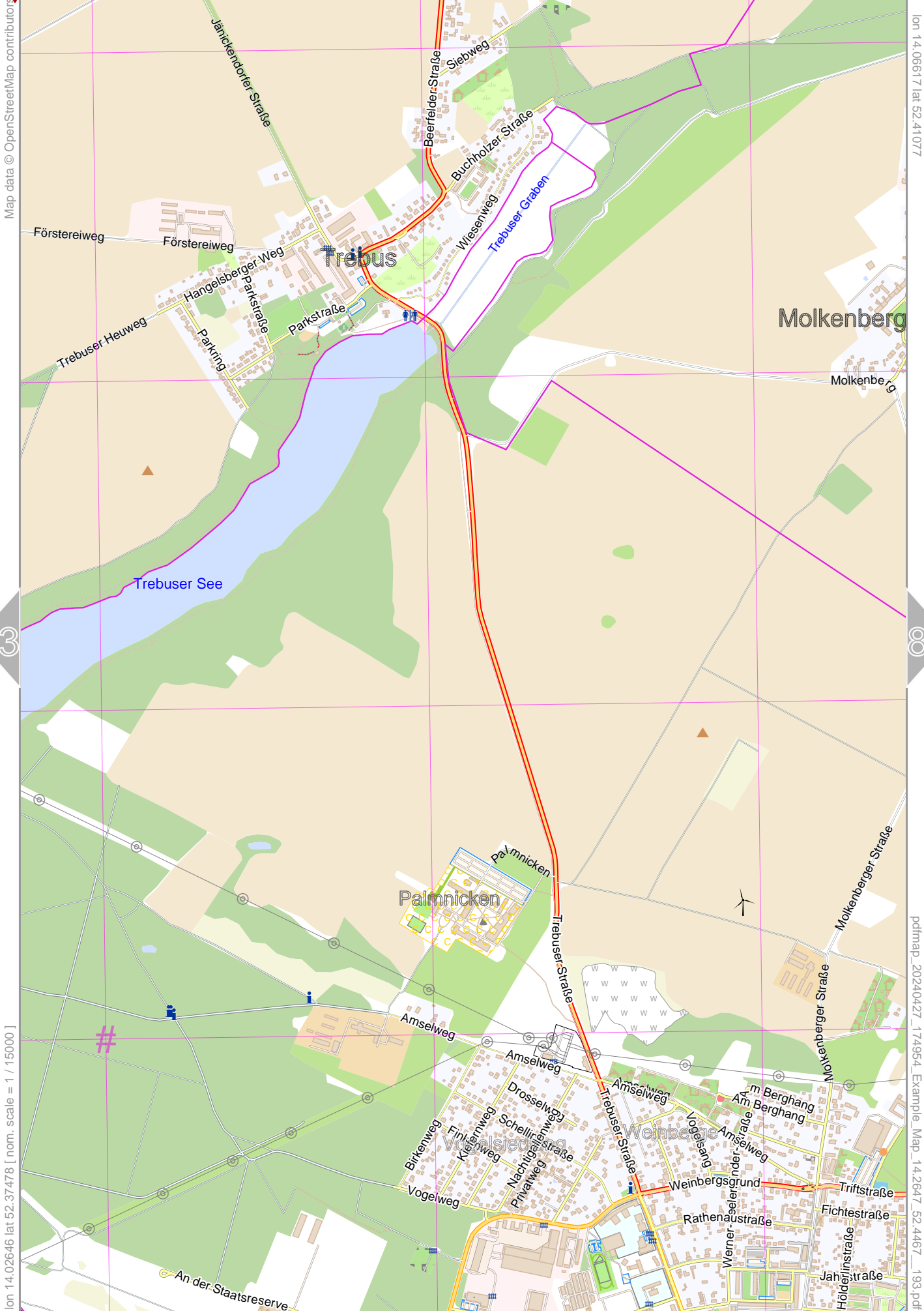
84

lon 13.99675 lat 52.37478 [nom. scale = 1 / 150000]

pdfmap_20240427_174954_Example_Map_14.2647_52.4467_193.pdf



UTM: 33 U easting 432.00 km northing 5804.00 km
UTM-Grid-width = 1000m

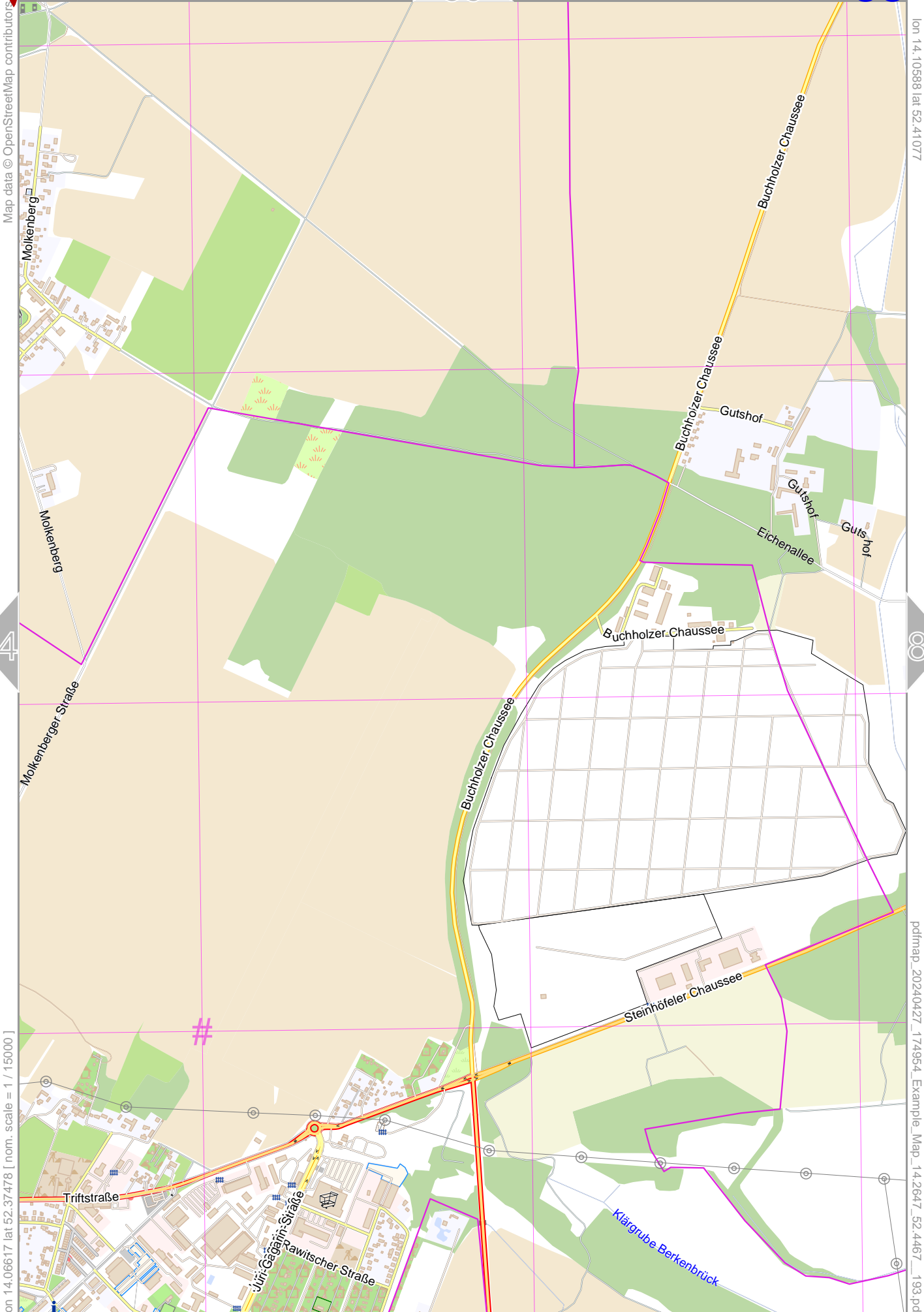


lon 14.02646 lat 52.37478 [nom. scale = 1 / 150000]

UTM: 33 U easting 434.00 km northing 5804.00 km
UTM-Grid-width = 1000m

lon 14.06617 lat 52.41077

pdfmap_20240427_174954_Example_Map_14.2647_52.4467_193.pdf



lon 14.06617 lat 52.37478 [nom. scale = 1 / 150000]

lon 14.10588 lat 52.41077

pdfmap_20240427_174954_Example_Map_14.2647_52.4467_193.pdf

UTM: 33 U easting 437.00 km northing 5804.00 km
UTM-Grid-width = 1000m



Neuendorf im Sande

Margaretenhof

Vorwerk Steinhöfel

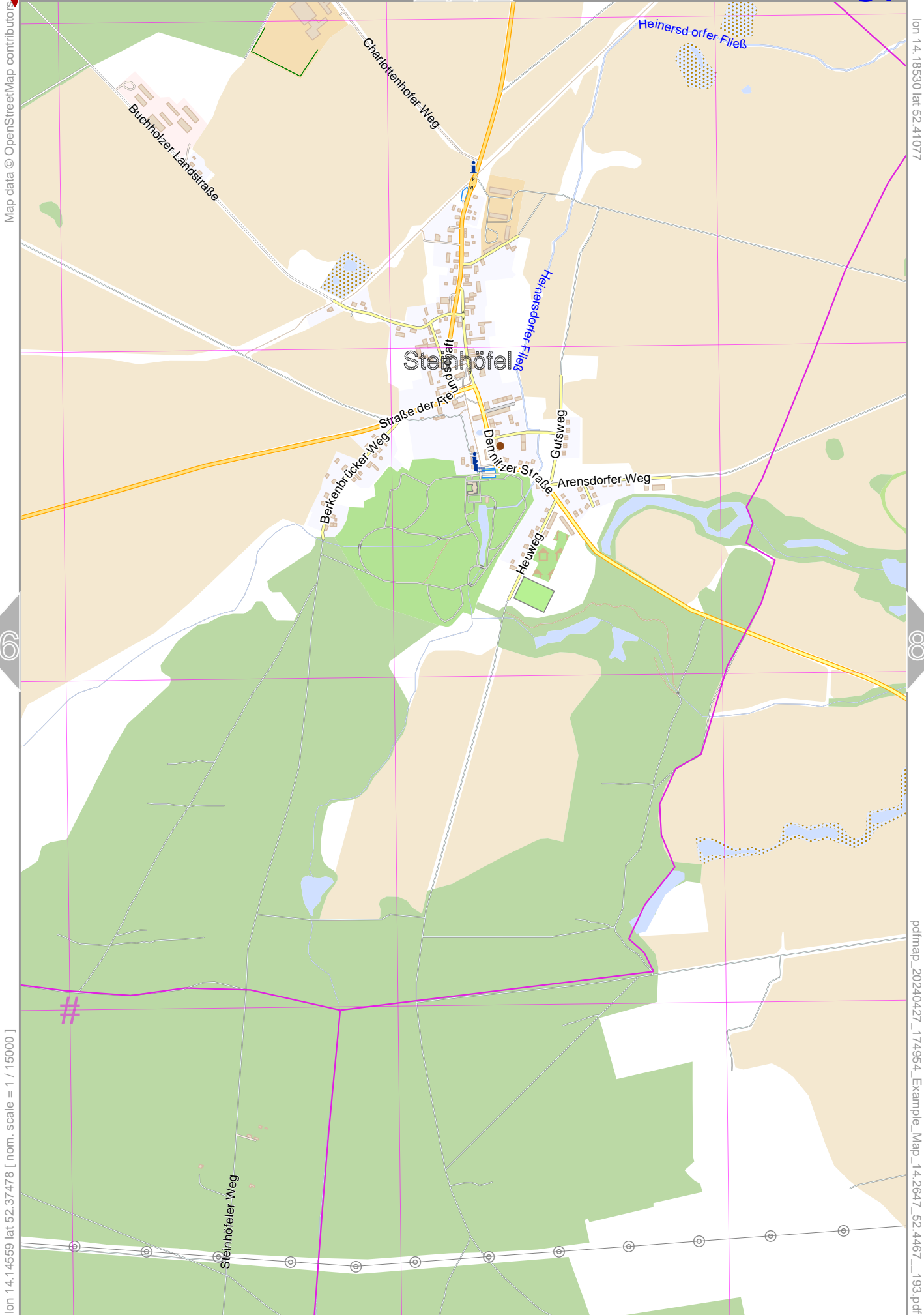
Steinhöfeler Chaussee

Clara-Grunwald-Weg

Bereichsbücherei Weg

Waldstraße

Krautweg
Alte Dorfstraße



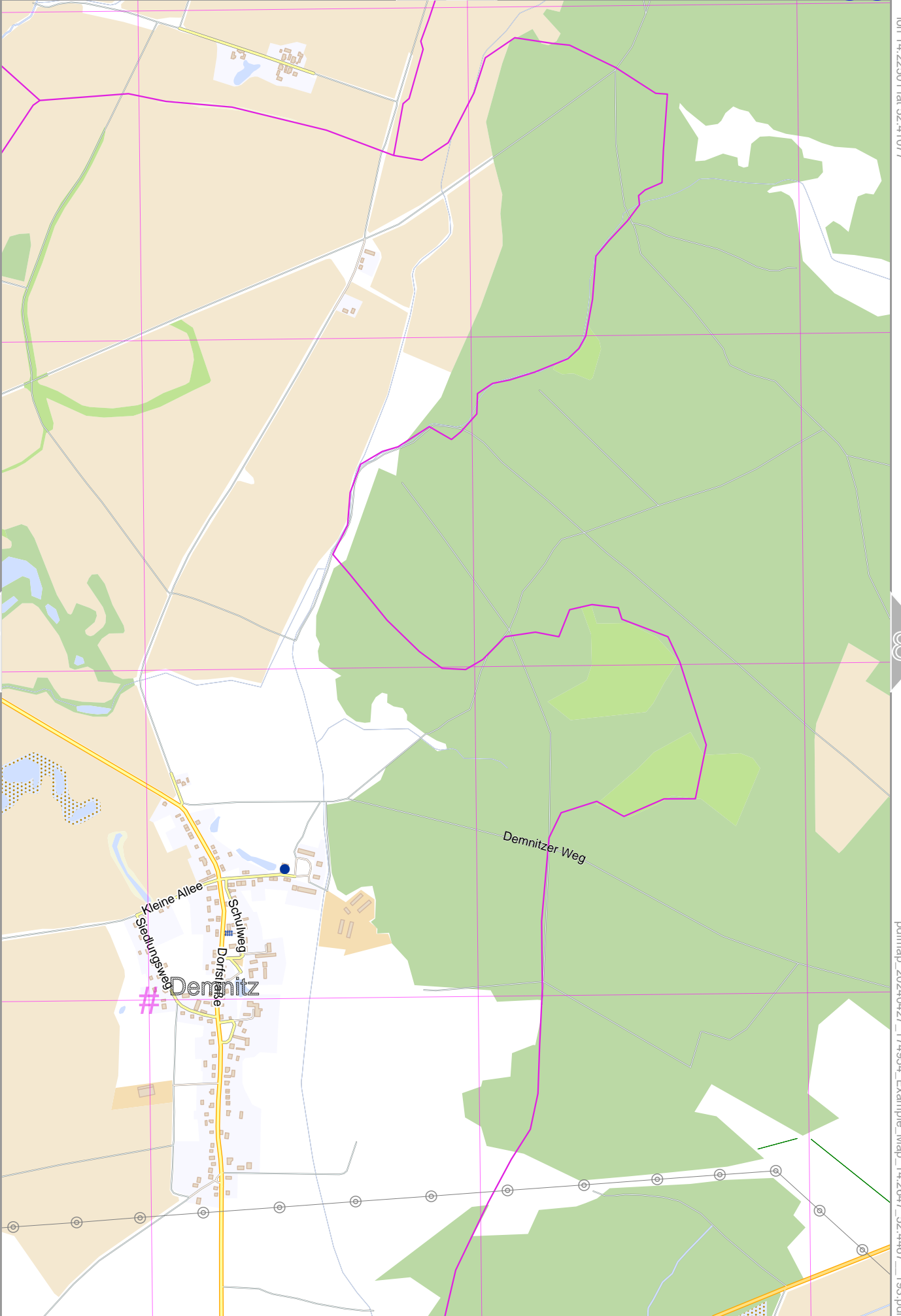
Map data © OpenStreetMap contributors

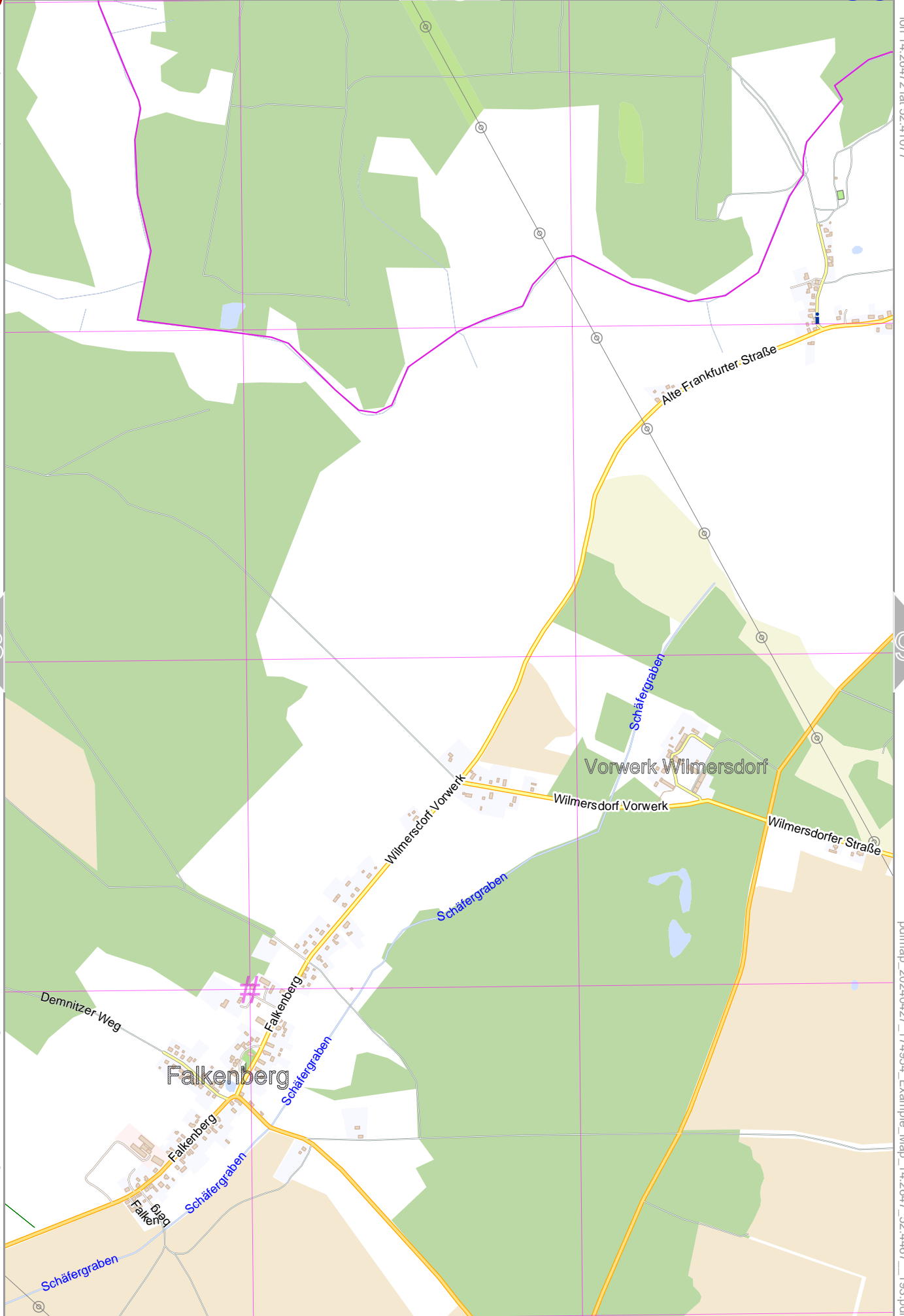
lon 14.18530 lat 52.41077

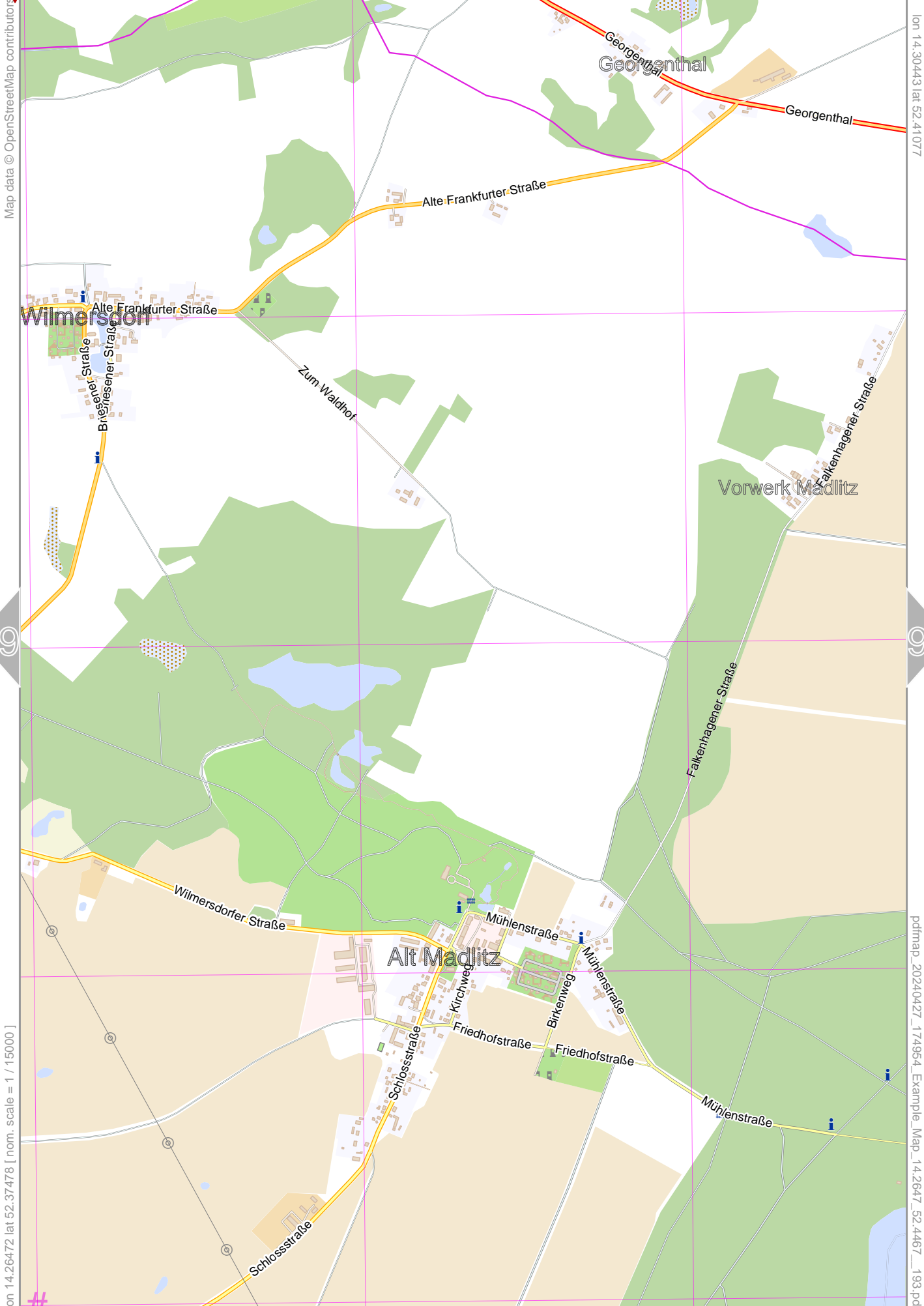
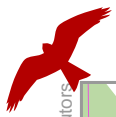
[lon 14.14559 lat 52.37478] nom. scale = 1 / 150000

pdfmap_20240427_174954_Example_Map_14.2647_52.4467_193.pdf

UTM: 33 U easting 442.00 km northing 5804.00 km
UTM-Grid-width = 1000m







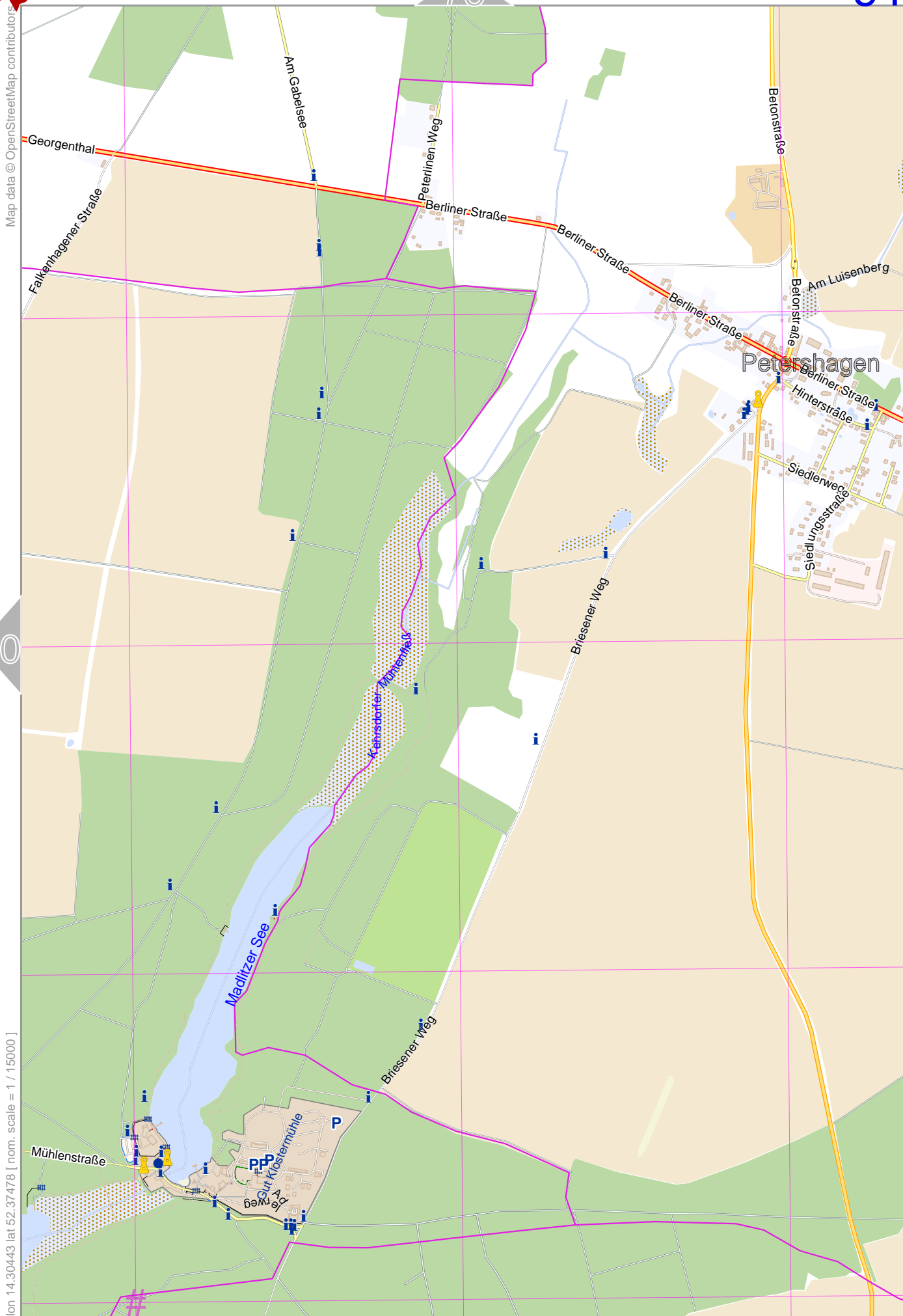
Map data © OpenStreetMap contributors

lon 14.30443 lat 52.41077

[nom. scale = 1 / 150000]
lon 14.26472 lat 52.37478

pdfmap_20240427_174954_Example_Map_14.2647_52.4467_193.pdf

UTM: 33 U easting 450.00 km northing 5803.00 km
UTM-Grid-width = 1000m



lon 14.30443 lat 52.37478 [nom. scale = 1 / 15000]

lon 14.34414 lat 52.41077

pdfmap_20240427_174954_Example_Map_14.2647_52.4467_193.pdf

UTM: 33 U easting 453.00 km northing 5803.00 km
UTM-Grid-width = 1000m



Map data © OpenStreetMap contributors

lon 14.38386 lat 52.41077

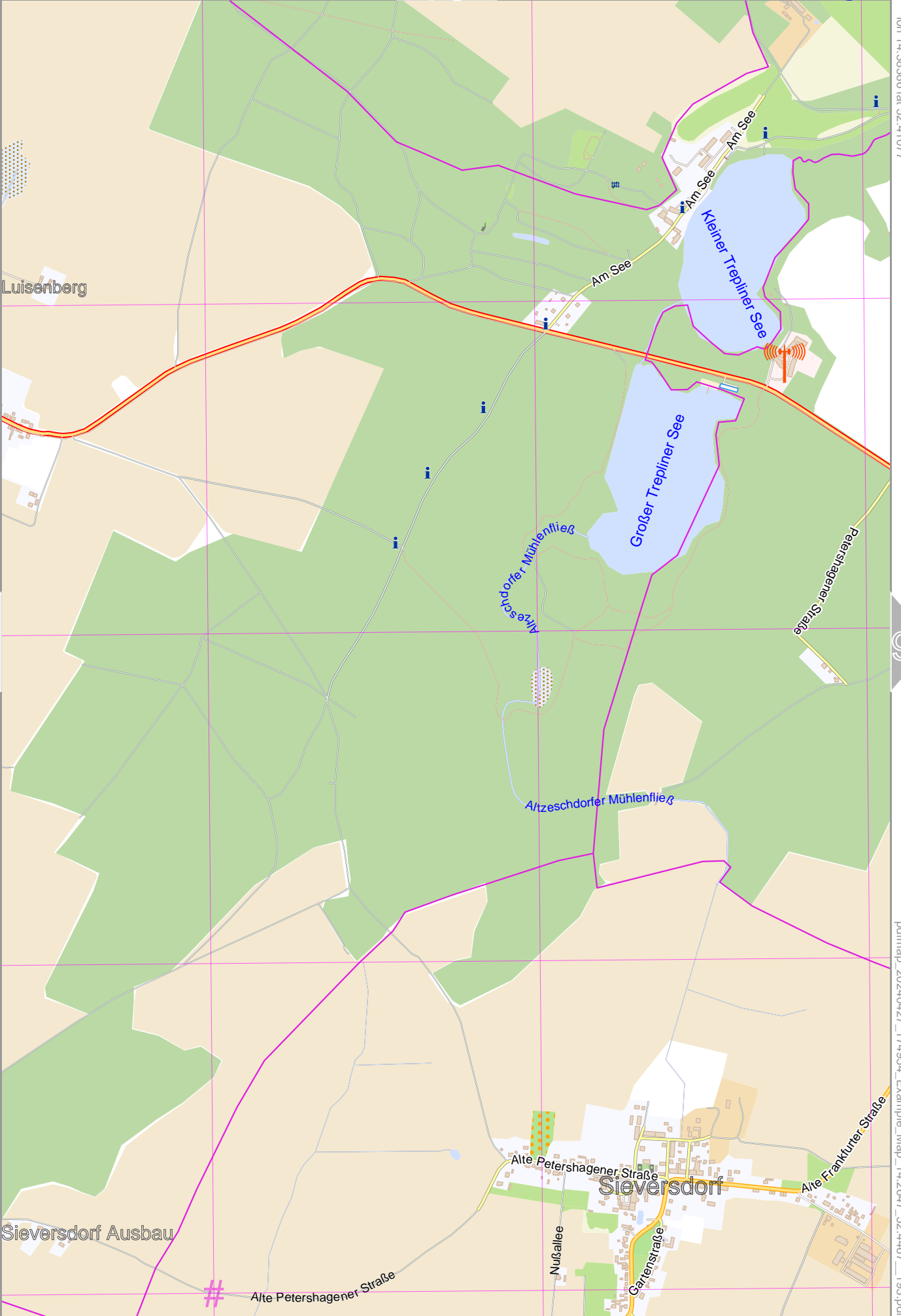
Luisenberg

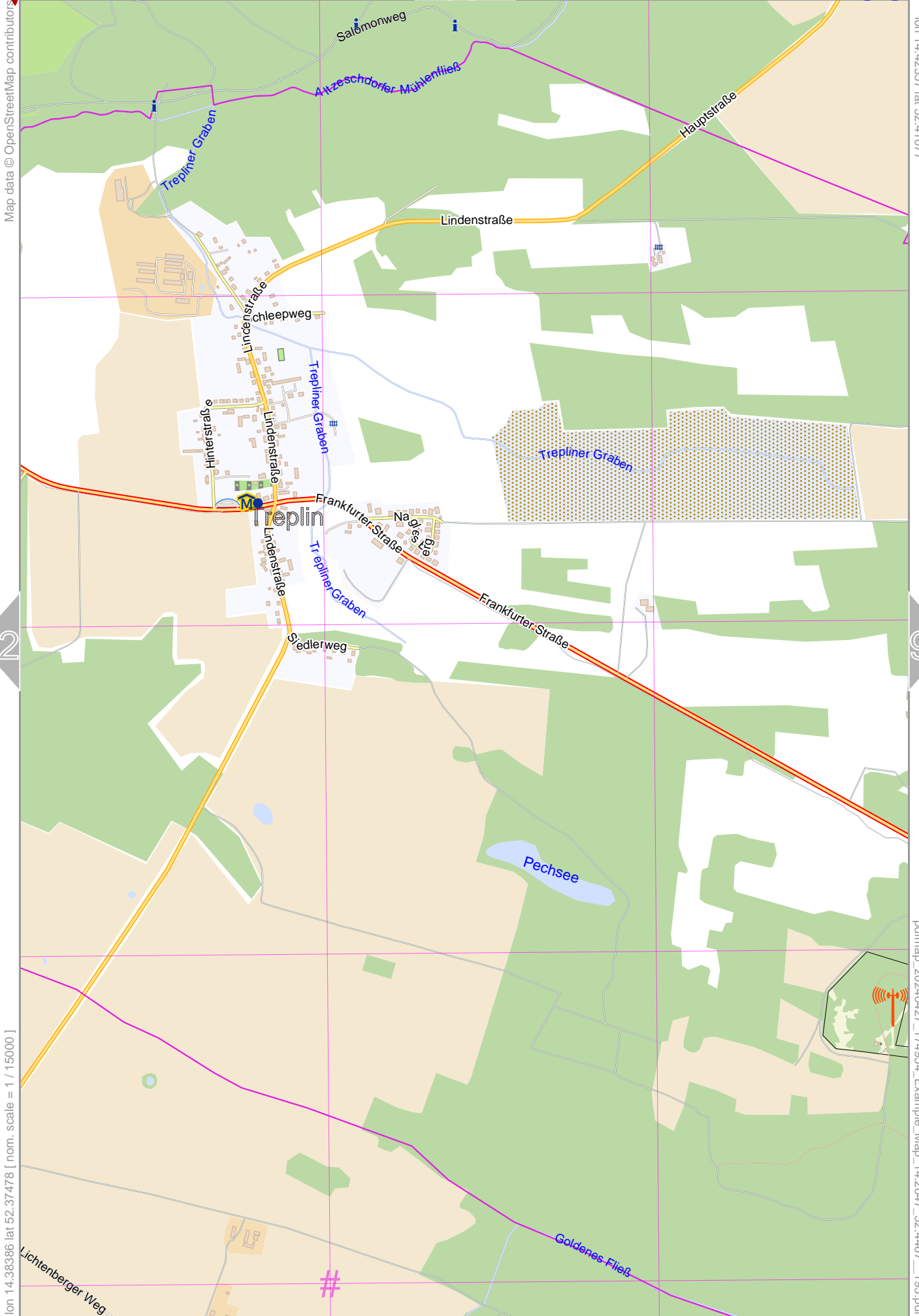
Sieversdorf Ausbau

lon 14.34414 lat 52.37478 [nom. scale = 1 / 150000]

pdfmap_20240427_174954_Example_Map_14.2647_52.4467_193.pdf

UTM: 33 U easting 456.00 km northing 5803.00 km
UTM-Grid-width = 1000m





Map data © OpenStreetMap contributors

lon 14.42357 lat 52.41077

[lon 14.38386 lat 52.37478] [nom. scale = 1 / 150000]

pdfmap_20240427_174954_Example_Map_14.2847_52.4467_193.pdf

UTM: 33 U easting 459.00 km northing 5803.00 km
UTM-Grid-width = 1000m



Map data © OpenStreetMap contributors

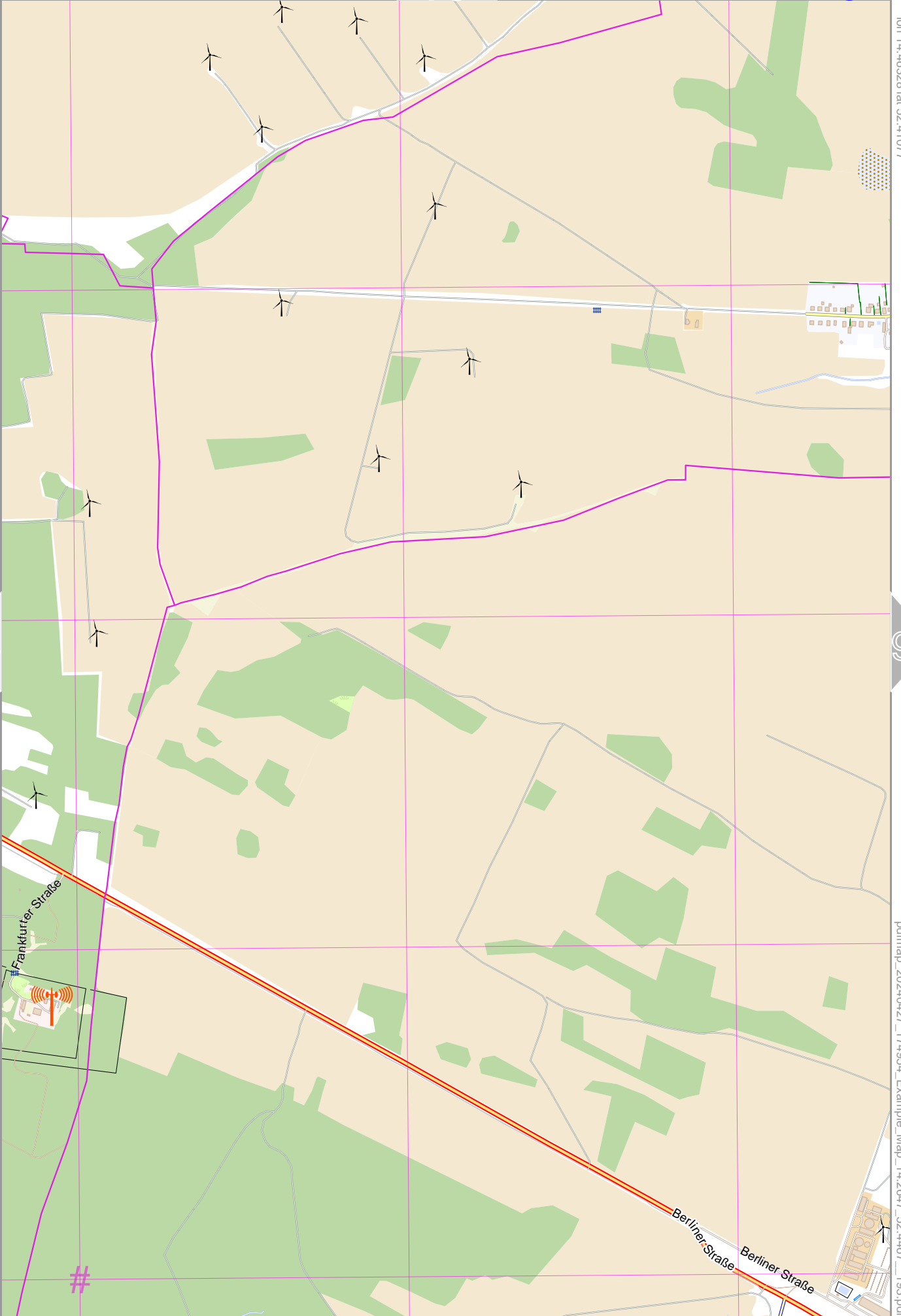
lon 14.46328 lat 52.41077

93

95

[lon 14.42357 lat 52.37478 [nom. scale = 1 / 150000]

pdfmap_20240427_174954_Example_Map_14.2647_52.4467_193.pdf



UTM: 33 U easting 461.00 km northing 5803.00 km
UTM-Grid-width = 1000m

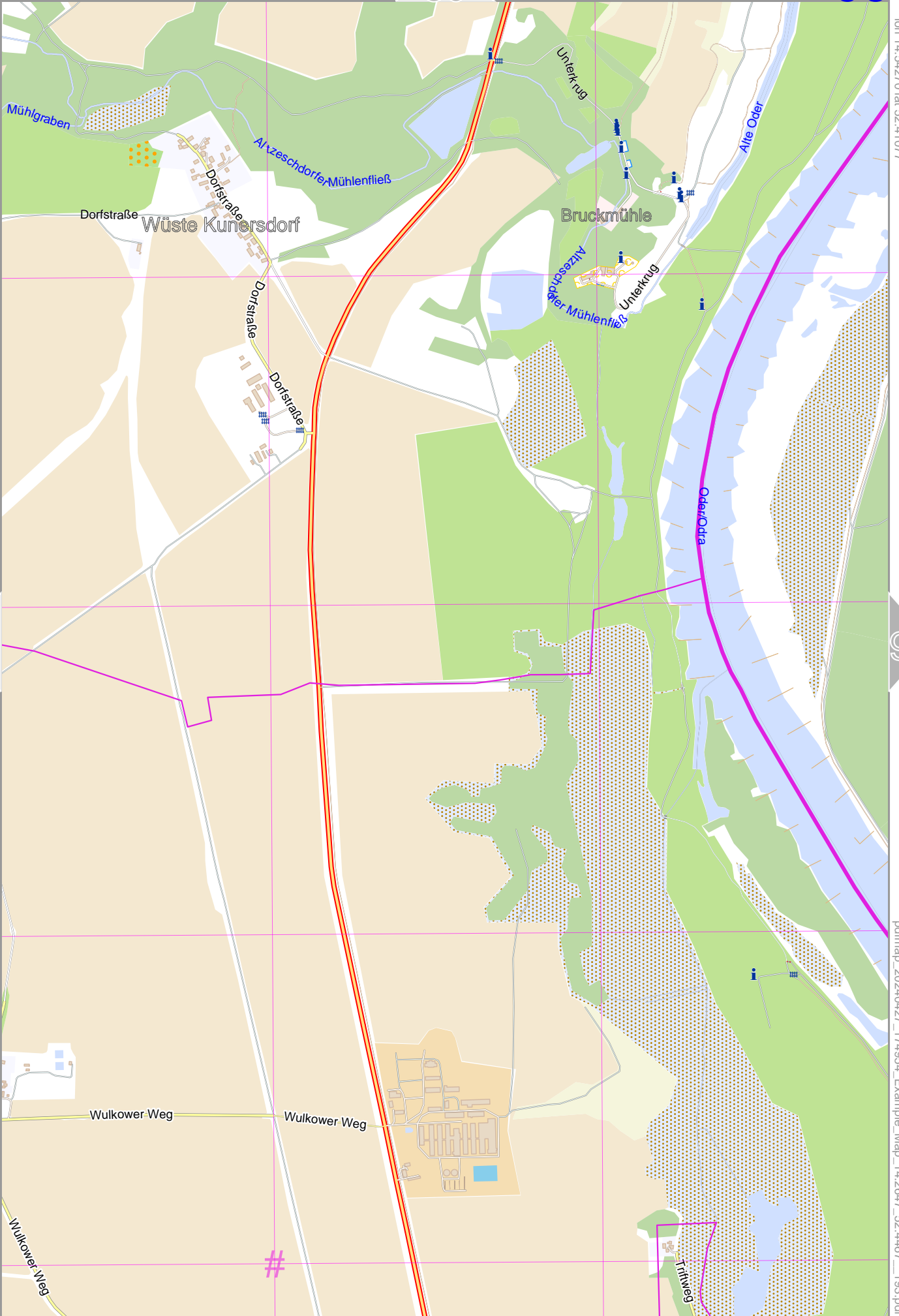
110





Map data © OpenStreetMap contributors

lon 14.542701 lat 52.41077



lon 14.50299 lat 52.37478 [nom. scale = 1 / 15000]

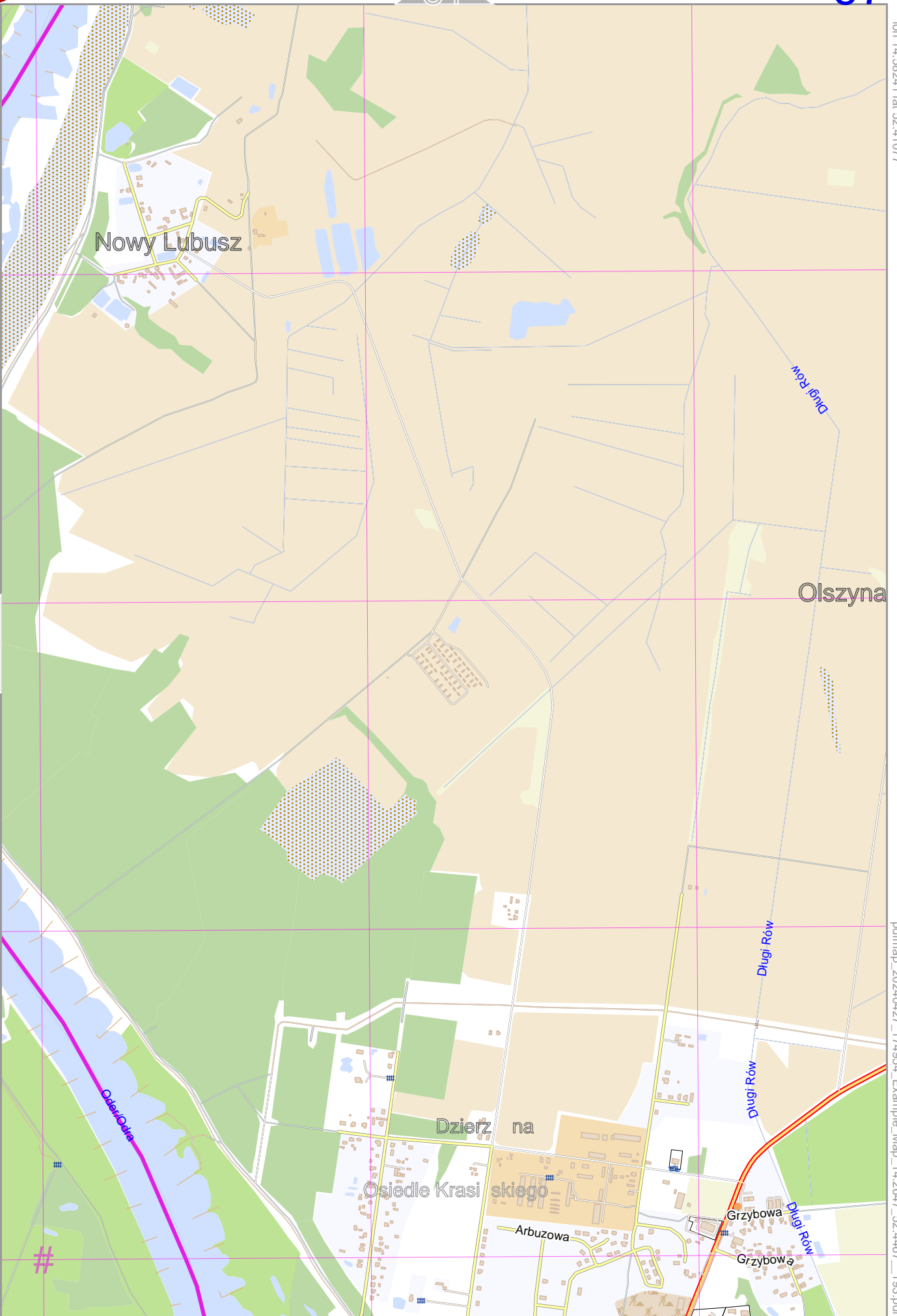
pdfmap_20240427_174954_Example_Map_14.2647_52.4467_193.pdf

UTM: 33 U easting 467.00 km northing 5803.00 km
UTM-Grid-width = 1000m



Map data © OpenStreetMap contributors

lon 14.58241 lat 52.41077



[lon 14.54270 lat 52.37478 [nom. scale = 1 / 150000]

pdfmap_20240427_174954_Example_Map_14.2647_52.4467_193.pdf

UTM: 33 U easting 469.00 km northing 5803.00 km
UTM-Grid-width = 1000m

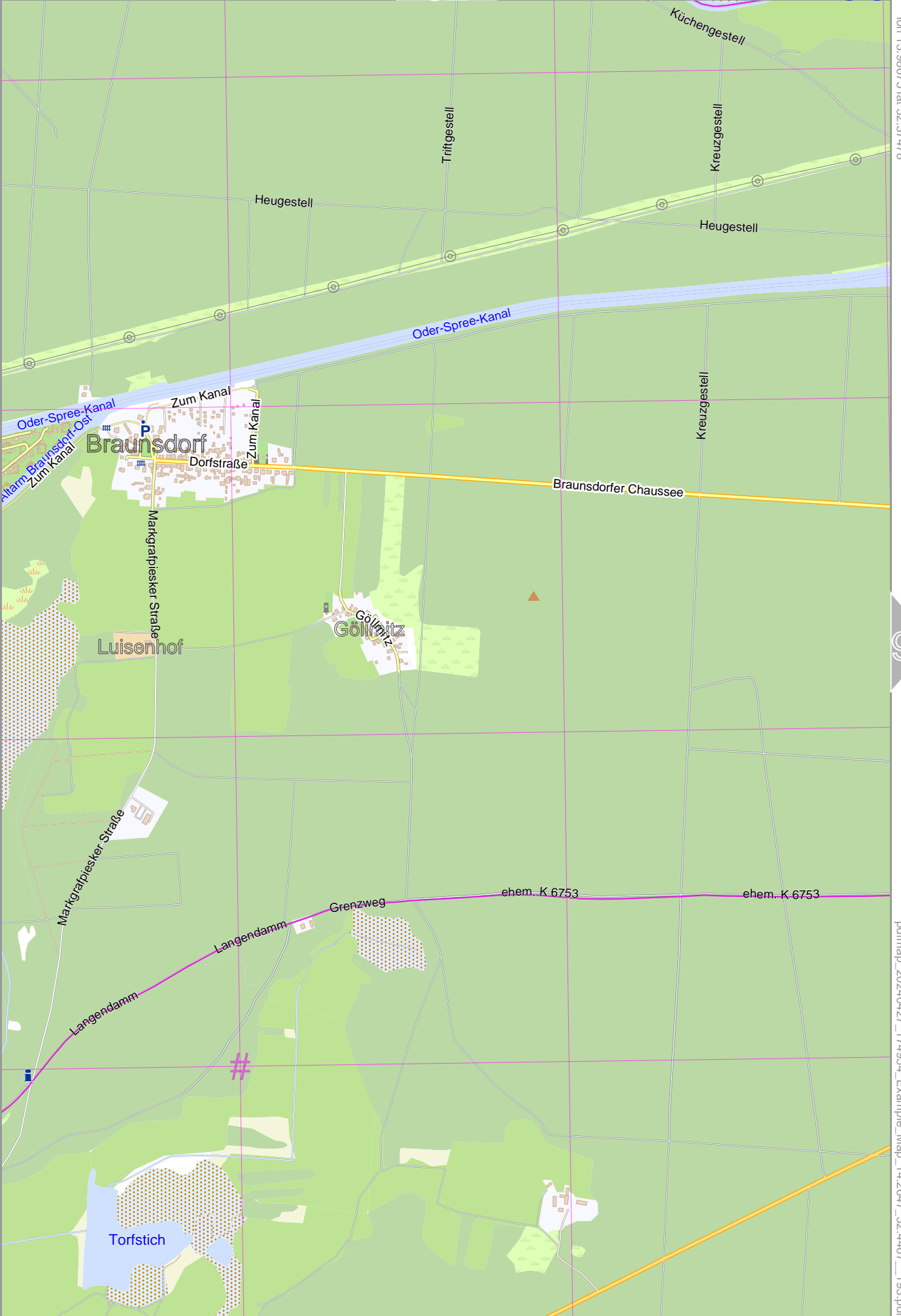


Map data © OpenStreetMap contributors

lon 13.98675 lat 52.37478

[lon 13.94704 lat 52.33879] nom. scale = 1 / 150000

pdfmap_20240427_174954_Example_Map_14.2647_52.4467_193.pdf





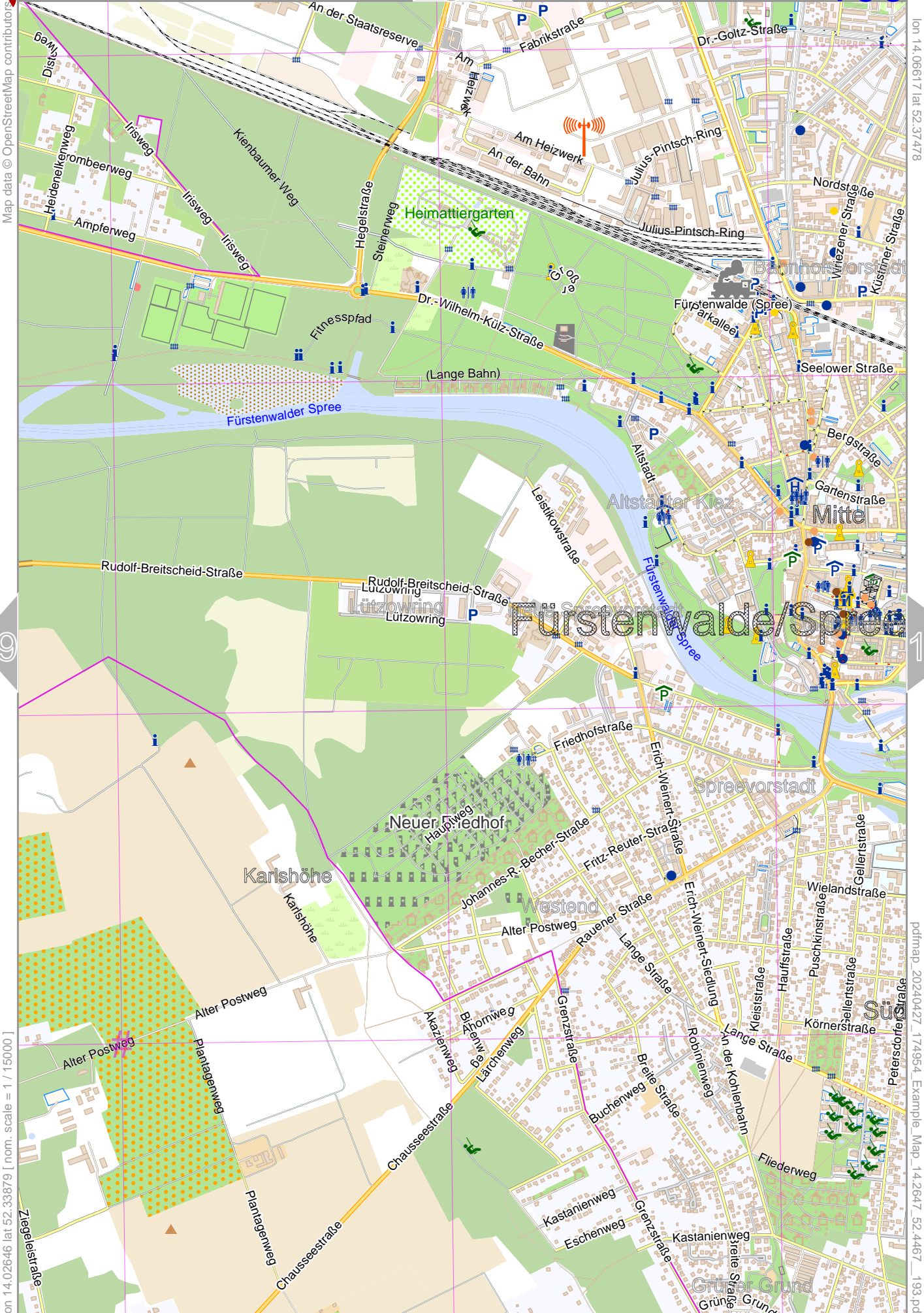
Map data © OpenStreetMap contributors

lon 14.02646 lat 52.37478



lon 13.99675 lat 52.33879 [nom. scale = 1 / 150000]

pdfmap_20240427_174954_Example_Map_14.2647_52.4467_193.pdf



Map data © OpenStreetMap contributors

lon 14.06617 lat 52.37478

[nom. scale = 1 / 150000]
lon 14.02646 lat 52.33879

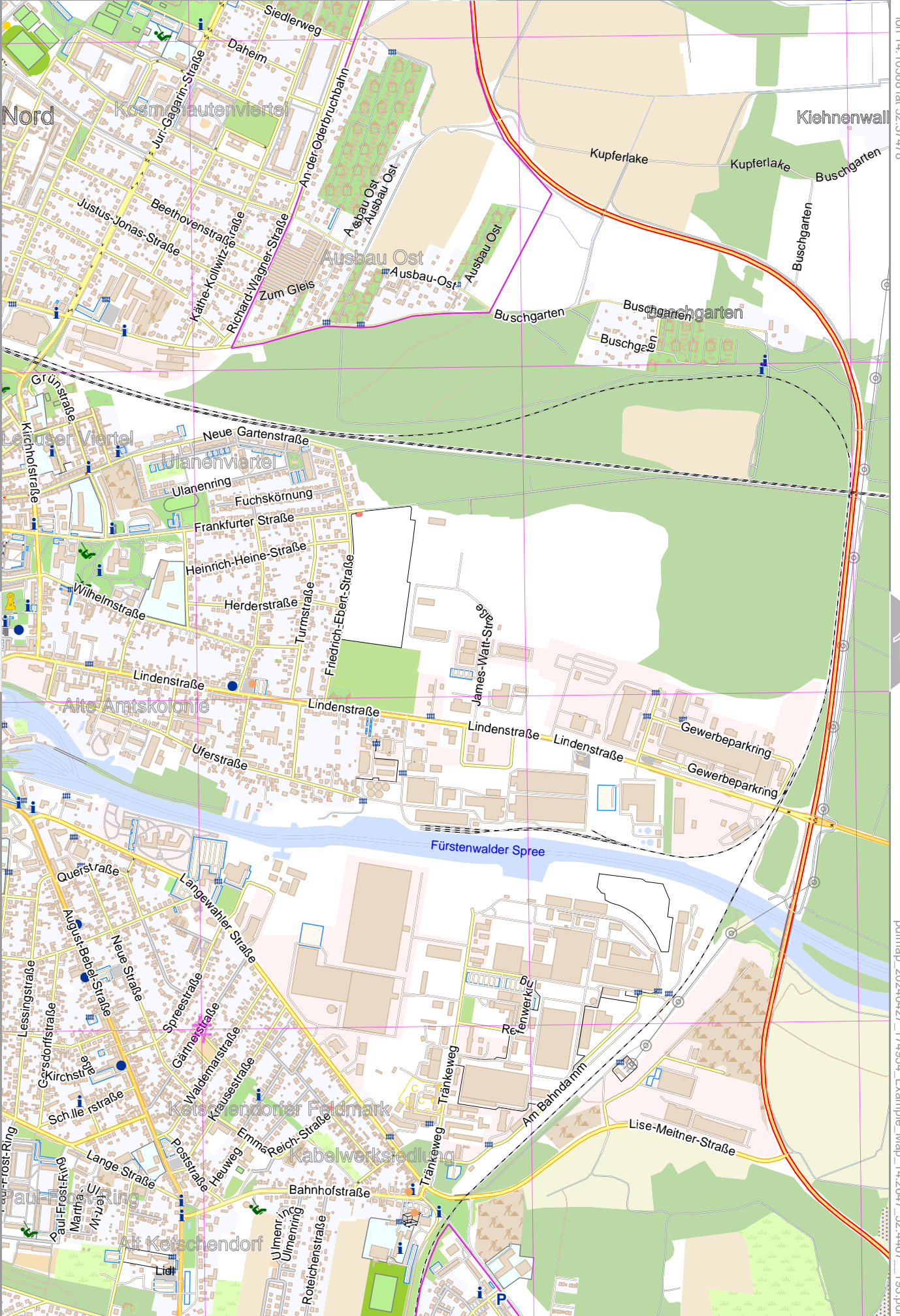
pdfmap_20240427_174954_Example_Map_14.2647_52.4467_193.pdf

UTM: 33 U easting 434.00 km northing 5800.00 km
UTM-Grid-width = 1000m



Map data © OpenStreetMap contributors

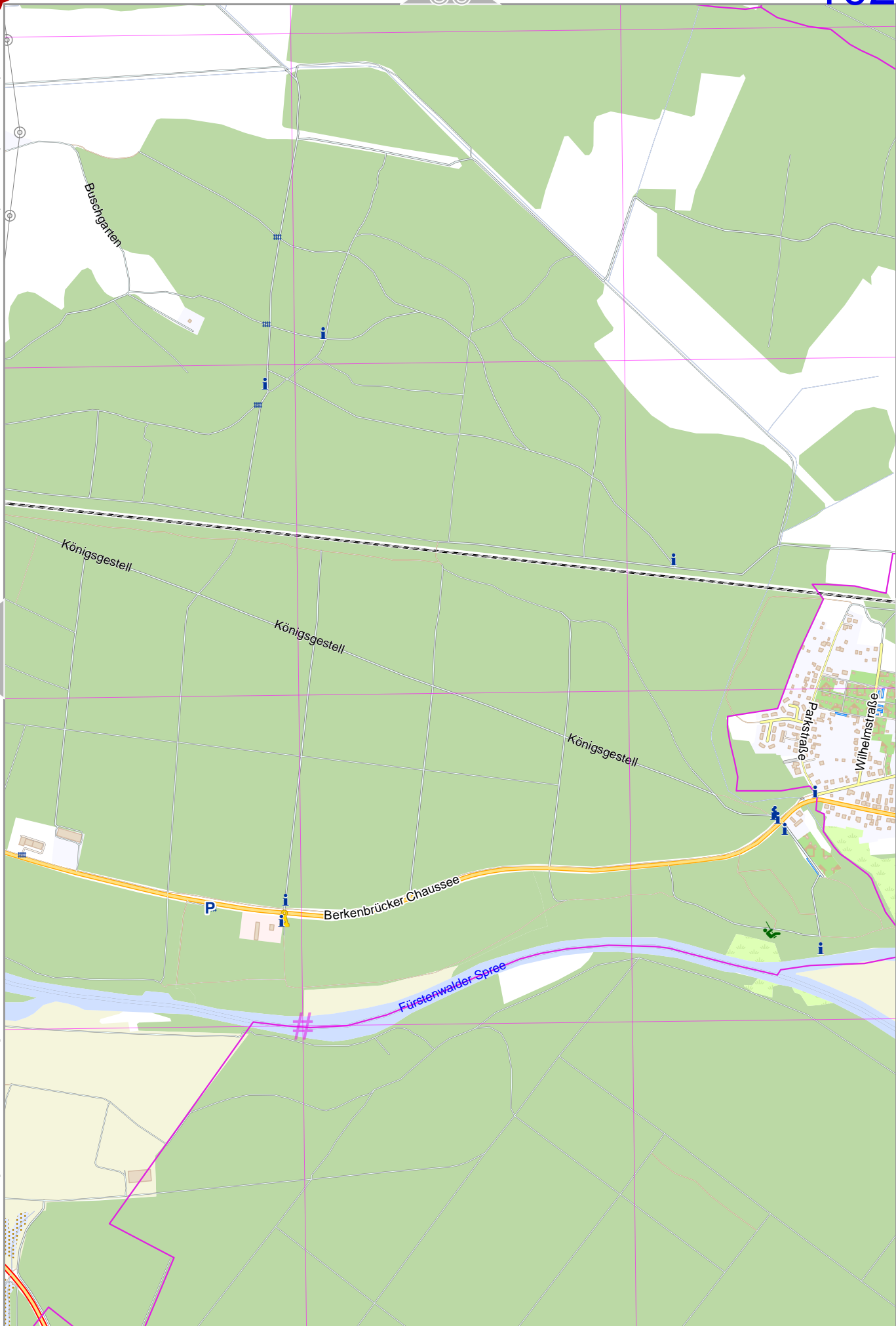
lon 14.10588 lat 52.37478



[nom. scale = 1 / 150000] lon 14.06617 lat 52.33879

pdfmap_20240427_174954_Example_Map_14.2647_52.4467_193.pdf

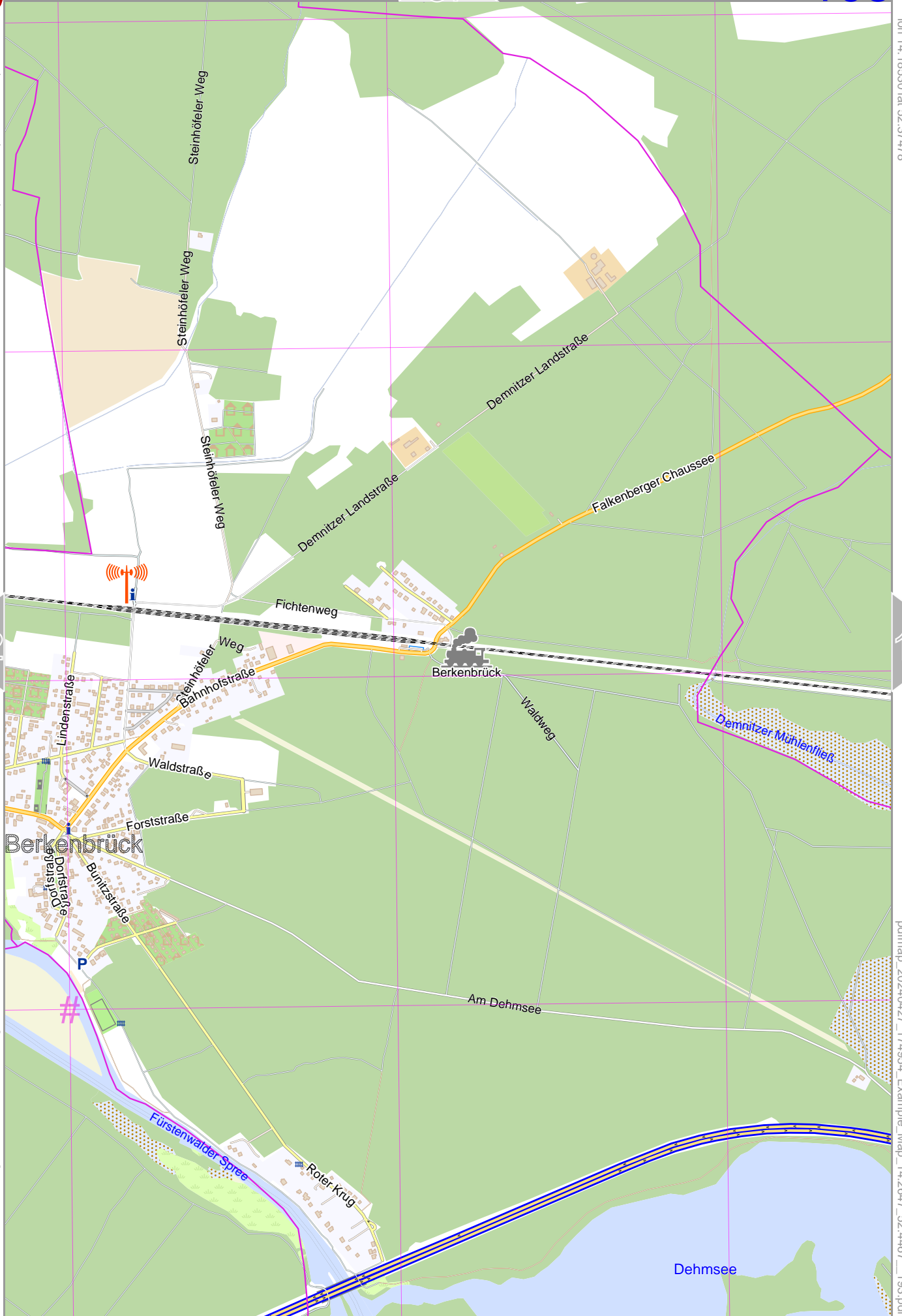






Map data © OpenStreetMap contributors

lon 14.18530 lat 52.37478



[lon 14.14559 lat 52.33879] [nom. scale = 1 / 150000]

pdfmap_20240427_174954_Example_Map_14.2647_52.4467_193.pdf

UTM: 33 U easting 442.00 km northing 5800.00 km
UTM-Grid-width = 1000m



Map data © OpenStreetMap contributors

lon 14.22501 lat 52.37478

Falkenberger Chaussee

Emilienhof

Schäfergraben

Mühlenfließ

Mühlenfließ

Karolinenhof

Mühlenfließ

Demnitzer Mühlenfließ

Mühlenfließ

Am Dehmsee

Am Dehmsee

lon 14.18530 lat 52.33879 [nom. scale = 1 / 150000]

pdfmap_20240427_174954_Example_Map_14.2647_52.4467_193.pdf



Map data © OpenStreetMap contributors

lon 14.26472 lat 52.37478



[lon 14.22501 lat 52.33879] nom. scale = 1 / 150000

pdfmap_20240427_174954_Example_Map_14.2647_52.4467_193.pdf



Map data © OpenStreetMap contributors

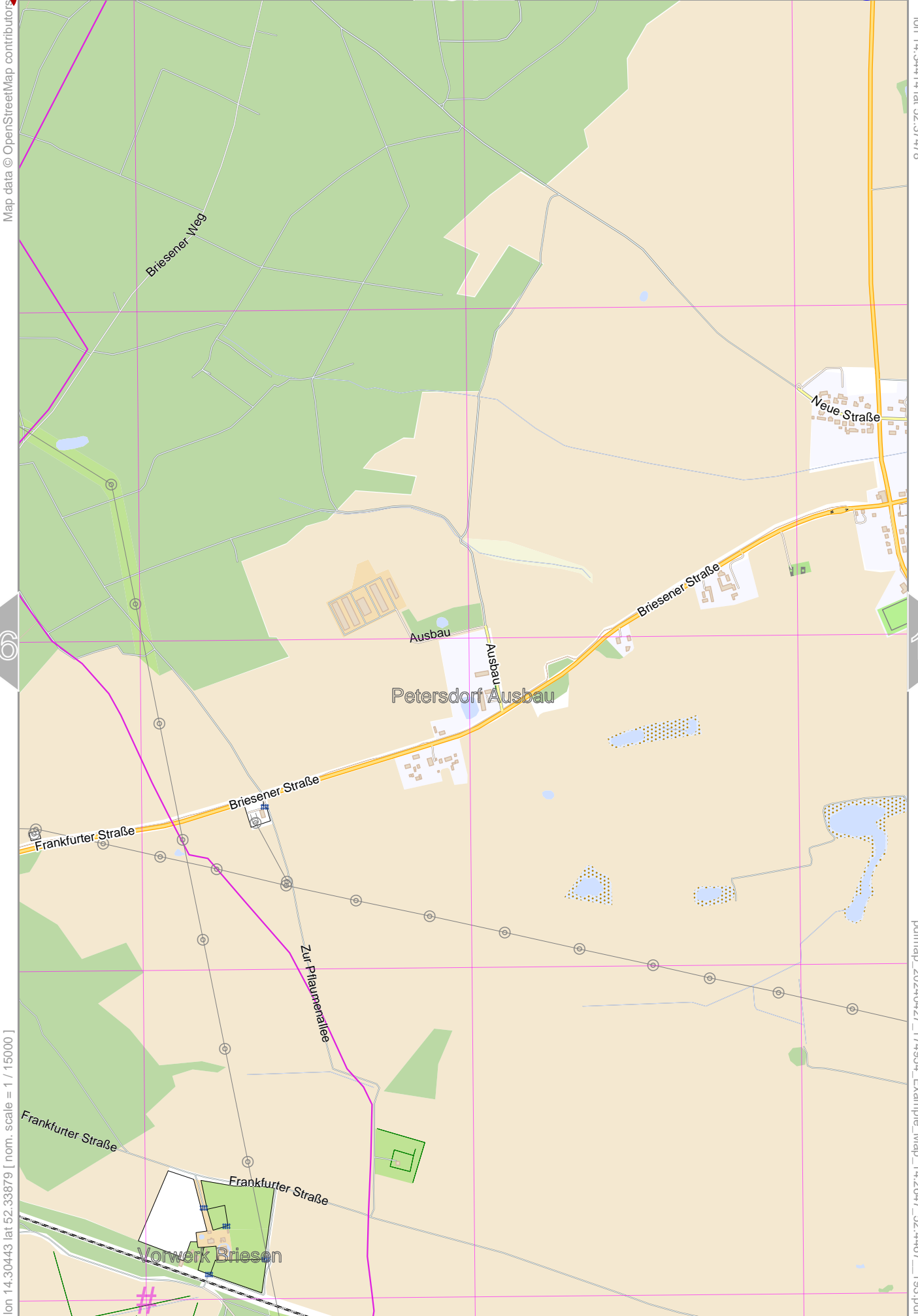
lon 14.30443 lat 52.37478



lon 14.26472 lat 52.33879 [nom. scale = 1 / 150000]

pdfmap_20240427_174954_Example_Map_14.2647_52.4467_193.pdf

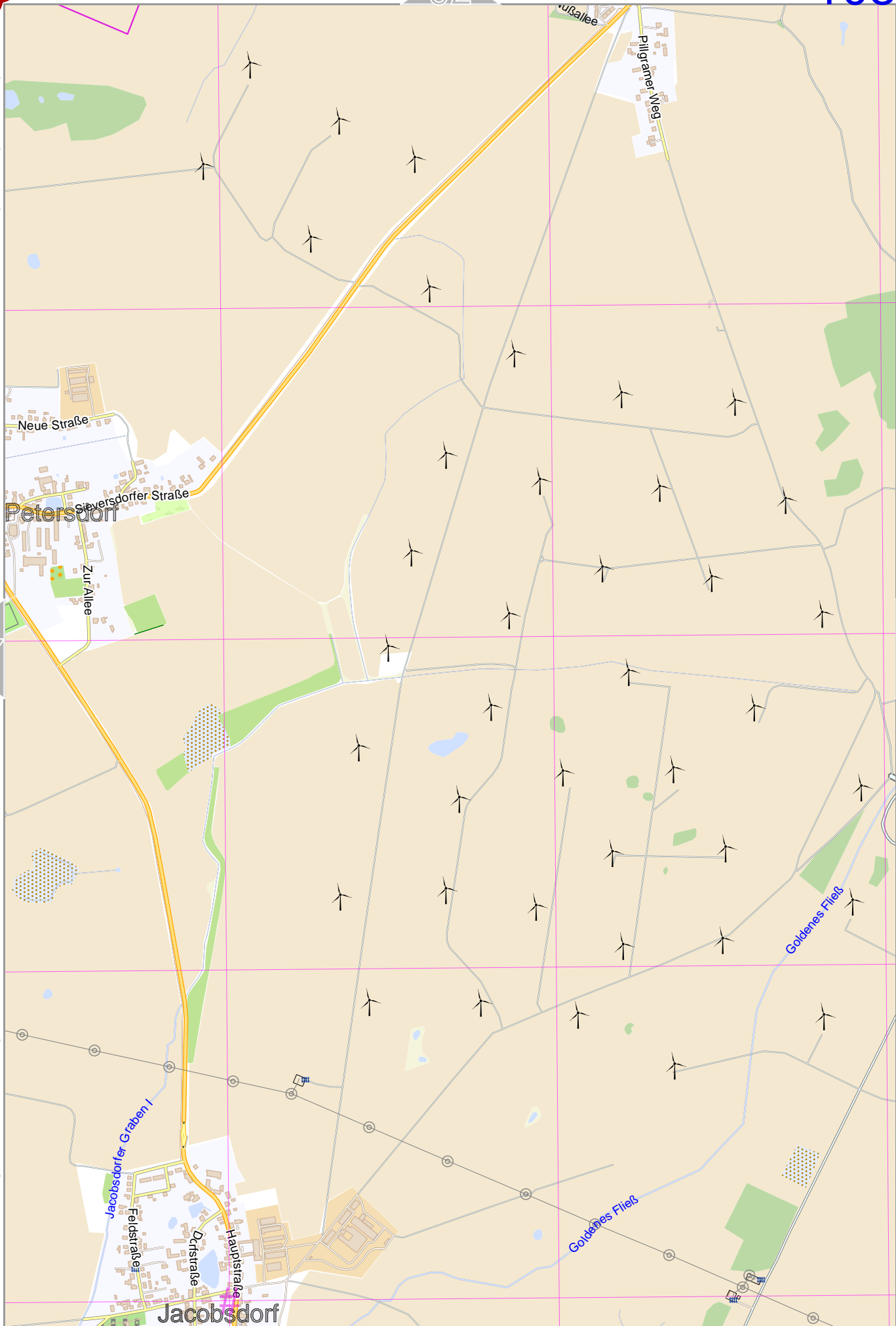
UTM: 33 U easting 450.00 km northing 5799.00 km
UTM-Grid-width = 1000m





Map data © OpenStreetMap contributors

lon 14.383861 lat 52.37478



lon 14.34414 lat 52.33879 [nom. scale = 1 / 150000]

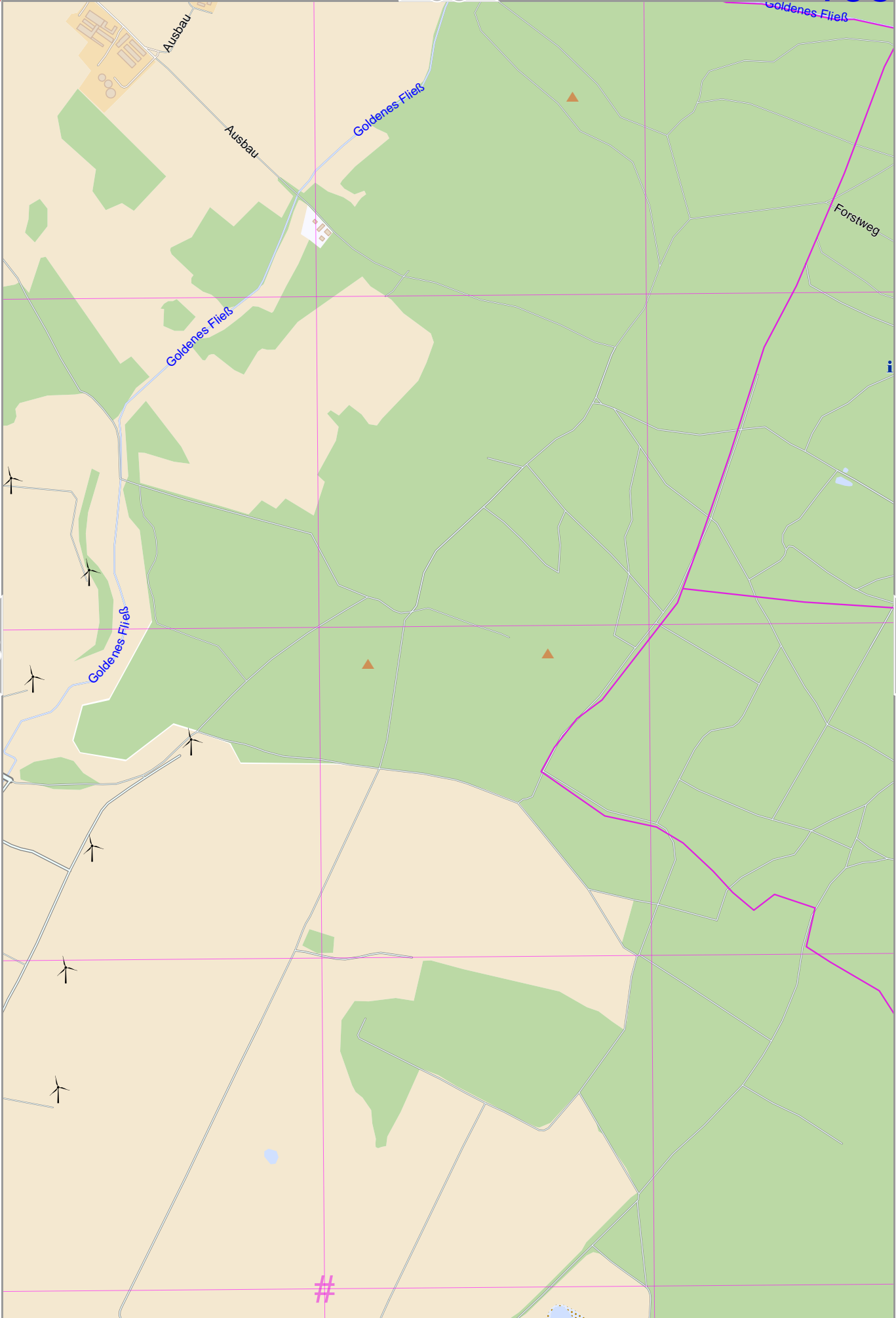
pdfmap_20240427_174954_Example_Map_14.2647_52.4467_193.pdf

UTM: 33 U easting 456.00 km northing 5799.00 km
UTM-Grid-width = 1000m



Map data © OpenStreetMap contributors

lon 14.42357 lat 52.37478



[lon 14.39386 lat 52.33879] [nom. scale = 1 / 150000]

pdfmap_20240427_174954_Example_Map_14.2647_52.4467_193.pdf

UTM: 33 U easting 459.00 km northing 5799.00 km
UTM-Grid-width = 1000m



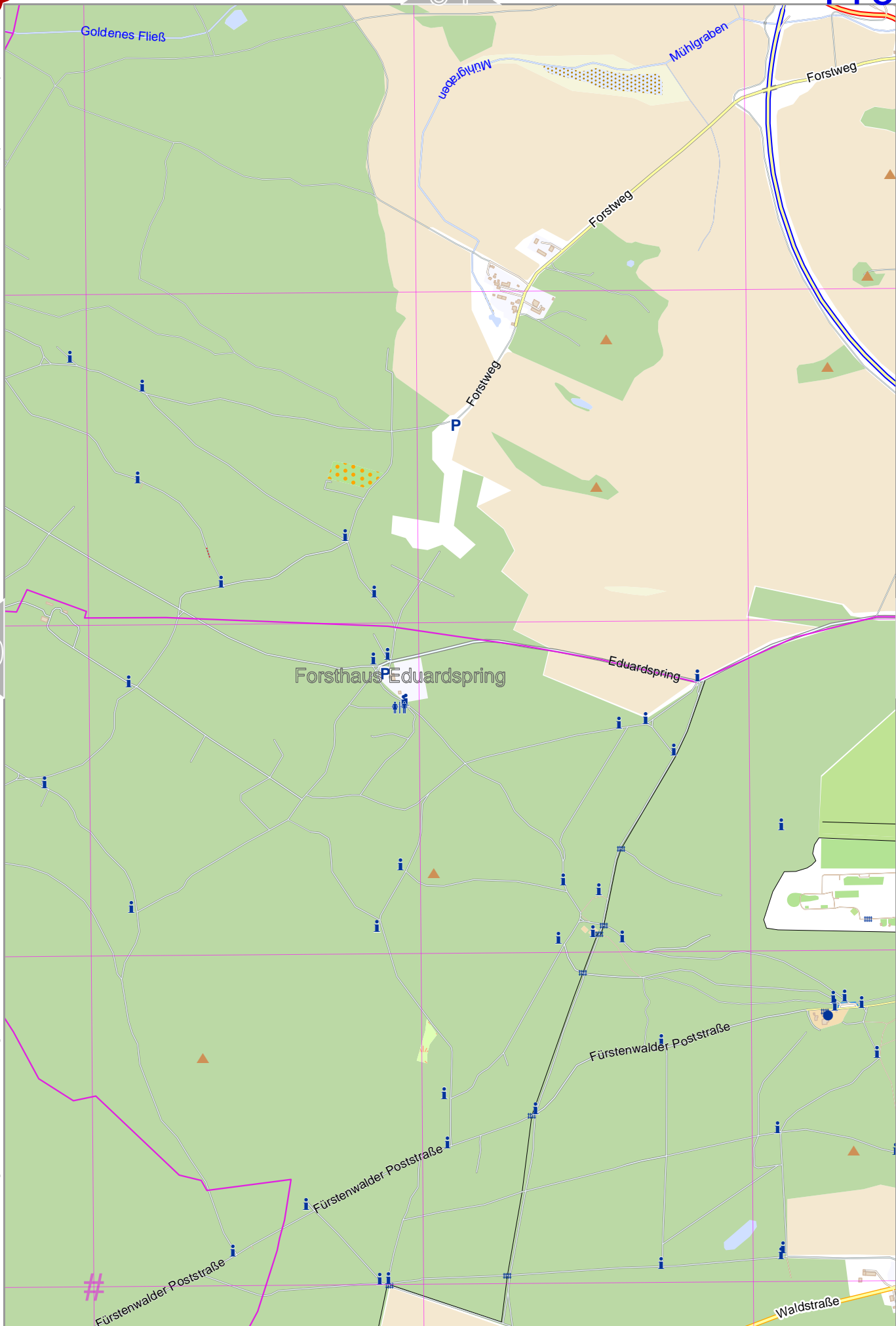
Example_Map

94

110

lon 14.46328 lat 52.37478

Map data © OpenStreetMap contributors



109

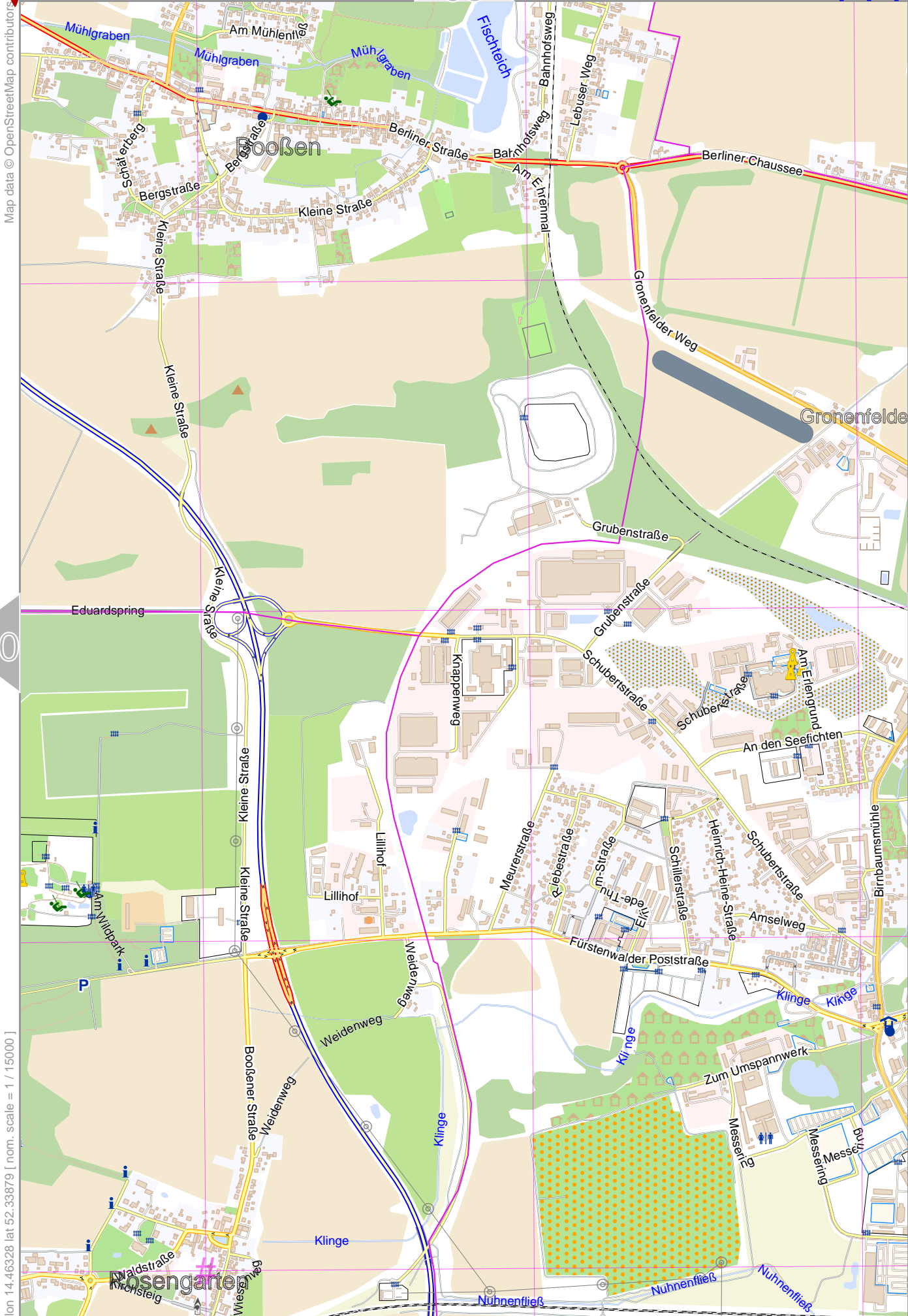
111

lon 14.42357 lat 52.33879 [nom. scale = 1 / 15000]

pdfmap_20240427_174954_Example_Map_14.2647_52.4467_193.pdf

UTM: 33 U easting 461.00 km northing 5799.00 km
UTM-Grid-width = 1000m

126



Map data © OpenStreetMap contributors

lon 14.50299 lat 52.37478

[lon 14.46328 lat 52.33879] nom. scale = 1 / 150000

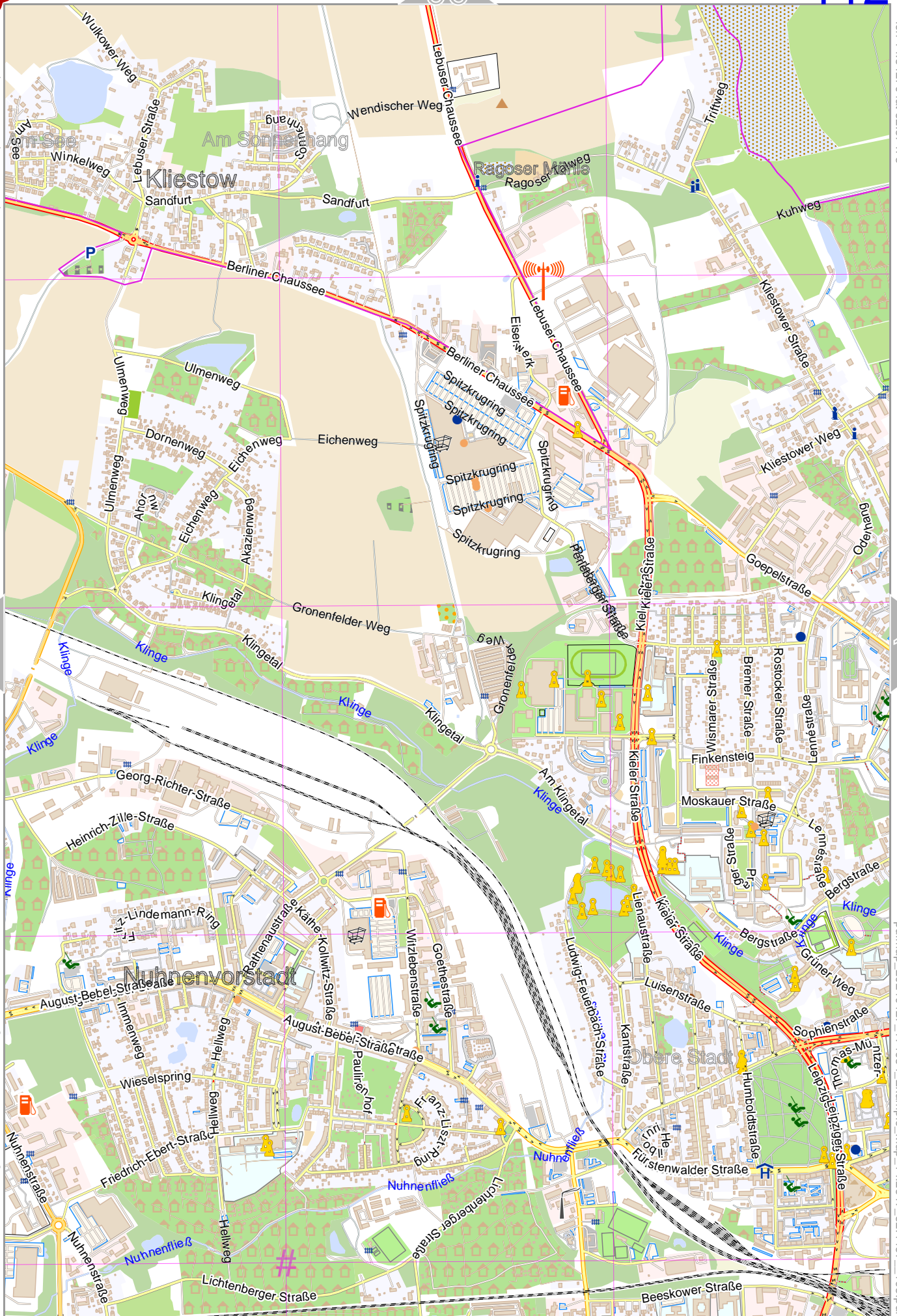
pdfmap_20240427_174954_Example_Map_14.2647_52.4467_193.pdf

UTM: 33 U easting 464.00 km northing 5799.00 km
UTM-Grid-width = 1000m



Map data © OpenStreetMap contributors

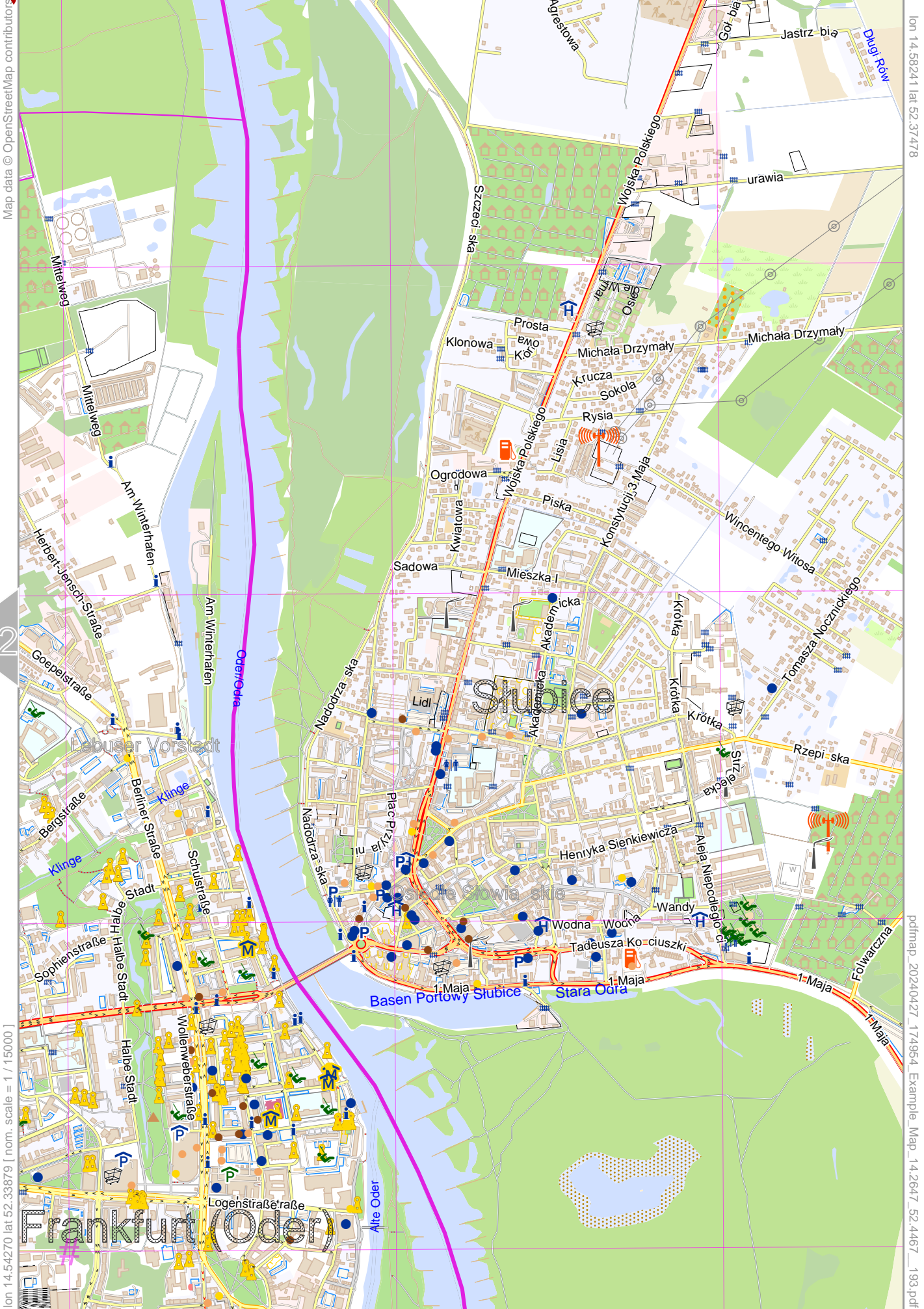
lon 14.542701 lat 52.37478



lon 14.50299 lat 52.33879 [nom. scale = 1 / 150000

pdfmap_20240427_174954_Example_Map_14.2647_52.4467_193.pdf

UTM: 33 U easting 467.00 km northing 5799.00 km
UTM-Grid-width = 1000m



Map data © OpenStreetMap contributors

lon 14.58241 lat 52.37478

[lon 14.54270 lat 52.33879] [nom. scale = 1 / 150000]

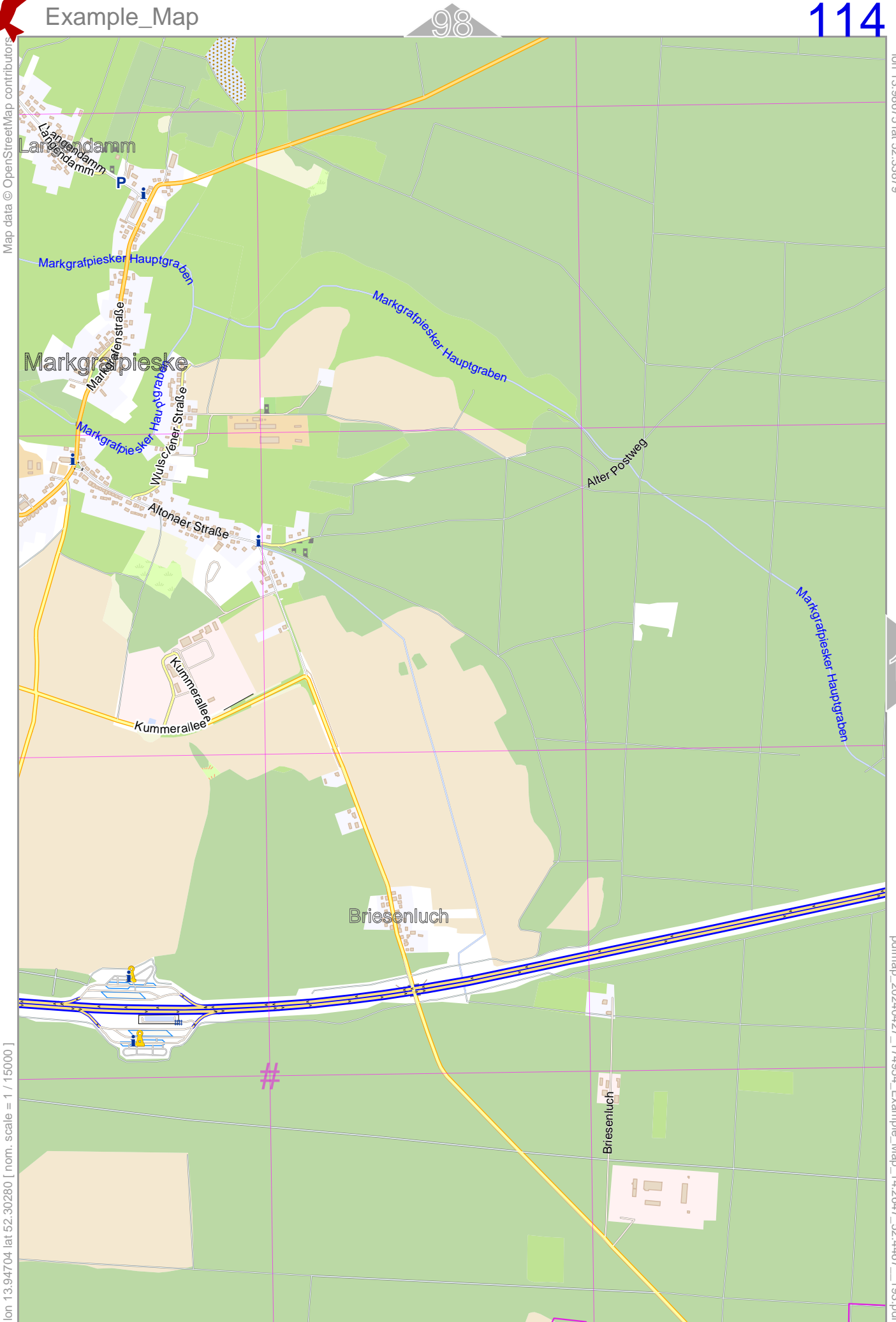
pdfmap_20240427_174954_Example_Map_14.2647_52.4467_193.pdf

UTM: 33 U easting 469.00 km northing 5799.00 km
UTM-Grid-width = 1000m



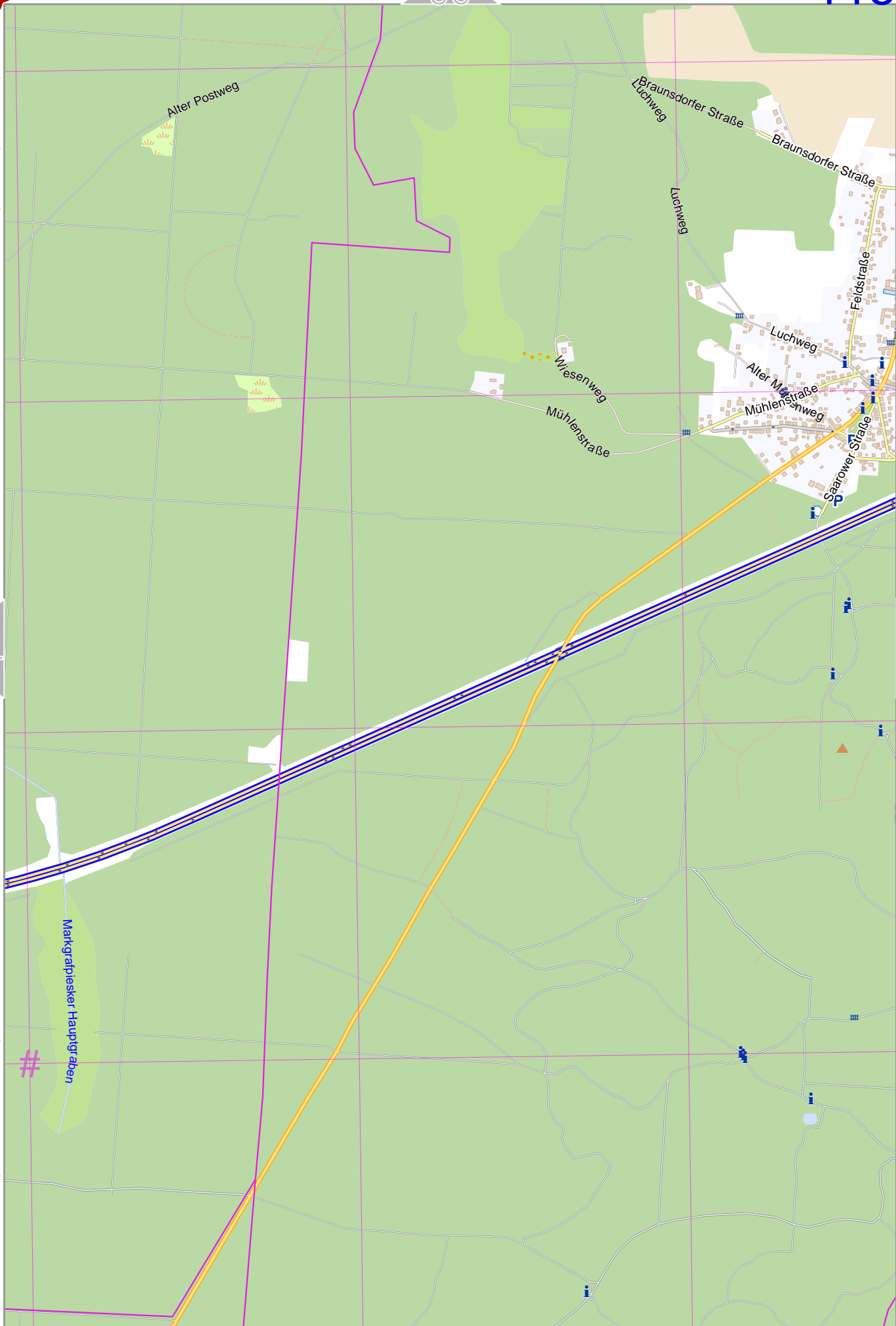
Map data © OpenStreetMap contributors

lon 13.98675 lat 52.33879



[lon 13.94704 lat 52.30280] nom. scale = 1 / 150000

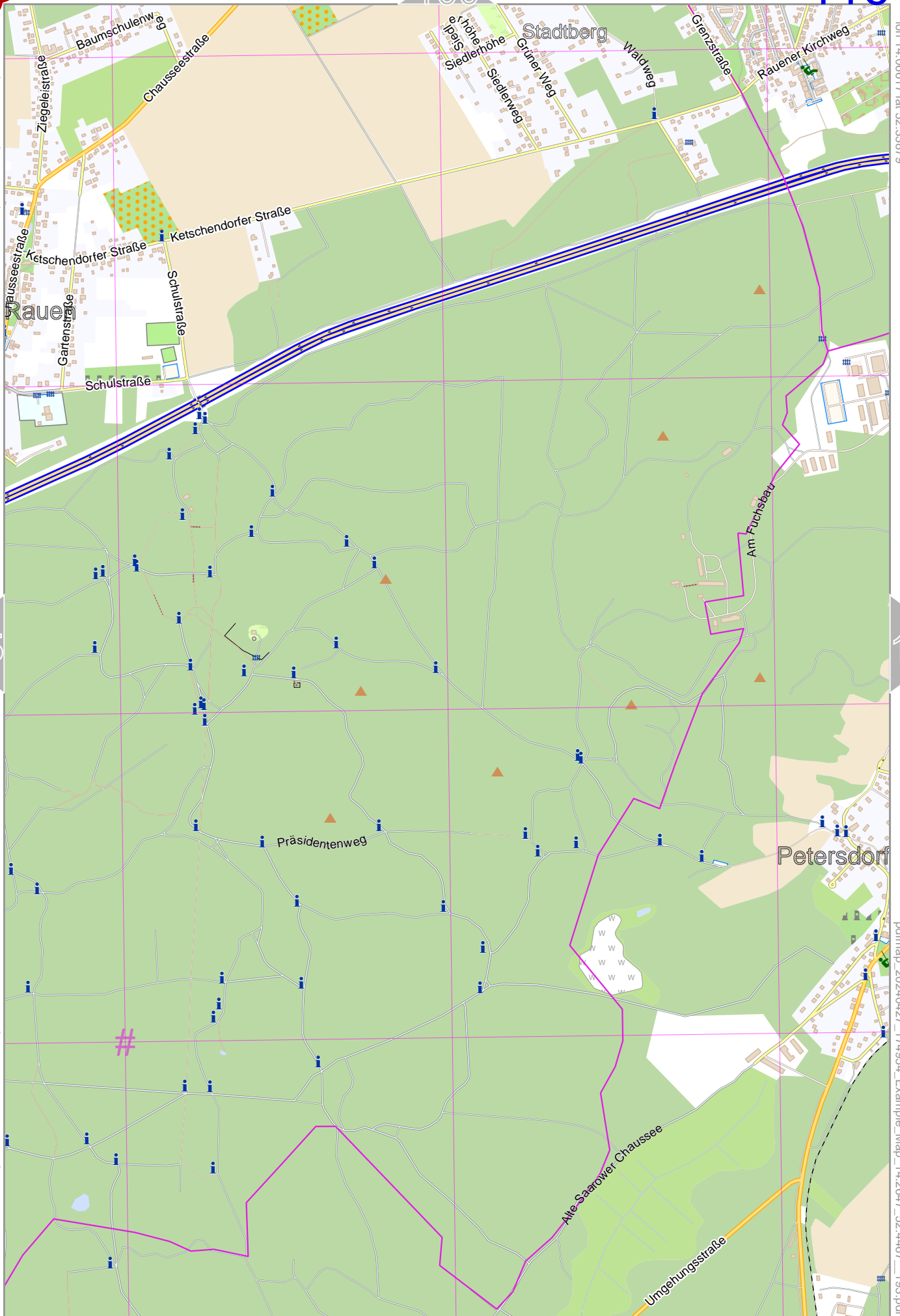
pdfmap_20240427_174954_Example_Map_14.2647_52.4467_193.pdf





Map data © OpenStreetMap contributors

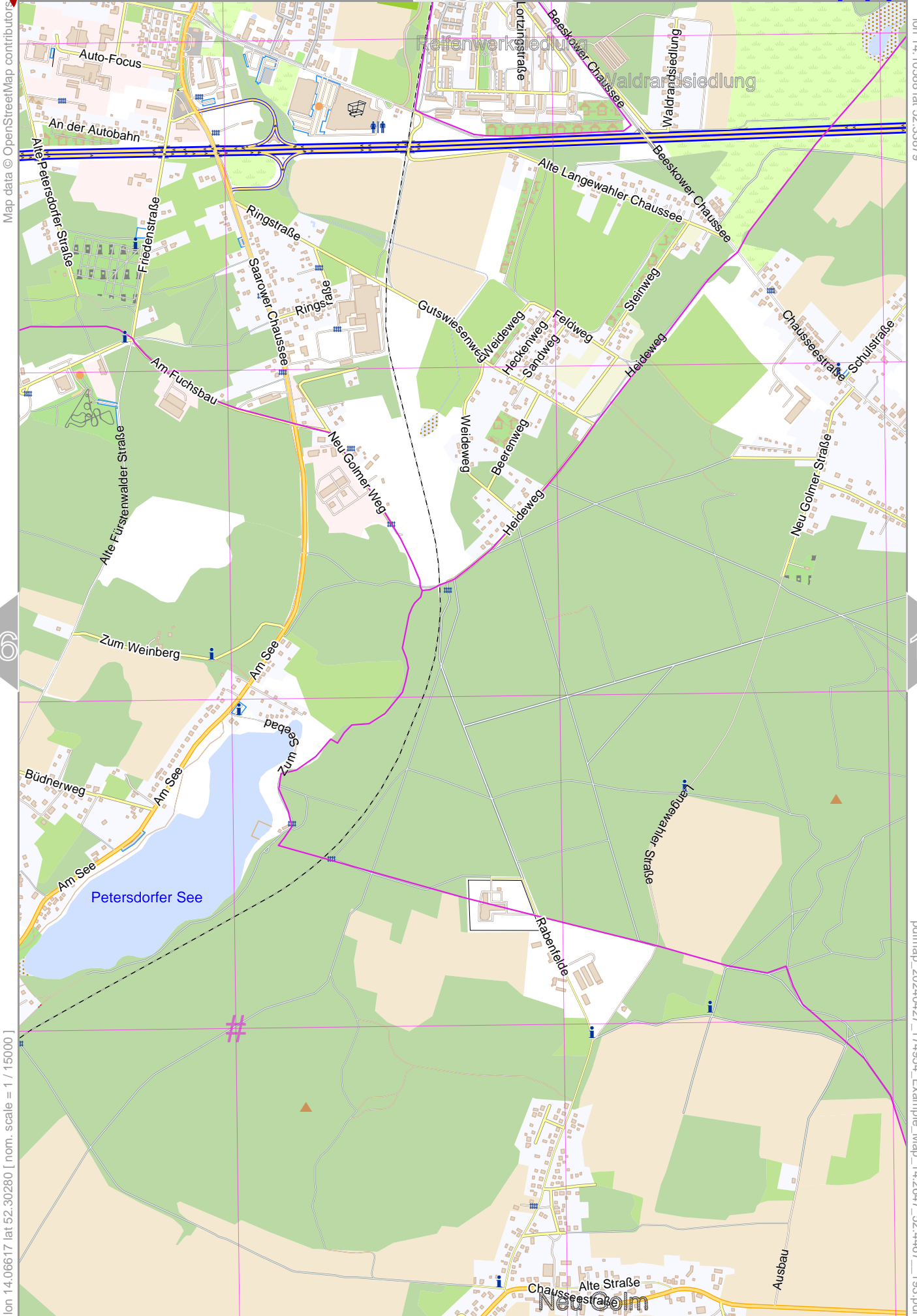
lon 14.06617 lat 52.33879



[lon 14.02646 lat 52.30280] nom. scale = 1 / 150000

pdfmap_20240427_174954_Example_Map_14.2647_52.4467_193.pdf

UTM: 33 U easting 434.00 km northing 5796.00 km
UTM-Grid-width = 1000m



lon 14.06617 lat 52.30280 [nom. scale = 1 / 150000]

lon 14.10588 lat 52.33879

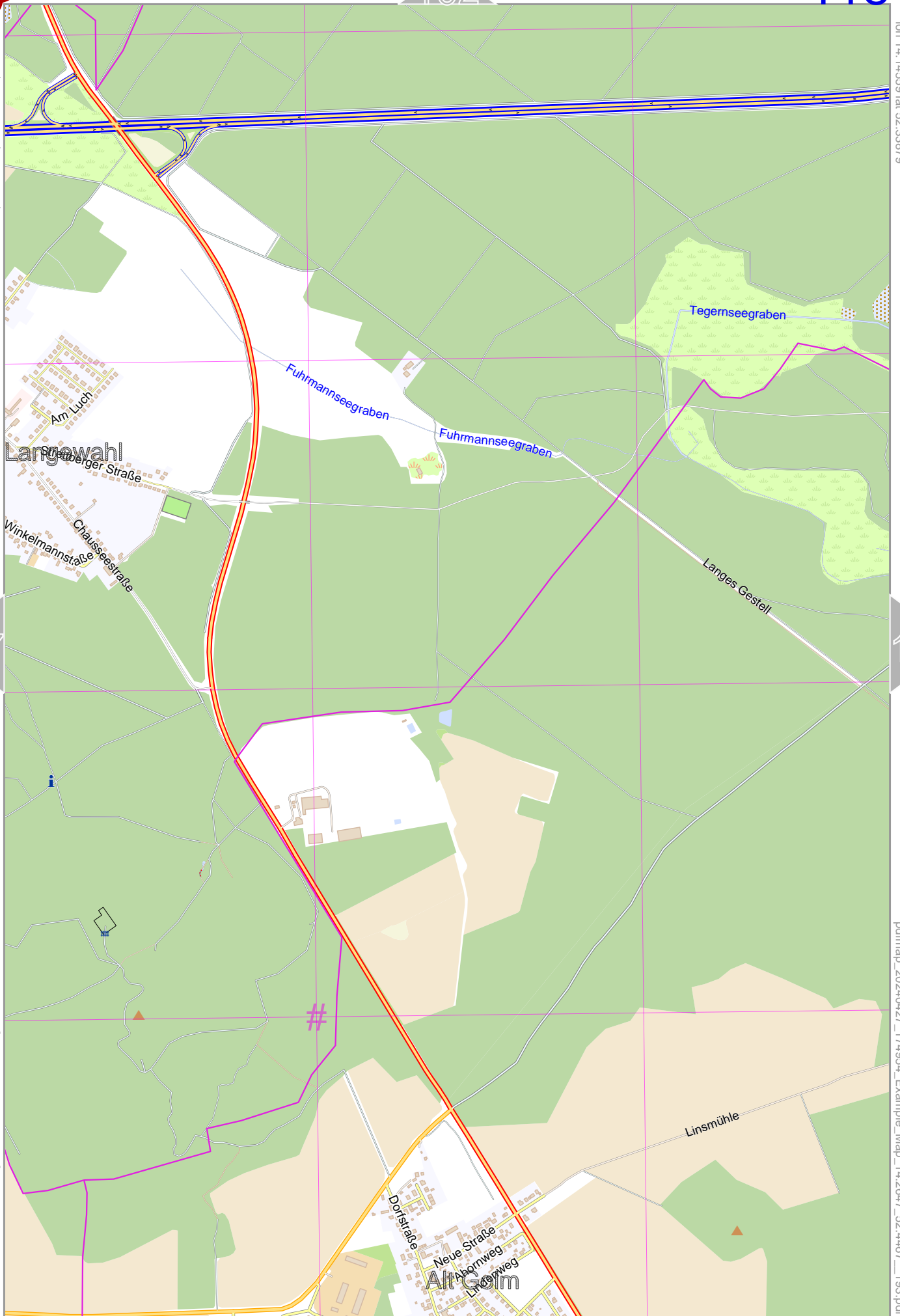
pdfmap_20240427_174954_Example_Map_14.2647_52.4467_193.pdf

UTM: 33 U easting 437.00 km northing 5796.00 km
UTM-Grid-width = 1000m



Map data © OpenStreetMap contributors

lon 14.14559 lat 52.33879



[lon 14.10588 lat 52.30280] nom. scale = 1 / 150000

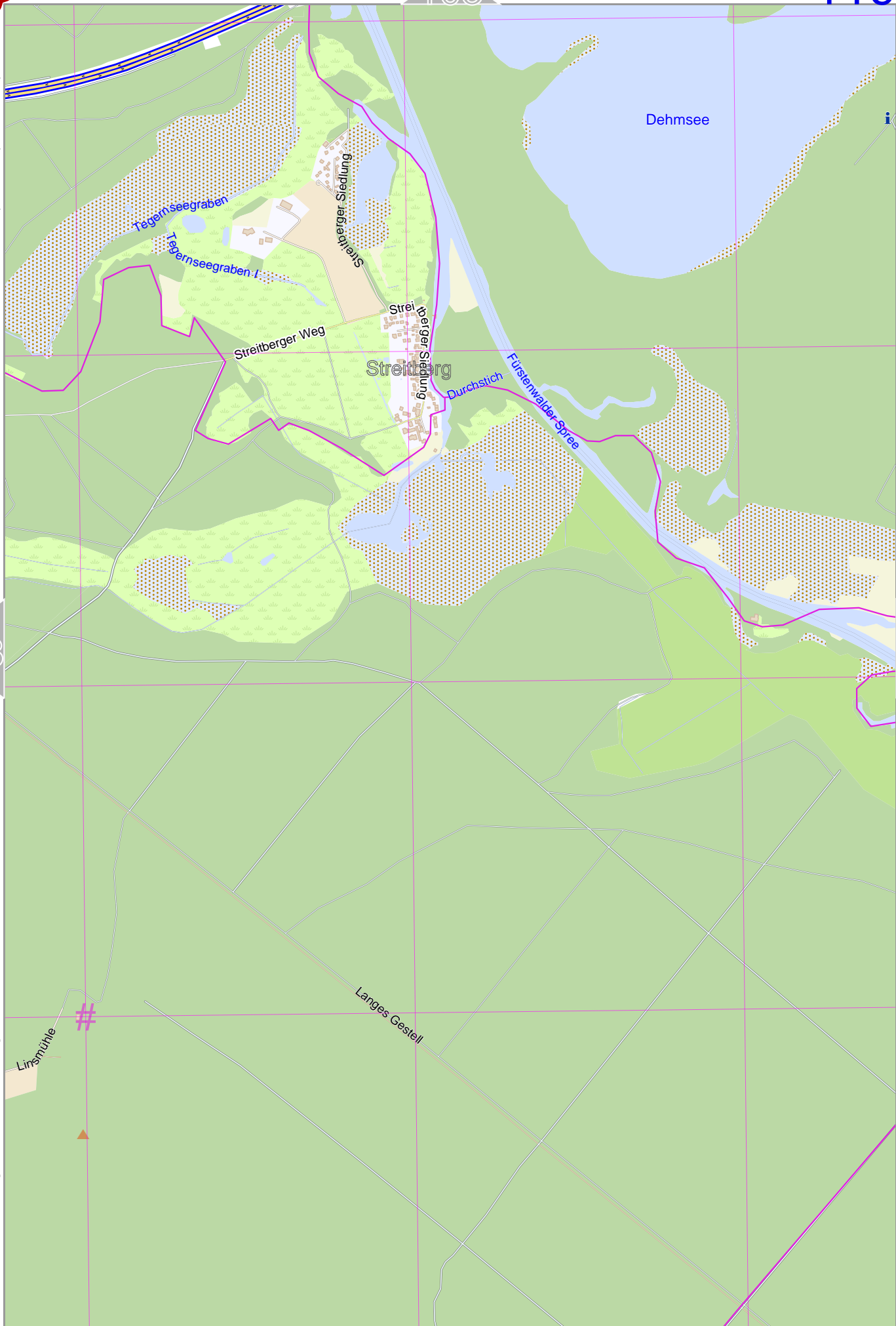
pdfmap_20240427_174954_Example_Map_14.2647_52.4467_193.pdf

UTM: 33 U easting 440.00 km northing 5796.00 km
UTM-Grid-width = 1000m



Map data © OpenStreetMap contributors

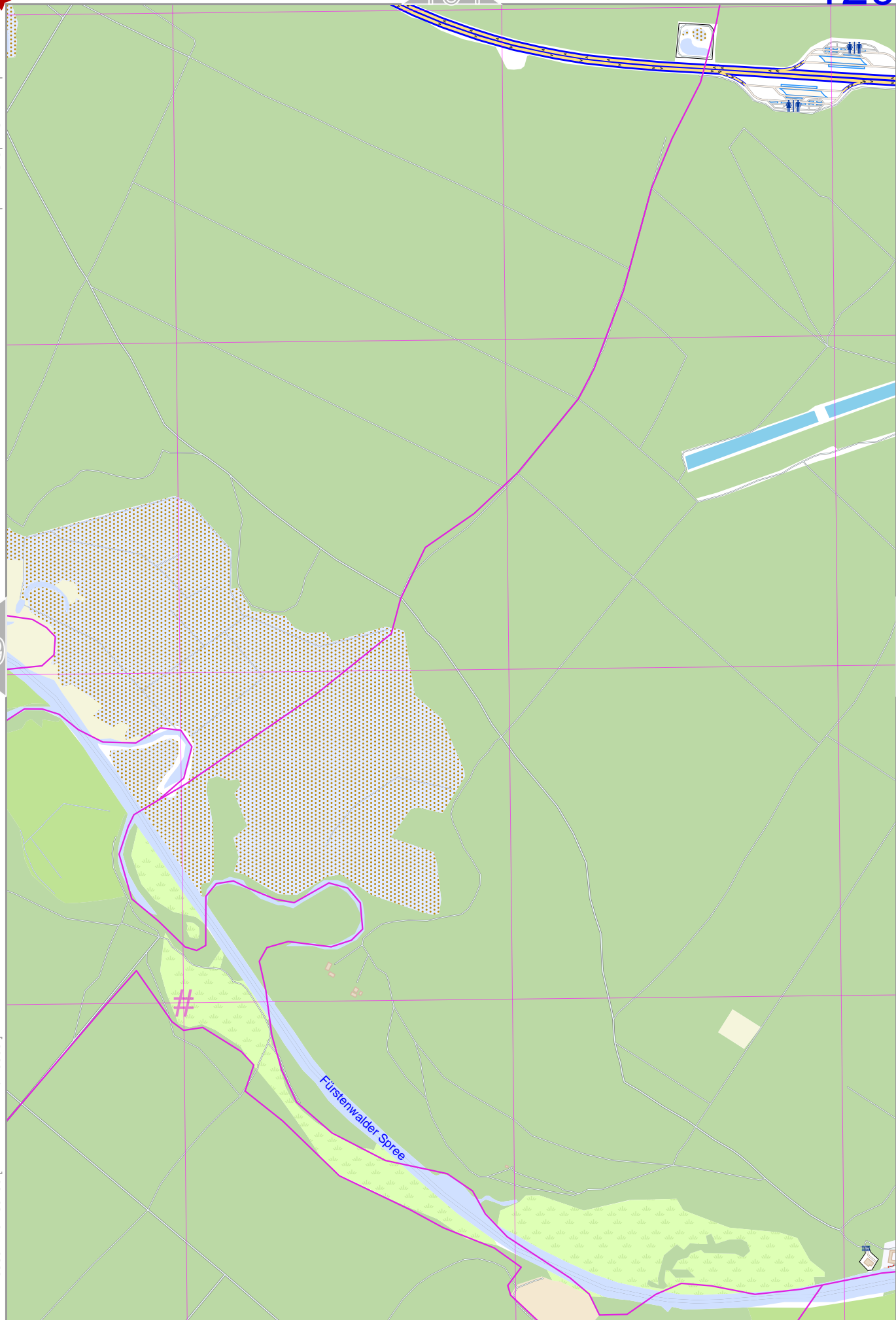
lon 14.18530 lat 52.33879



lon 14.14559 lat 52.30280 [nom. scale = 1 / 150000]

pdfmap_20240427_174954_Example_Map_14.2647_52.4467_193.pdf

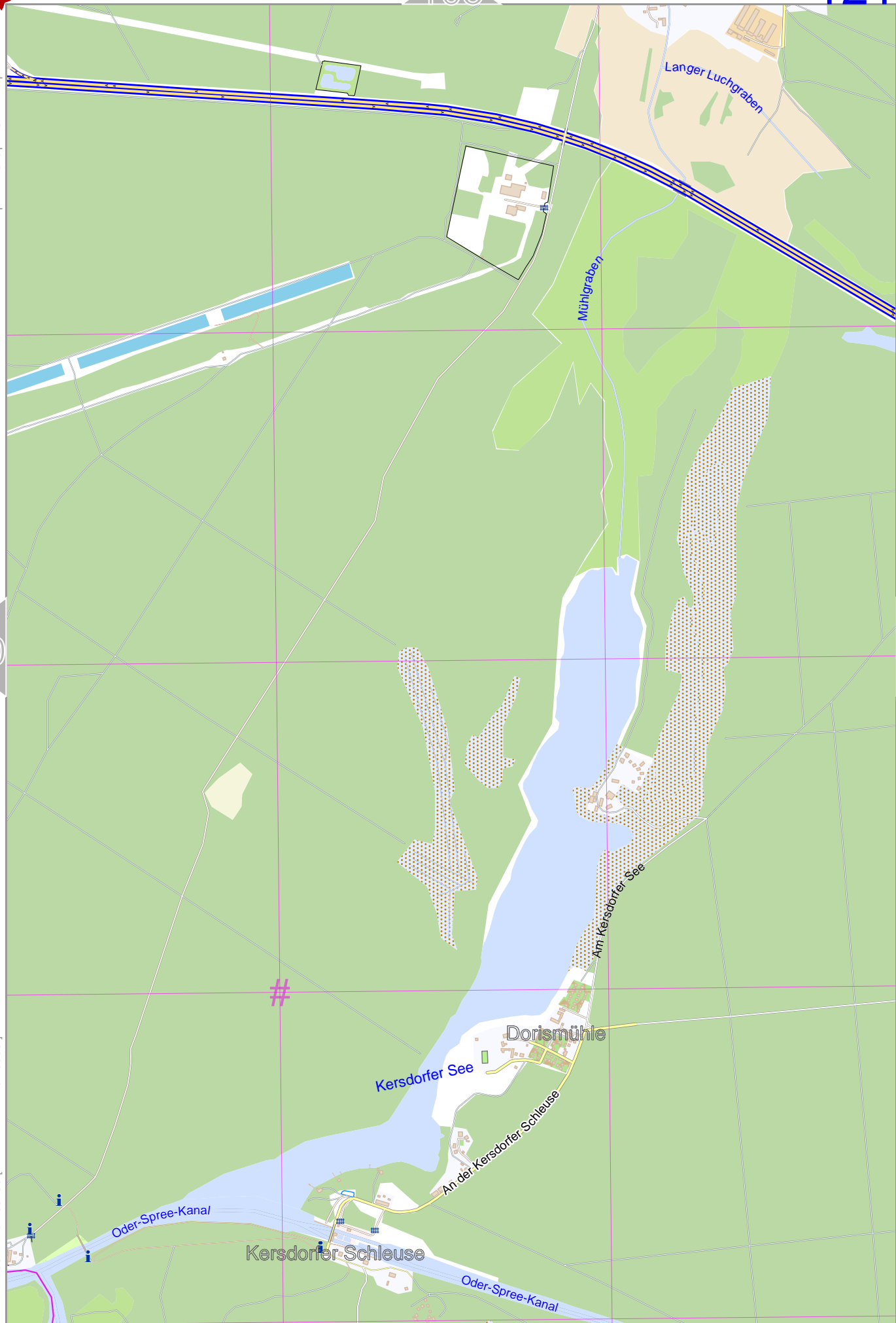
UTM: 33 U easting 442.00 km northing 5796.00 km
UTM-Grid-width = 1000m





Map data © OpenStreetMap contributors

lon 14.26472 lat 52.33879



lon 14.22501 lat 52.30280 [nom. scale = 1 / 150000]

pdfmap_20240427_174954_Example_Map_14.2647_52.4467_193.pdf

UTM: 33 U easting 448.00 km northing 5796.00 km
UTM-Grid-width = 1000m



Map data © OpenStreetMap contributors

lon 14.30443 lat 52.33879



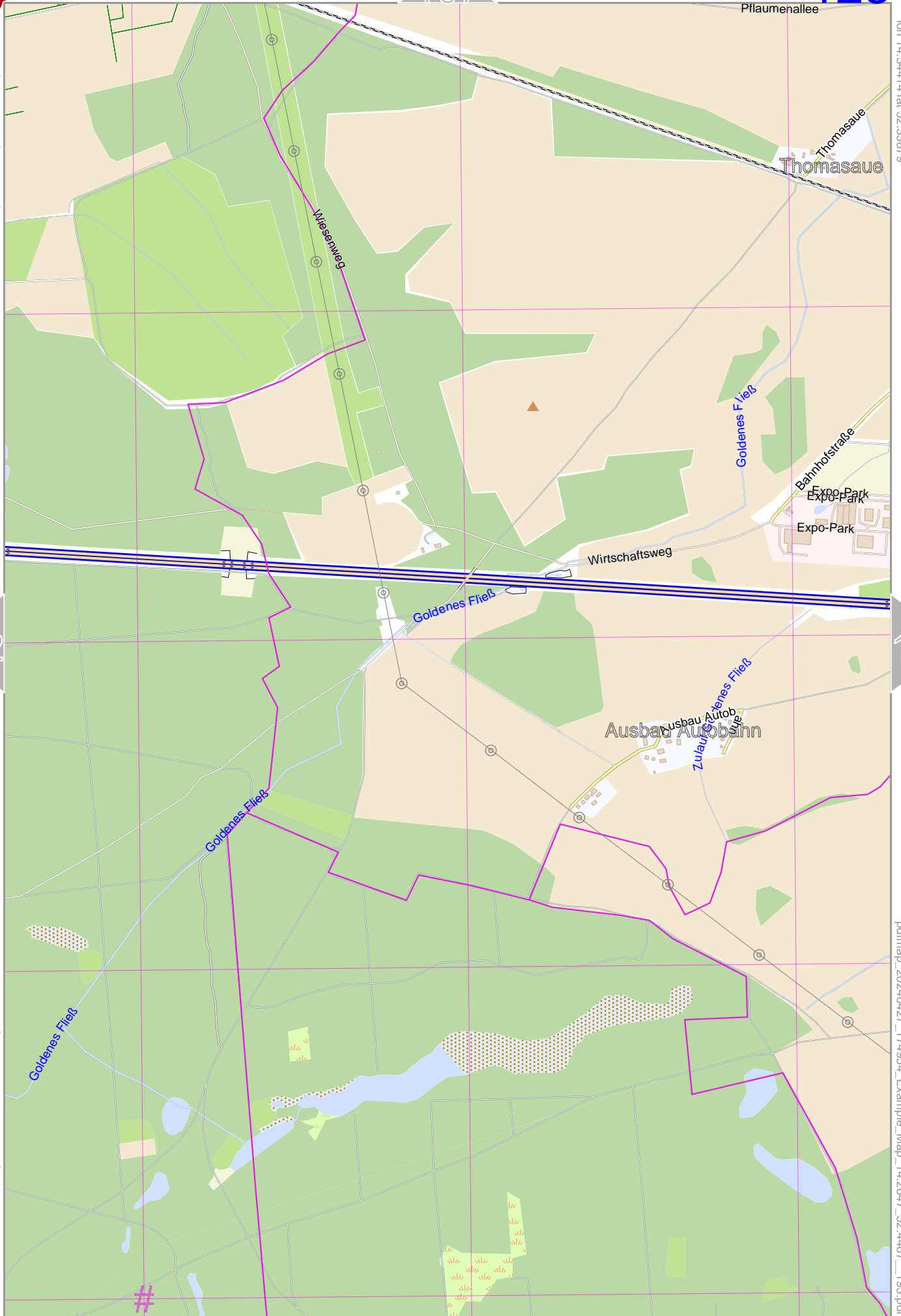
lon 14.26472 lat 52.30280 [nom. scale = 1 / 15000]

pdfmap_20240427_174954_Example_Map_14.2647_52.4467_193.pdf



Map data © OpenStreetMap contributors

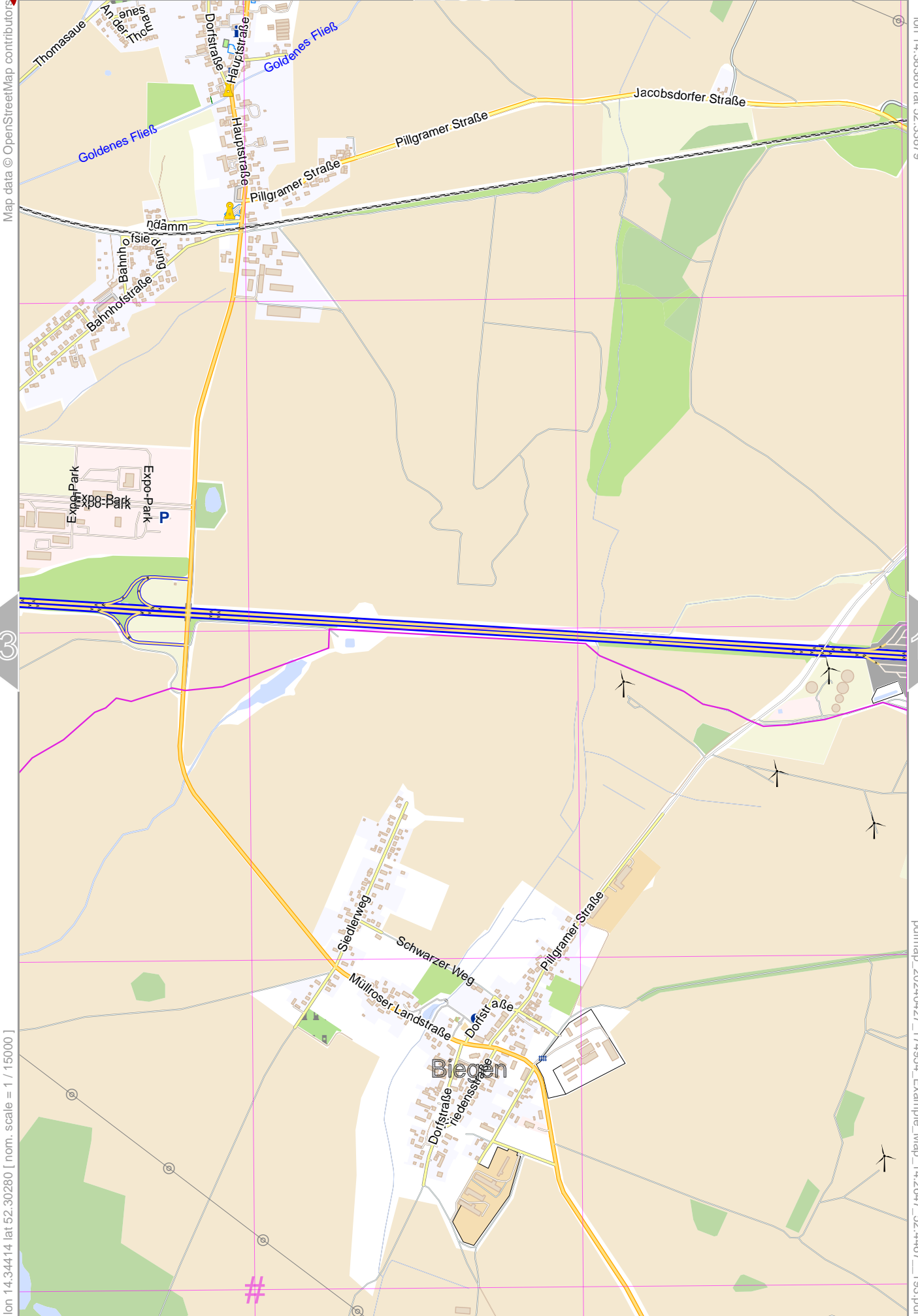
lon 14.34414 lat 52.33879



pdfmap_20240427_174954_Example_Map_14.2647_52.4467_193.pdf

[lon 14.30443 lat 52.30280] [nom. scale = 1 / 150000]

UTM: 33 U easting 453.00 km northing 5795.00 km
UTM-Grid-width = 1000m



Map data © OpenStreetMap contributors

lon 14.38386 lat 52.33879

123

125

[lon 14.34414 lat 52.30280] nom. scale = 1 / 150000

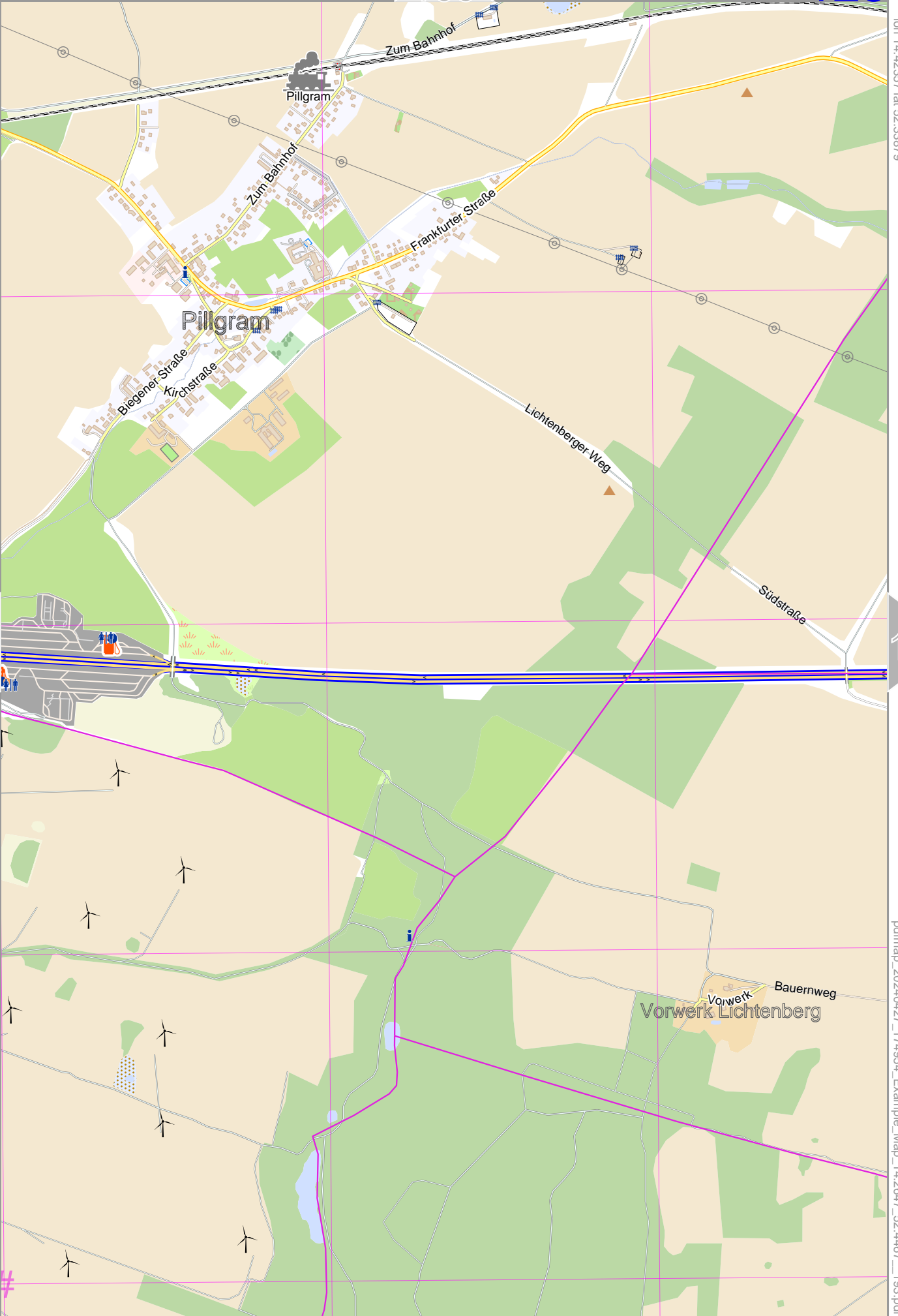
pdfmap_20240427_174954_Example_Map_14.2647_52.4467_193.pdf

UTM: 33 U easting 456.00 km northing 5795.00 km
UTM-Grid-width = 1000m



Map data © OpenStreetMap contributors

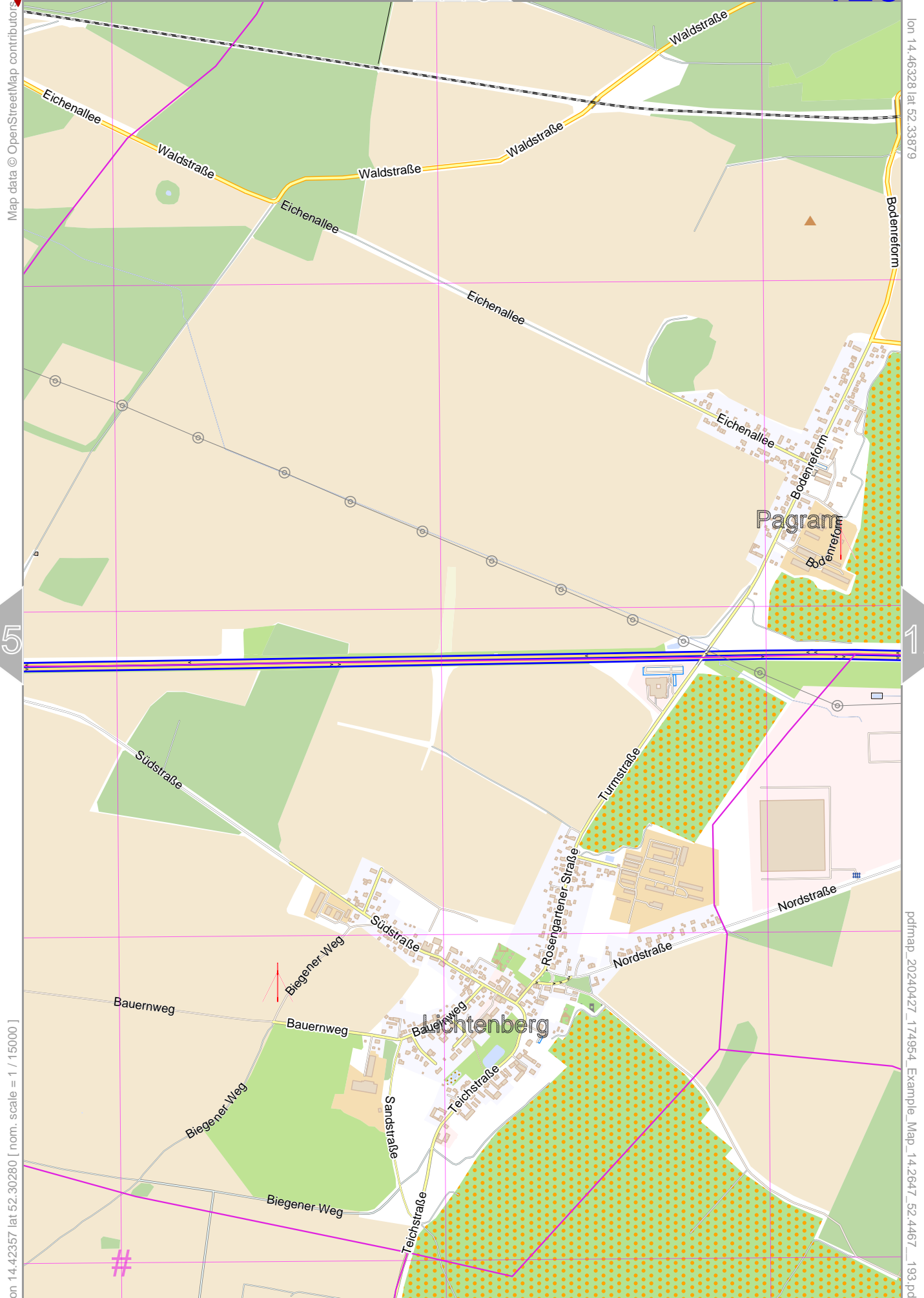
lon 14.42357 lat 52.33879



lon 14.38386 lat 52.30280 [nom. scale = 1 / 150000]

pdfmap_20240427_174954_Example_Map_14.2647_52.4467_193.pdf

UTM: 33 U easting 458.00 km northing 5795.00 km
UTM-Grid-width = 1000m



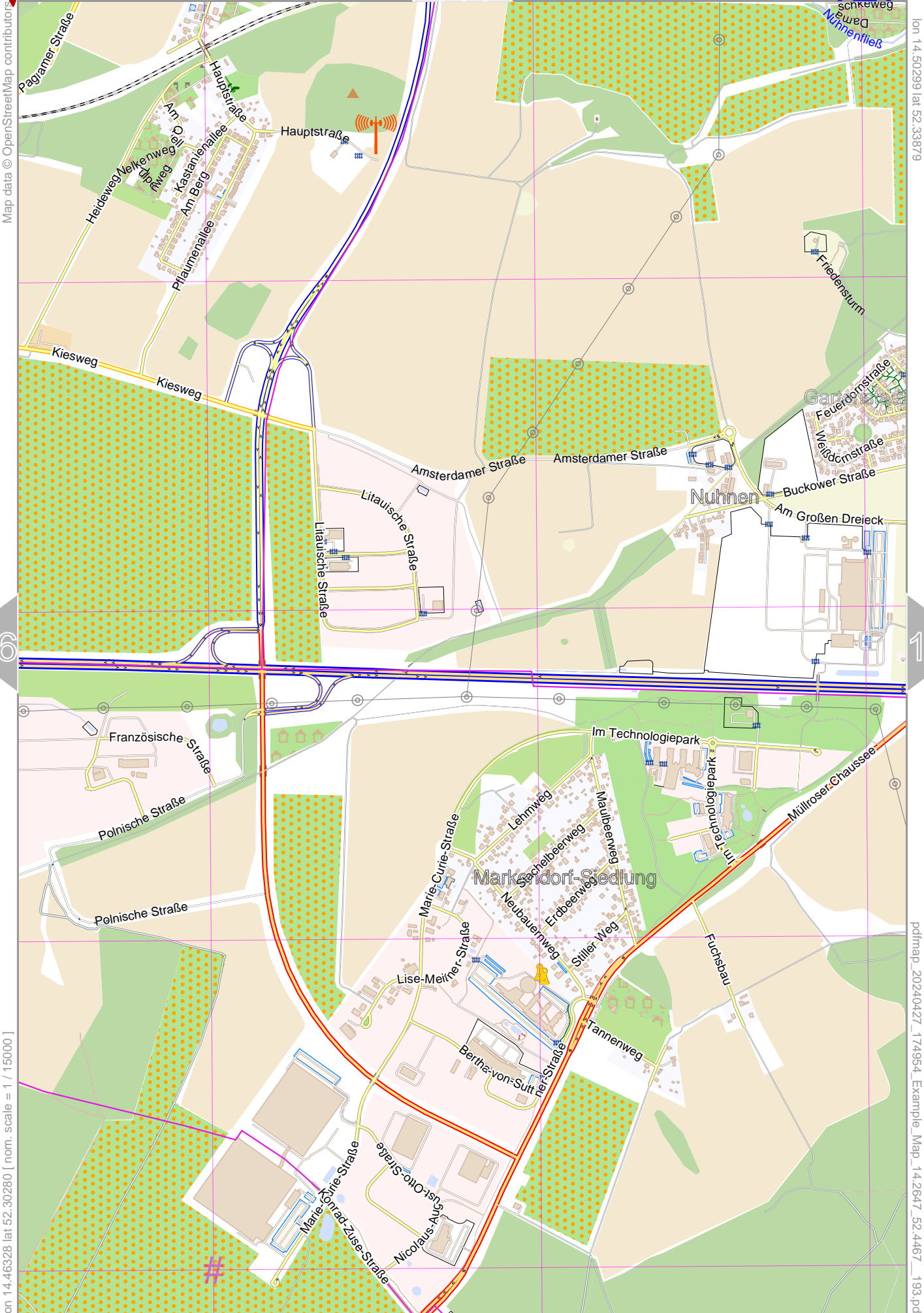
Map data © OpenStreetMap contributors

lon 14.46328 lat 52.33879

[lon 14.42357 lat 52.30280 [nom. scale = 1 / 150000]

pdfmap_20240427_174954_Example_Map_14.2647_52.4467_193.pdf

UTM: 33 U easting 461.00 km northing 5795.00 km
UTM-Grid-width = 1000m



Map data © OpenStreetMap contributors

lon 14.50299 lat 52.33879

[lon 14.46328 lat 52.30280] nom. scale = 1 / 150000

pdfmap_20240427_174954_Example_Map_14.2647_52.4467_193.pdf

UTM: 33 U easting 464.00 km northing 5795.00 km
UTM-Grid-width = 1000m



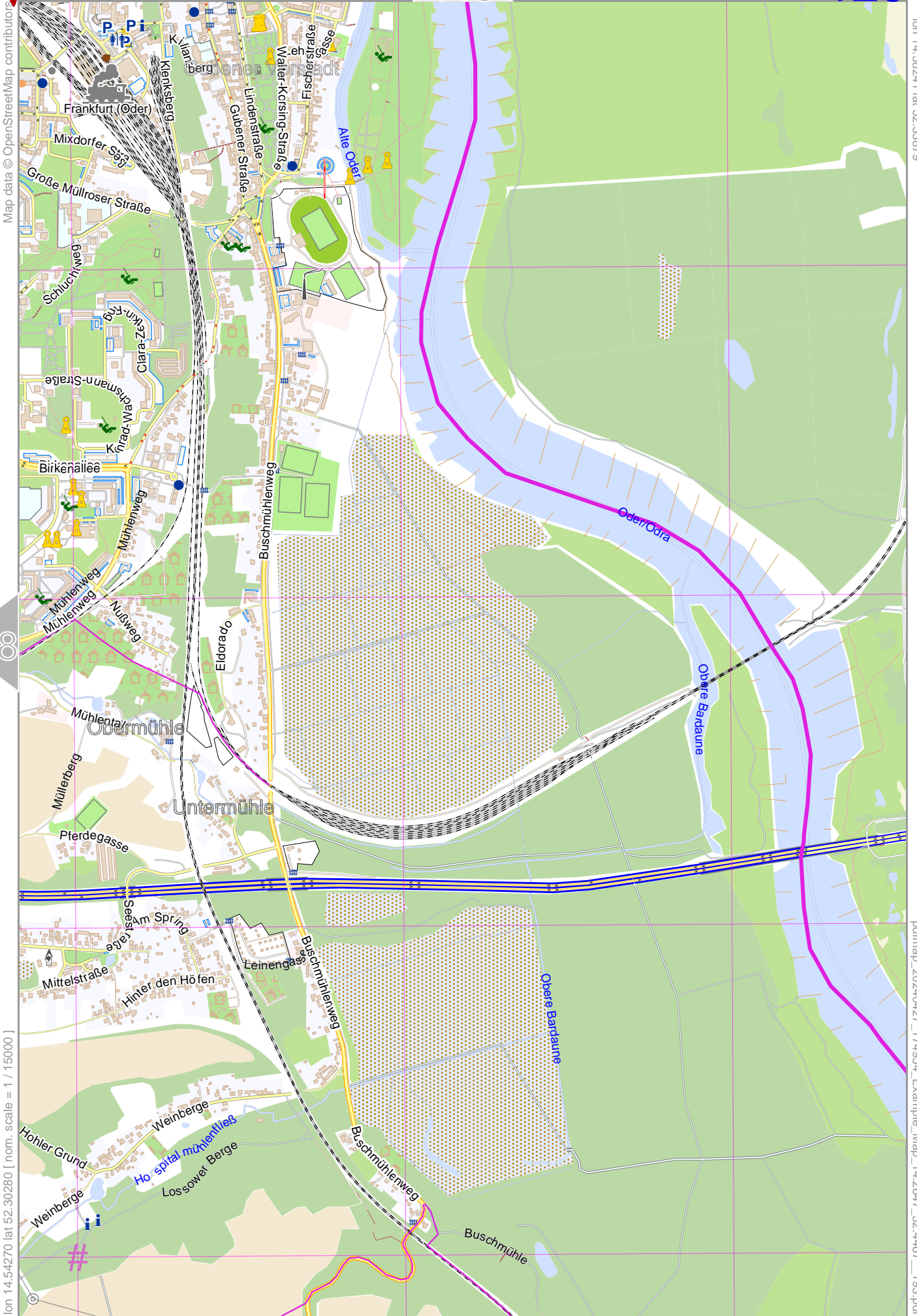
Map data © OpenStreetMap contributors

lon 14.542701 lat 52.33879

[lon 14.50299 lat 52.30280] nom. scale = 1 / 150000

pdfmap_20240427_174954_Example_Map_14.2647_52.4467_193.pdf

UTM: 33 U easting 467.00 km northing 5795.00 km
UTM-Grid-width = 1000m



Map data © OpenStreetMap contributors

lon 14.58241 lat 52.33879

128

[lon 14.54270 lat 52.30280] nom. scale = 1 / 150000

pdfmap_20240427_174954_Example_Map_14.2647_52.4467_193.pdf

UTM: 33 U easting 469.00 km northing 5795.00 km
UTM-Grid-width = 1000m