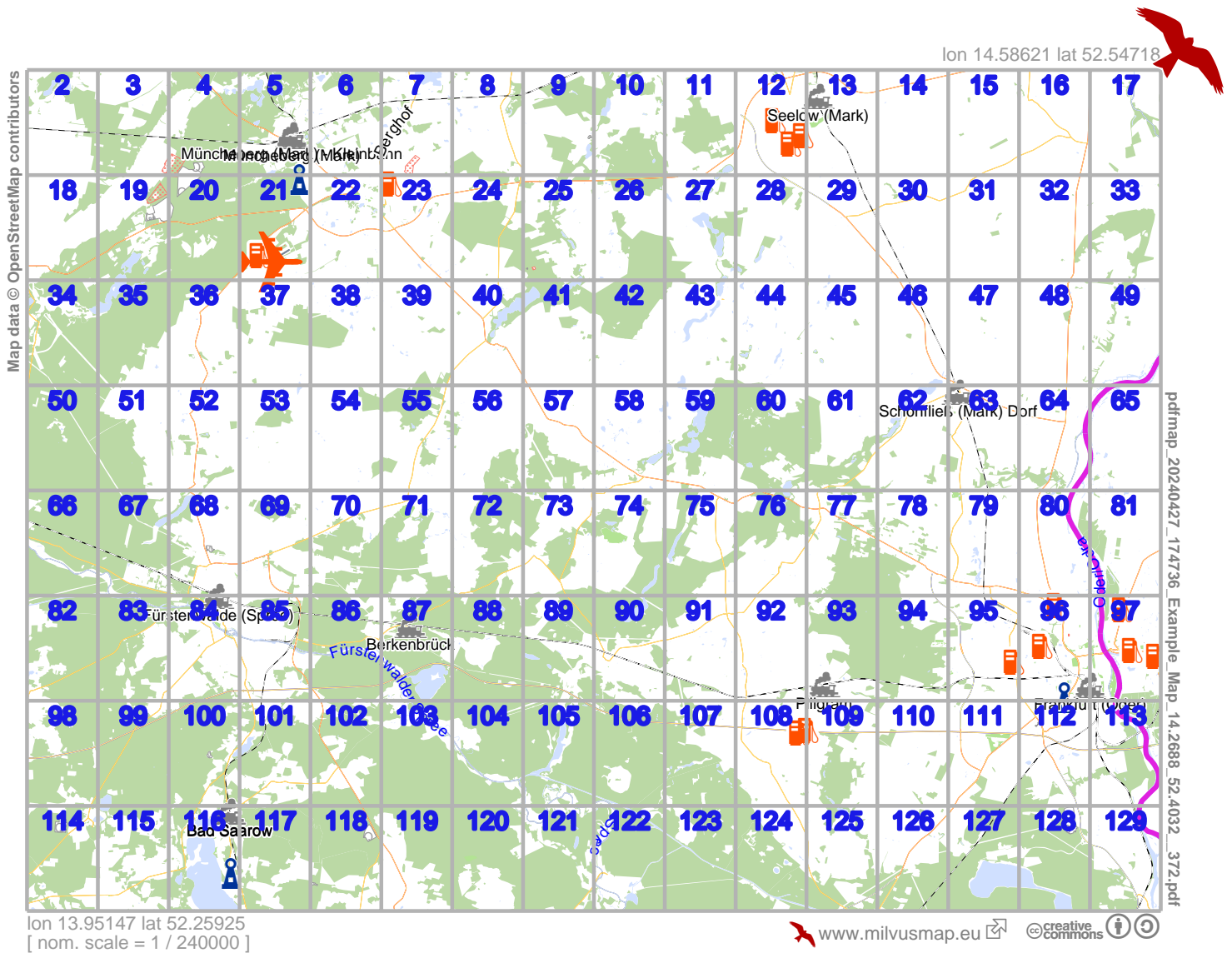
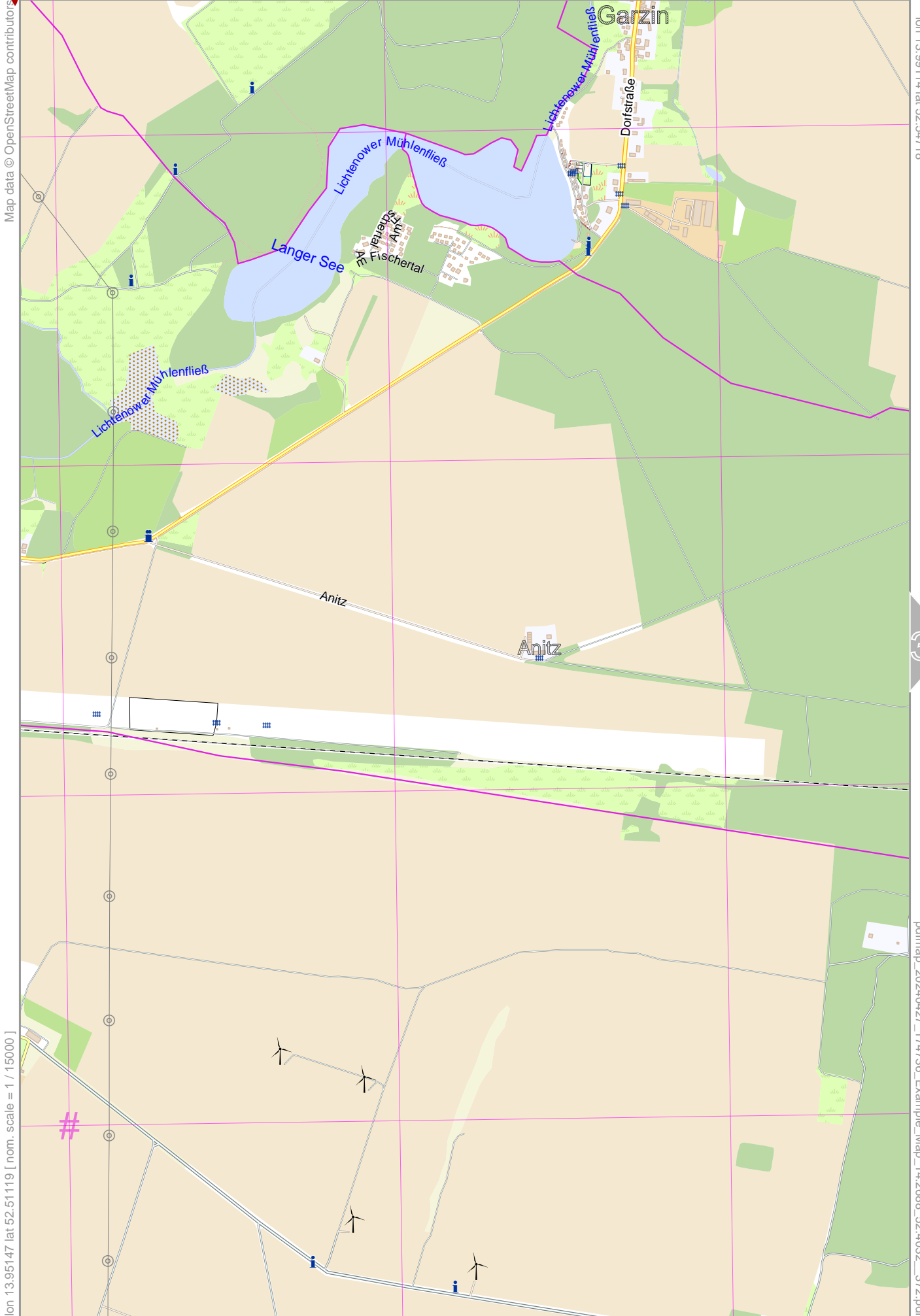


Example_Map





Map data © OpenStreetMap contributors

lon 13.99114 lat 52.54718

[lon 13.95147 lat 52.51119] nom. scale = 1 / 150000

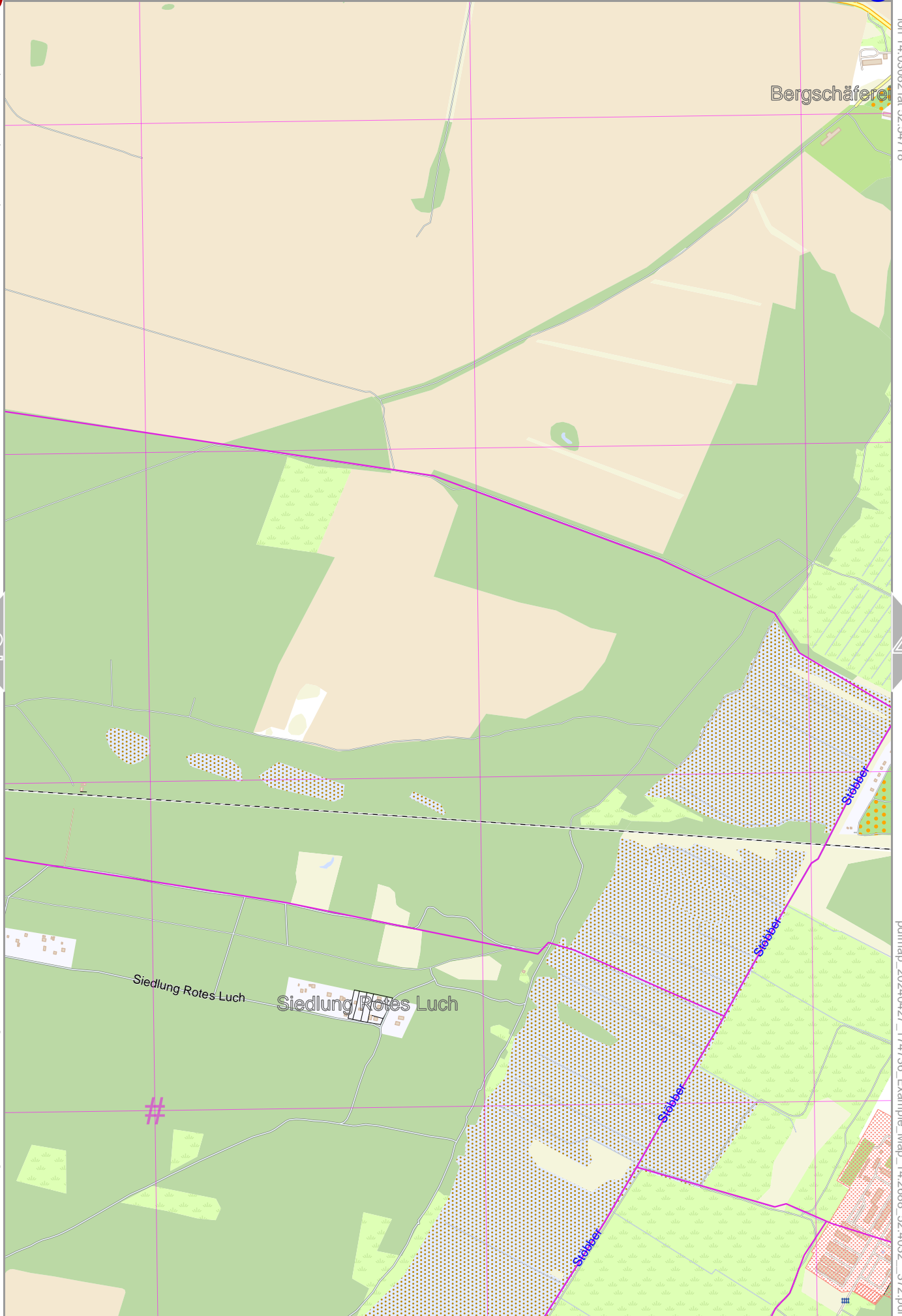
pdfmap_20240427_174736_Example_Map_14.2688_52.4032_372.pdf

UTM: 33 U easting 429.00 km northing 5819.00 km
UTM-Grid-width = 1000m



Map data © OpenStreetMap contributors

lon 14.03082 lat 52.54718



2

4

[lon 13.99114 lat 52.51119] [nom. scale = 1 / 150000]

pdfmap_20240427_174736_Example_Map_14.2688_52.4032_372.pdf

UTM: 33 U easting 432.00 km northing 5819.00 km
UTM-Grid-width = 1000m

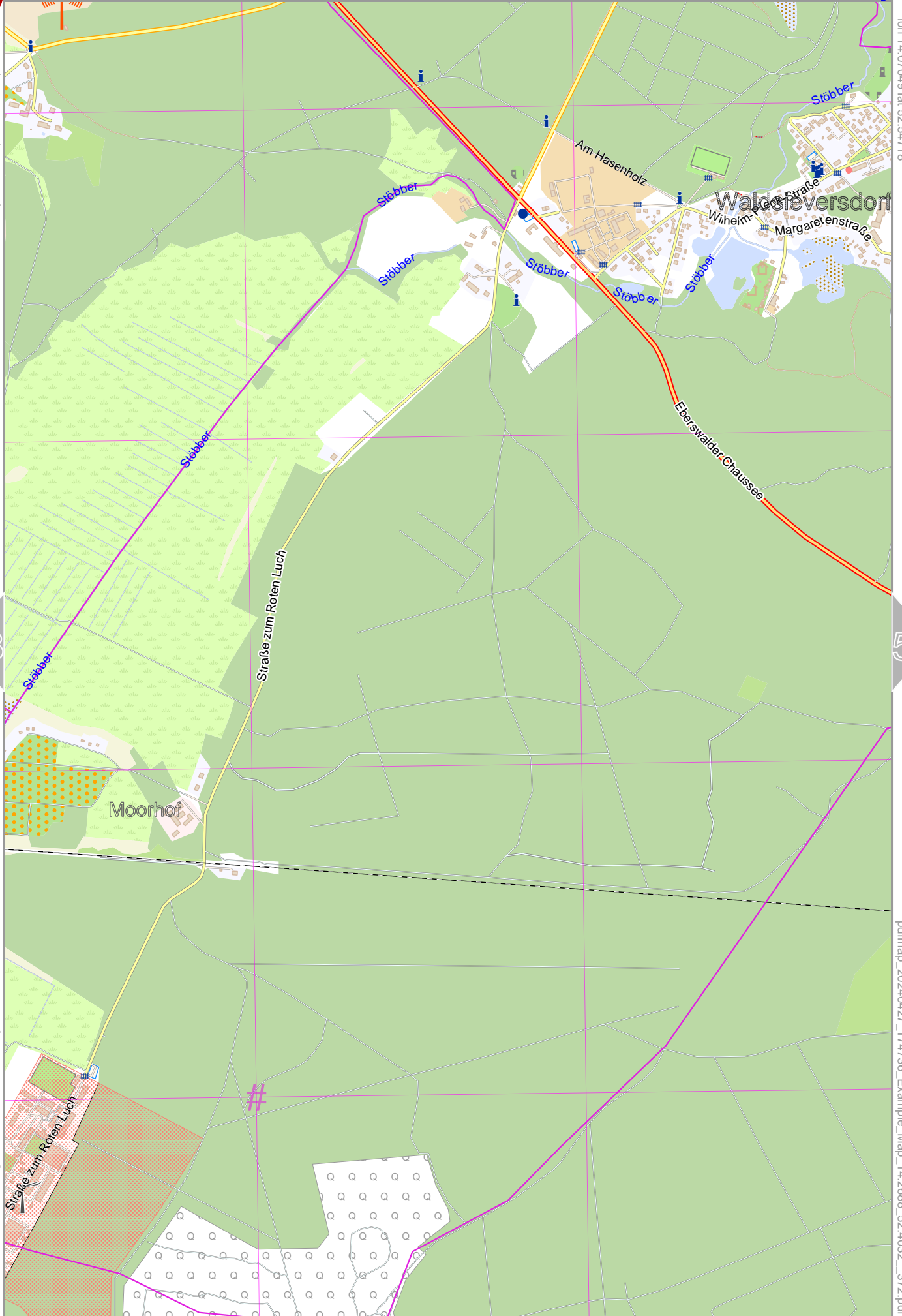
19

Example_Map



Map data © OpenStreetMap contributors

lon 14.07049 lat 52.54718



[lon 14.03082 lat 52.51119] [nom. scale = 1 / 150000]

pdfmap_20240427_174736_Example_Map_14.2688_52.4032_372.pdf

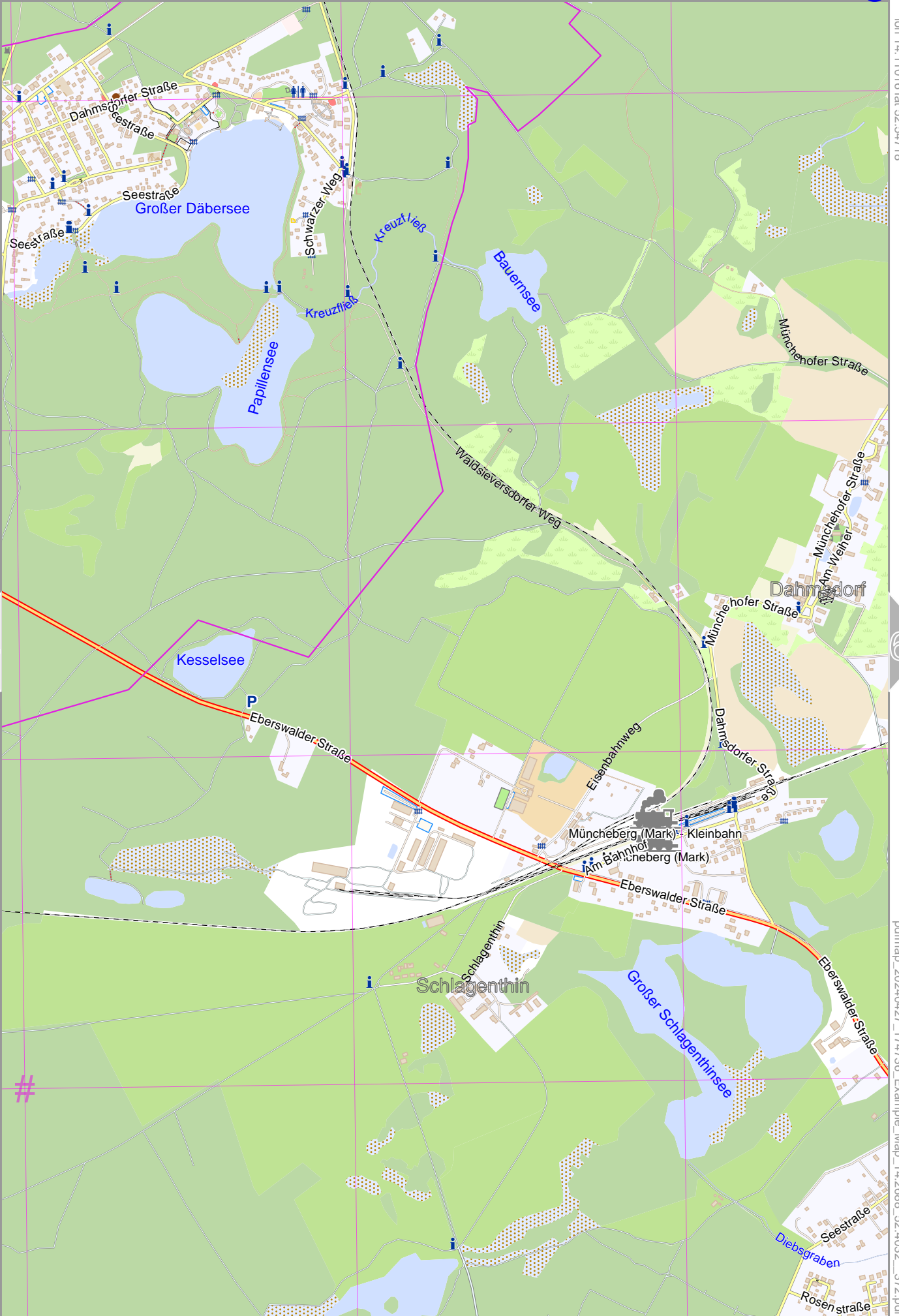
UTM: 33 U easting 435.00 km northing 5819.00 km
UTM-Grid-width = 1000m





Map data © OpenStreetMap contributors

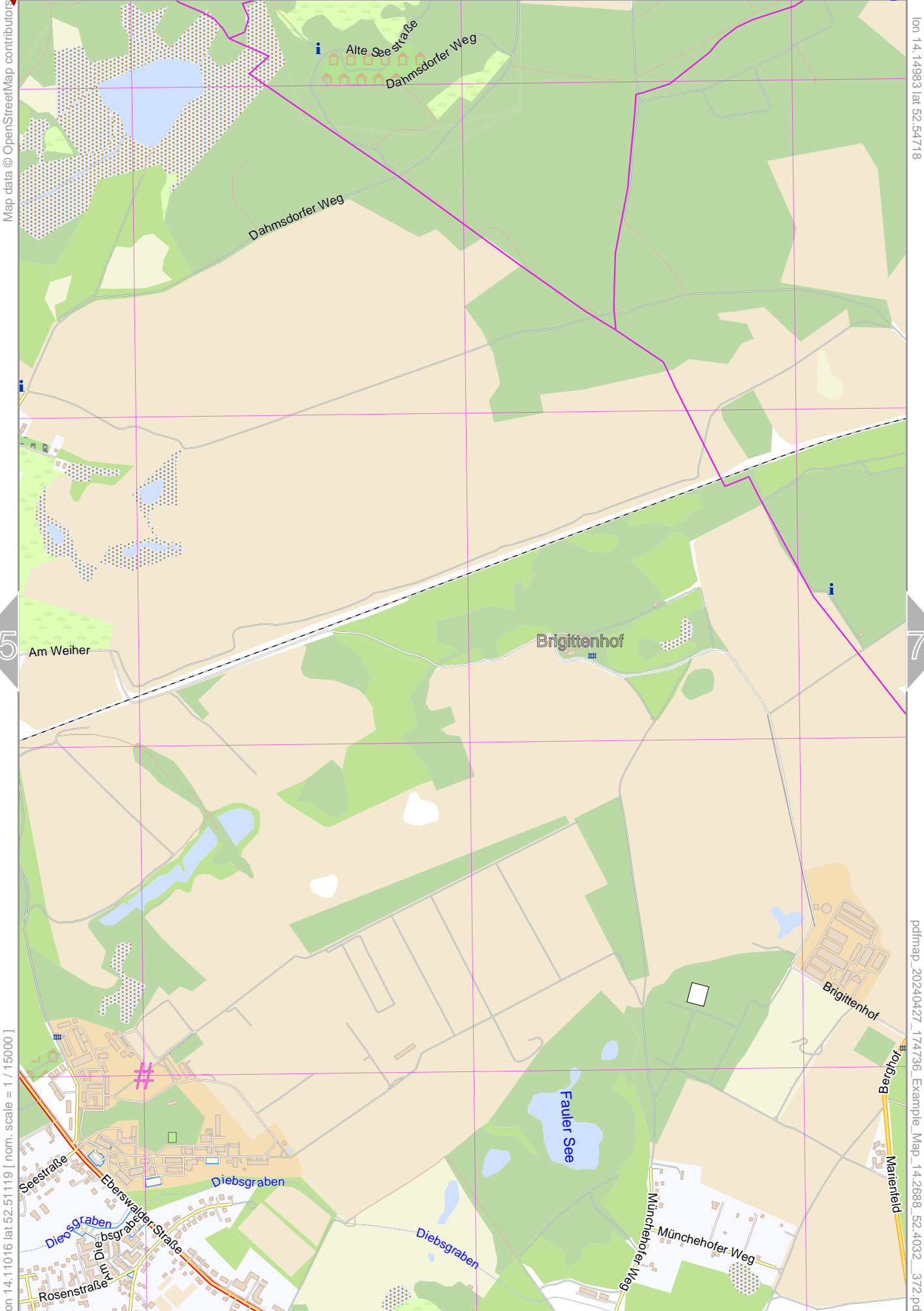
lon 14.11016 lat 52.54718



[lon 14.07049 lat 52.51119] [nom. scale = 1 / 150000]

pdfmap_20240427_174736_Example_Map_14.2688_52.4032_372.pdf

UTM: 33 U easting 437.00 km northing 5819.00 km
UTM-Grid-width = 1000m



lon 14.11016 lat 52.51119 [nom. scale = 1 / 150000]

lon 14.14983 lat 52.54718

pdfmap_20240427_174736_Example_Map_14.2688_52.4032_372.pdf

UTM: 33 U easting 440.00 km northing 5819.00 km
UTM-Grid-width = 1000m



lon 14.14983 lat 52.51119 [nom. scale = 1 / 15000]

lon 14.18950 lat 52.54718

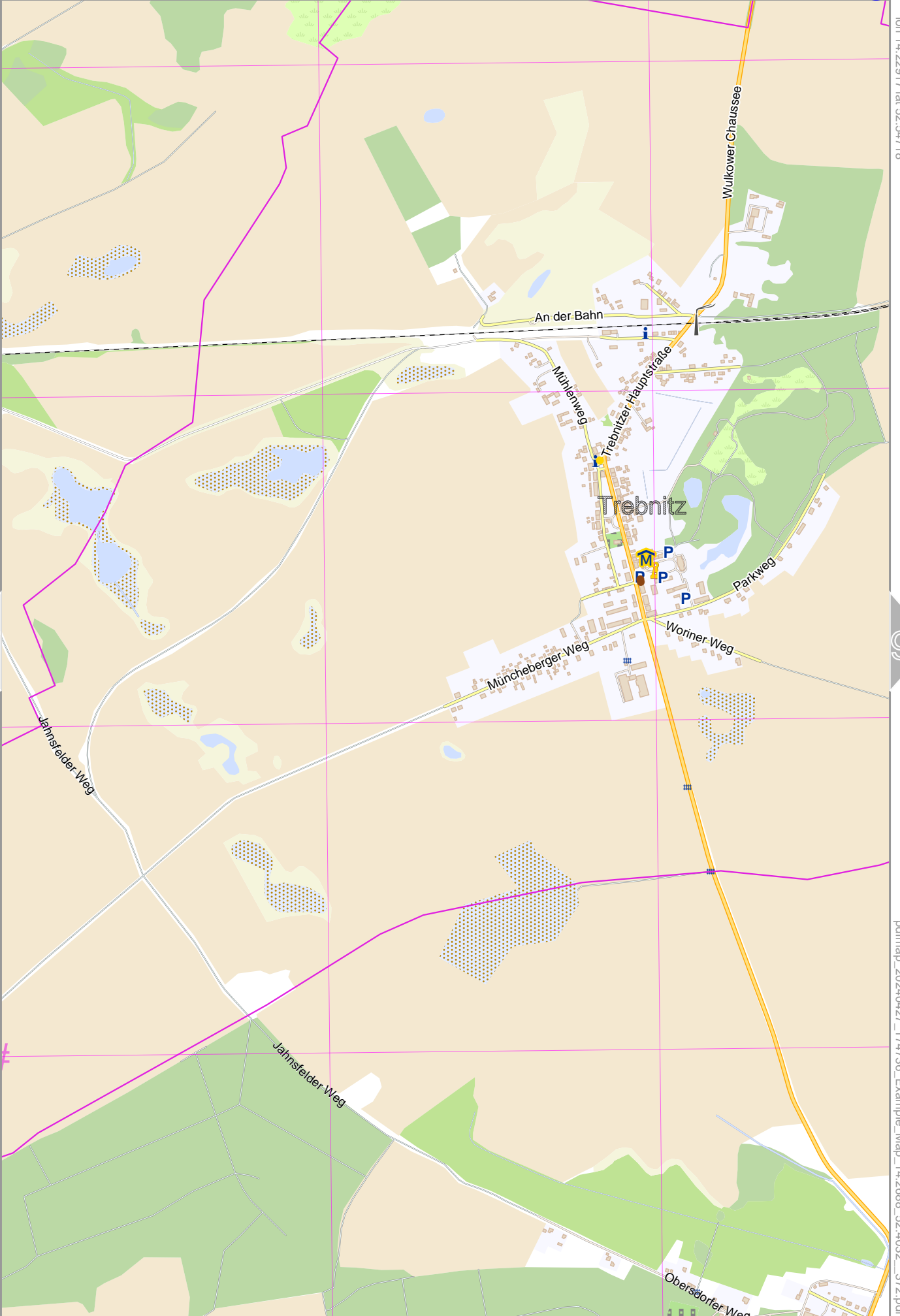
pdfmap_20240427_174736_Example_Map_14.2688_52.4032_372.pdf

UTM: 33 U easting 443.00 km northing 5819.00 km
UTM-Grid-width = 1000m



Map data © OpenStreetMap contributors

lon 14.22917 lat 52.54718



lon 14.18950 lat 52.51119 [nom. scale = 1 / 150000]

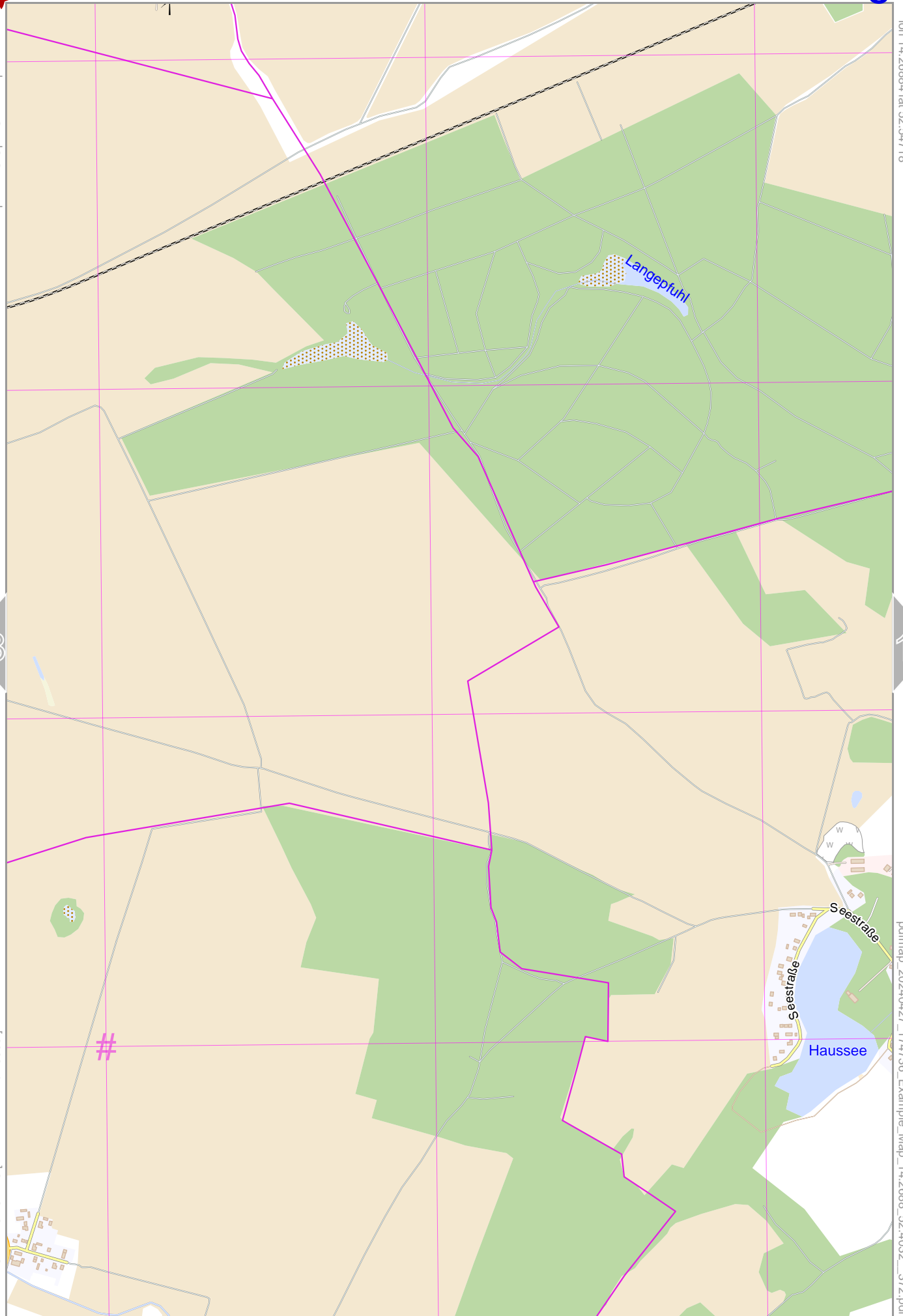
pdfmap_20240427_174736_Example_Map_14.2688_52.4032_372.pdf

UTM: 33 U easting 445.00 km northing 5819.00 km
UTM-Grid-width = 1000m



Map data © OpenStreetMap contributors

lon 14.26984 lat 52.54718



lon 14.22917 lat 52.51119 [nom. scale = 1 / 15000]

#

10

pdfmap_20240427_174736_Example_Map_14.2688_52.4032_372.pdf

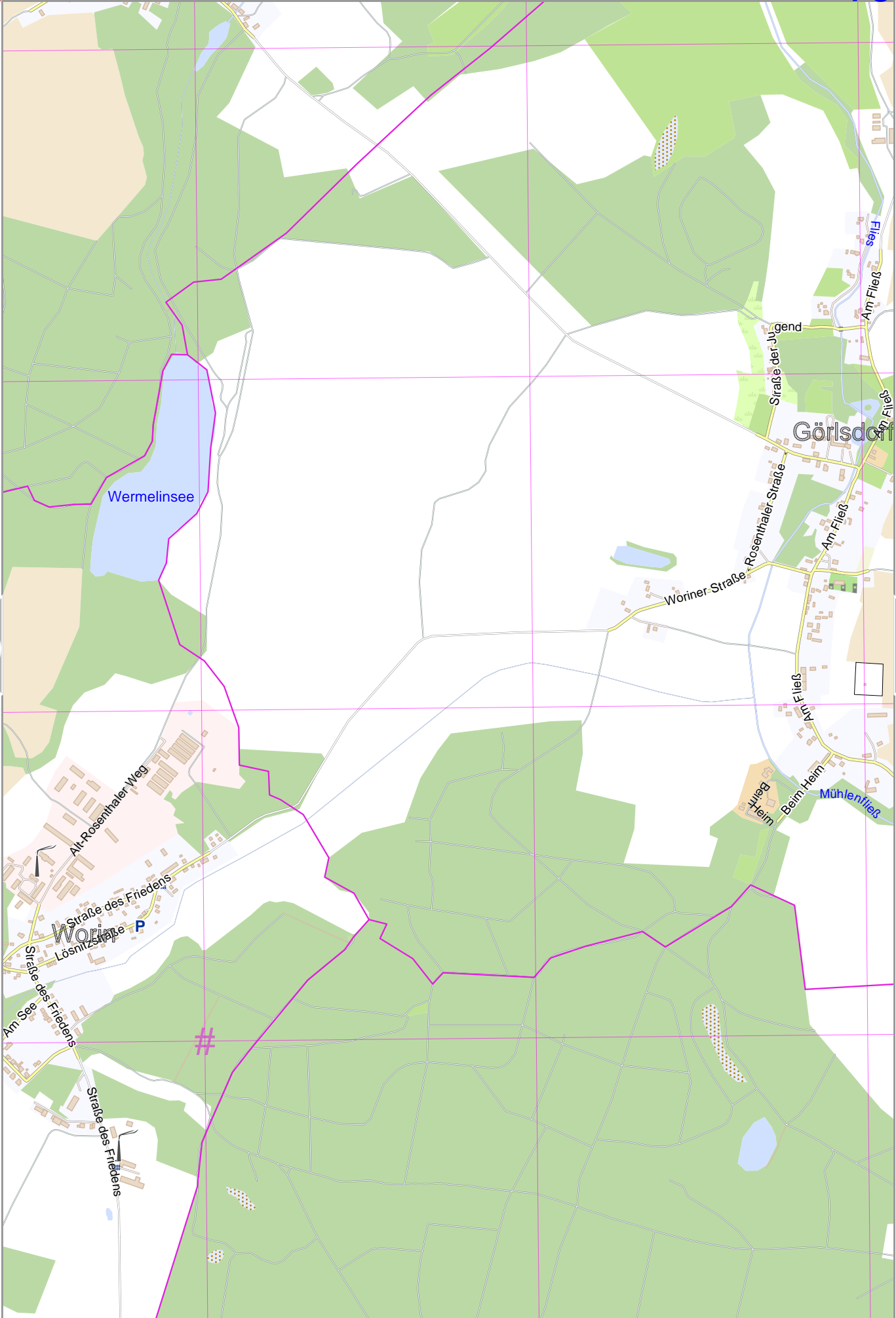
UTM: 33 U easting 448.00 km northing 5819.00 km
UTM-Grid-width = 1000m

25



Map data © OpenStreetMap contributors

lon 14.30852 lat 52.54718



lon 14.26884 lat 52.51119 [nom. scale = 1 / 150000]

pdfmap_20240427_174736_Example_Map_14.2688_52.4032_372.pdf

UTM: 33 U easting 451.00 km northing 5819.00 km
UTM-Grid-width = 1000m



Map data © OpenStreetMap contributors

lon 14.34819 lat 52.54718

10

12

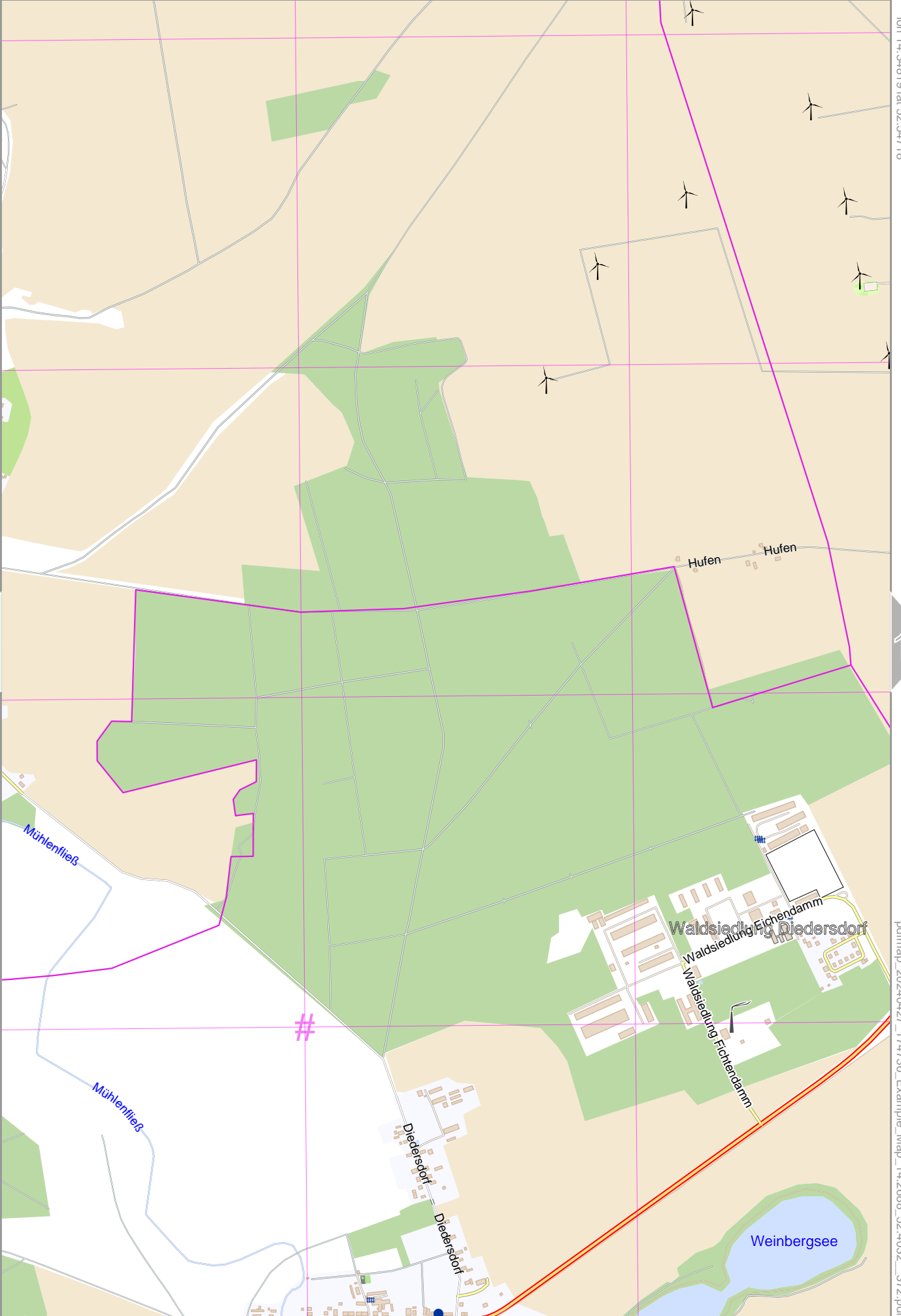
lon 14.30862 lat 52.51119 [nom. scale = 1 / 150000]

#

pdfmap_20240427_174736_Example_Map_14.2688_52.4032_372.pdf

UTM: 33 U easting 454.00 km northing 5819.00 km
UTM-Grid-width = 1000m

27





Map data © OpenStreetMap contributors

lon 14.38786 lat 52.54718



11

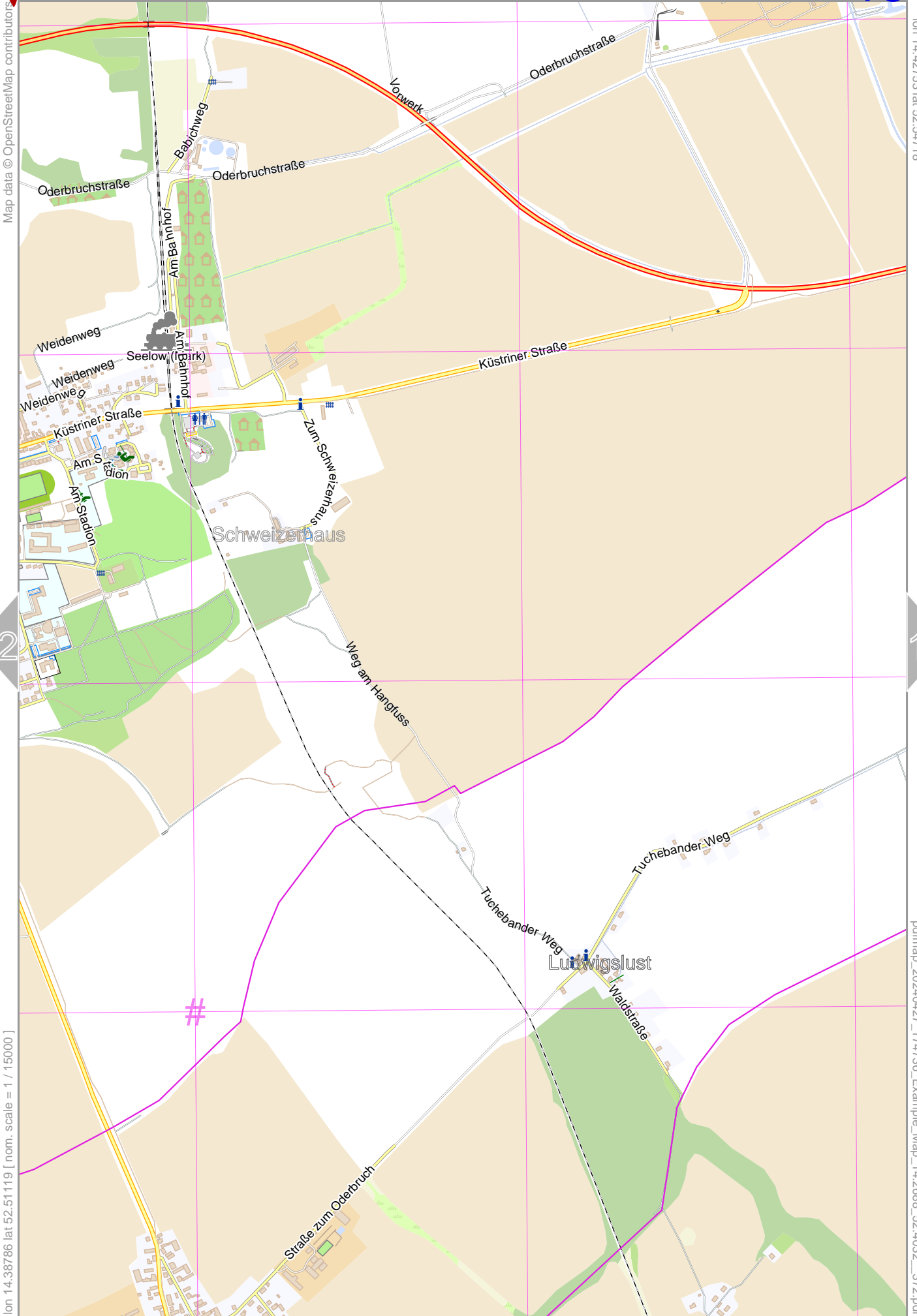
13

lon 14.34819 lat 52.51119 [nom. scale = 1 / 150000]

pdfmap_20240427_174736_Example_Map_14.2688_52.4032_372.pdf

UTM: 33 U easting 456.00 km northing 5819.00 km
UTM-Grid-width = 1000m

28



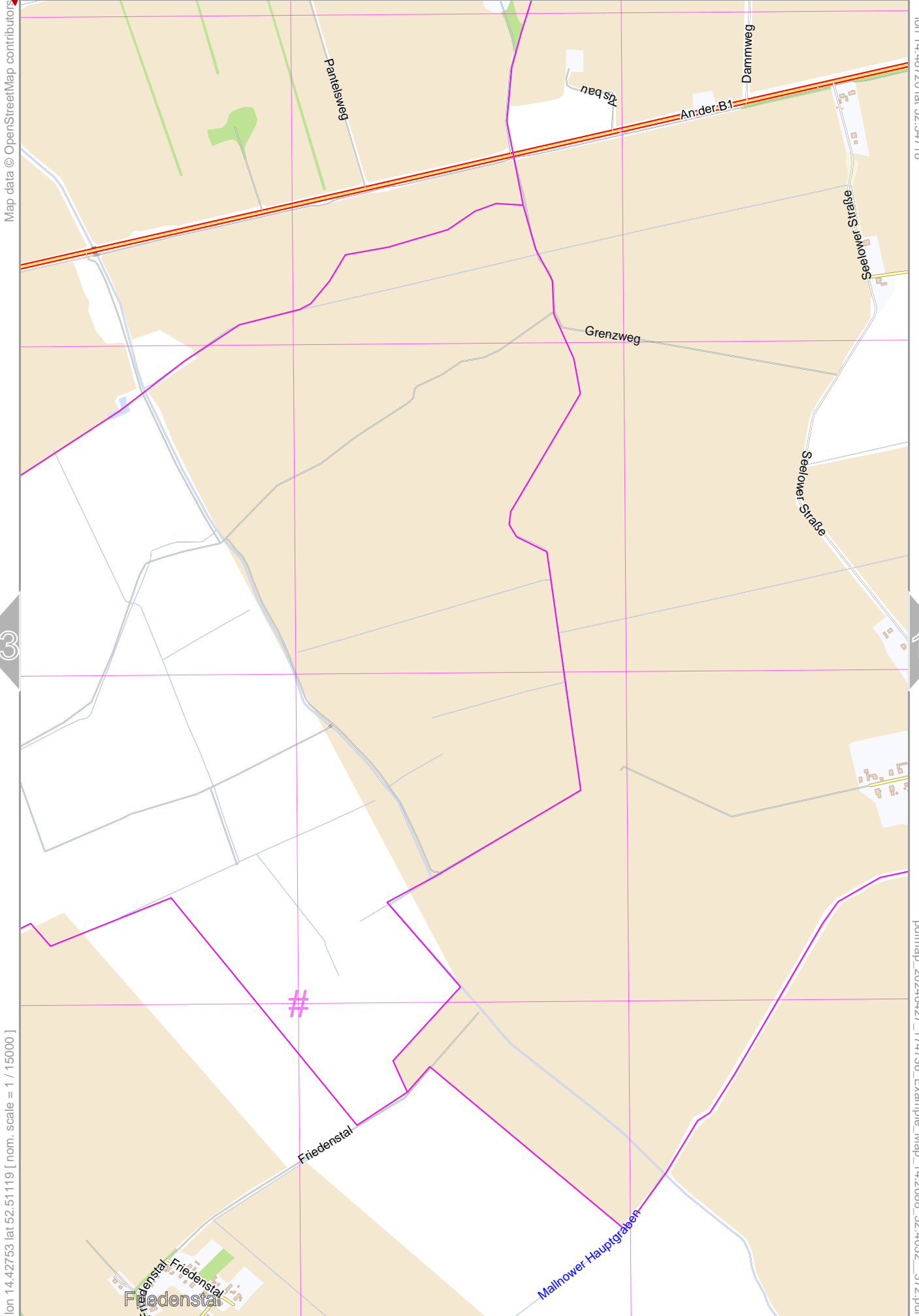
Map data © OpenStreetMap contributors

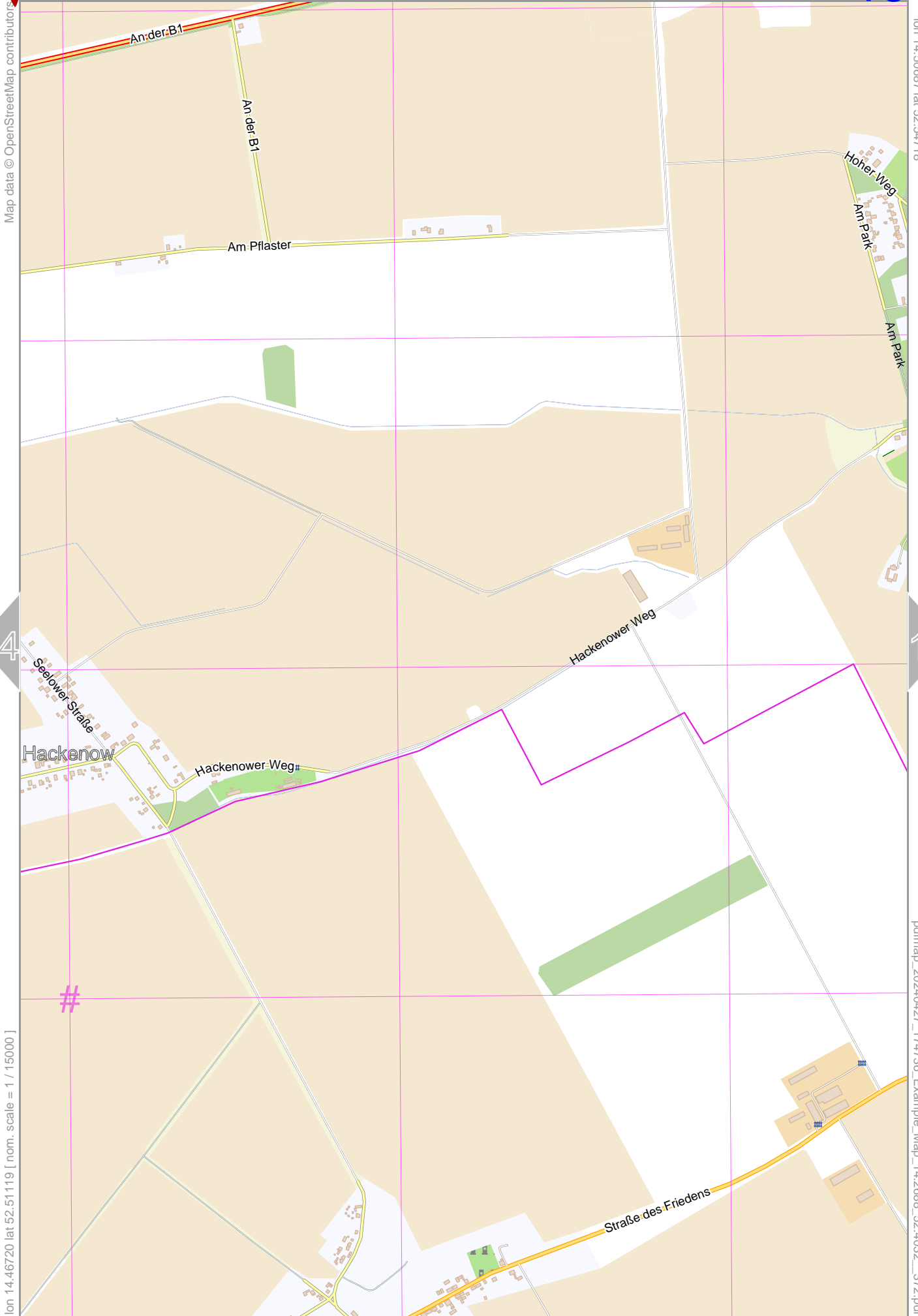
lon 14.42753 lat 52.54718

[nom. scale = 1 / 150000]
lon 14.39786 lat 52.51119

pdfmap_20240427_174736_Example_Map_14.2688_52.4032_372.pdf

UTM: 33 U easting 459.00 km northing 5819.00 km
UTM-Grid-width = 1000m



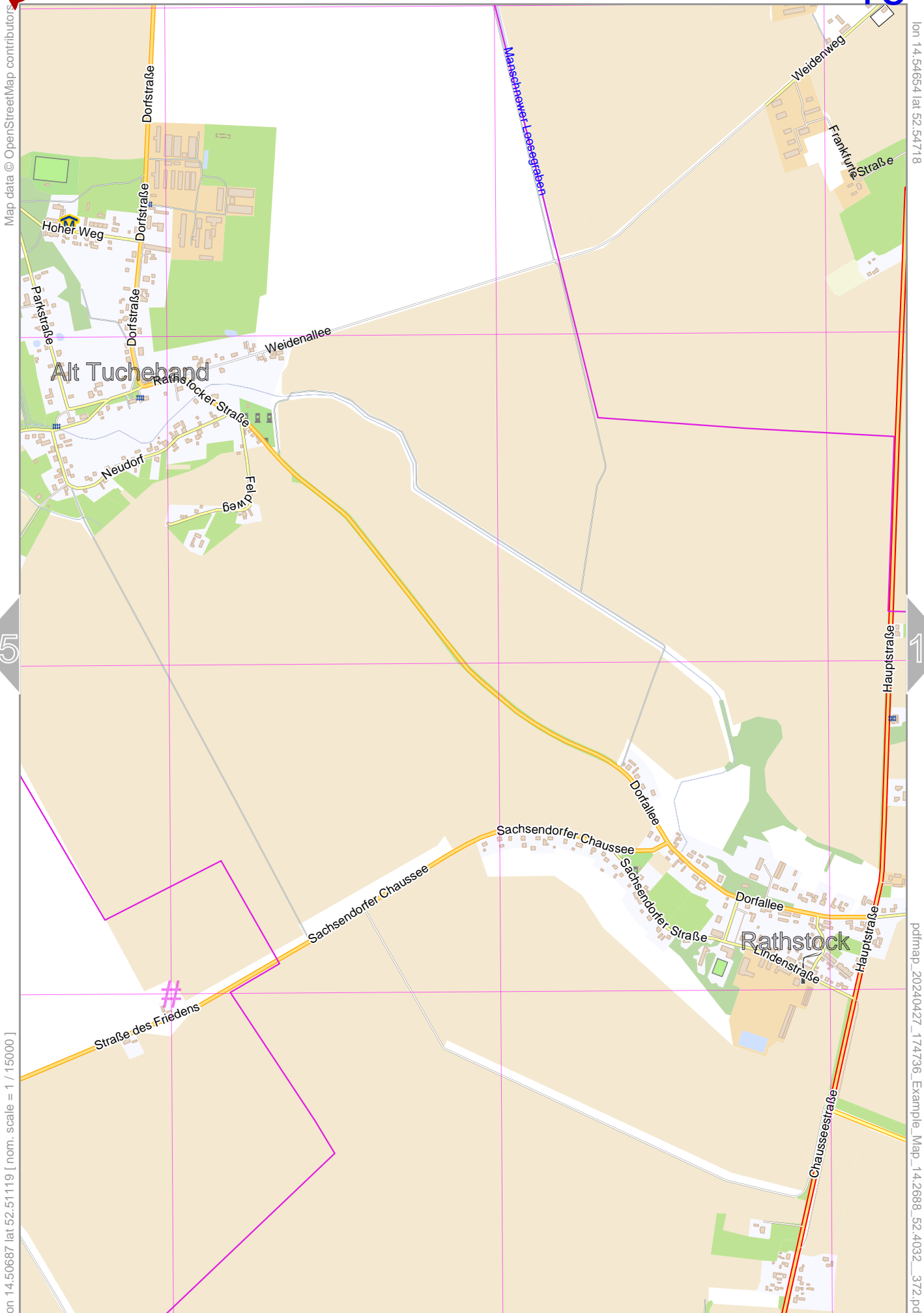


lon 14.46720 lat 52.51119 [nom. scale = 1 / 150000]

lon 14.50687 lat 52.54718

pdfmap_20240427_174736_Example_Map_14.2688_52.4032_372.pdf

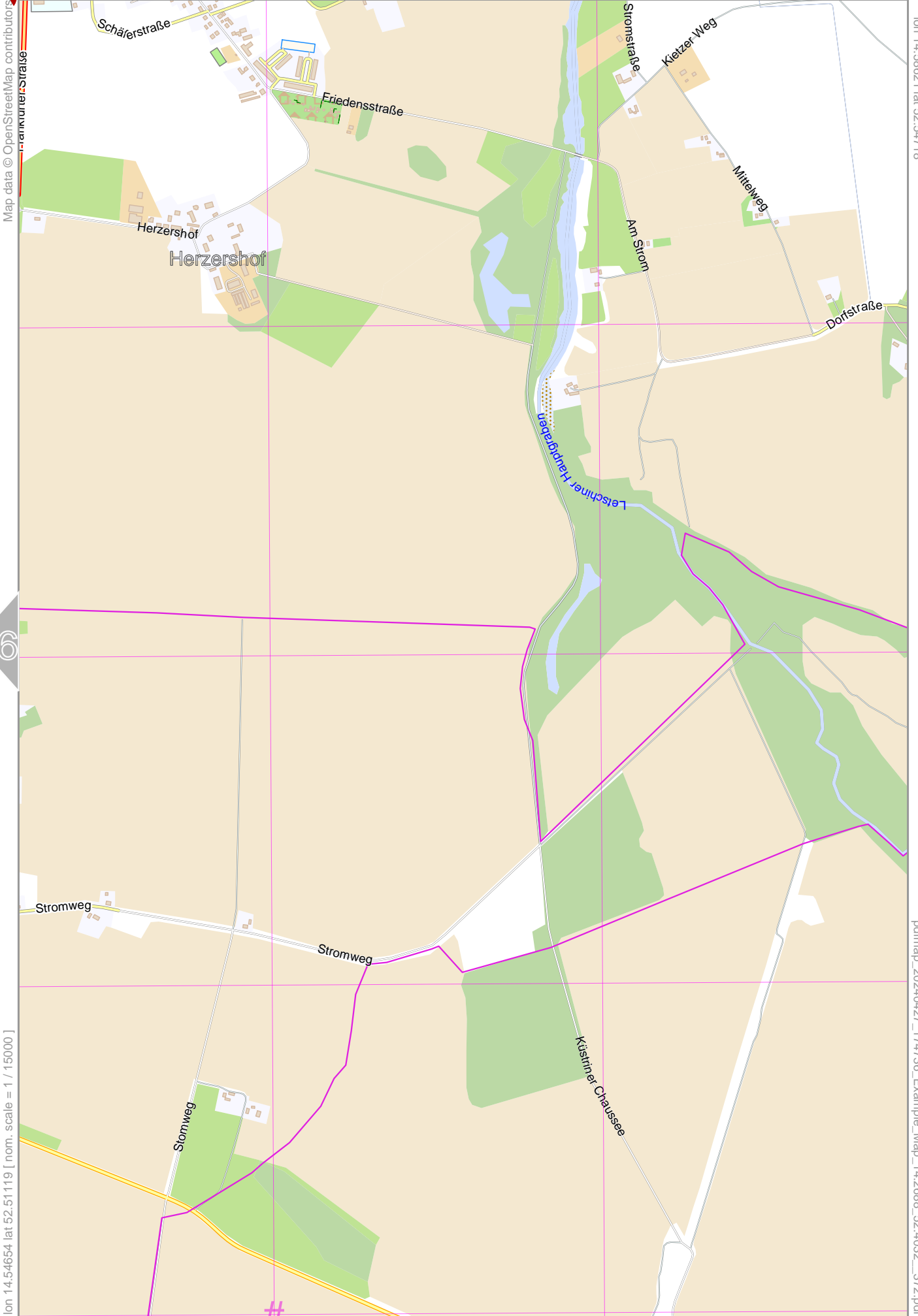
UTM: 33 U easting 464.00 km northing 5819.00 km
UTM-Grid-width = 1000m



lon 14.50687 lat 52.51119 [nom. scale = 1 / 150000]

lon 14.54654 lat 52.54718

pdfmap_20240427_174736_Example_Map_14.2688_52.4032_372.pdf



Map data © OpenStreetMap contributors

lon 14.58621 lat 52.54718

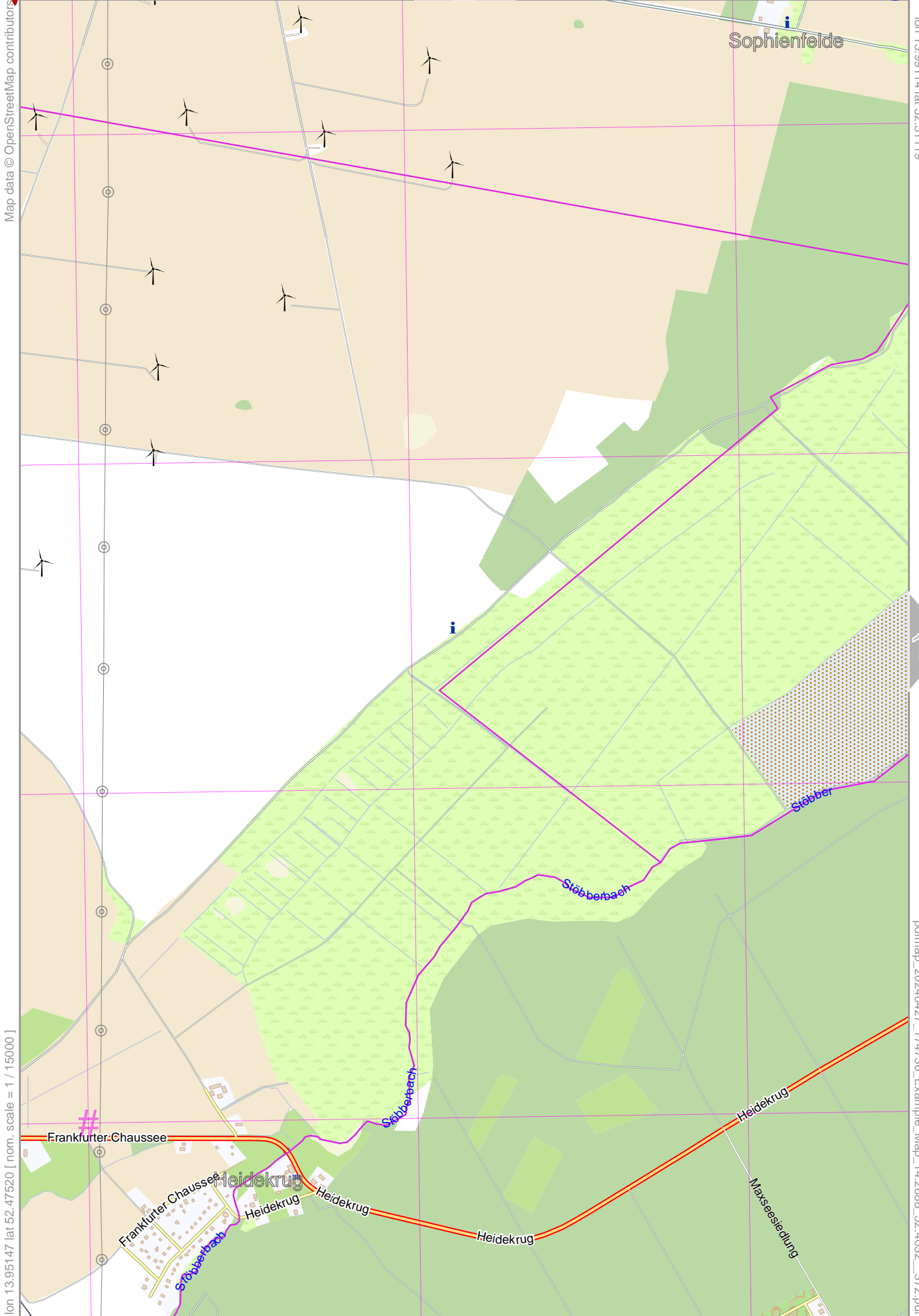
16

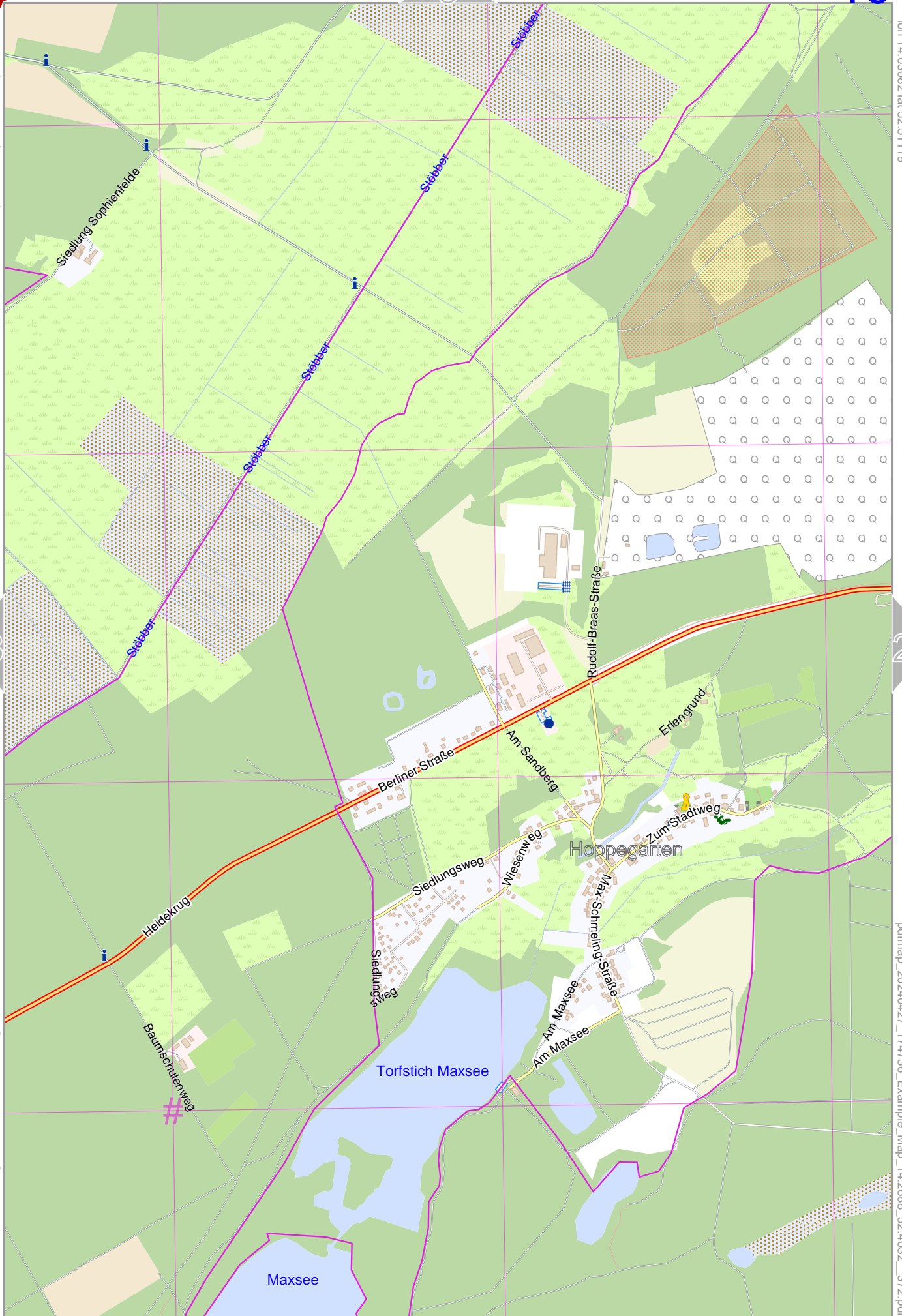
lon 14.54654 lat 52.51119 [nom. scale = 1 / 150000]

pdfmap_20240427_174736_Example_Map_14.2688_52.4032_372.pdf

UTM: 33 U easting 470.00 km northing 5813.00 km
UTM-Grid-width = 1000m

33

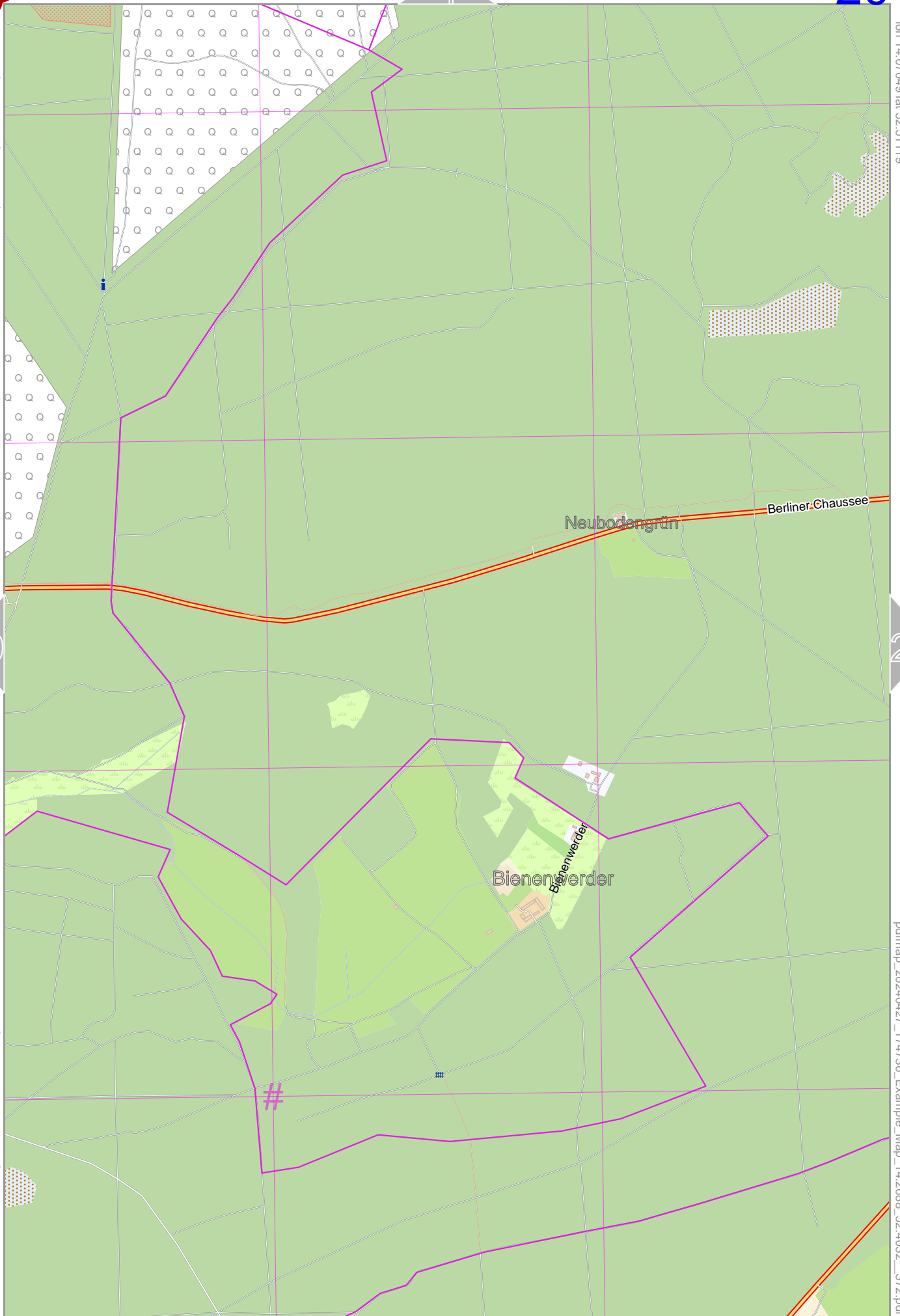






Map data © OpenStreetMap contributors

lon 14.07049 lat 52.51119



[lon 14.03082 lat 52.47520] nom. scale = 1 / 150000

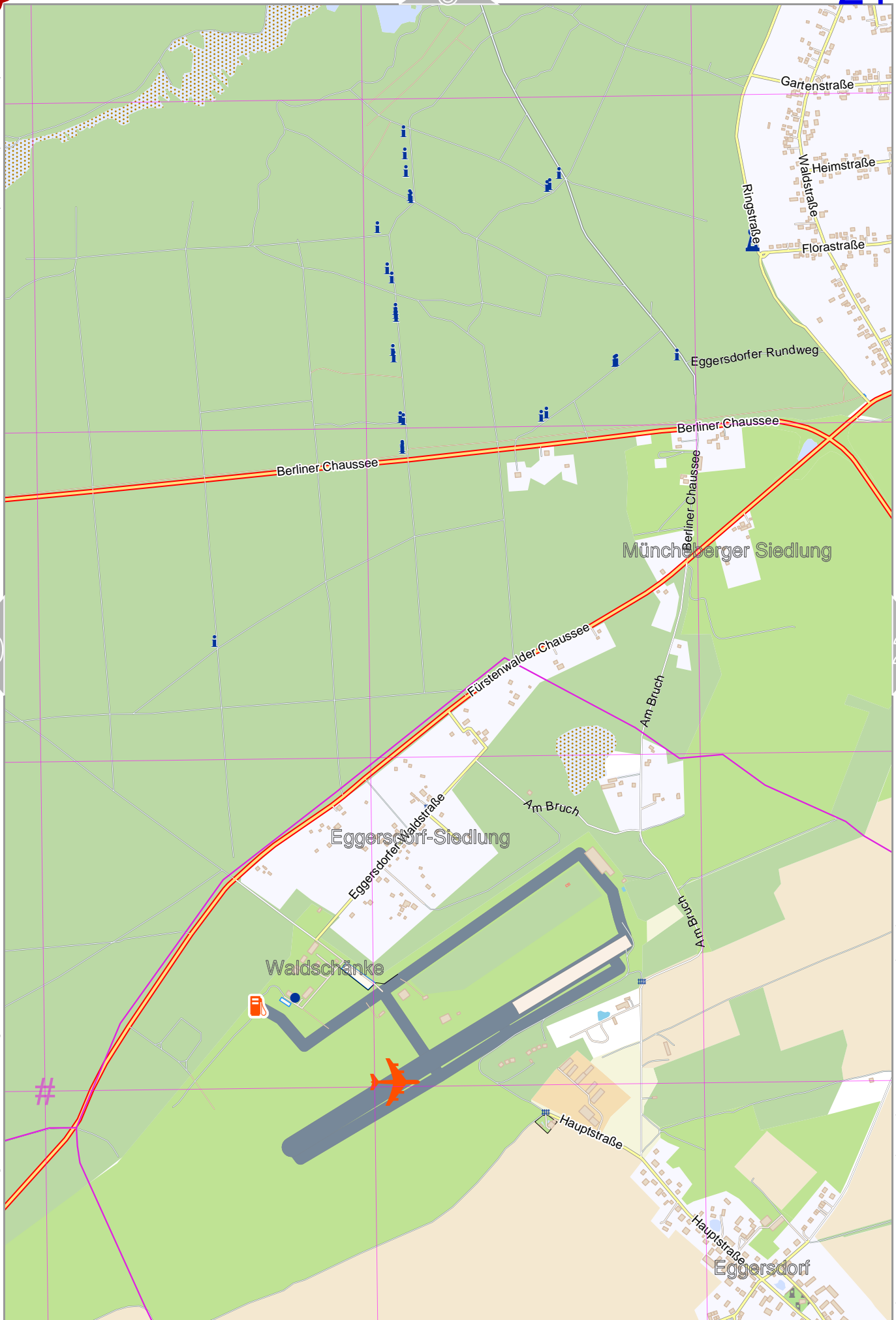
pdfmap_20240427_174736_Example_Map_14.2688_52.4032_372.pdf

UTM: 33 U easting 435.00 km northing 5815.00 km
UTM-Grid-width = 1000m



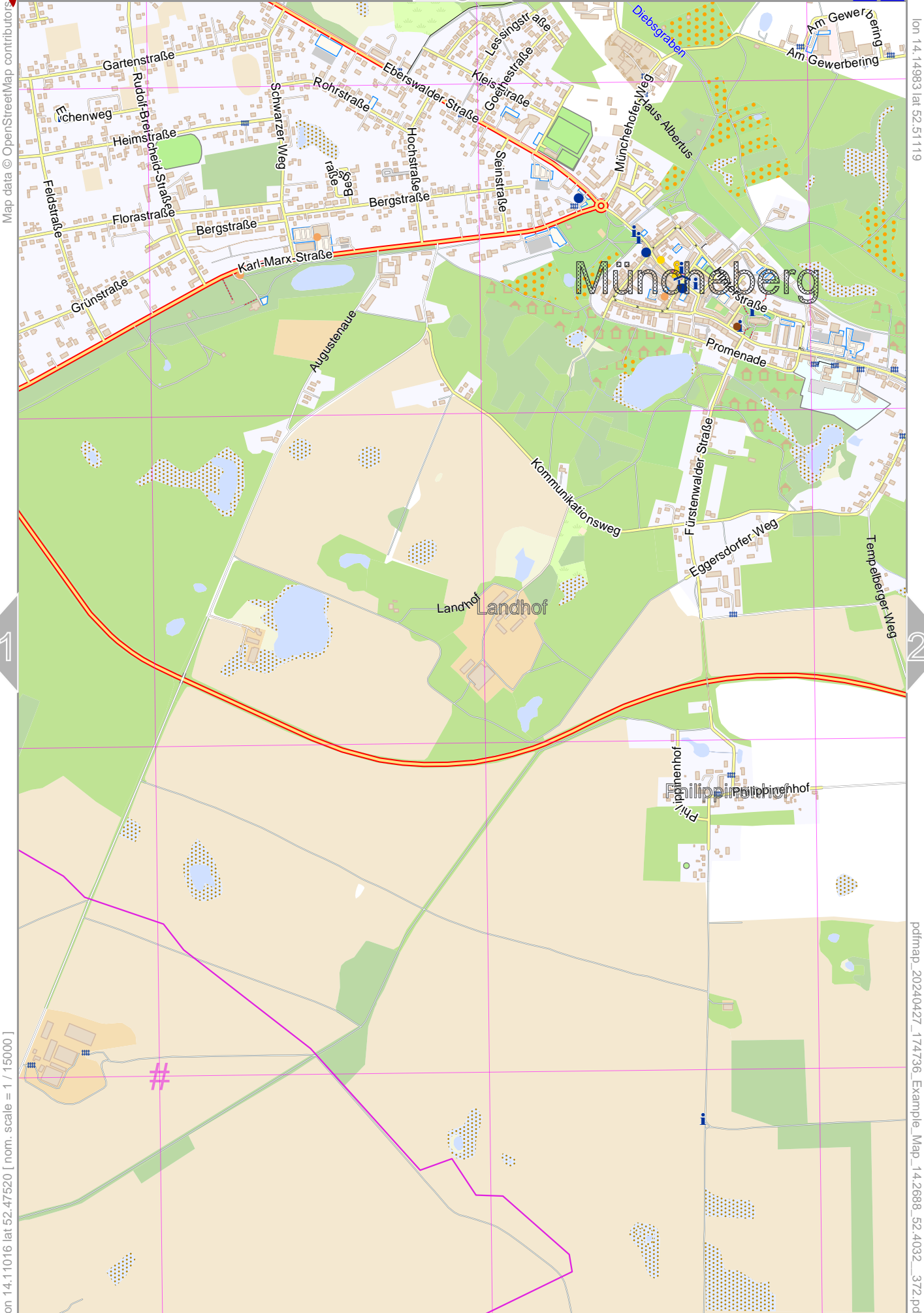
Map data © OpenStreetMap contributors

lon 14.11016 lat 52.51119



[lon 14.07049 lat 52.47520] nom. scale = 1 / 150000

pdfmap_20240427_174736_Example_Map_14.2688_52.4032_372.pdf



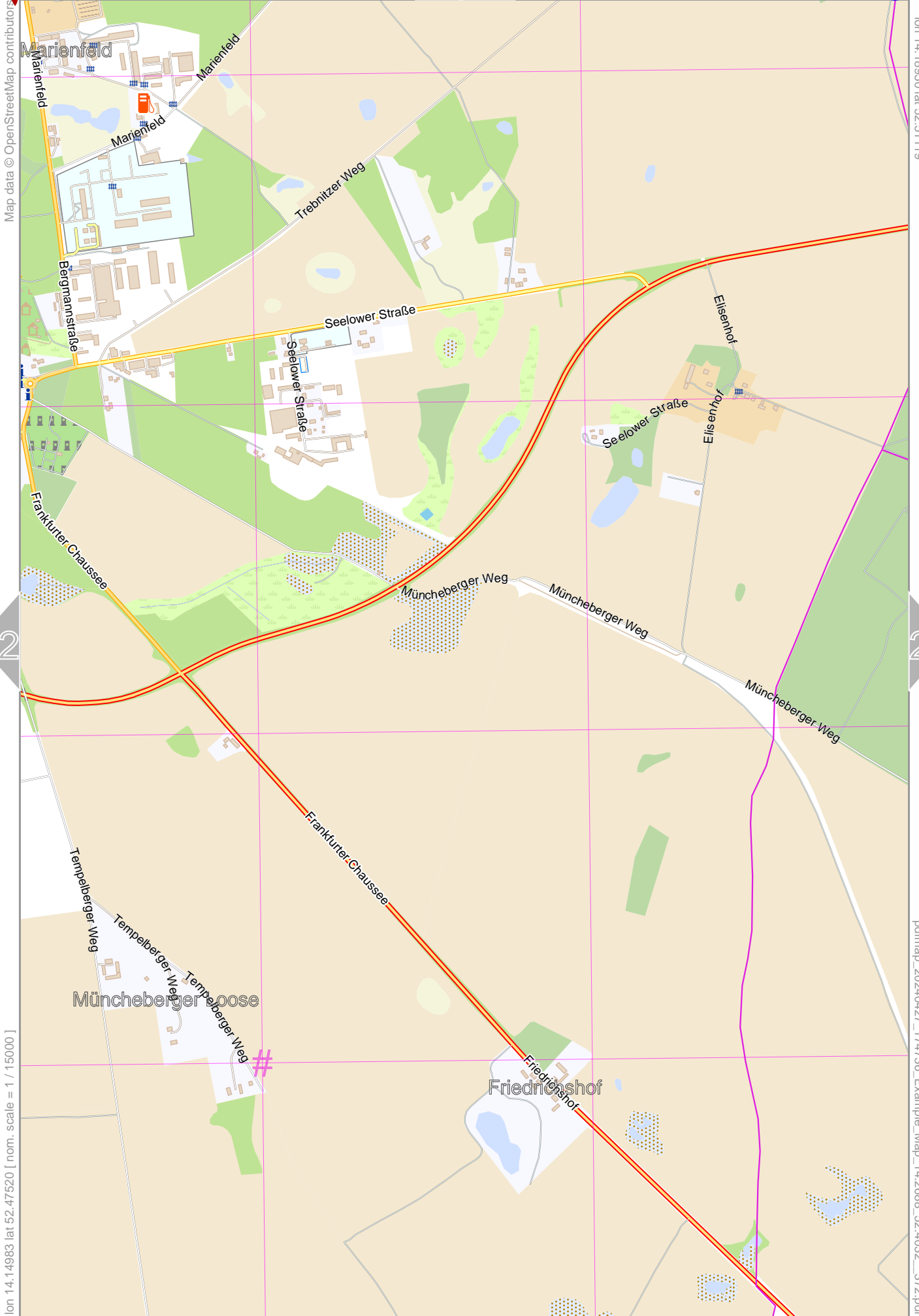
Map data © OpenStreetMap contributors

lon 14.14983 lat 52.51119

[lon 14.11016 lat 52.47520] nom. scale = 1 / 150000

pdfmap_20240427_174736_Example_Map_14.2688_52.4032_372.pdf

UTM: 33 U easting 440.00 km northing 5815.00 km
UTM-Grid-width = 1000m



Map data © OpenStreetMap contributors

lon 14.18950 lat 52.51119

[lon 14.14983 lat 52.47520 [nom. scale = 1 / 150000]

pdfmap_20240427_174736_Example_Map_14.2688_52.4032_372.pdf

UTM: 33 U easting 443.00 km northing 5815.00 km
UTM-Grid-width = 1000m



Map data © OpenStreetMap contributors

lon 14.22917 lat 52.51119

Ander.B1

Grube

23

25

[lon 14.18950 lat 52.47520] nom. scale = 1 / 150000

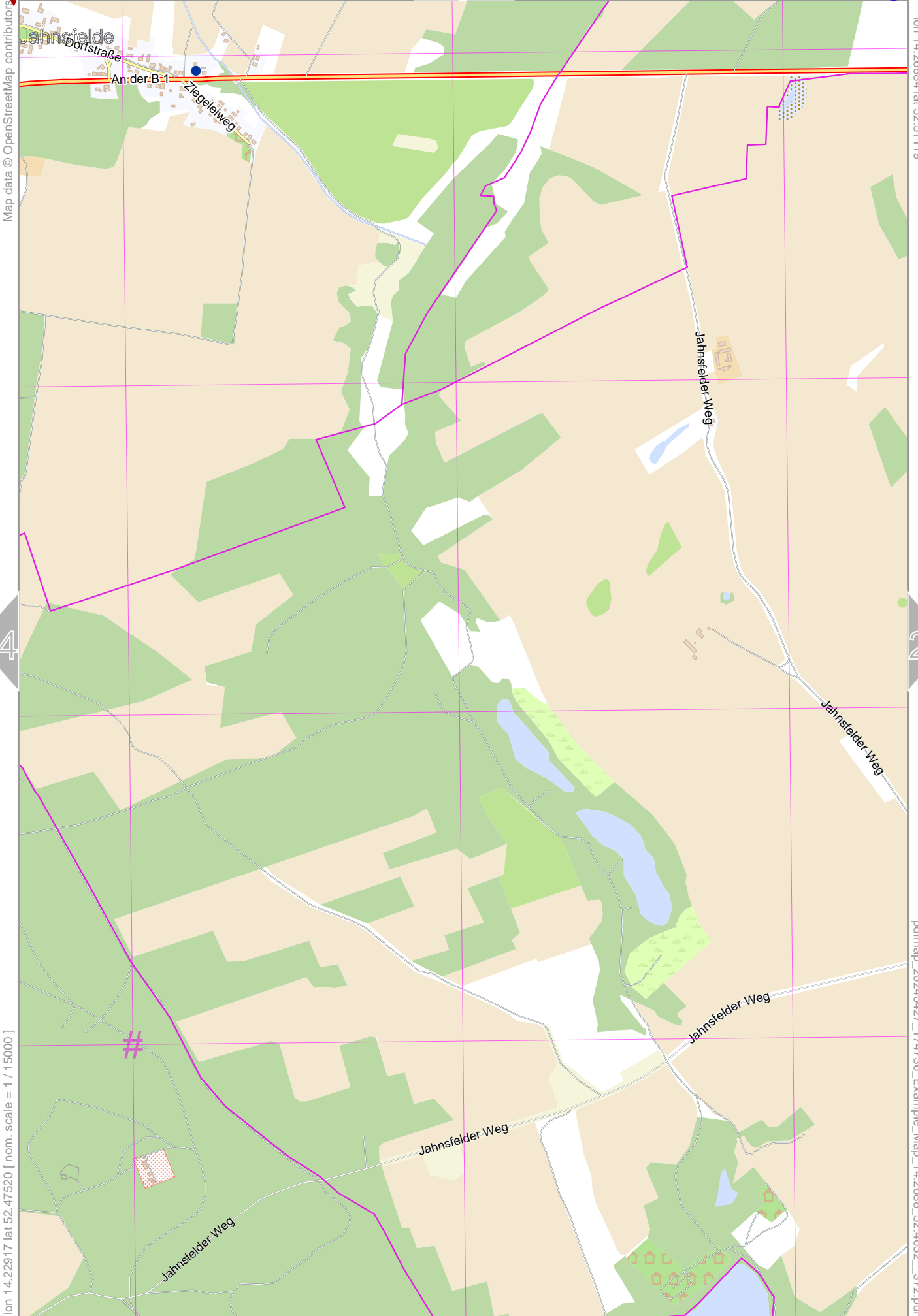
pdfmap_20240427_174736_Example_Map_14.2688_52.4032_372.pdf

Müncheberger Weg

Müncheberger Weg

UTM: 33 U easting 445.00 km northing 5815.00 km
UTM-Grid-width = 1000m

40



Map data © OpenStreetMap contributors

lon 14.26884 lat 52.51119

[lon 14.22917 lat 52.47520] nom. scale = 1 / 150000

pdfmap_20240427_174736_Example_Map_14.2688_52.4032_372.pdf

UTM: 33 U easting 448.00 km northing 5815.00 km
UTM-Grid-width = 1000m



Map data © OpenStreetMap contributors

lon 14.30852 lat 52.51119

Grüner Wald

Hedwigshof

25

27

Jahnsfelder Weg

Marxdorf

Lietzener Weg

Fliederweg

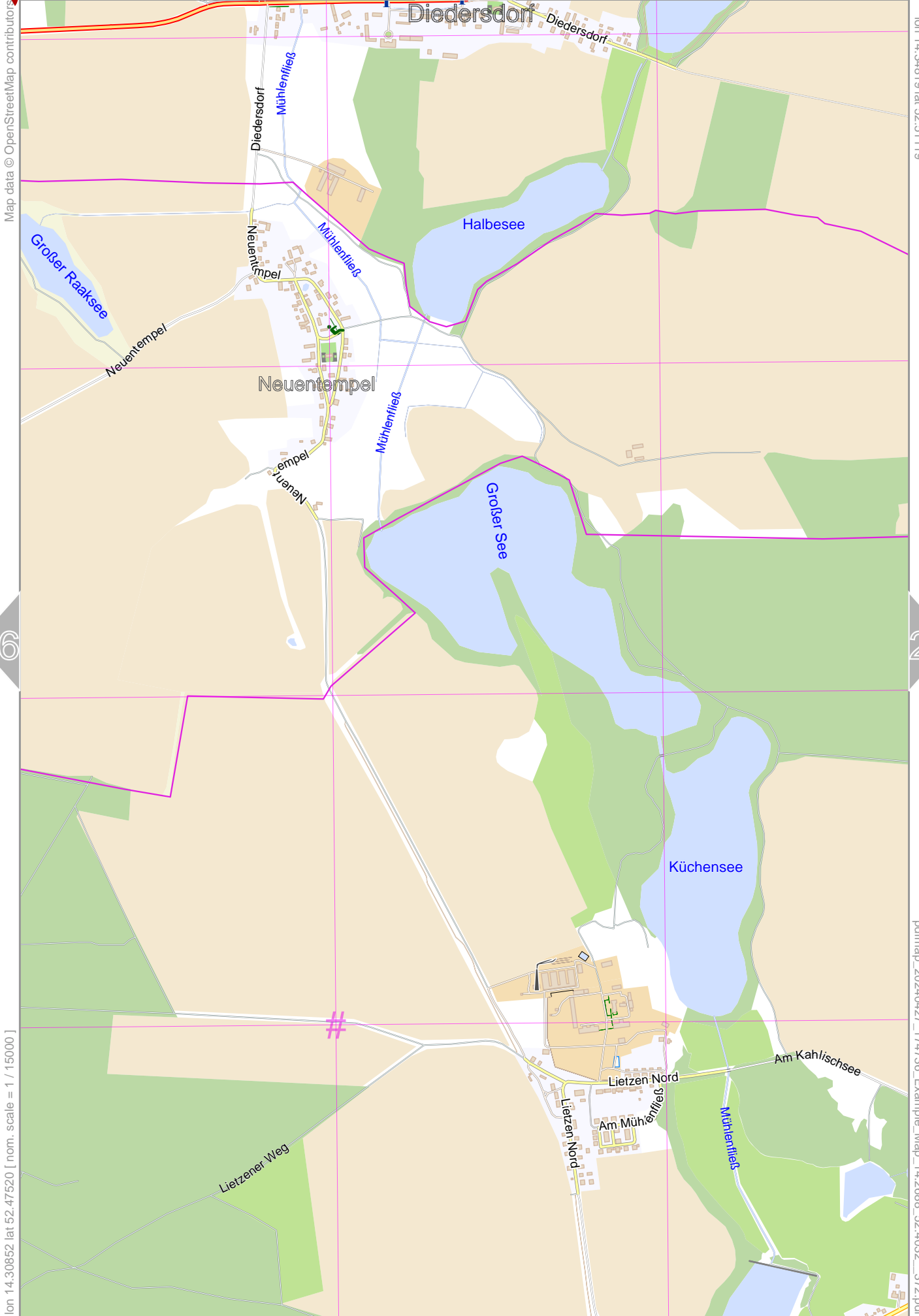
Dorfstraße

Dorfstraße

lon 14.26884 lat 52.47520 [nom. scale = 1 / 150000]

pdfmap_20240427_174736_Example_Map_14.2688_52.4032_372.pdf

UTM: 33 U easting 451.00 km northing 5815.00 km
UTM-Grid-width = 1000m



Map data © OpenStreetMap contributors

lon 14.34819 lat 52.51119

26

28

lon 14.30862 lat 52.47520 [nom. scale = 1 / 150000]

pdfmap_20240427_174736_Example_Map_14.2688_52.4032_372.pdf

UTM: 33 U easting 454.00 km northing 5815.00 km
UTM-Grid-width = 1000m

43



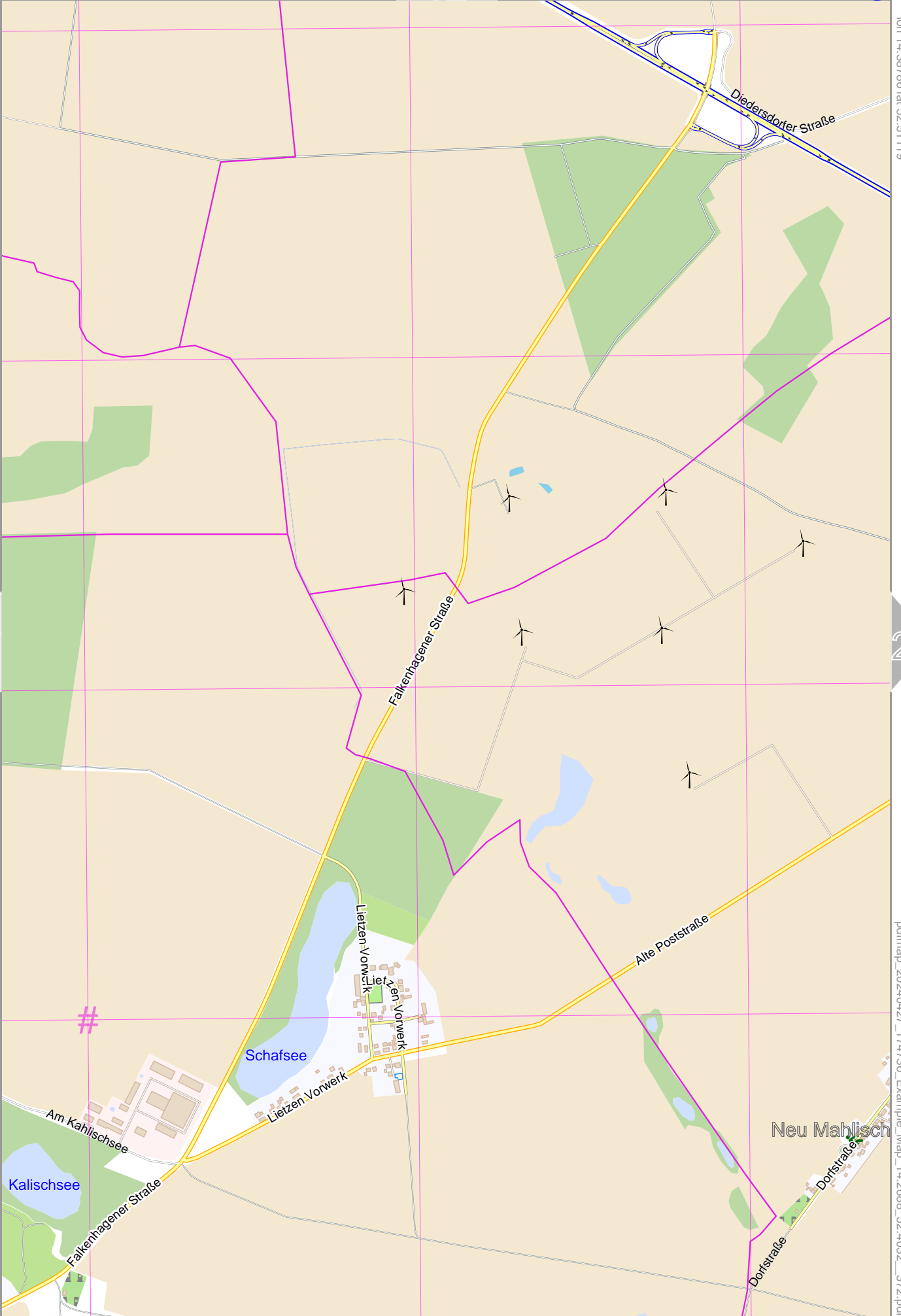
Map data © OpenStreetMap contributors

lon 14.38786 lat 52.51119

[lon 14.34819 lat 52.47520] [nom. scale = 1 / 150000]

pdfmap_20240427_174736_Example_Map_14.2688_52.4032_372.pdf

#



UTM: 33 U easting 456.00 km northing 5815.00 km
UTM-Grid-width = 1000m

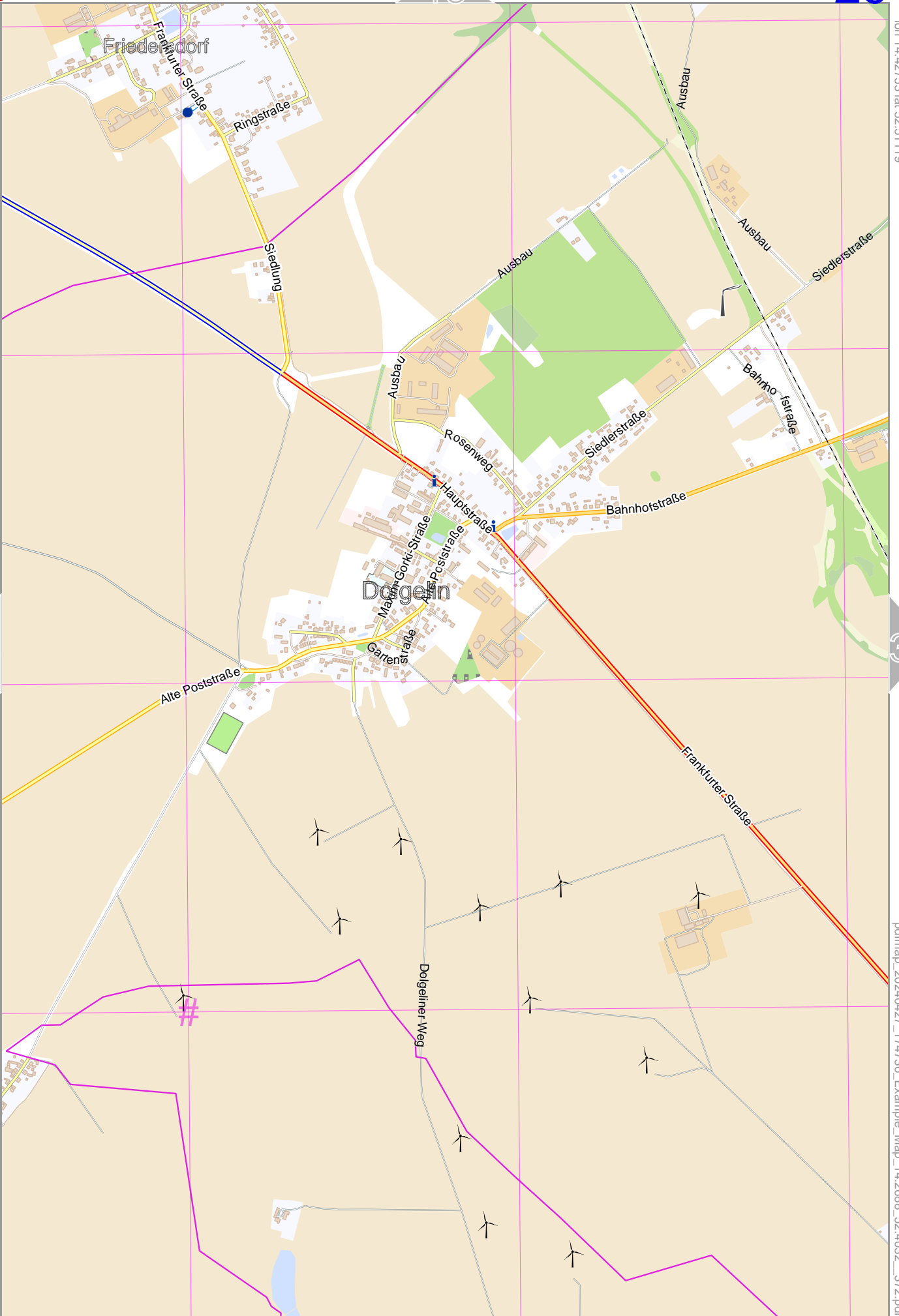


Map data © OpenStreetMap contributors

lon 14.42753 lat 52.51119

[lon 14.38786 lat 52.47520] nom. scale = 1 / 150000

pdfmap_20240427_174736_Example_Map_14.2688_52.4032_372.pdf



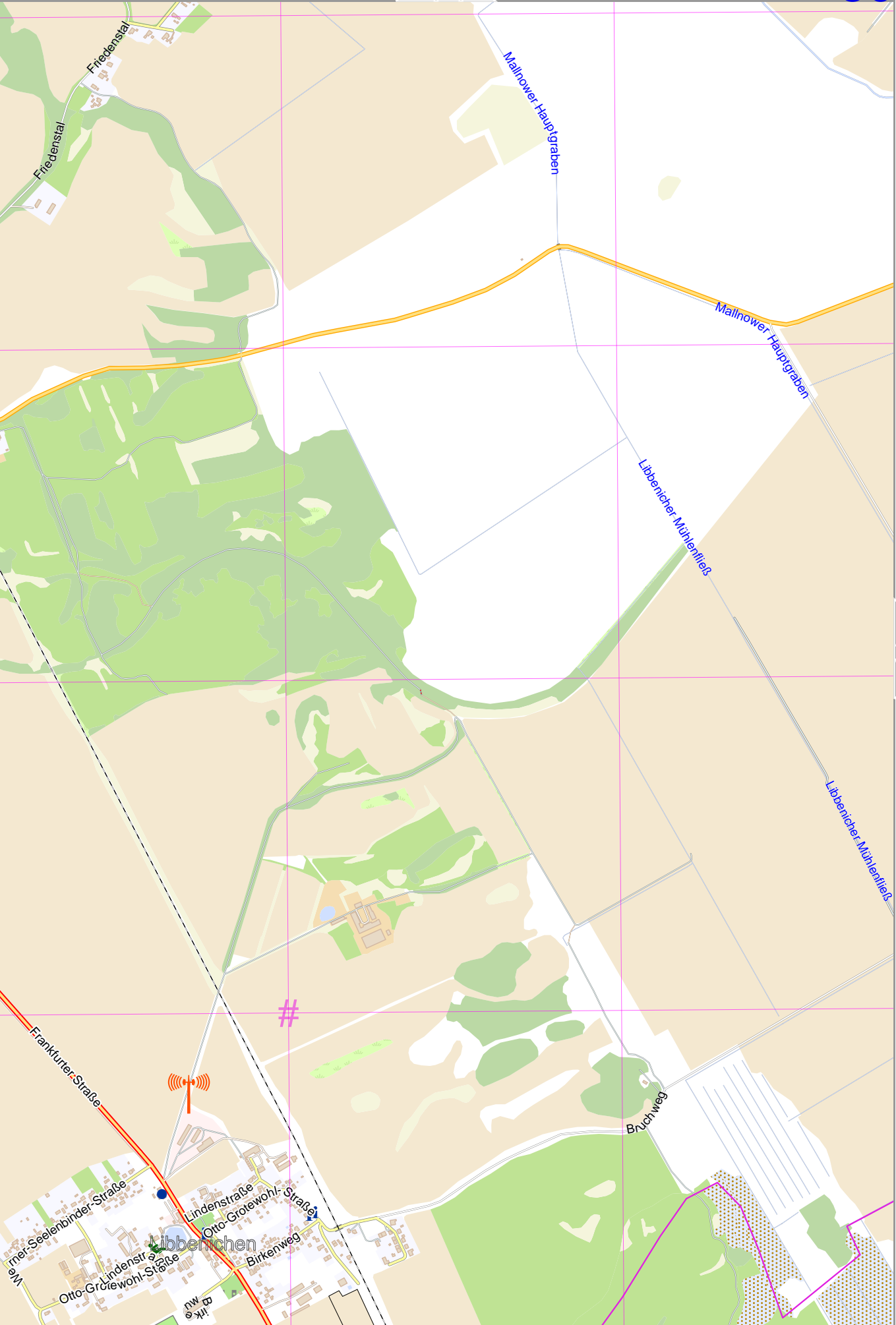


Map data © OpenStreetMap contributors

lon 14.46720 lat 52.51119

[lon 14.42763 lat 52.47520 [nom. scale = 1 / 150000

pdfmap_20240427_174736_Example_Map_14.2688_52.4032_372.pdf



UTM: 33 U easting 462.00 km northing 5815.00 km
UTM-Grid-width = 1000m



Sachsendorf

Rudolf-Breitscheid-Straße

Ernst-Thälmann-Straße
Straße des Friedens

Bruchweg

Malnower-Straße

Werder

Pockinger-Straße
Hathenower-Straße

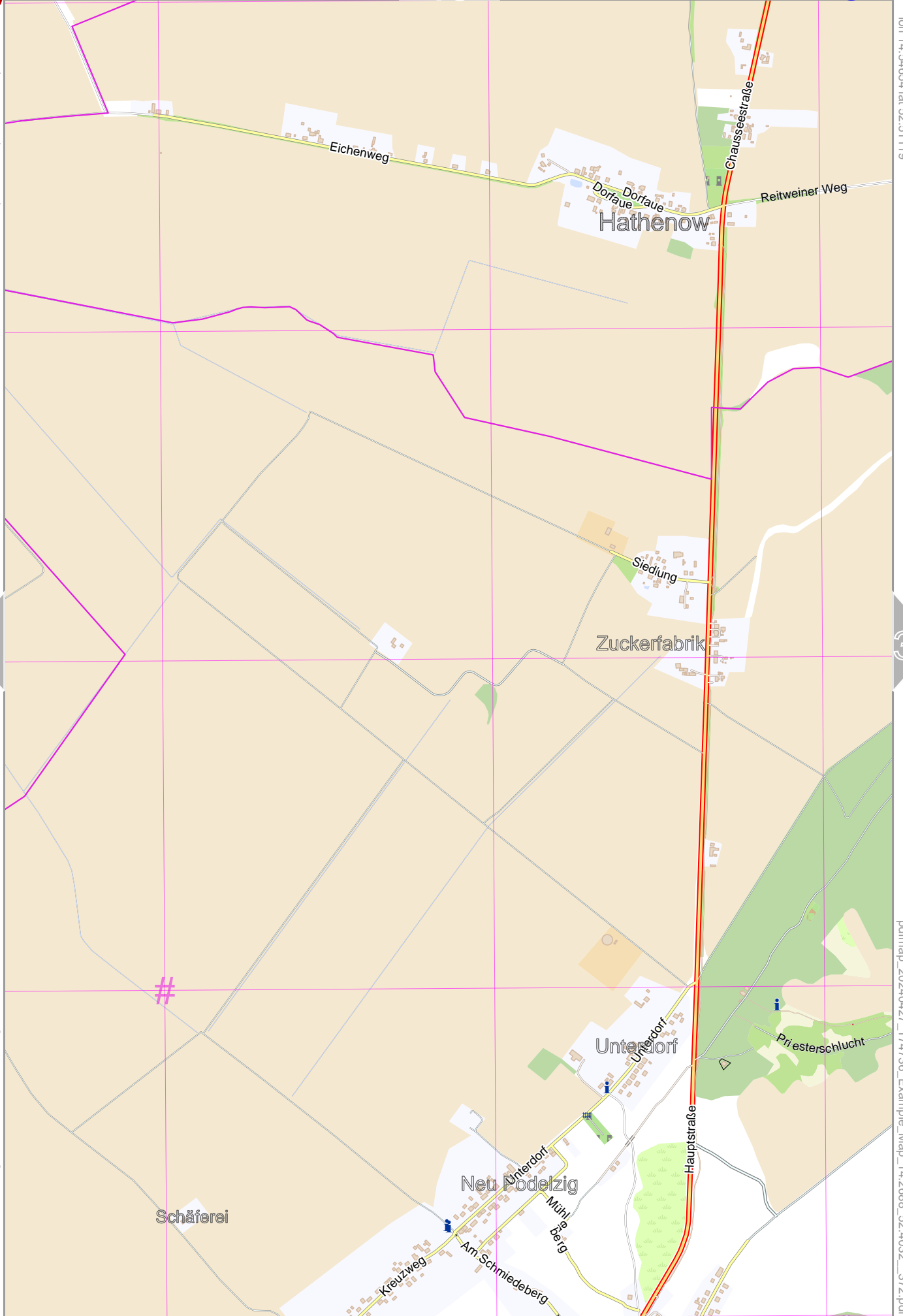
Bruchweg

Libbenicher Mühlentles



Map data © OpenStreetMap contributors

lon 14.54654 lat 52.51119



#

lon 14.50687 lat 52.47520 [nom. scale = 1 / 15000]

pdfmap_20240427_174736_Example_Map_14.2688_52.4032_372.pdf

UTM: 33 U easting 467.00 km northing 5815.00 km
UTM-Grid-width = 1000m

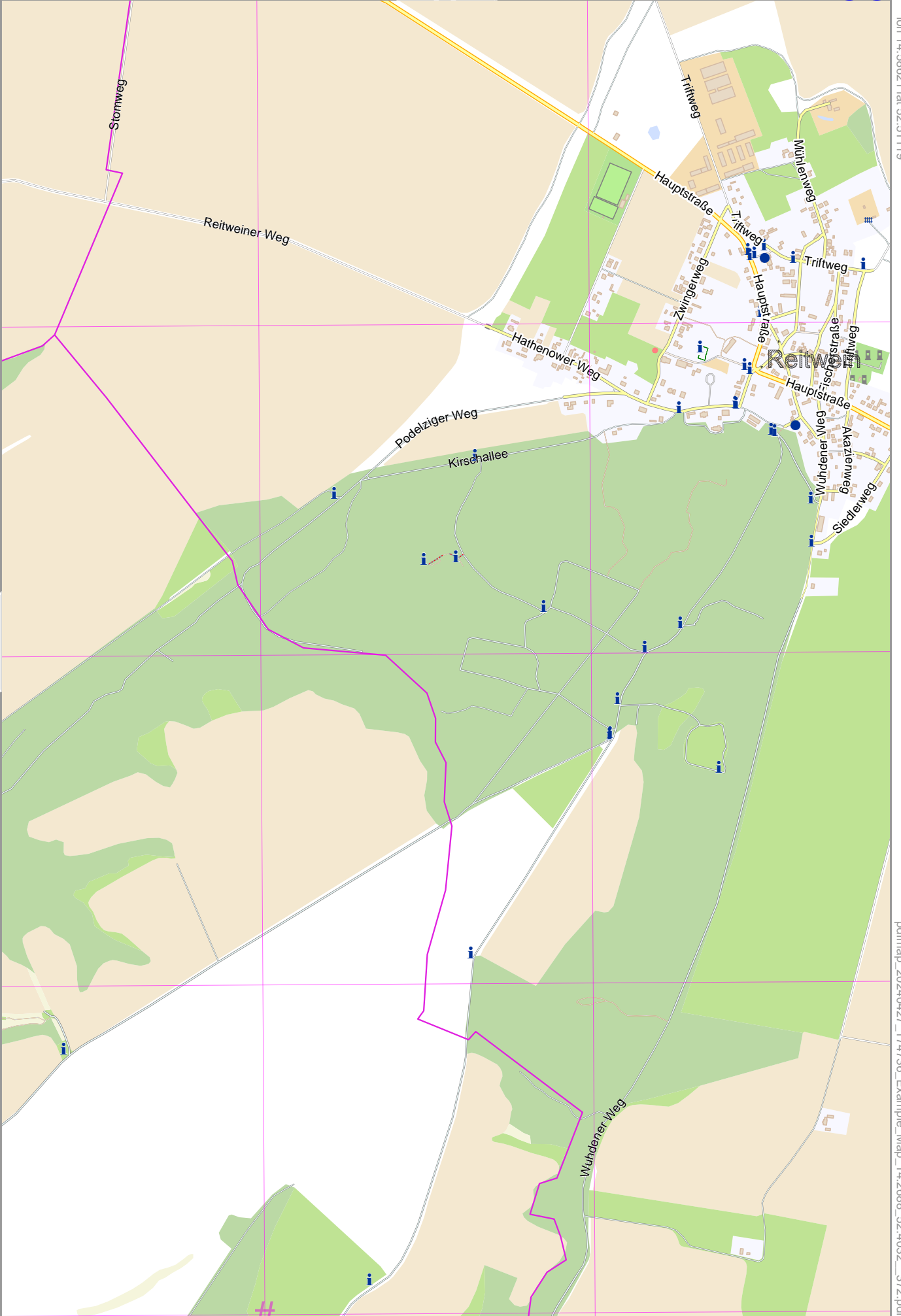


Map data © OpenStreetMap contributors

lon 14.58621 lat 52.51119

32

[lon 14.54654 lat 52.47520] [nom. scale = 1 / 150000]

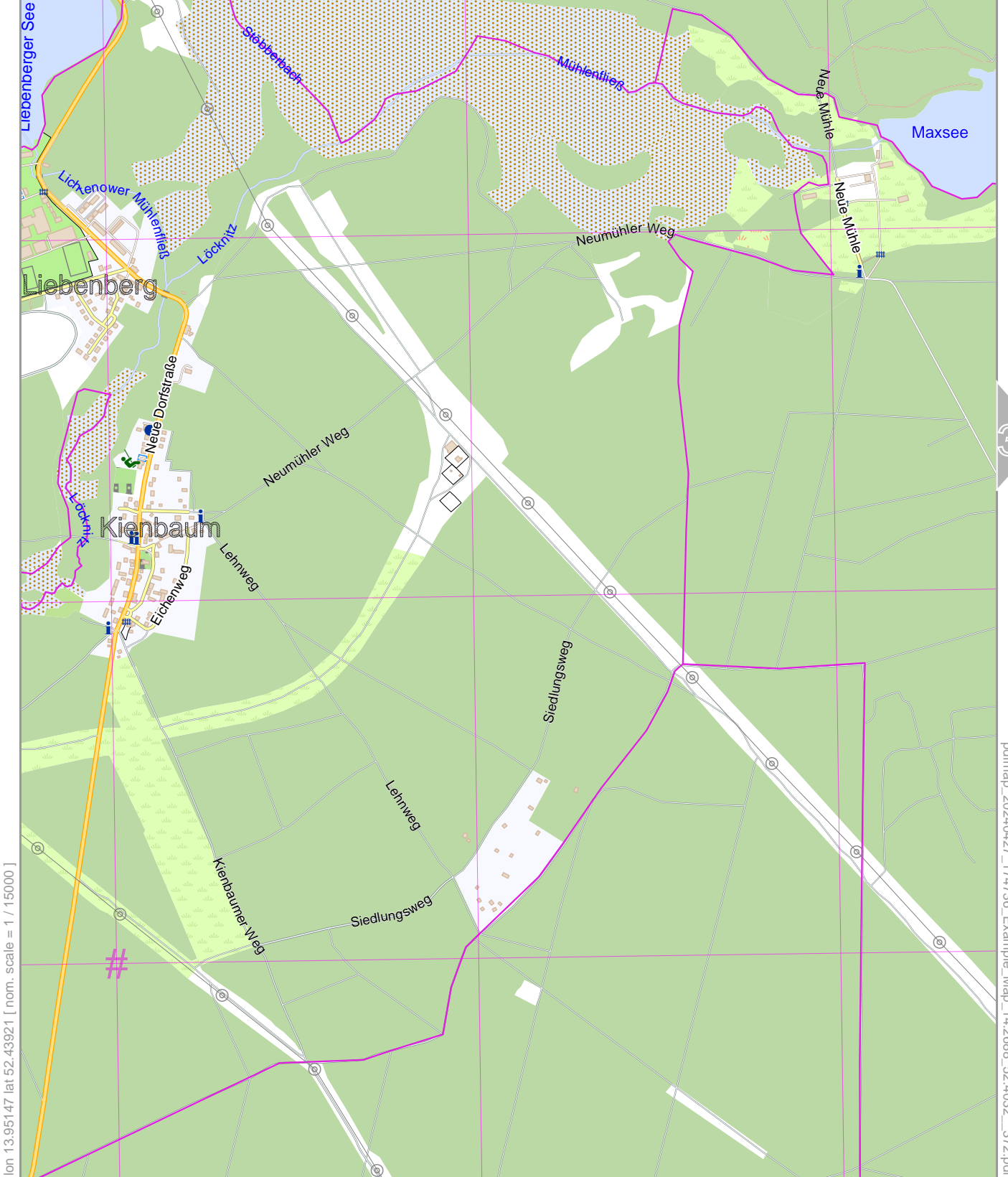


pdfmap_20240427_174736_Example_Map_14.2688_52.4032_372.pdf



Map data © OpenStreetMap contributors

lon 13.99114 lat 52.47520



lon 13.95147 lat 52.43921 [nom. scale = 1 / 150000]

pdfmap_20240427_174736_Example_Map_14.2688_52.4032_372.pdf



Map data © OpenStreetMap contributors

lon 14.03082 lat 52.47520

Maxsee

34

36

[nom. scale = 1 / 150000]
lon 13.99114 lat 52.43921

Ausbau Jänickendorf

Ausbau Schönfelder Weg

pdfmap_20240427_174736_Example_Map_14.2688_52.4032_372.pdf

UTM: 33 U easting 432.00 km northing 5811.00 km
UTM-Grid-width = 1000m

51



Map data © OpenStreetMap contributors

lon 14.070491 lat 52.47520

35

37

[lon 14.03082 lat 52.43921 | nom. scale = 1 / 150000

pdfmap_20240427_174736_Example_Map_14.2688_52.4032_372.pdf

UTM: 33 U easting 435.00 km northing 5811.00 km
UTM-Grid-width = 1000m





Map data © OpenStreetMap contributors

lon 14.11016 lat 52.47520

36

38

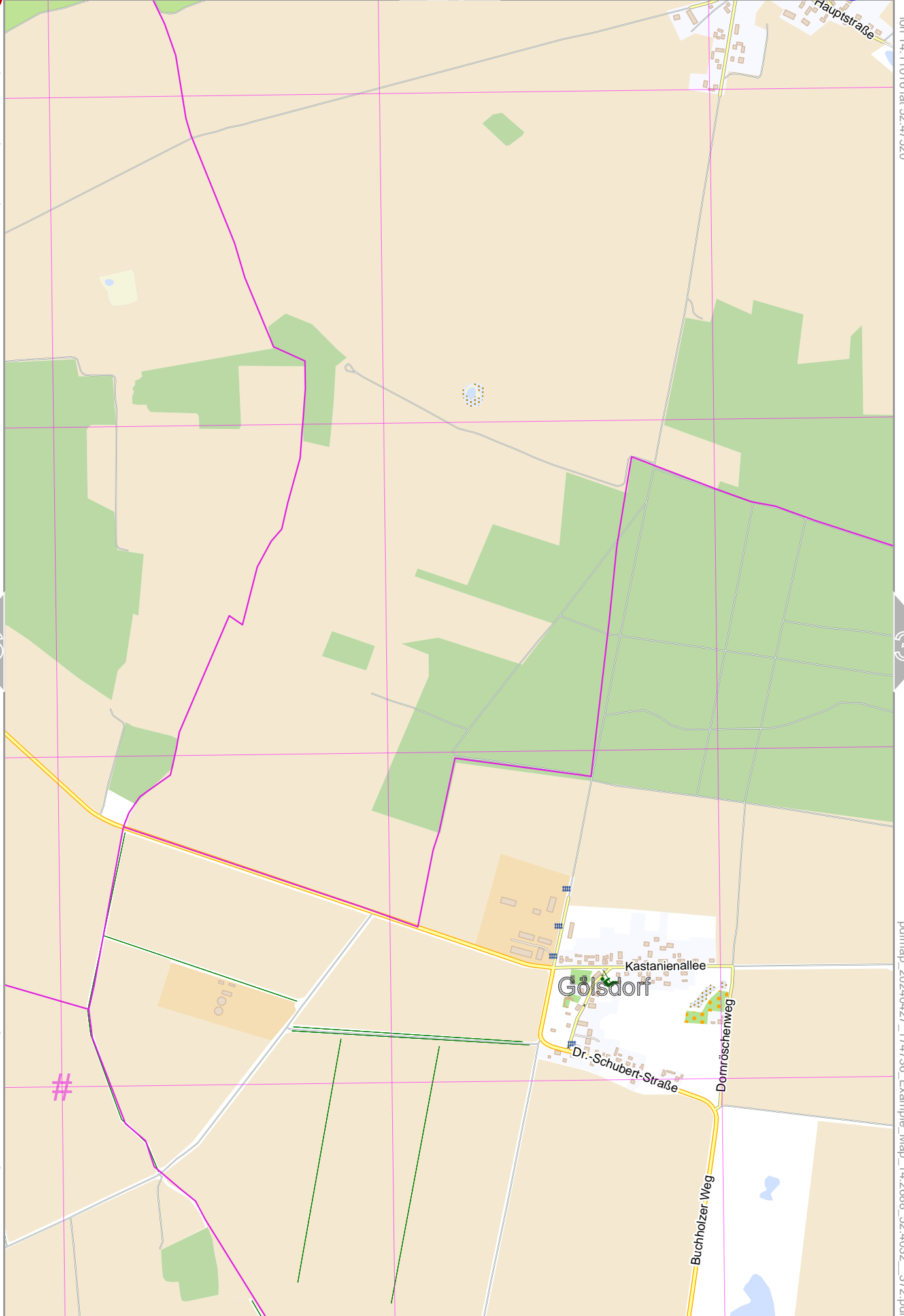
[lon 14.07049 lat 52.43921 | nom. scale = 1 / 150000

#

pdfmap_20240427_174736_Example_Map_14.2688_52.4032_372.pdf

UTM: 33 U easting 437.00 km northing 5811.00 km
UTM-Grid-width = 1000m

53





Map data © OpenStreetMap contributors

lon 14.14983 lat 52.47520

37

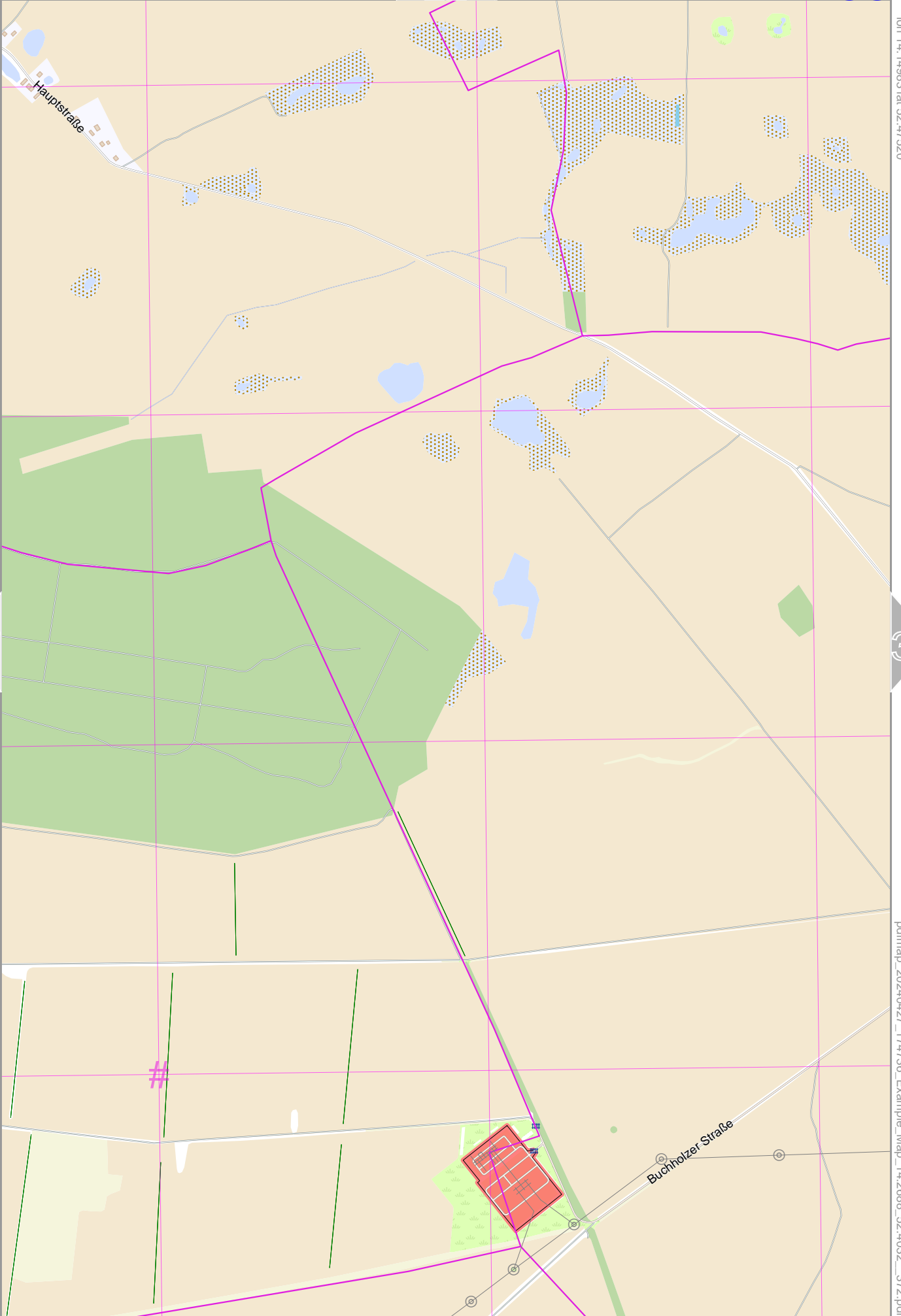
39

[lon 14.11016 lat 52.43921 | nom. scale = 1 / 150000]

pdfmap_20240427_174736_Example_Map_14.2688_52.4032_372.pdf

UTM: 33 U easting 440.00 km northing 5811.00 km
UTM-Grid-width = 1000m

54





Map data © OpenStreetMap contributors

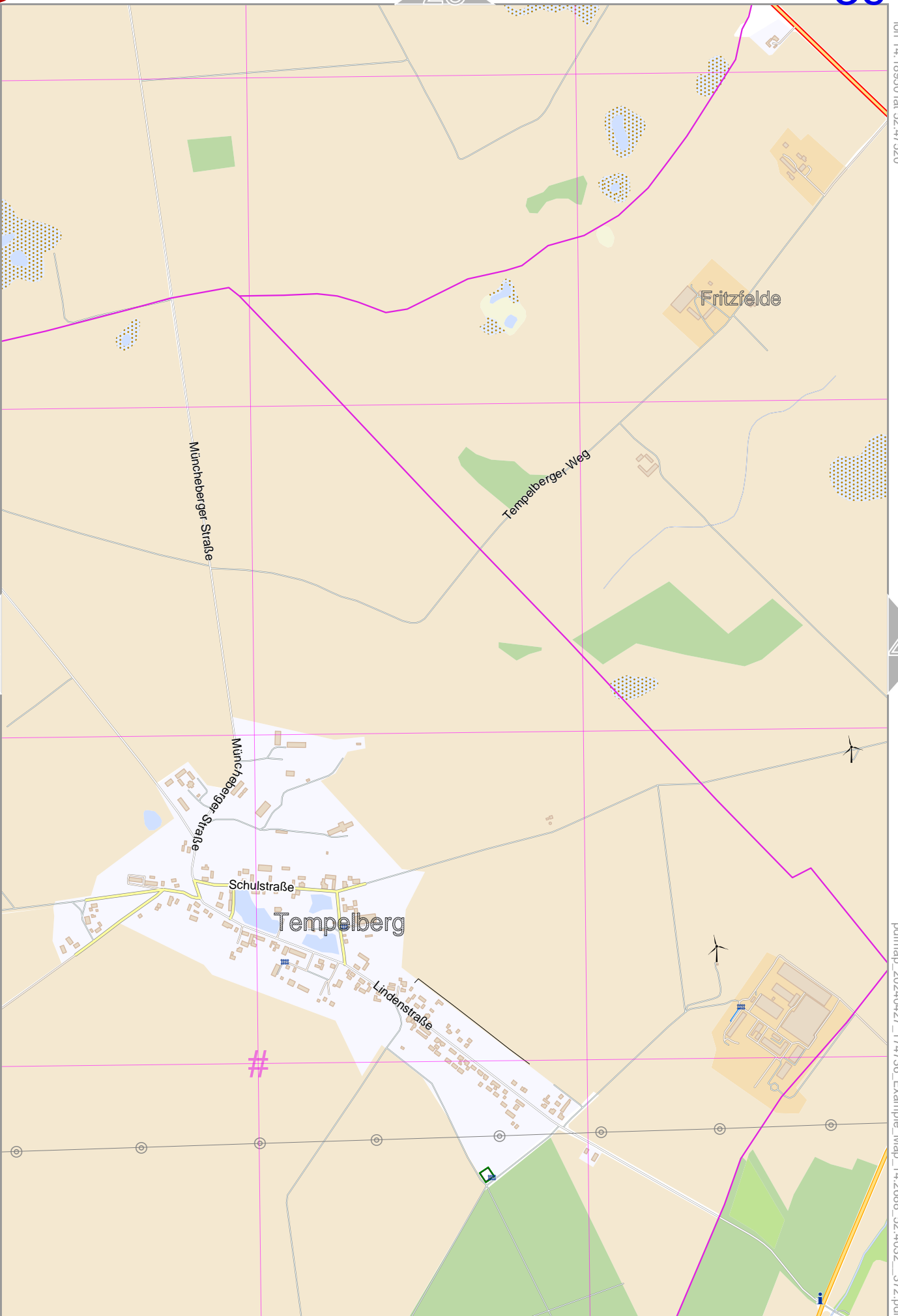
lon 14.18950 lat 52.47520

38

40

[lon 14.14983 lat 52.43921 | nom. scale = 1 / 150000

pdfmap_20240427_174736_Example_Map_14.2688_52.4032_372.pdf



UTM: 33 U easting 443.00 km northing 5811.00 km
UTM-Grid-width = 1000m



Map data © OpenStreetMap contributors

lon 14.22917 lat 52.47520

39

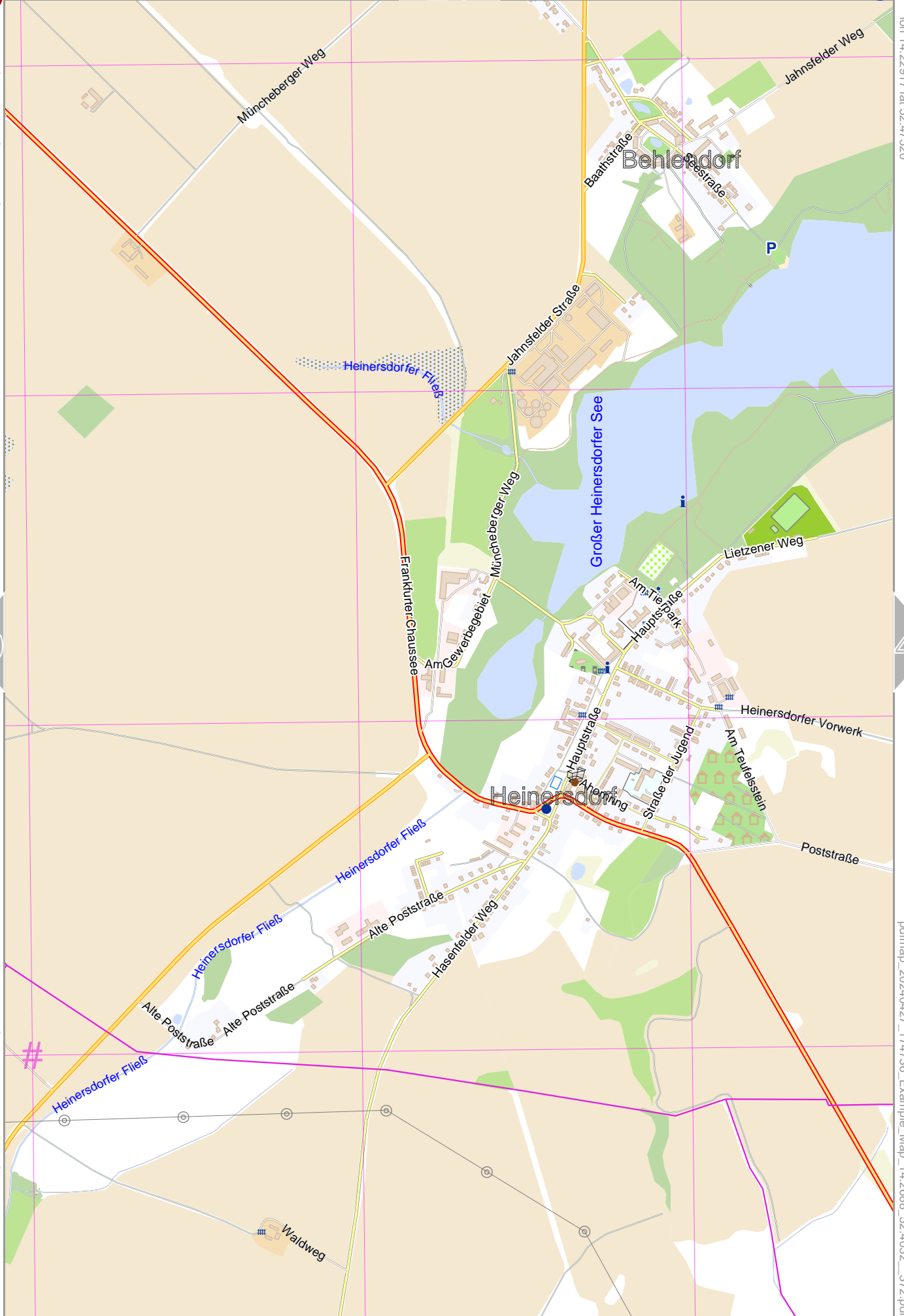
41

[lon 14.18950 lat 52.43921 | nom. scale = 1 / 150000

pdfmap_20240427_174736_Example_Map_14.2688_52.4032_372.pdf

UTM: 33 U easting 445.00 km northing 5811.00 km
UTM-Grid-width = 1000m

56





Map data © OpenStreetMap contributors

lon 14.26984 lat 52.47520

Großer Heinersdorfer See

Krummer See

Lietzener Weg

40

42

Heinersdorfer Vorwerk

Heinersdorf Vorwerk

Poststraße

Poststraße

Dorotheenhof

lon 14.22917 lat 52.43921 [nom. scale = 1 / 15000]

pdfmap_20240427_174736_Example_Map_14.2688_52.4032_372.pdf

UTM: 33 U easting 448.00 km northing 5811.00 km
UTM-Grid-width = 1000m



Map data © OpenStreetMap contributors

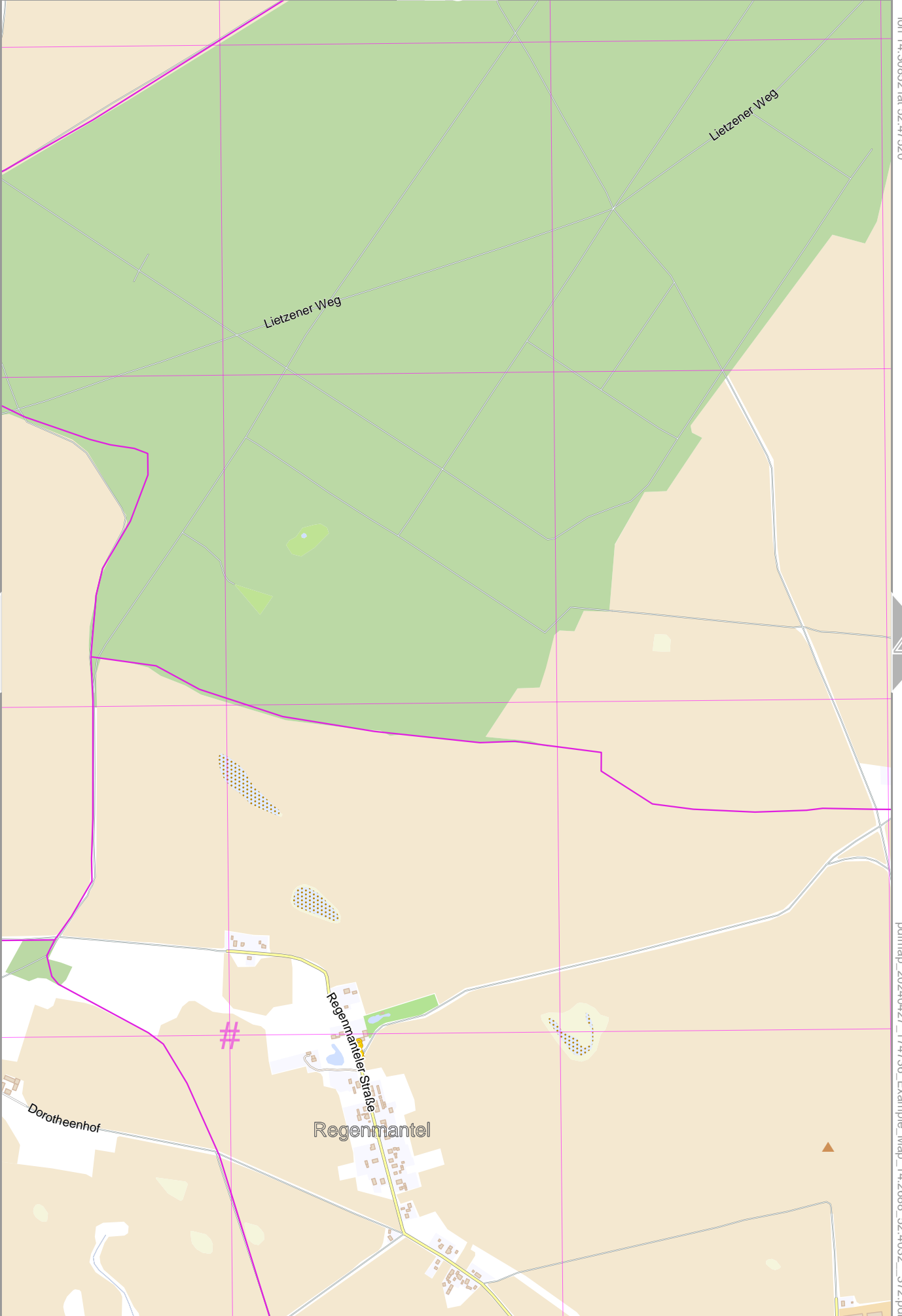
lon 14.30852 lat 52.47520

41

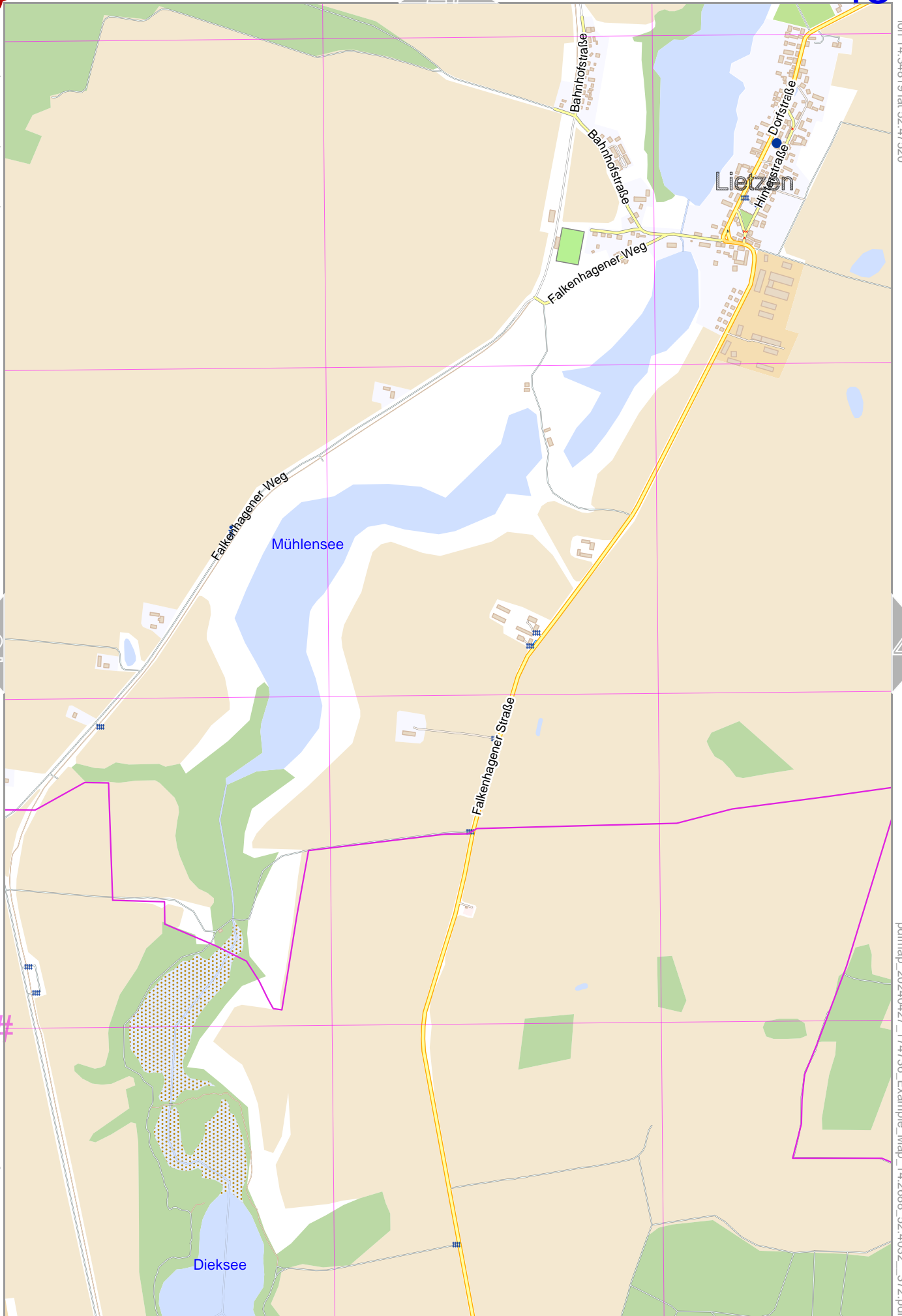
43

lon 14.26884 lat 52.43921 [nom. scale = 1 / 150000]

pdfmap_20240427_174736_Example_Map_14.2688_52.4032_372.pdf



UTM: 33 U easting 451.00 km northing 5811.00 km
UTM-Grid-width = 1000m





Map data © OpenStreetMap contributors

lon 14.38786 lat 52.47520

Am Kunkelsee

43

45

Lietzener Weg

Langer See

Lietzener Weg

Schulstraße

Döbberin

lon 14.34819 lat 52.43921 [nom. scale = 1 / 150000]

pdfmap_20240427_174736_Example_Map_14.2688_52.4032_372.pdf

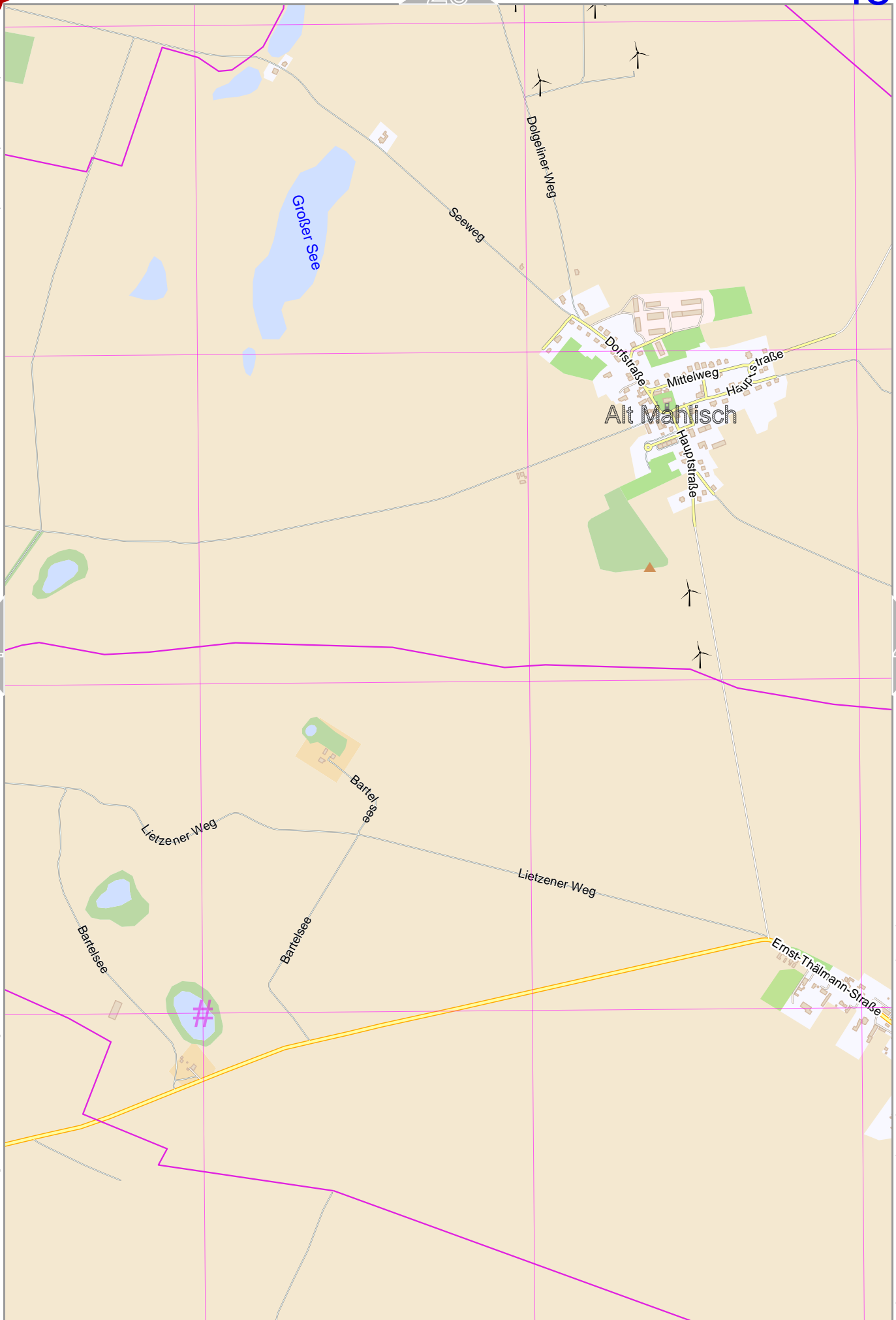
UTM: 33 U easting 456.00 km northing 5811.00 km
UTM-Grid-width = 1000m

60



Map data © OpenStreetMap contributors

lon 14.42753 lat 52.47520



lon 14.38786 lat 52.43921 [nom. scale = 1 / 150000]

pdfmap_20240427_174736_Example_Map_14.2688_52.4032_372.pdf

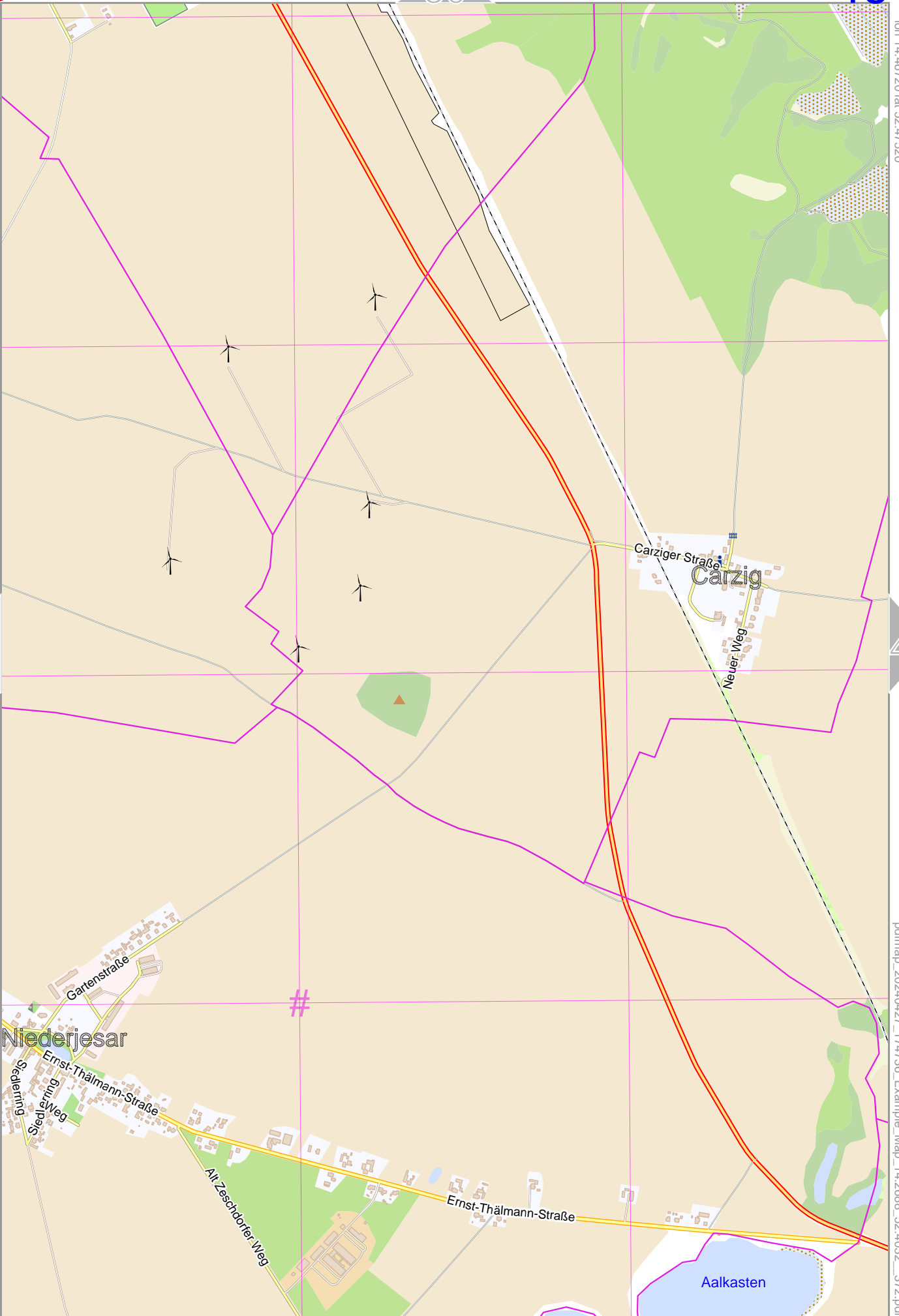


Map data © OpenStreetMap contributors

lon 14.46720 lat 52.47520

[lon 14.42763 lat 52.43921 | nom. scale = 1 / 150000]

pdfmap_20240427_174736_Example_Map_14.2688_52.4032_372.pdf





Map data © OpenStreetMap contributors

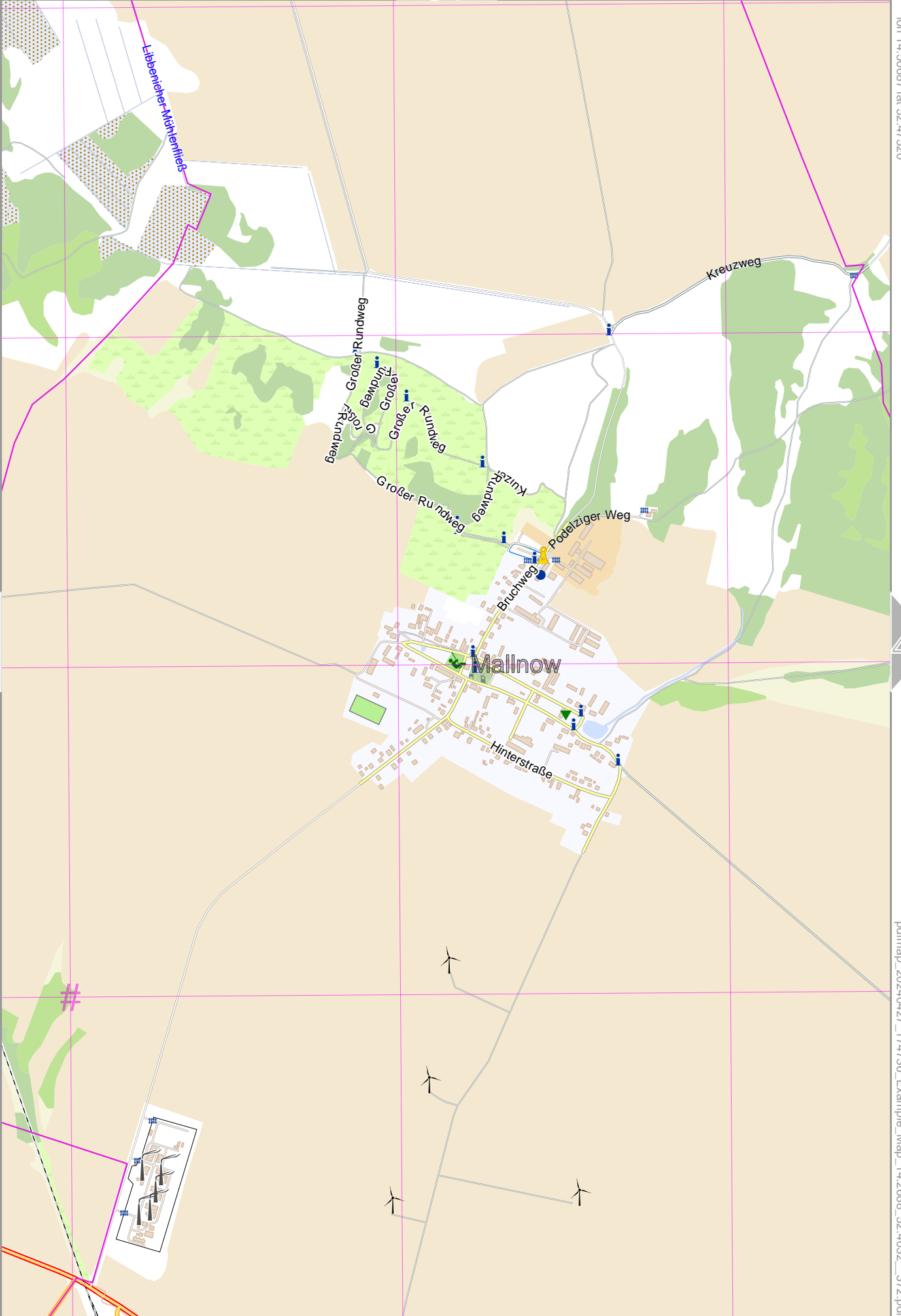
lon 14.50687 lat 52.47520

46

48

lon 14.46720 lat 52.43921 [nom. scale = 1 / 150000]

pdfmap_20240427_174736_Example_Map_14.2688_52.4032_372.pdf

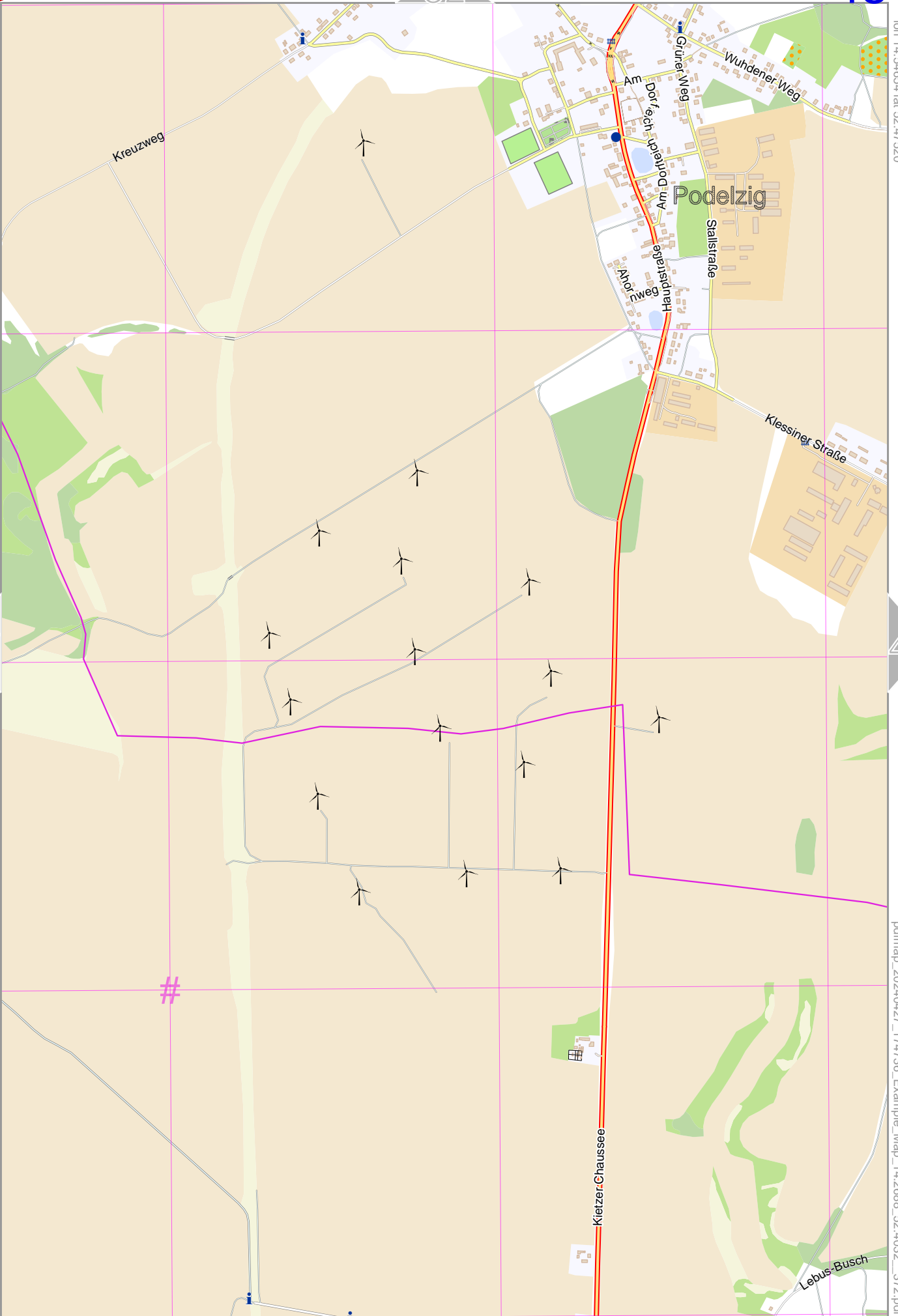


UTM: 33 U easting 464.00 km northing 5811.00 km
UTM-Grid-width = 1000m



Map data © OpenStreetMap contributors

lon 14.54654 lat 52.47520



lon 14.50687 lat 52.43921 [nom. scale = 1 / 150000]

pdfmap_20240427_174736_Example_Map_14.2688_52.4032_372.pdf

UTM: 33 U easting 467.00 km northing 5811.00 km
UTM-Grid-width = 1000m

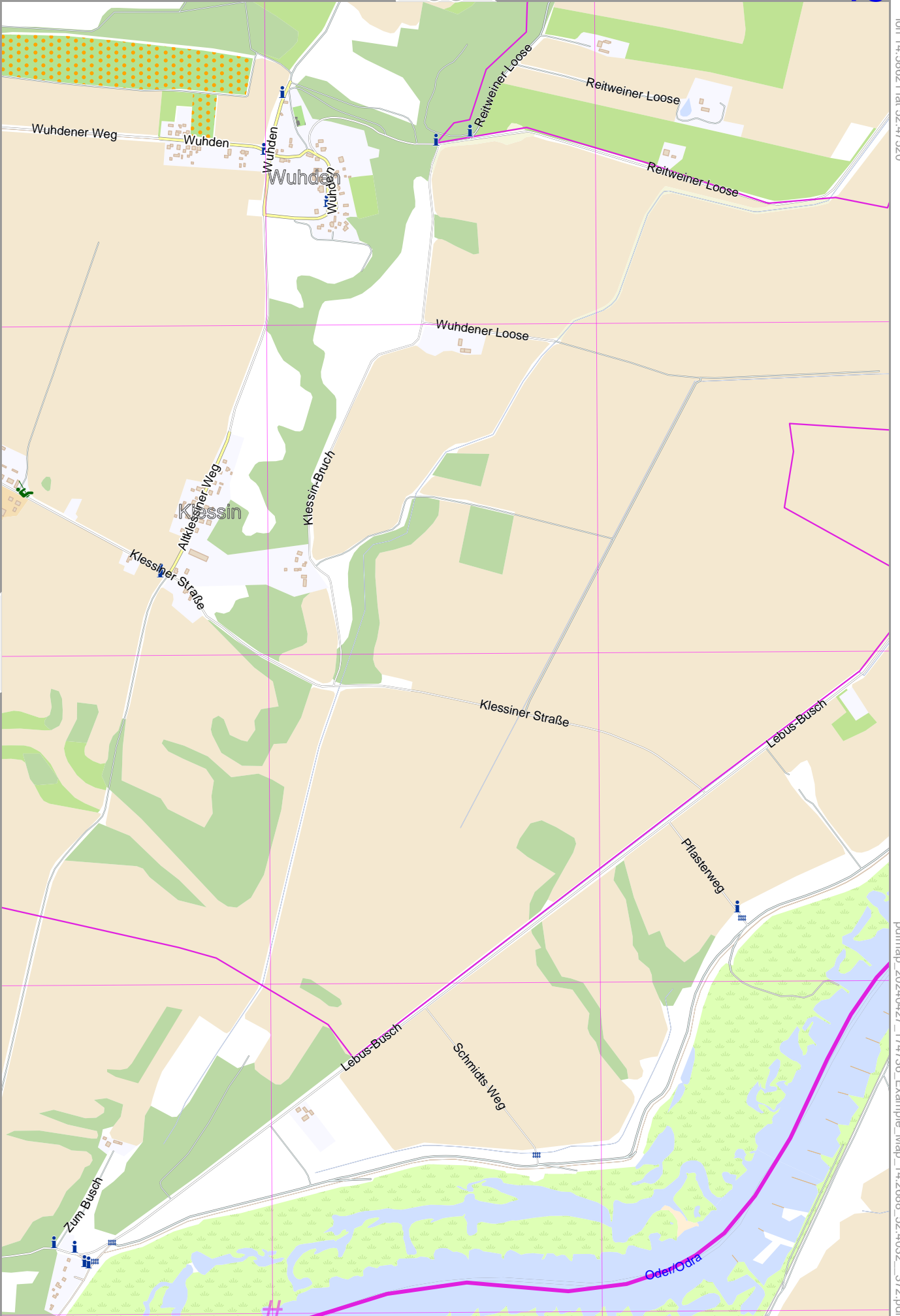


Map data © OpenStreetMap contributors

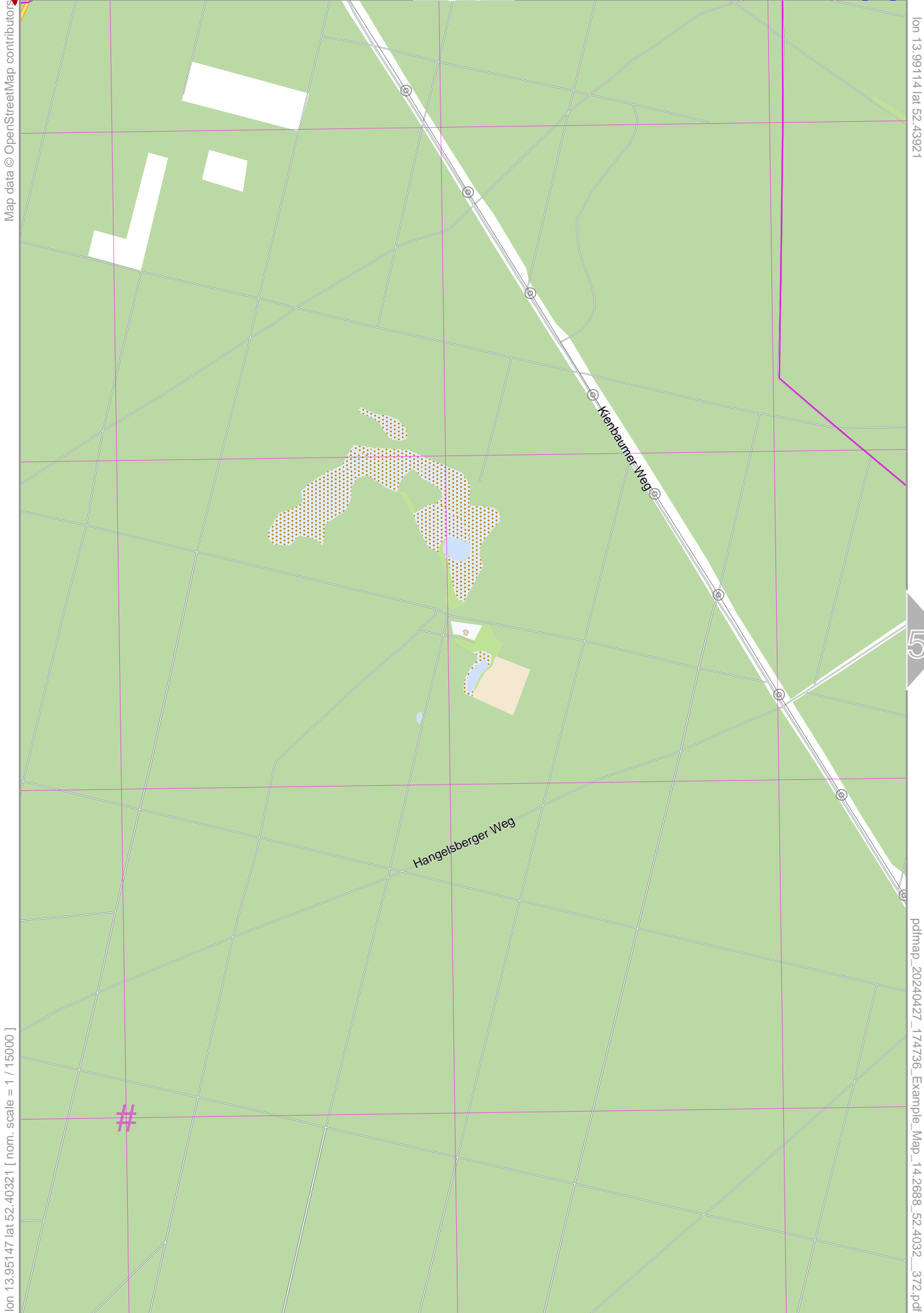
lon 14.58621 lat 52.47520

lon 14.54654 lat 52.43921 [nom. scale = 1 / 150000]

pdfmap_20240427_174736_Example_Map_14.2688_52.4032_372.pdf



UTM: 33 U easting 470.00 km northing 5810.00 km
UTM-Grid-width = 1000m



lon 13.95147 lat 52.40321 [nom. scale = 1 / 150000]

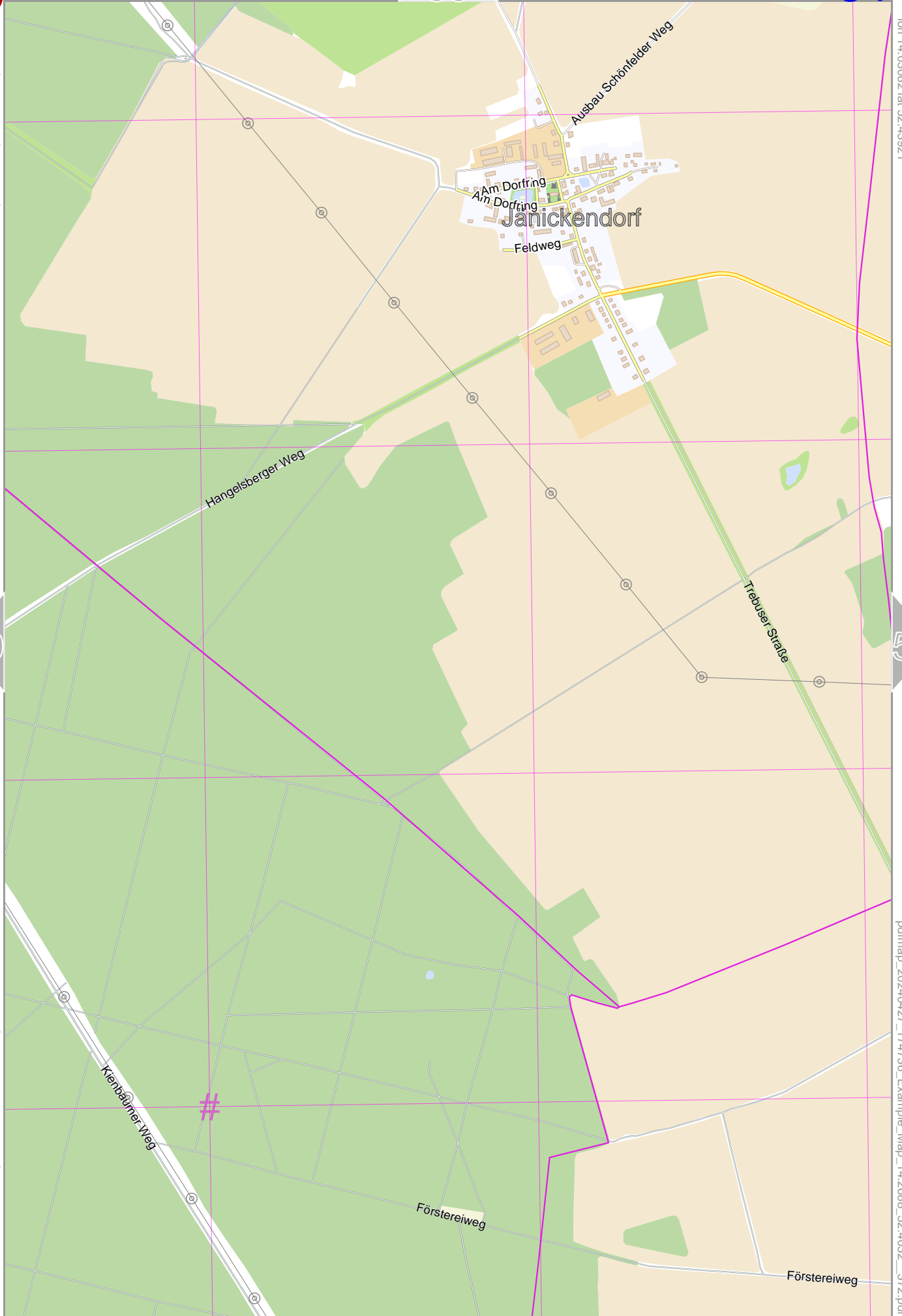
pdfmap_20240427_174736_Example_Map_14.2688_52.4032_372.pdf

UTM: 33 U easting 429.00 km northing 5807.00 km
UTM-Grid-width = 1000m



Map data © OpenStreetMap contributors

lon 14.03082 lat 52.43921



[lon 13.99114 lat 52.40321 | nom. scale = 1 / 150000]

pdfmap_20240427_174736_Example_Map_14.2688_52.4032_372.pdf

UTM: 33 U easting 432.00 km northing 5807.00 km
UTM-Grid-width = 1000m



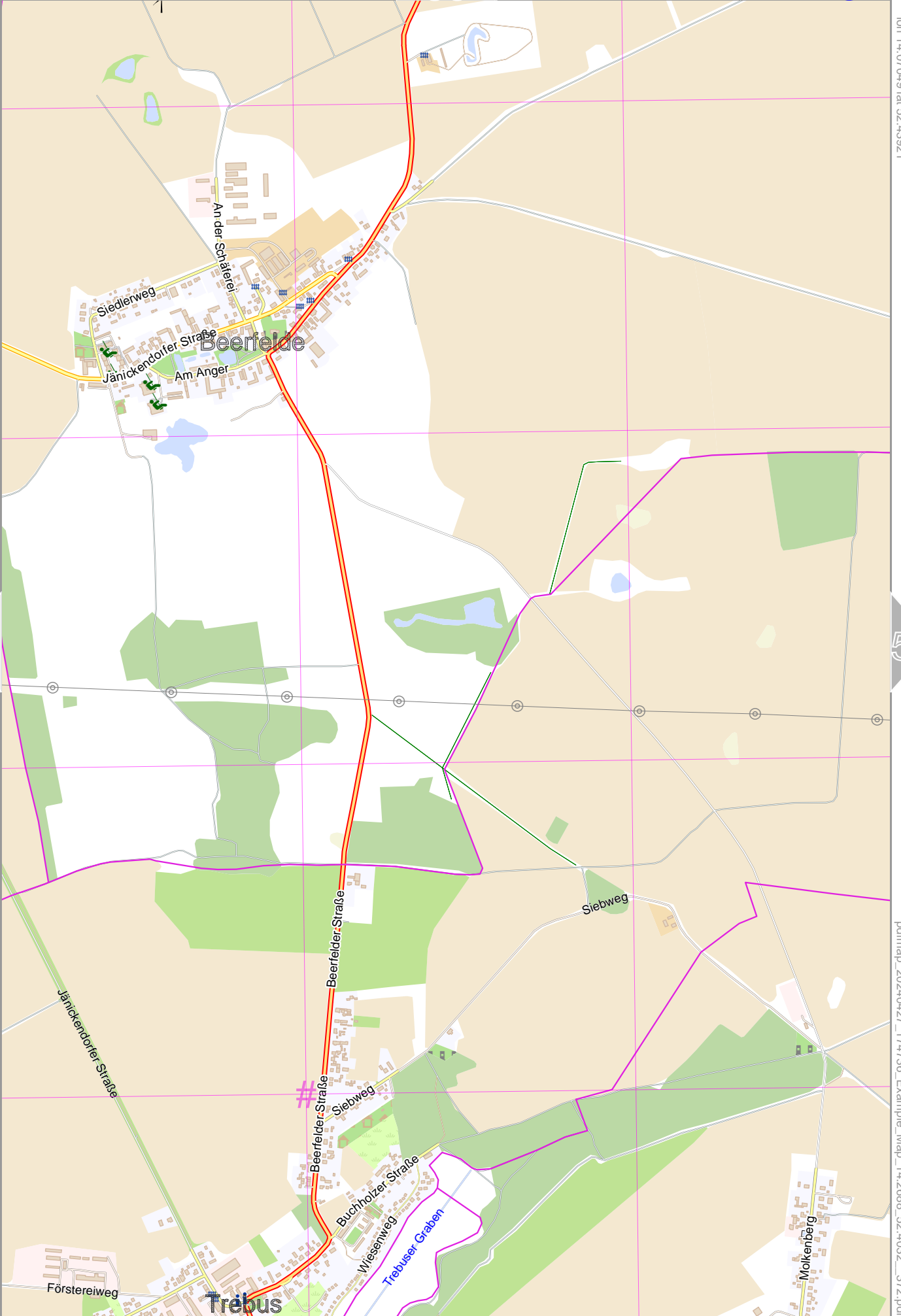
Map data © OpenStreetMap contributors

lon 14.07049 lat 52.43921

[lon 14.03082 lat 52.40321 | nom. scale = 1 / 150000]

pdfmap_20240427_174736_Example_Map_14.2688_52.4032_372.pdf

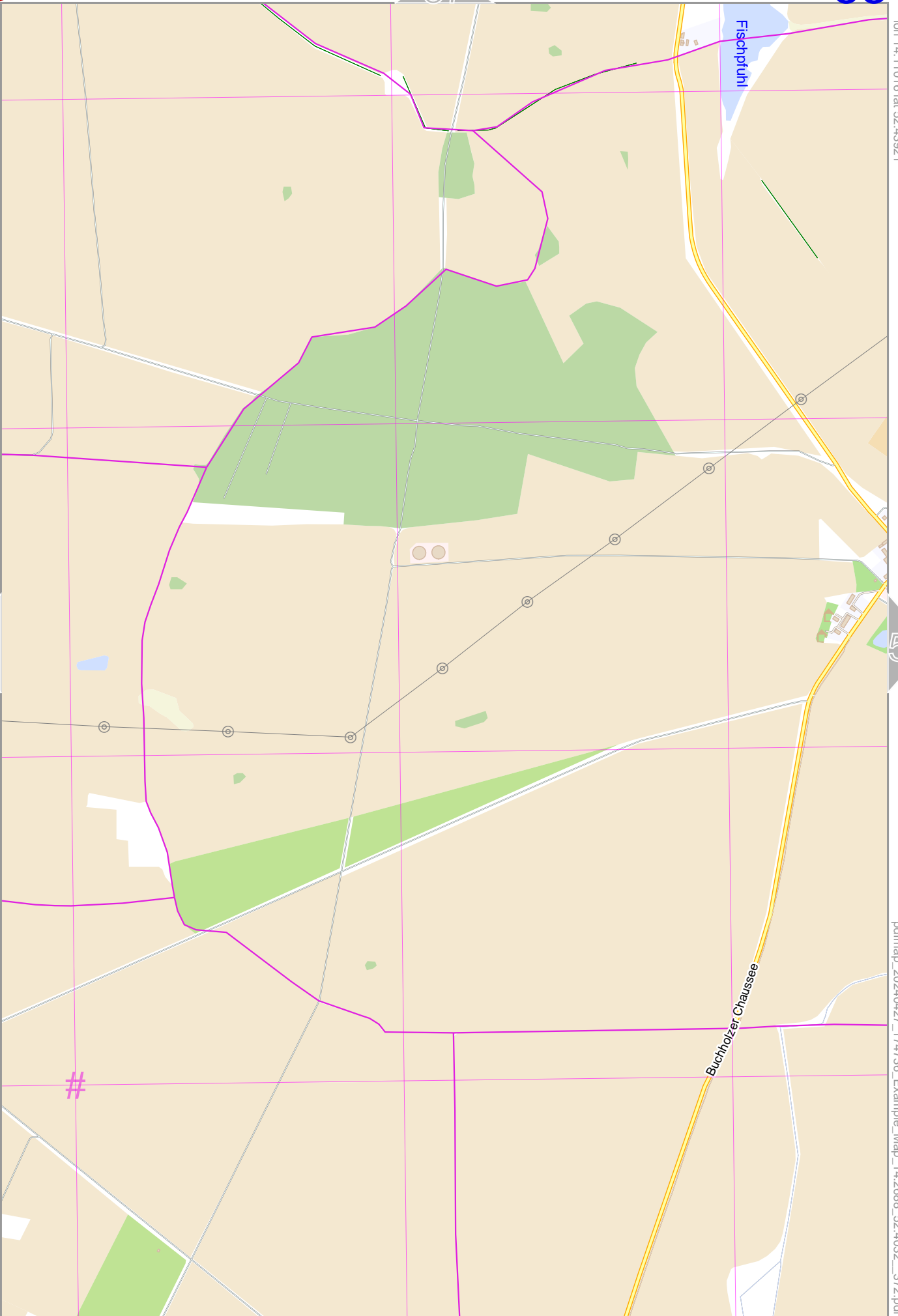
UTM: 33 U easting 435.00 km northing 5807.00 km
UTM-Grid-width = 1000m





Map data © OpenStreetMap contributors

lon 14.11016 lat 52.43921



[lon 14.07049 lat 52.40321 | nom. scale = 1 / 150000]

pdfmap_20240427_174736_Example_Map_14.2688_52.4032_372.pdf



Buchholz

Buchholzer Dorfstraße

Stenhöfeler Straße

Charlottenhof

Buchholzer Landstraße

Altes Vorwerk
Vorwerk Steinhöfel
Altes Vorwerk



Map data © OpenStreetMap contributors

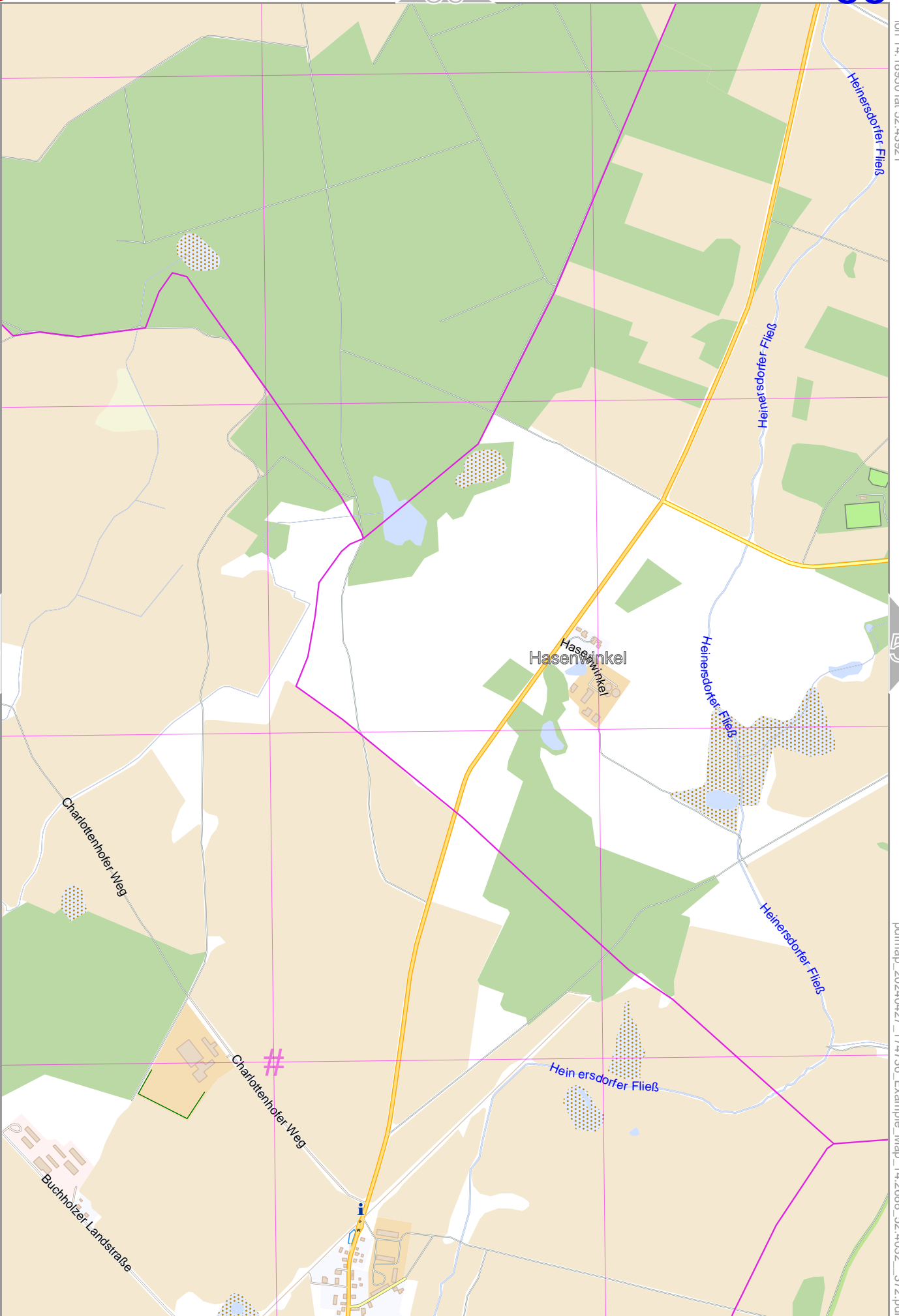
lon 14.18950 lat 52.43921

54

56

lon 14.14983 lat 52.40321 [nom. scale = 1 / 15000]

pdfmap_20240427_174736_Example_Map_14.2688_52.4032_372.pdf

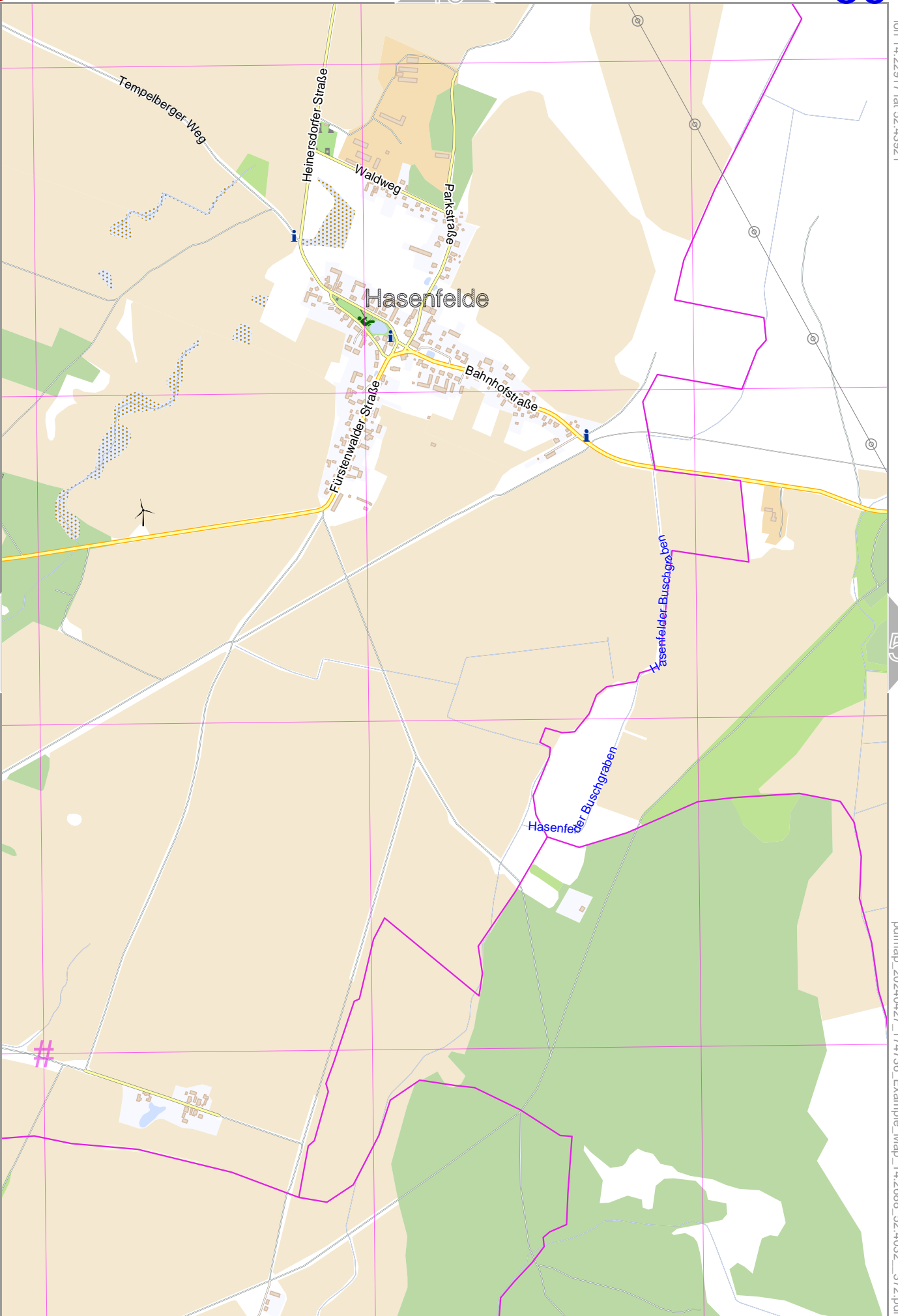


UTM: 33 U easting 443.00 km northing 5807.00 km
UTM-Grid-width = 1000m



Map data © OpenStreetMap contributors

lon 14.22917 lat 52.43921



lon 14.18950 lat 52.40321 [nom. scale = 1 / 150000]

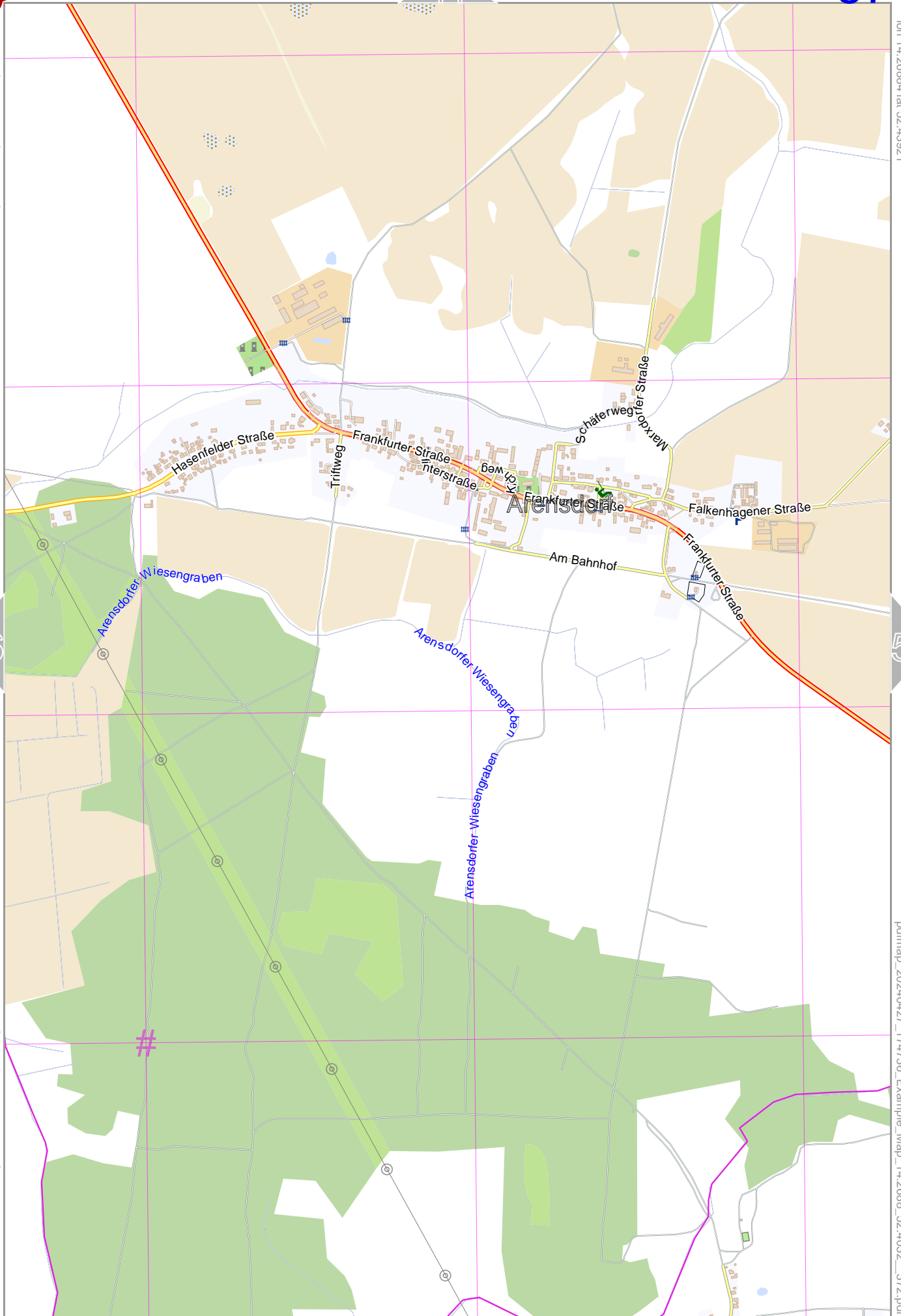
pdfmap_20240427_174736_Example_Map_14.2688_52.4032_372.pdf

UTM: 33 U easting 445.00 km northing 5807.00 km
UTM-Grid-width = 1000m



Map data © OpenStreetMap contributors

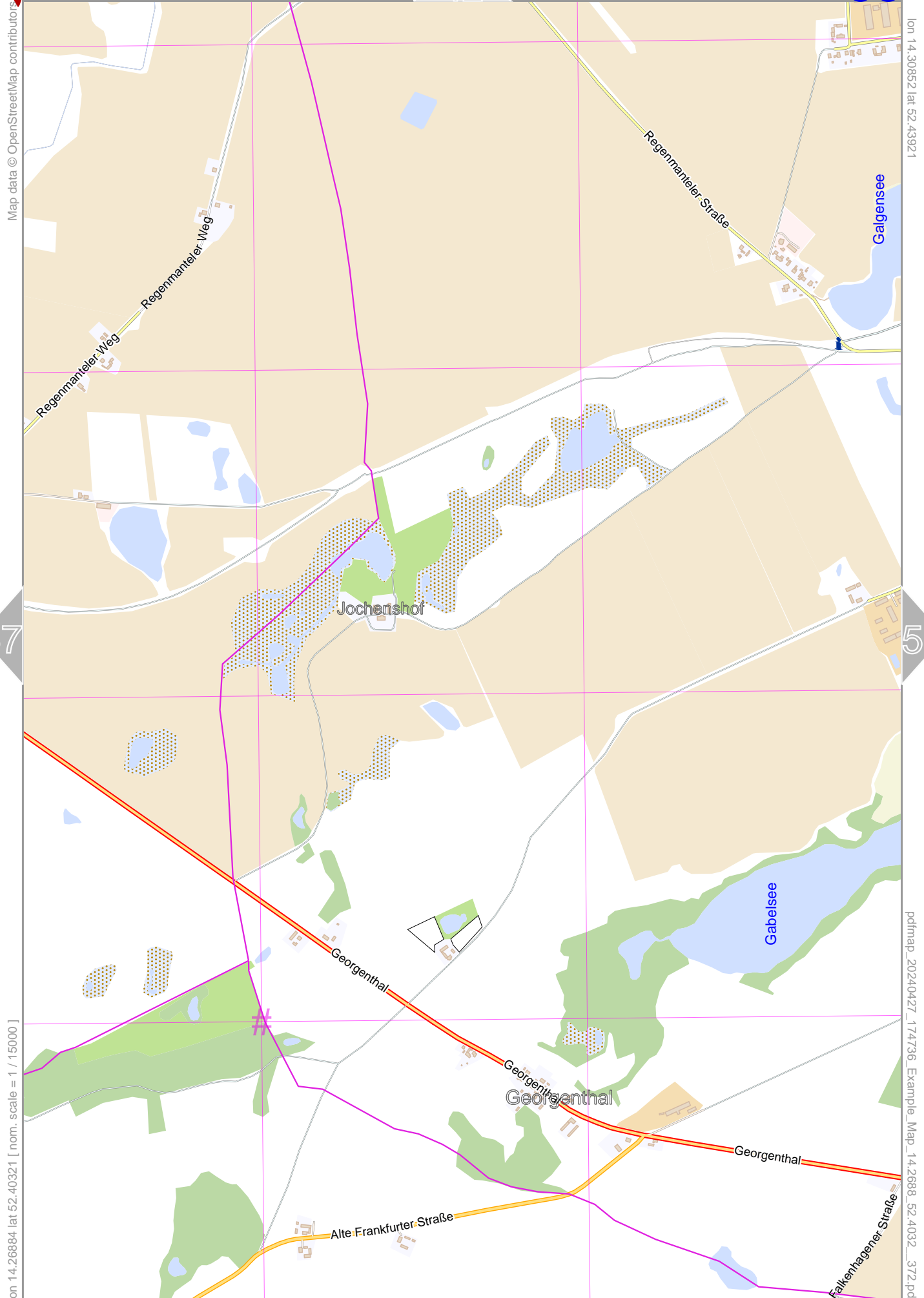
lon 14.26884 lat 52.43921



[lon 14.22917 lat 52.40321 | nom. scale = 1 / 150000]

pdfmap_20240427_174736_Example_Map_14.2688_52.4032_372.pdf

UTM: 33 U easting 448.00 km northing 5807.00 km
UTM-Grid-width = 1000m



Map data © OpenStreetMap contributors

lon 14.30852 lat 52.43921

lon 14.26884 lat 52.40321 [nom. scale = 1 / 15000]

pdfmap_20240427_174736_Example_Map_14.2688_52.4032_372.pdf

UTM: 33 U easting 451.00 km northing 5807.00 km
UTM-Grid-width = 1000m



Map data © OpenStreetMap contributors

lon 14.34819 lat 52.43921

58

60

lon 14.30852 lat 52.40321 [nom. scale = 1 / 150000]

pdfmap_20240427_174736_Example_Map_14.2688_52.4032_372.pdf

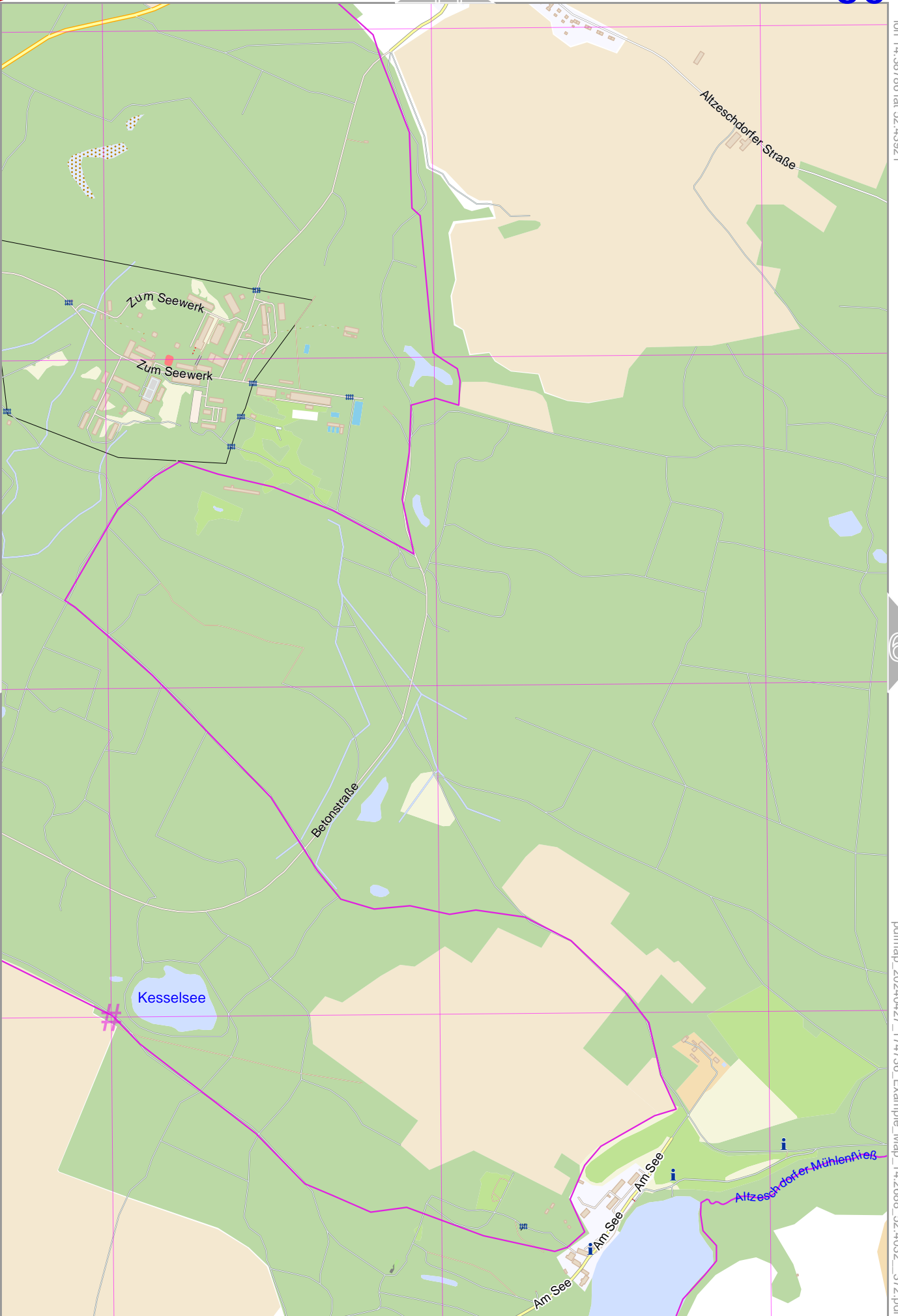


UTM: 33 U easting 453.00 km northing 5807.00 km
UTM-Grid-width = 1000m



Map data © OpenStreetMap contributors

lon 14.38786 lat 52.43921



59

61

lon 14.34819 lat 52.40321 [nom. scale = 1 / 150000]

pdfmap_20240427_174736_Example_Map_14.2888_52.4032_372.pdf

UTM: 33 U easting 456.00 km northing 5807.00 km
UTM-Grid-width = 1000m

76

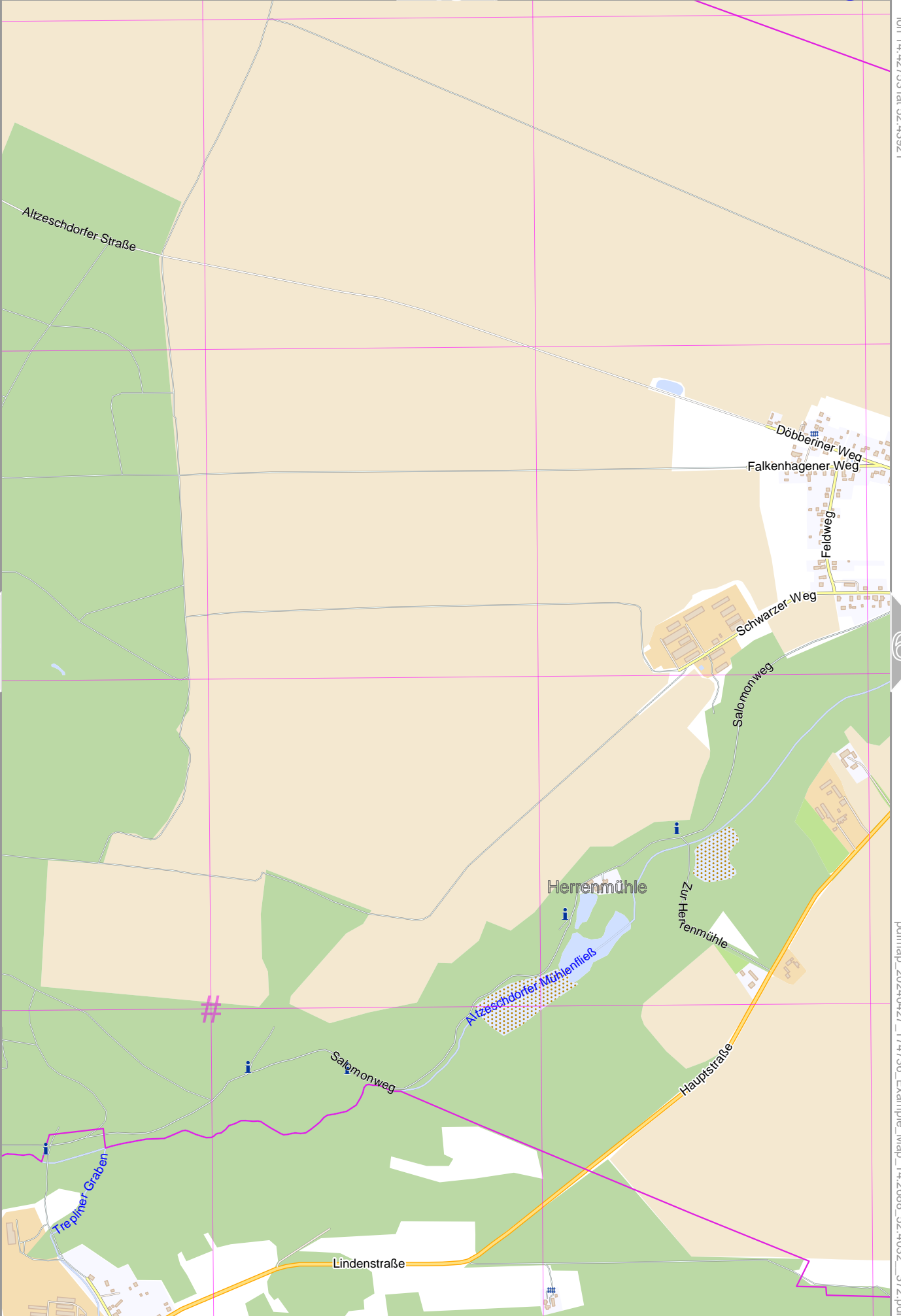


Map data © OpenStreetMap contributors

lon 14.42753 lat 52.43921

lon 14.38786 lat 52.40321 [nom. scale = 1 / 150000]

pdfmap_20240427_174736_Example_Map_14.2688_52.4032_372.pdf





Map data © OpenStreetMap contributors

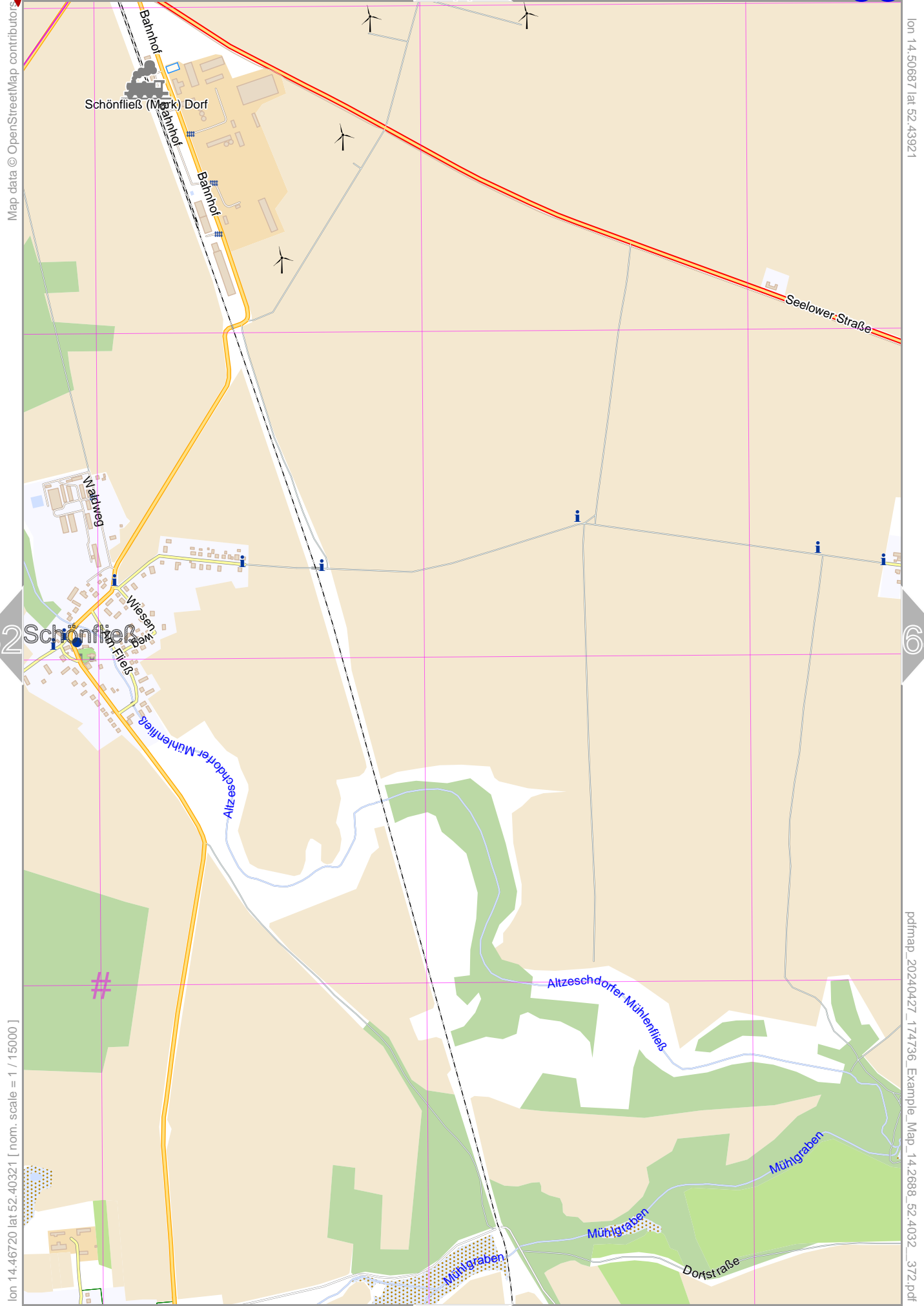
lon 14.46720 lat 52.43921



[lon 14.42763 lat 52.40321 | nom. scale = 1 / 150000]

pdfmap_20240427_174736_Example_Map_14.2688_52.4032_372.pdf

UTM: 33 U easting 462.00 km northing 5807.00 km
UTM-Grid-width = 1000m



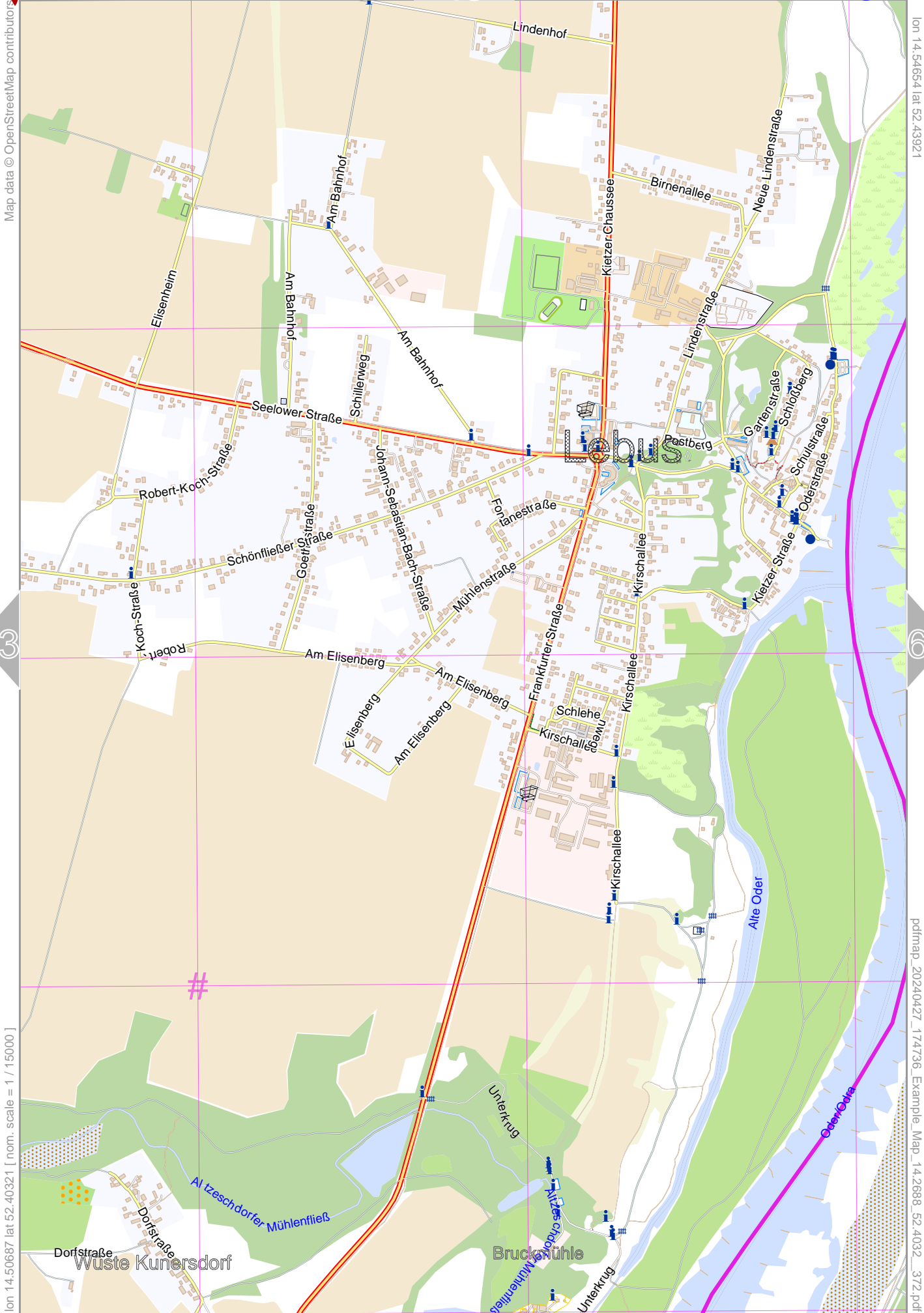
Map data © OpenStreetMap contributors

lon 14.50687 lat 52.43921

lon 14.46720 lat 52.40321 [nom. scale = 1 / 150000]

pdfmap_20240427_174736_Example_Map_14.2688_52.4032_372.pdf

UTM: 33 U easting 464.00 km northing 5807.00 km
UTM-Grid-width = 1000m



lon 14.50687 lat 52.40321 [nom. scale = 1 / 150000]

lon 14.54654 lat 52.43921

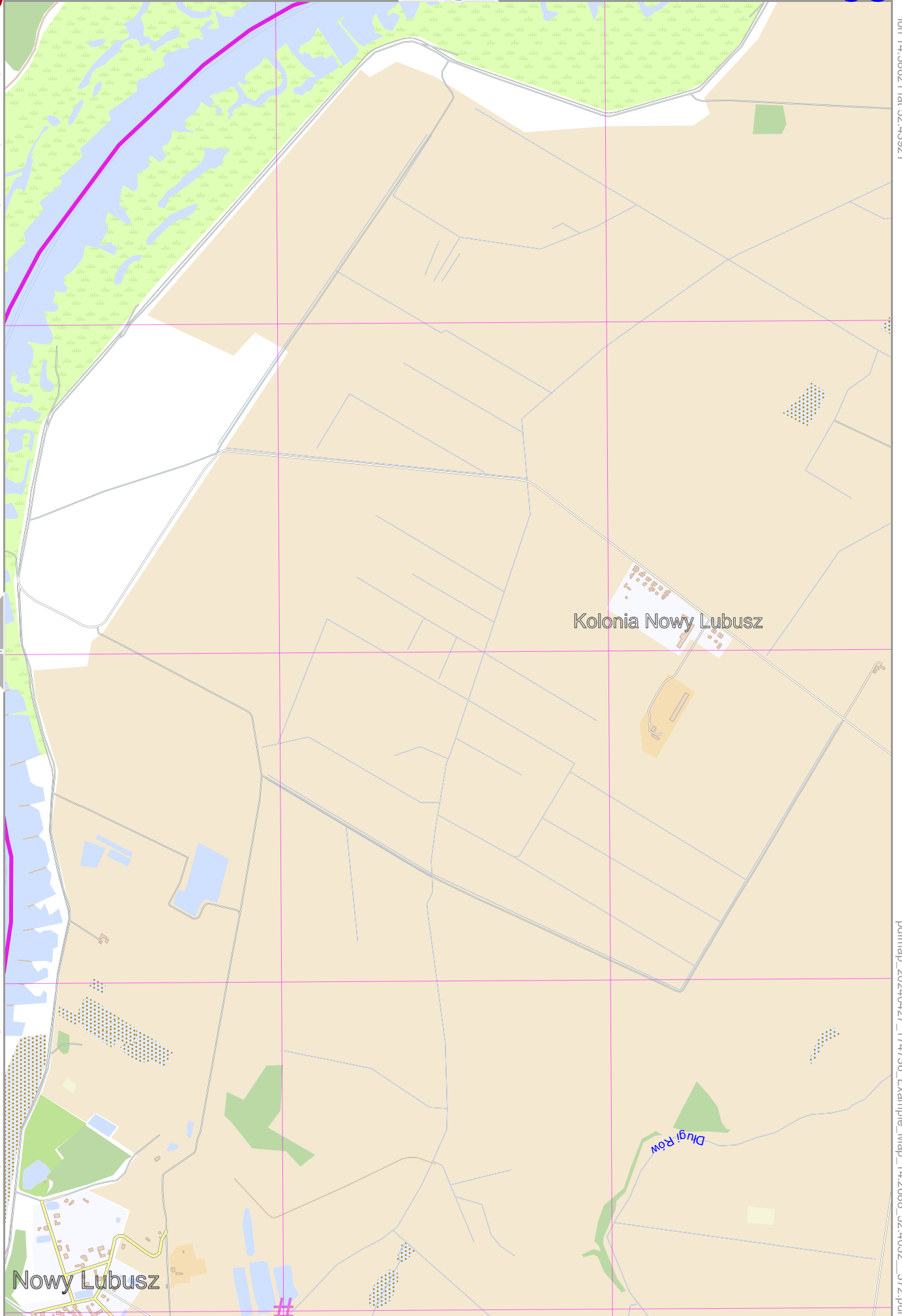
pdfmap_20240427_174736_Example_Map_14.2688_52.4032_372.pdf

UTM: 33 U easting 467.00 km northing 5807.00 km
UTM-Grid-width = 1000m



Map data © OpenStreetMap contributors

lon 14.58621 lat 52.43921



Kolonia Nowy Lubusz

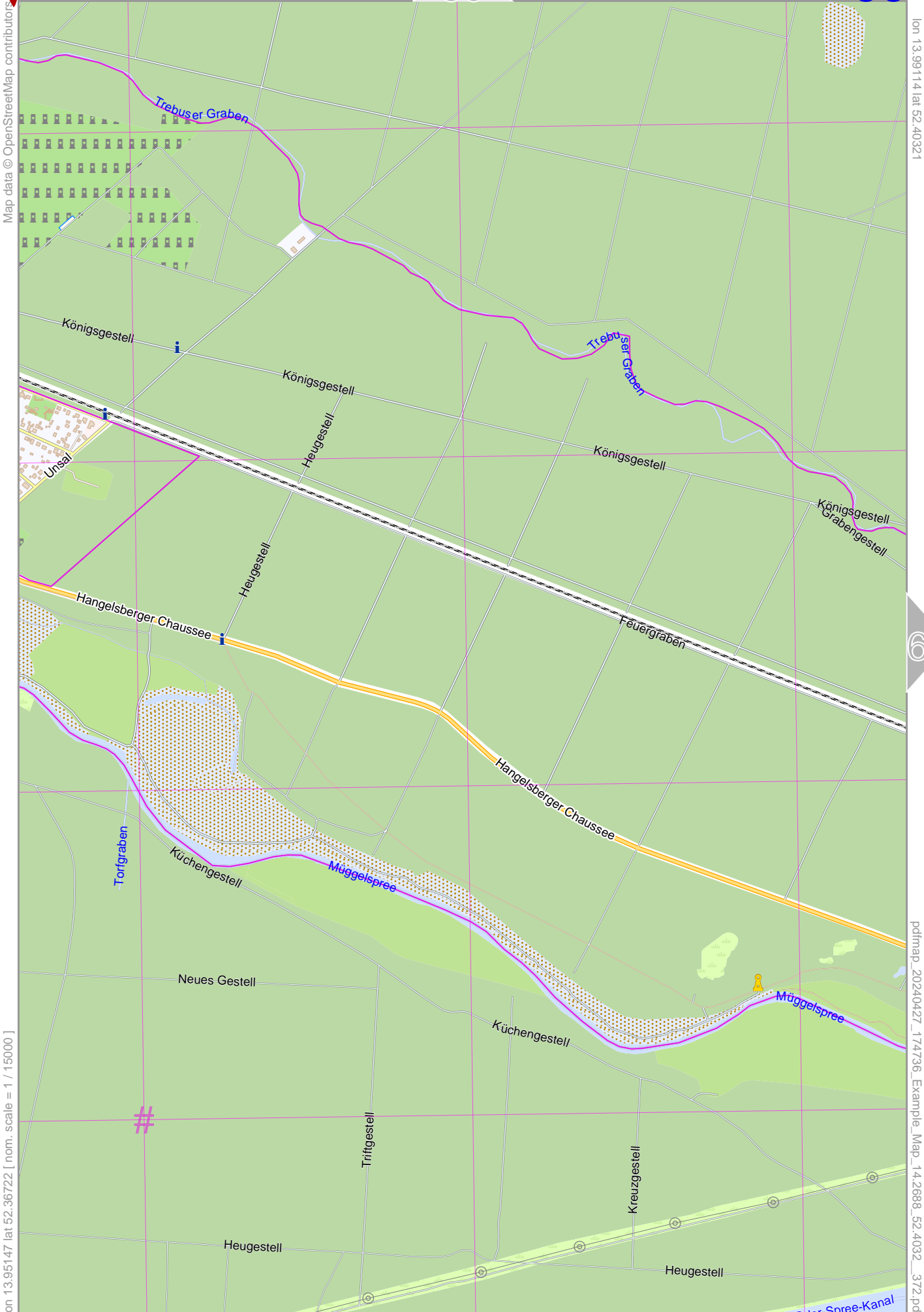
Nowy Lubusz

Długi Rów

lon 14.54654 lat 52.40321 [nom. scale = 1 / 150000]

pdfmap_20240427_174736_Example_Map_14.2688_52.4032_372.pdf

UTM: 33 U easting 470.00 km northing 5806.00 km
UTM-Grid-width = 1000m



Map data © OpenStreetMap contributors

lon 13.99114 lat 52.40321

67

pdfmap_20240427_174736_Example_Map_14.2688_52.4032_372.pdf

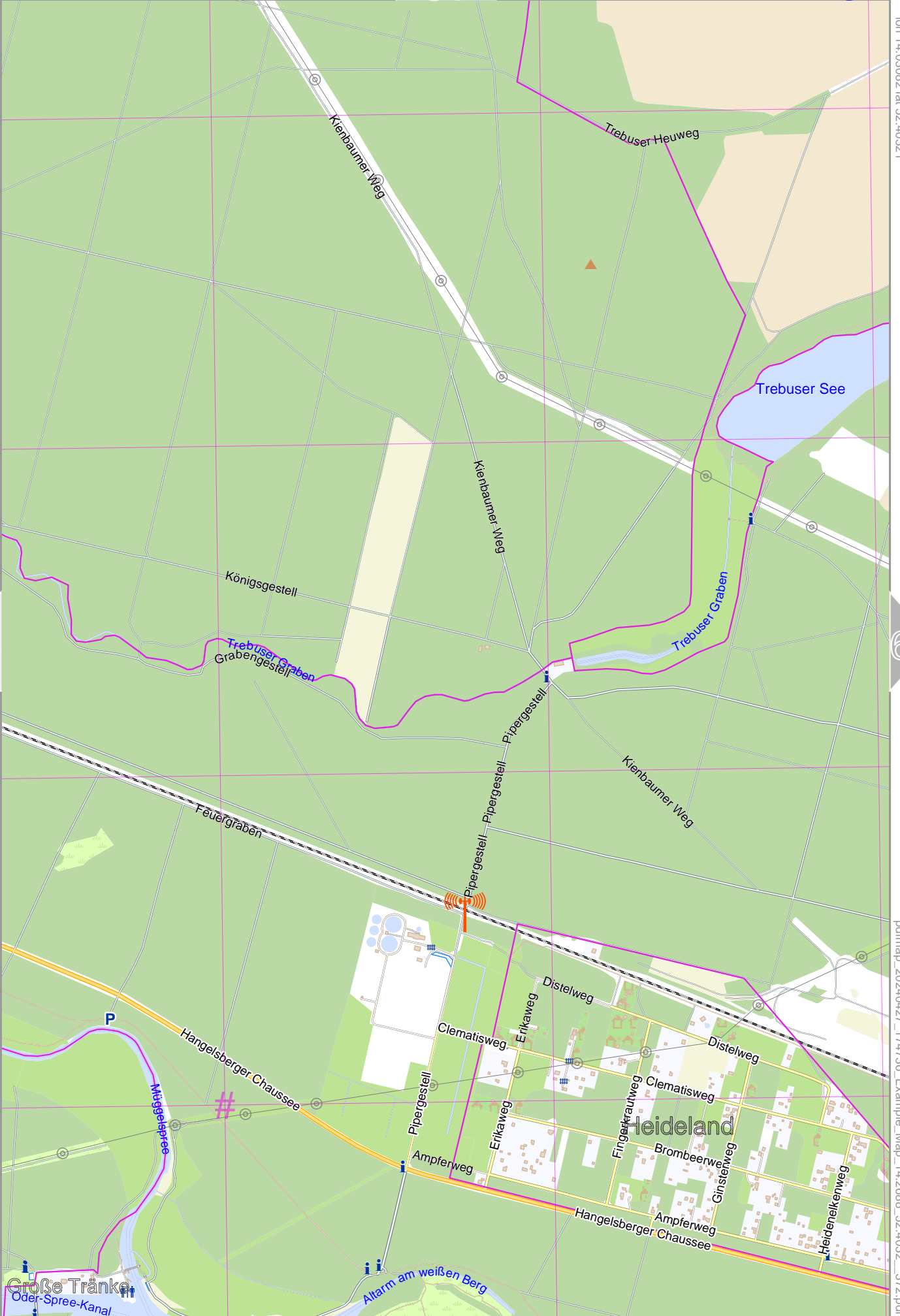
[lon 13.95147 lat 52.36722 [nom. scale = 1 / 150000]

UTM: 33 U easting 429.00 km northing 5803.00 km
UTM-Grid-width = 1000m



Map data © OpenStreetMap contributors

lon 14.03082 lat 52.40321



lon 13.99114 lat 52.36722 [nom. scale = 1 / 150000]

pdfmap_20240427_174736_Example_Map_14.2688_52.4032_372.pdf

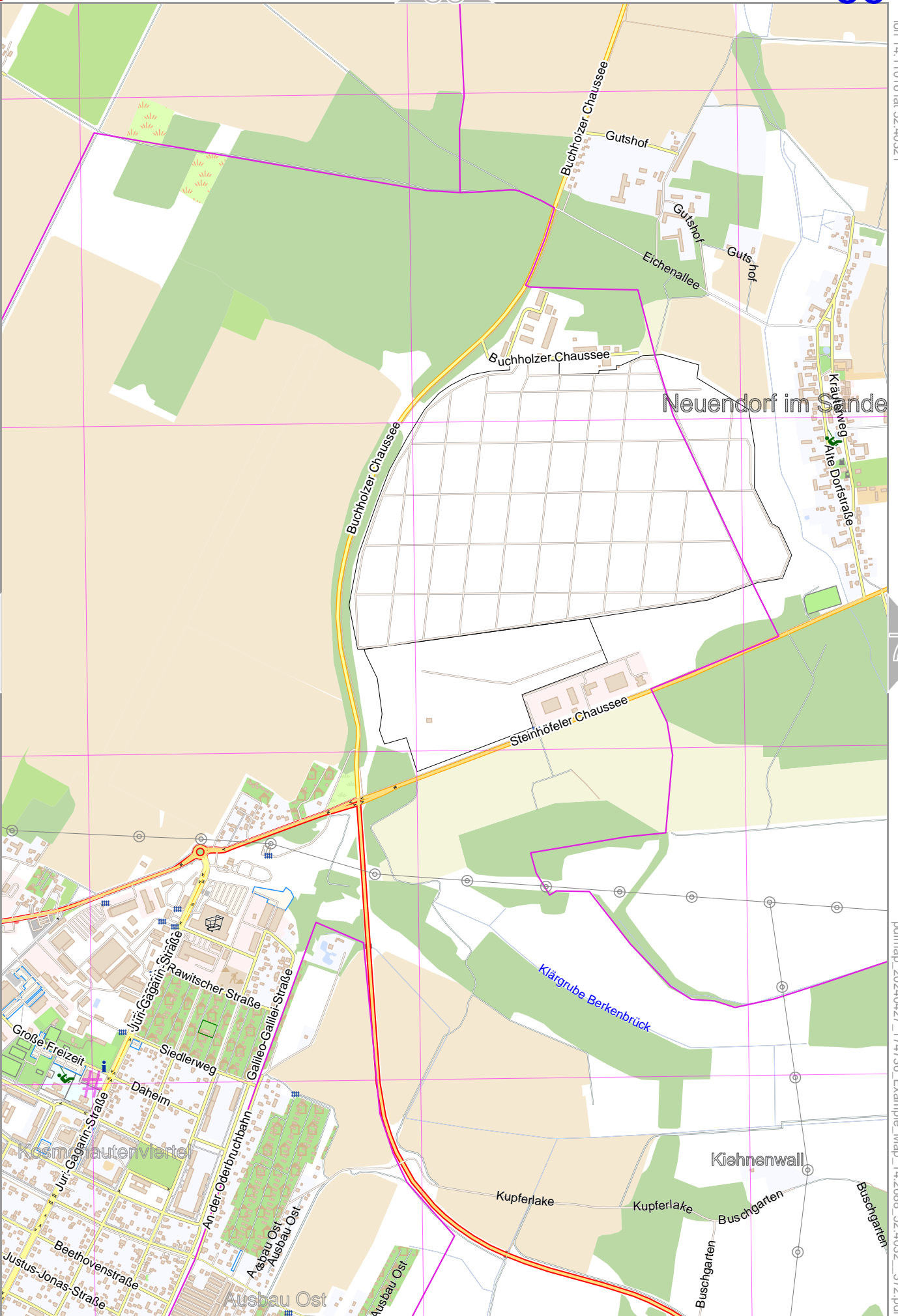
UTM: 33 U easting 432.00 km northing 5803.00 km
UTM-Grid-width = 1000m





Map data © OpenStreetMap contributors

lon 14.11016 lat 52.40321



lon 14.07049 lat 52.36722 [nom. scale = 1 / 150000

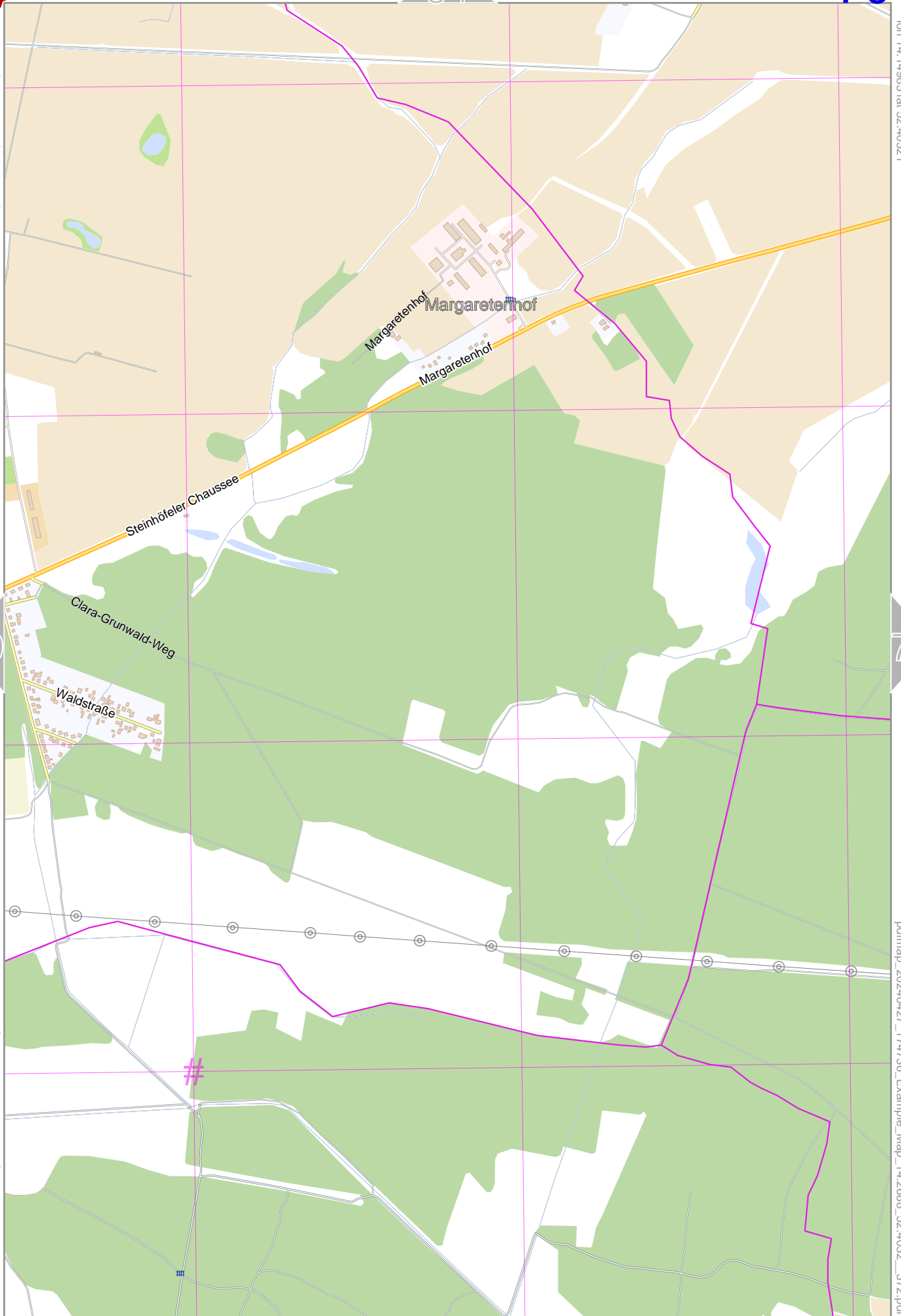
pdfmap_20240427_174736_Example_Map_14.2688_52.4032_372.pdf

UTM: 33 U easting 437.00 km northing 5803.00 km
UTM-Grid-width = 1000m



Map data © OpenStreetMap contributors

lon 14.14983 lat 52.40321



lon 14.11016 lat 52.36722 [nom. scale = 1 / 150000]

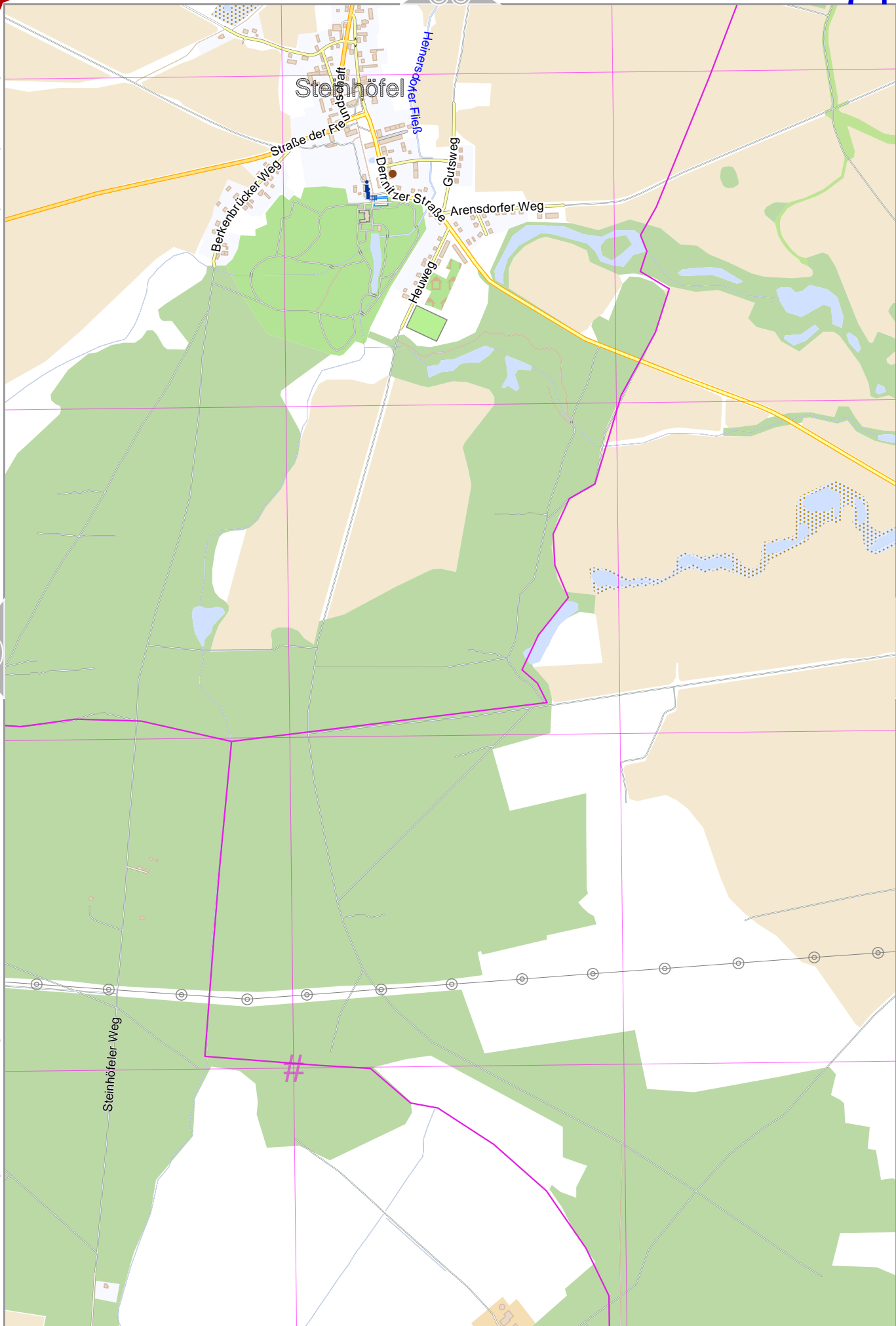
pdfmap_20240427_174736_Example_Map_14.2688_52.4032_372.pdf

UTM: 33 U easting 440.00 km northing 5803.00 km
UTM-Grid-width = 1000m



Map data © OpenStreetMap contributors

lon 14.18950 lat 52.40321



70

72

[lon 14.14983 lat 52.36722 [nom. scale = 1 / 150000]

pdfmap_20240427_174736_Example_Map_14.2688_52.4032_372.pdf

UTM: 33 U easting 443.00 km northing 5803.00 km
UTM-Grid-width = 1000m

87



Map data © OpenStreetMap contributors

lon 14.22917 lat 52.40321

71

73

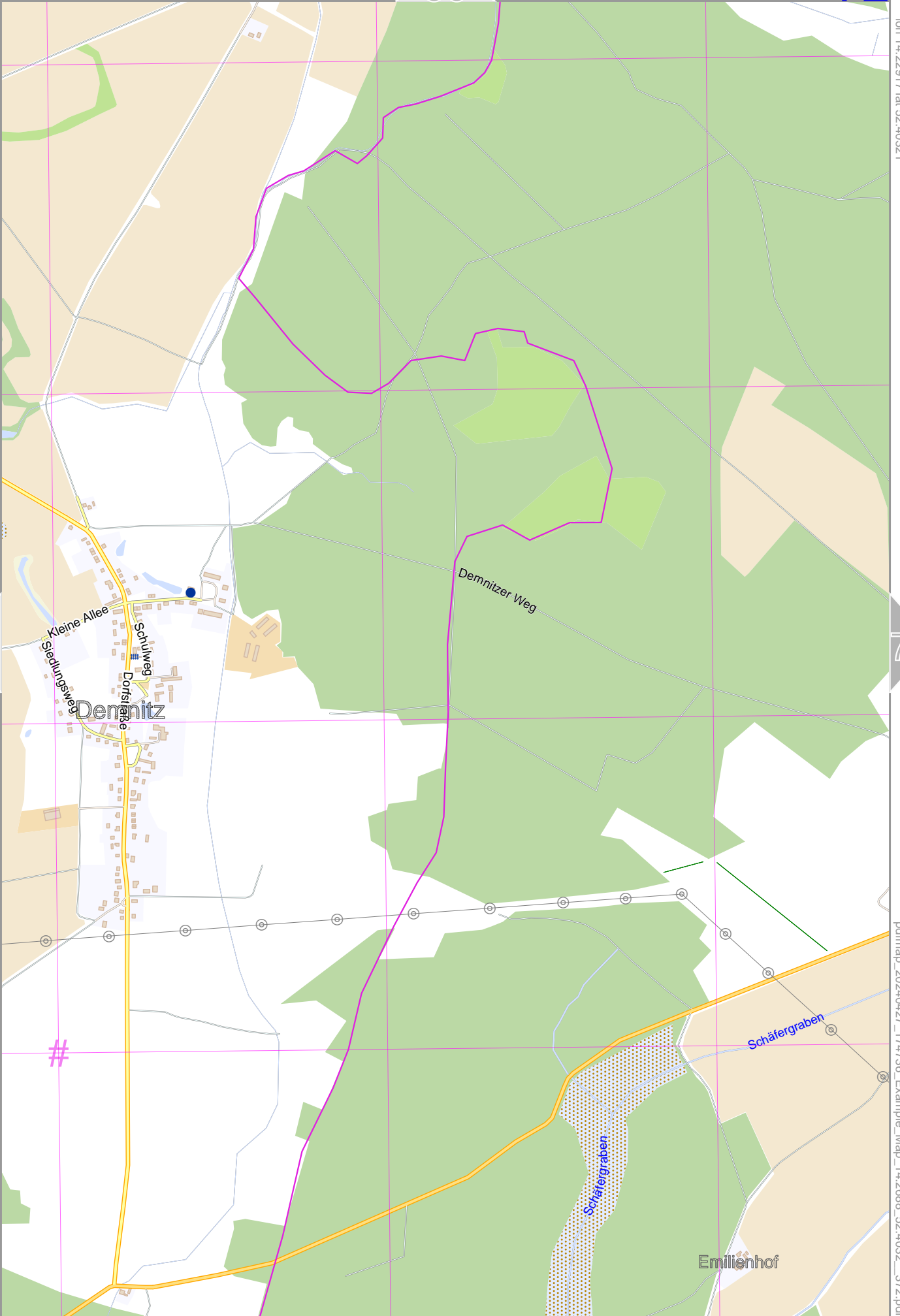
lon 14.18950 lat 52.36722 [nom. scale = 1 / 150000]

#

pdfmap_20240427_174736_Example_Map_14.2688_52.4032_372.pdf

UTM: 33 U easting 445.00 km northing 5803.00 km
UTM-Grid-width = 1000m

88



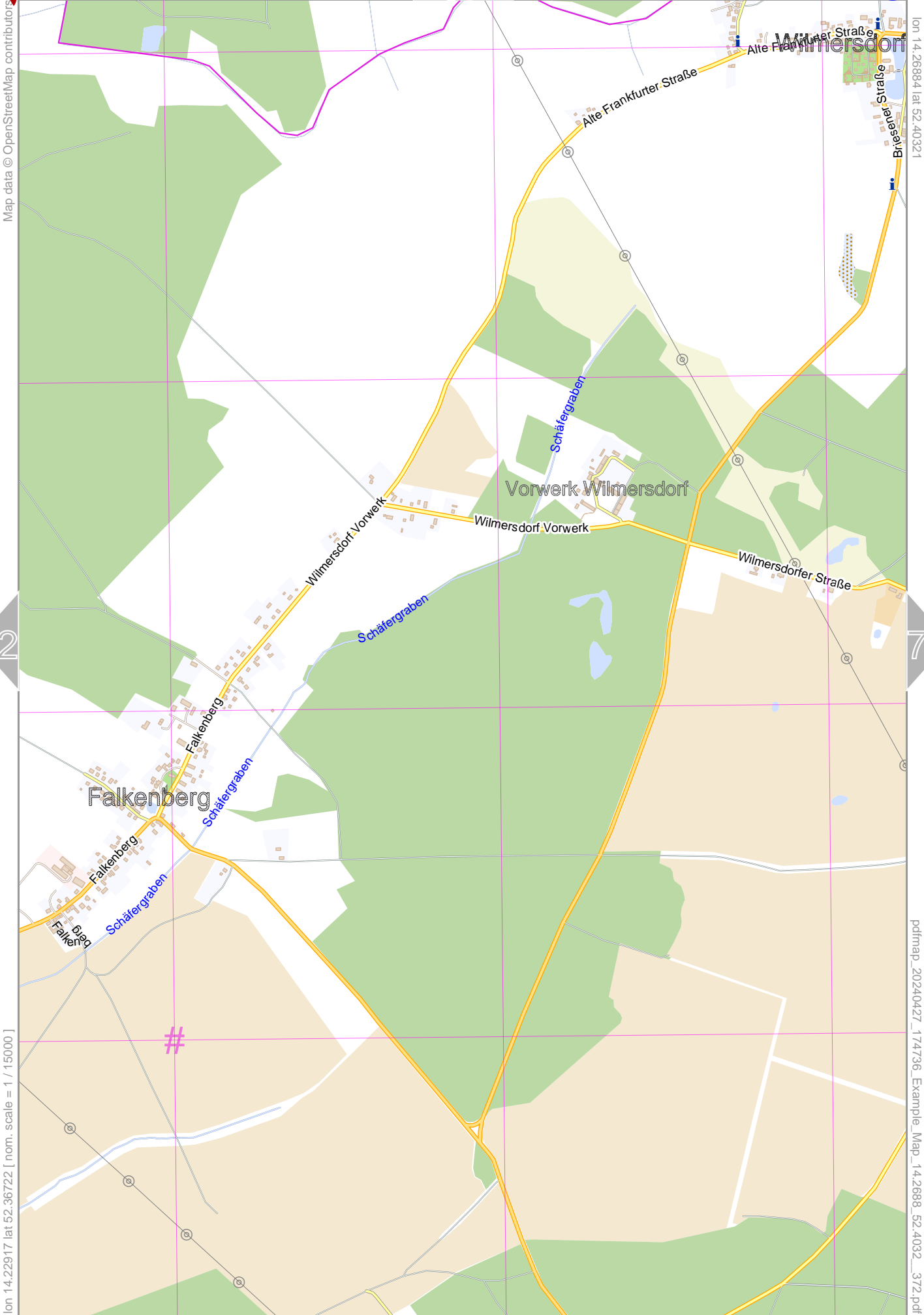
Kleine Allee
Stellingsweg
Schulweg
Dorfschule
Demnitz

Demnitzer Weg

Schäfergraben

Schäfergraben

Emilienhof



lon 14.222917 lat 52.36722 [nom. scale = 1 / 150000]

UTM: 33 U easting 448.00 km northing 5803.00 km
UTM-Grid-width = 1000m



Map data © OpenStreetMap contributors

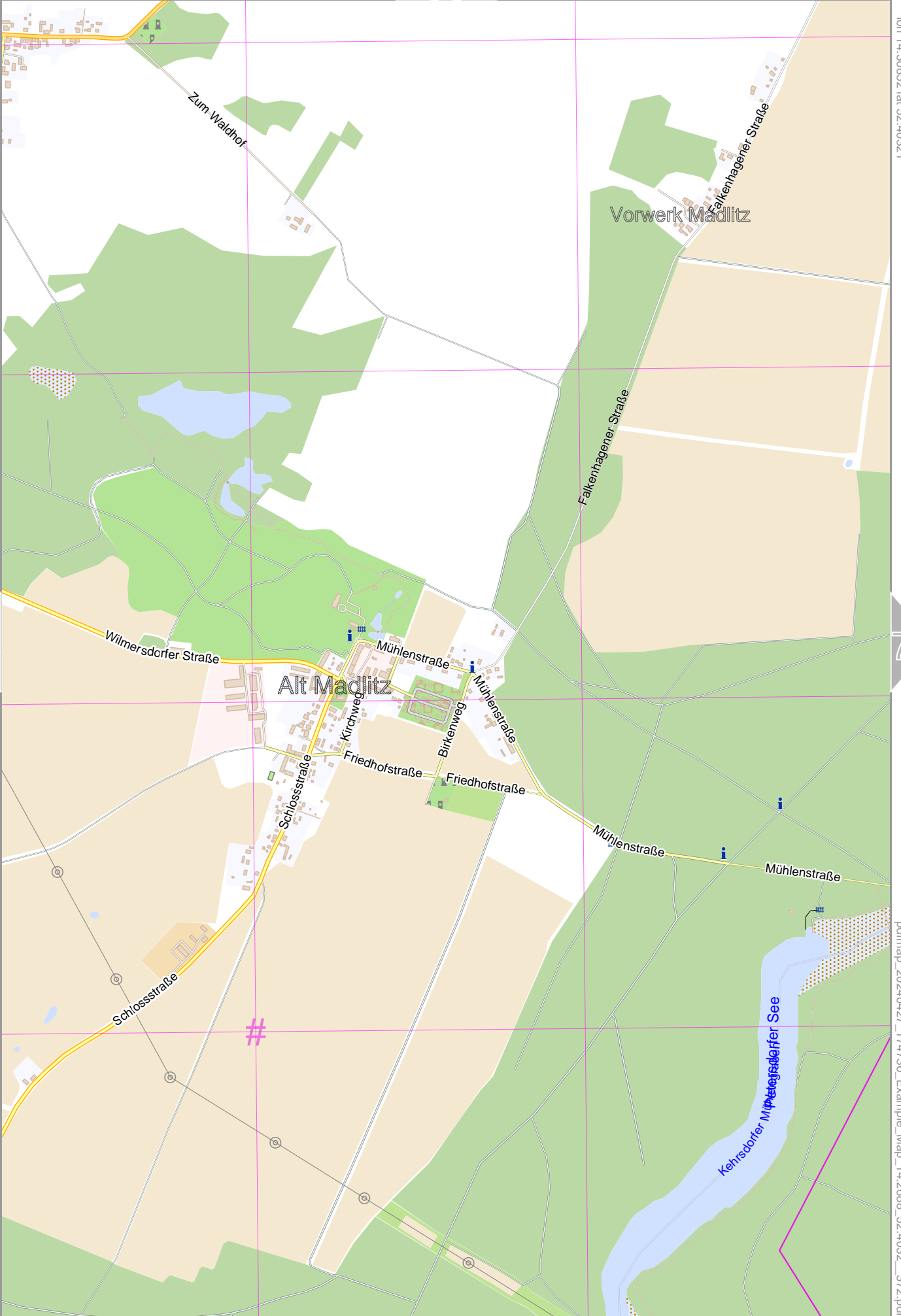
lon 14.30852 lat 52.40321

73

75

lon 14.26884 lat 52.36722 [nom. scale = 1 / 15000]

pdfmap_20240427_174736_Example_Map_14.2688_52.4032_372.pdf



UTM: 33 U easting 451.00 km northing 5803.00 km
UTM-Grid-width = 1000m



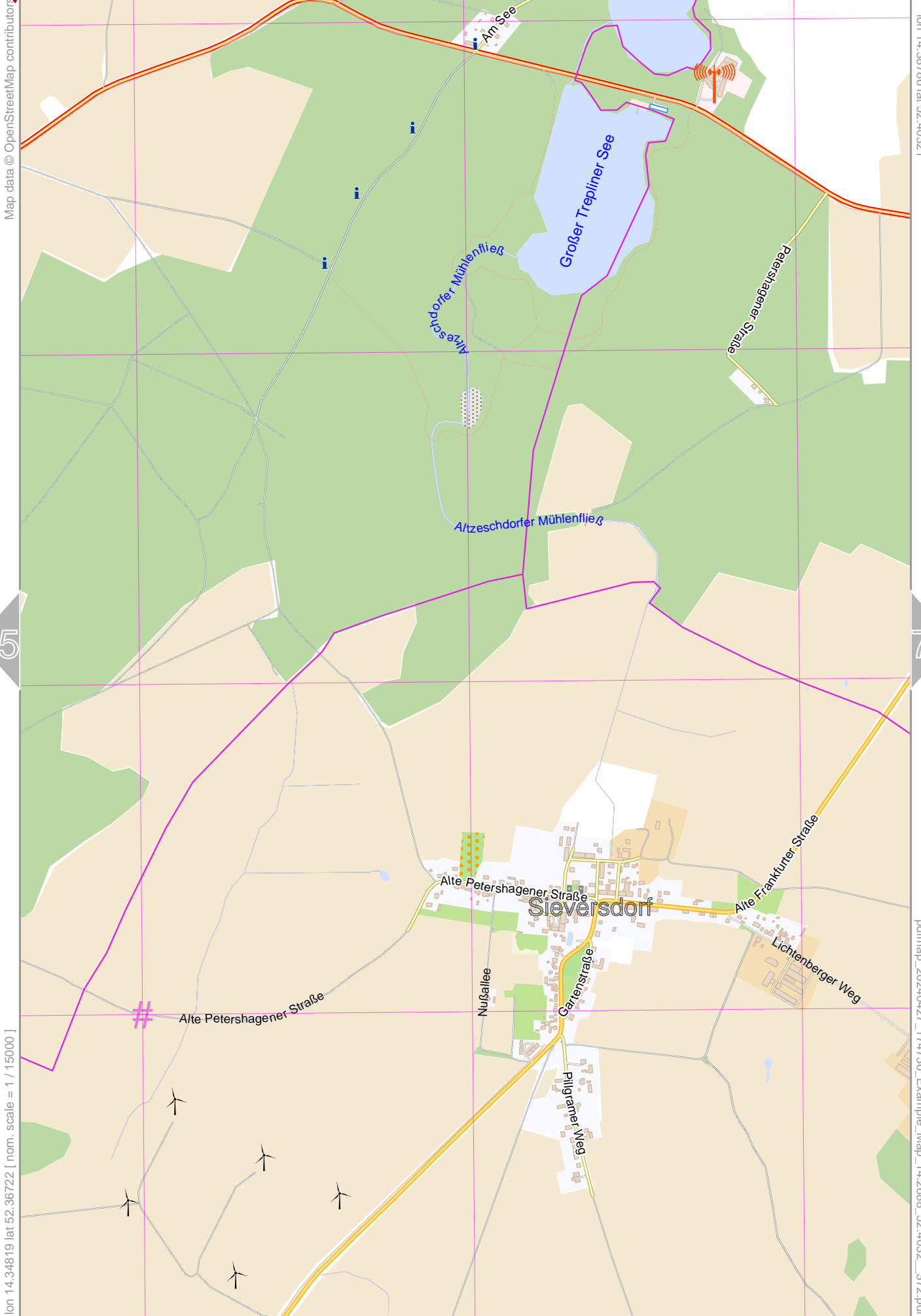
Map data © OpenStreetMap contributors

lon 14.34819 lat 52.40321



lon 14.30852 lat 52.36722 [nom. scale = 1 / 150000]

pdfmap_20240427_174736_Example_Map_14.2688_52.4032_372.pdf



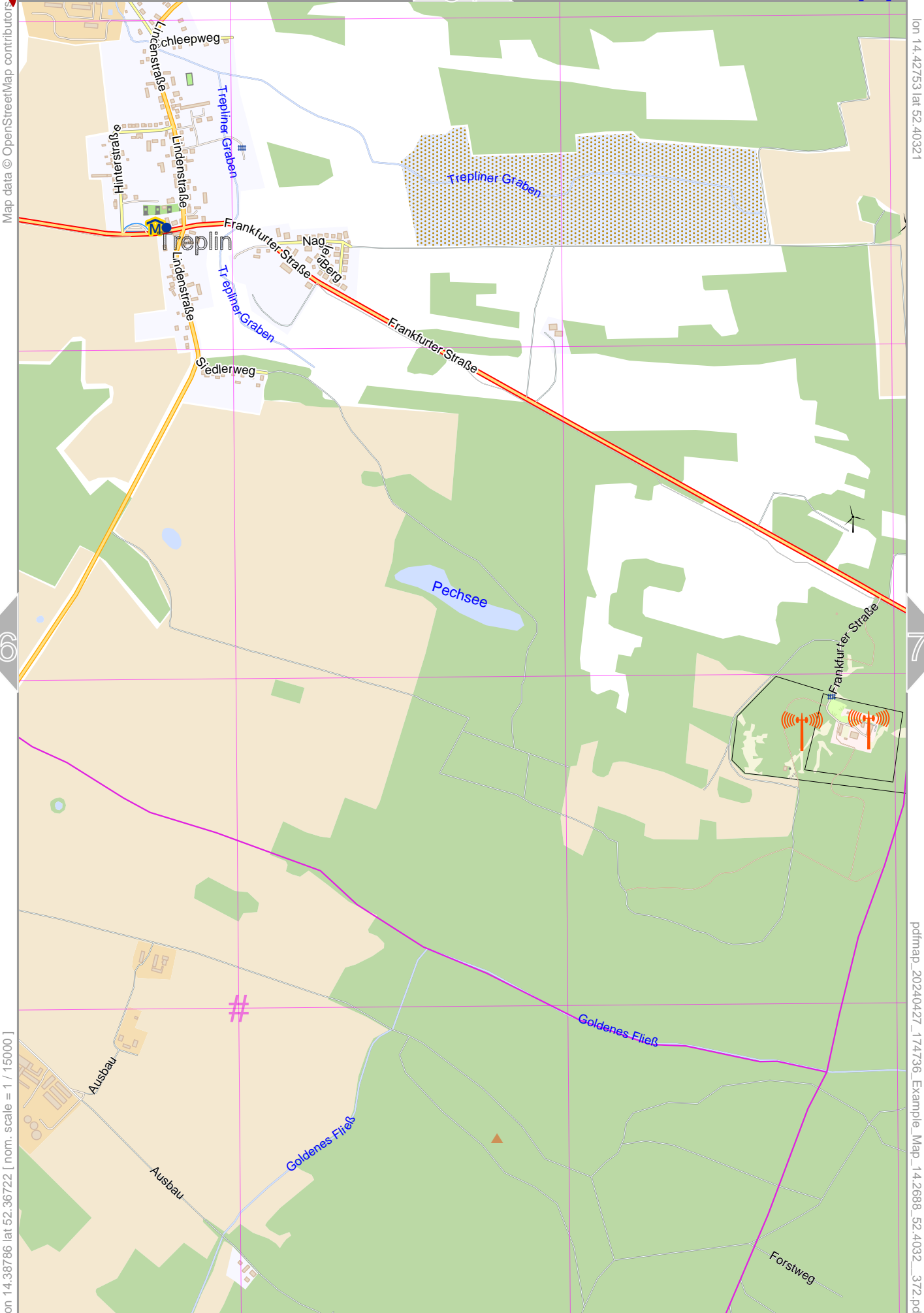
Map data © OpenStreetMap contributors

lon 14.38786 lat 52.40321

[lon 14.34819 lat 52.36722] nom. scale = 1 / 150000

pdfmap_20240427_174736_Example_Map_14.2688_52.4032_372.pdf

UTM: 33 U easting 456.00 km northing 5803.00 km
UTM-Grid-width = 1000m



Map data © OpenStreetMap contributors

lon 14.42753 lat 52.40321

[lon 14.38786 lat 52.36722] nom. scale = 1 / 150000

pdfmap_20240427_174736_Example_Map_14.2688_52.4032_372.pdf

UTM: 33 U easting 459.00 km northing 5803.00 km
UTM-Grid-width = 1000m



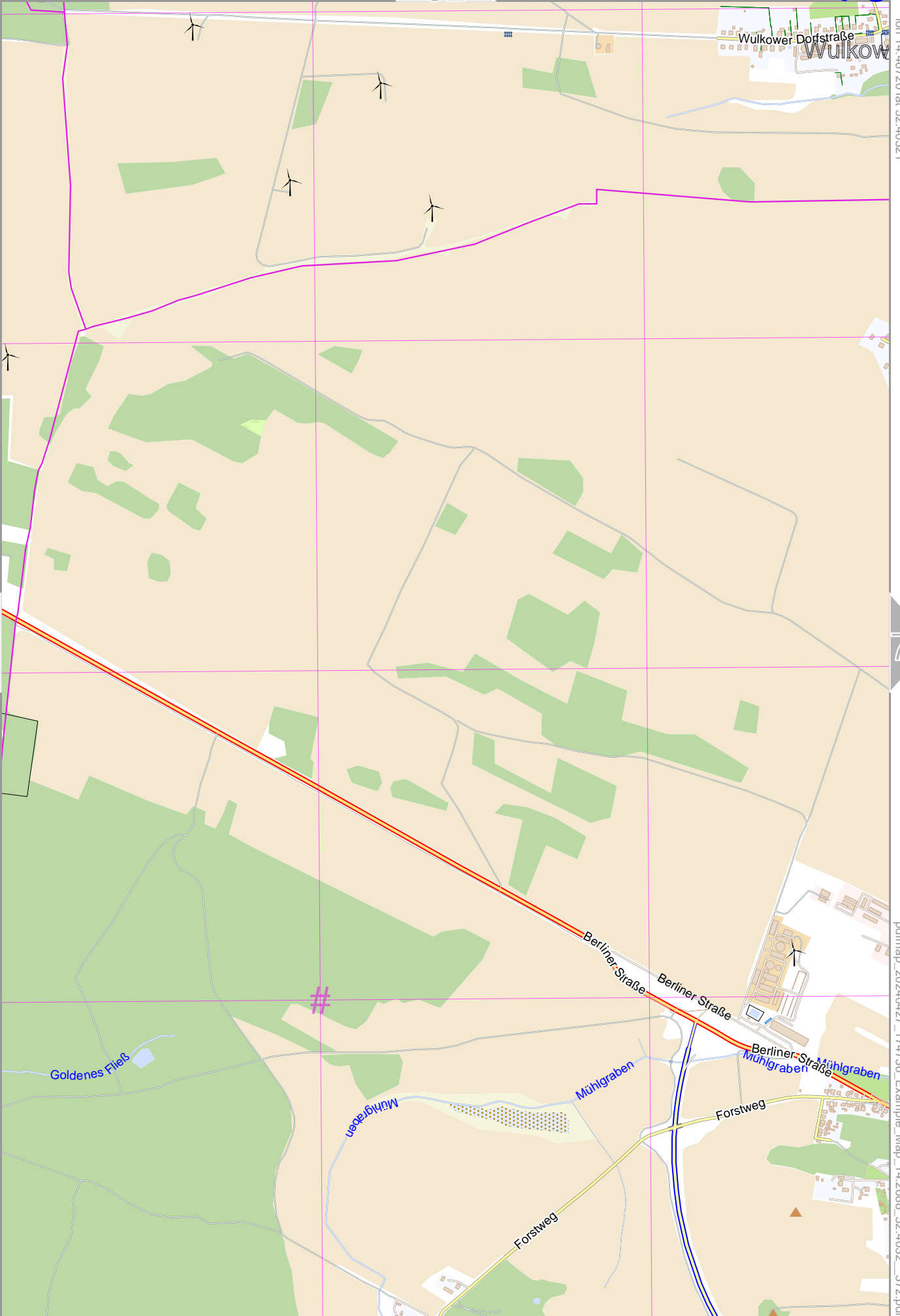
Map data © OpenStreetMap contributors

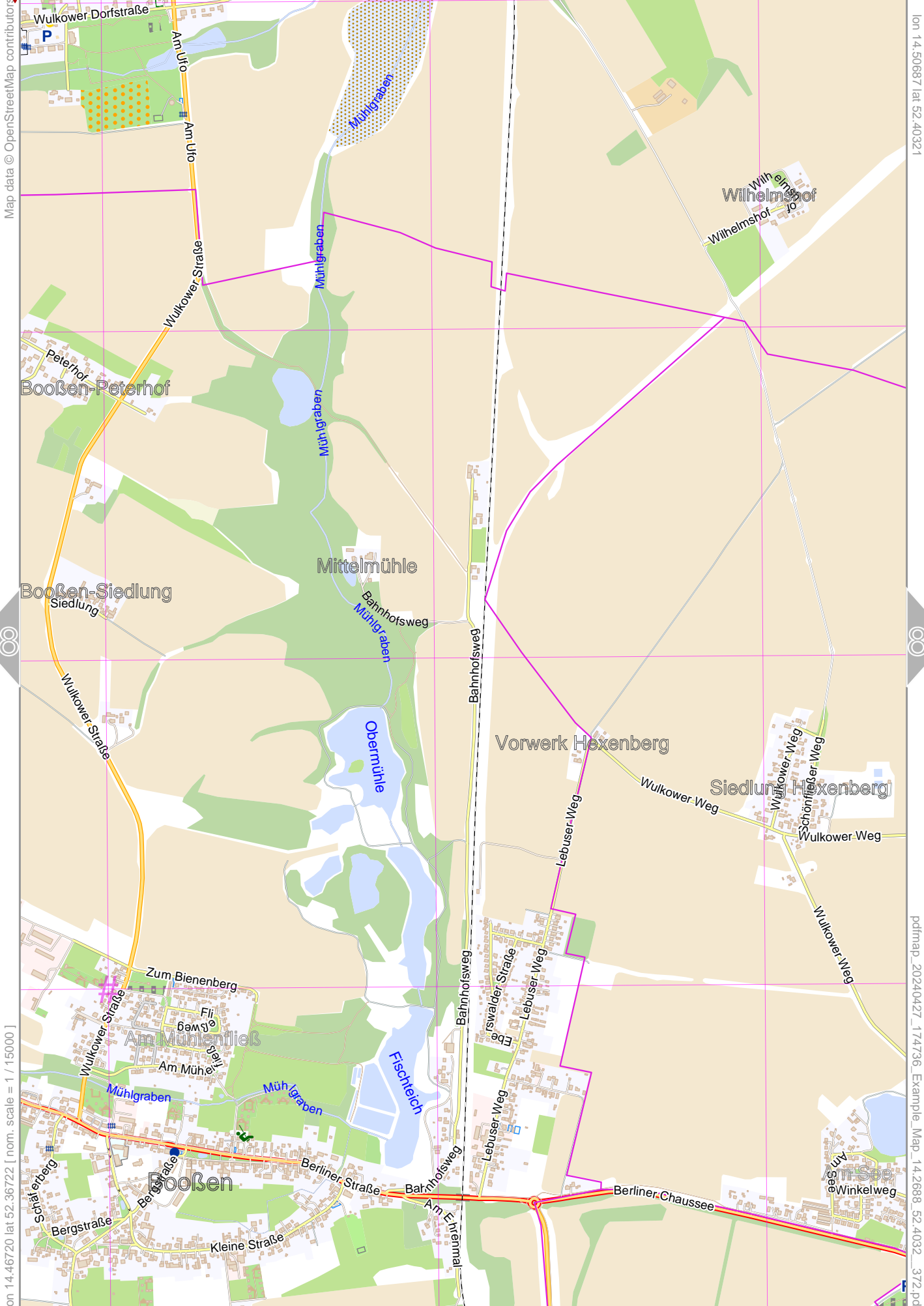
lon 14.46720 lat 52.40321

[lon 14.42763 lat 52.36722 [nom. scale = 1 / 150000]

pdfmap_20240427_174736_Example_Map_14.2688_52.4032_372.pdf

UTM: 33 U easting 462.00 km northing 5803.00 km
UTM-Grid-width = 1000m





lon 14.46720 lat 52.36722 [nom. scale = 1 / 150000]

lon 14.50687 lat 52.40321

pdfmap_20240427_174736_Example_Map_14.2688_52.4032_372.pdf

UTM: 33 U easting 464.00 km northing 5803.00 km
UTM-Grid-width = 1000m



Map data © OpenStreetMap contributors

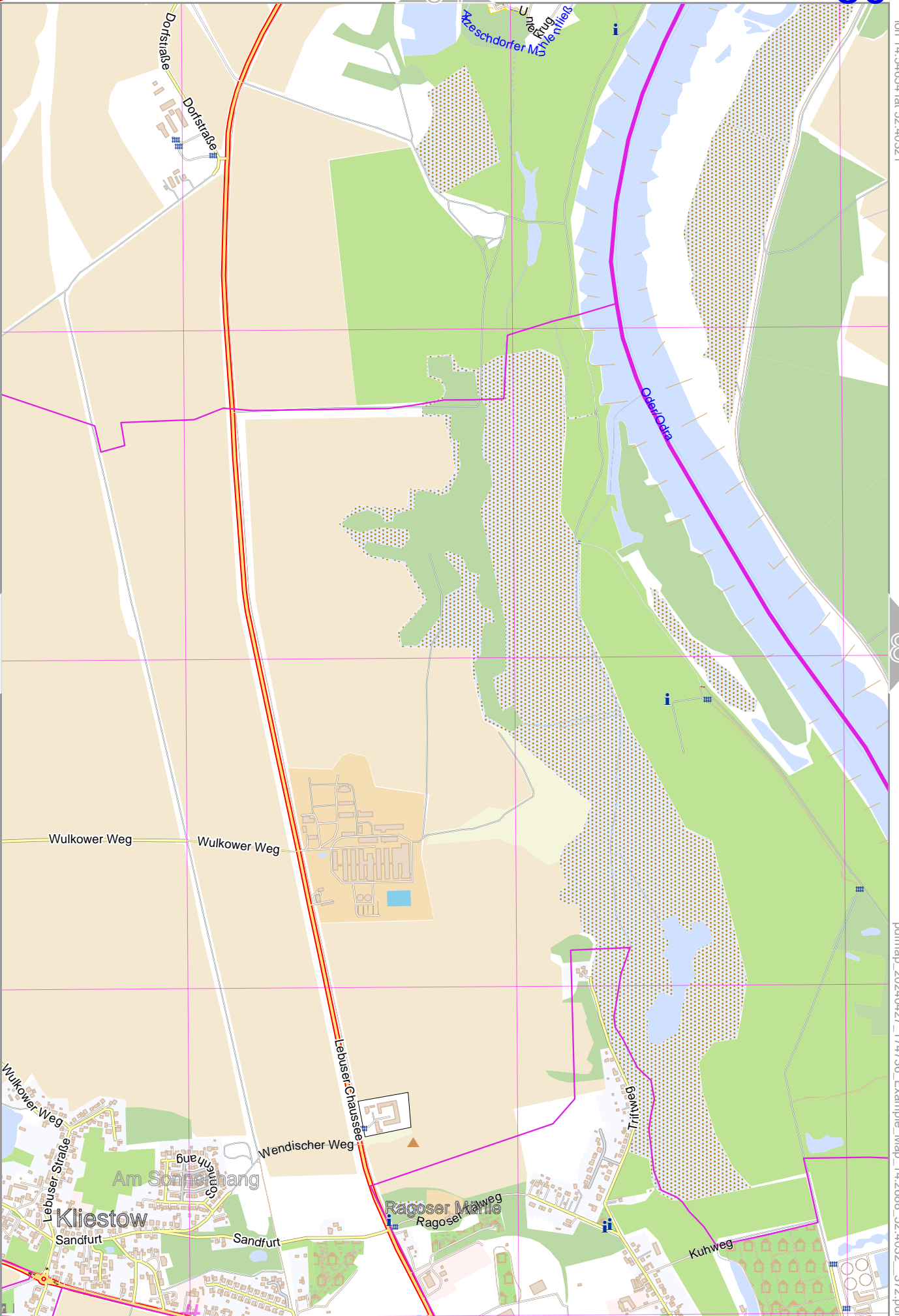
lon 14.54654 lat 52.40321

79

81

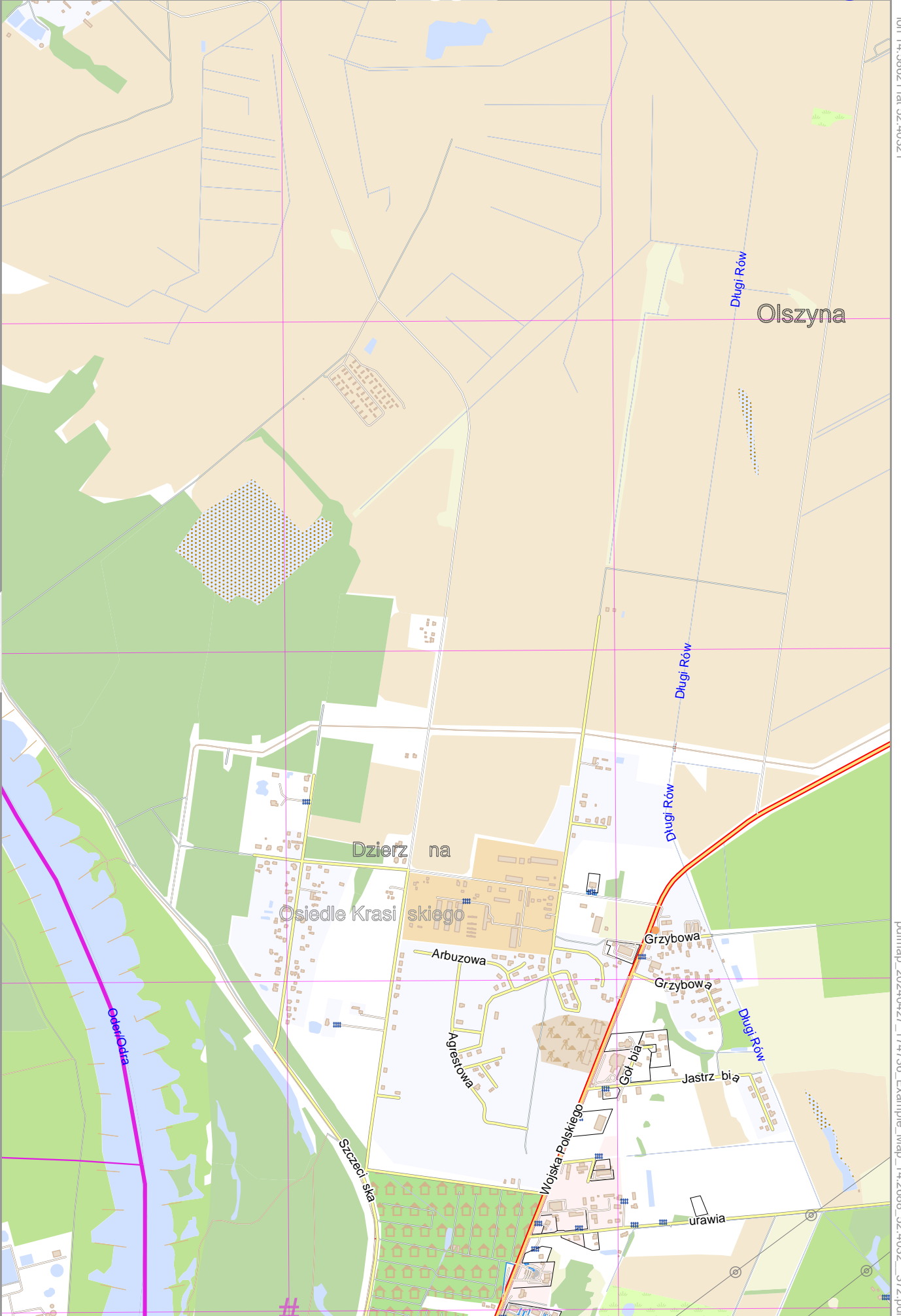
[lon 14.50687 lat 52.36722 [nom. scale = 1 / 150000

pdfmap_20240427_174736_Example_Map_14.2688_52.4032_372.pdf



UTM: 33 U easting 467.00 km northing 5802.00 km
UTM-Grid-width = 1000m

96



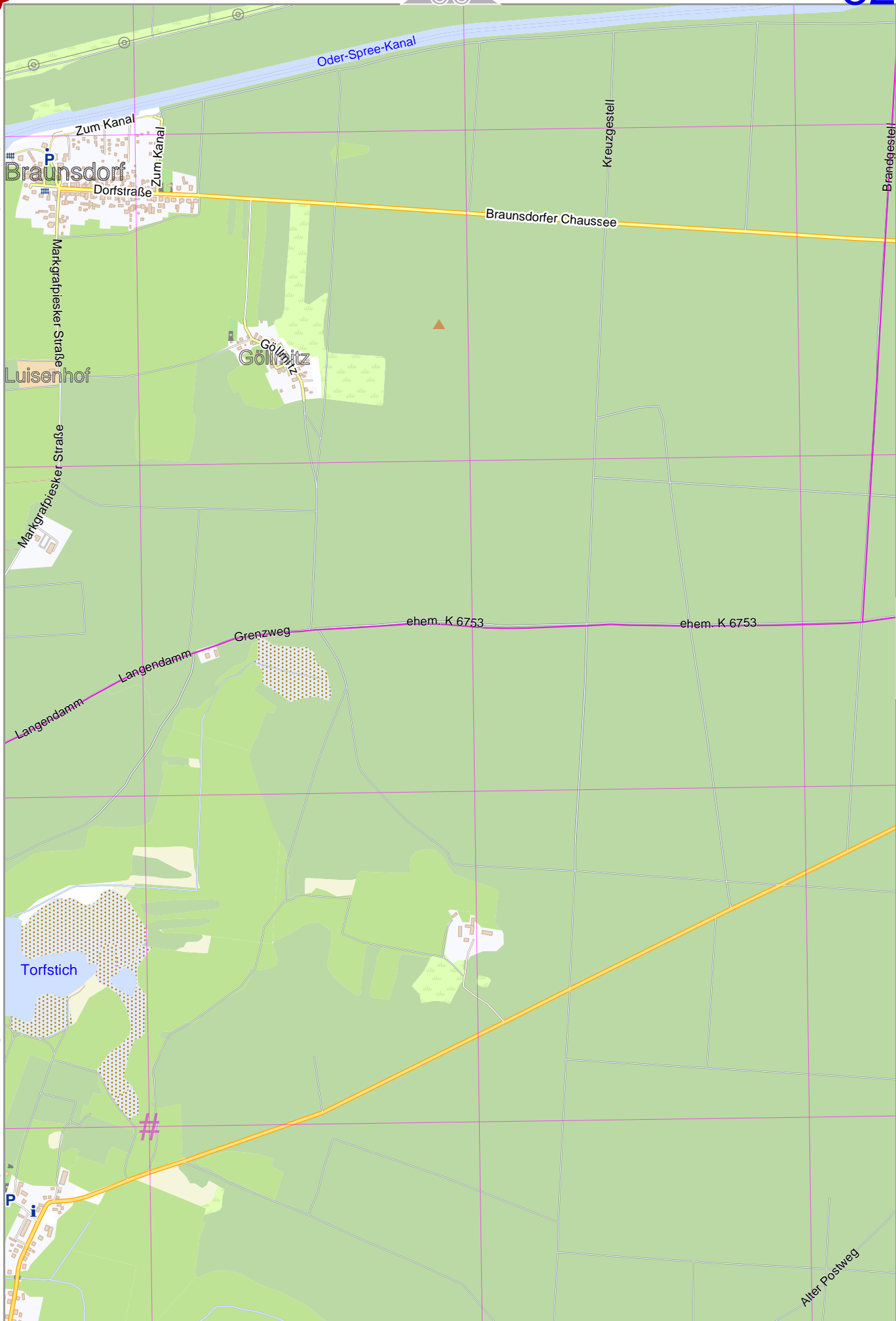


Map data © OpenStreetMap contributors

lon 13.95147 lat 52.33123 [nom. scale = 1 / 150000]

lon 13.99114 lat 52.36722

pdfmap_20240427_174736_Example_Map_14.2688_52.4032_372.pdf

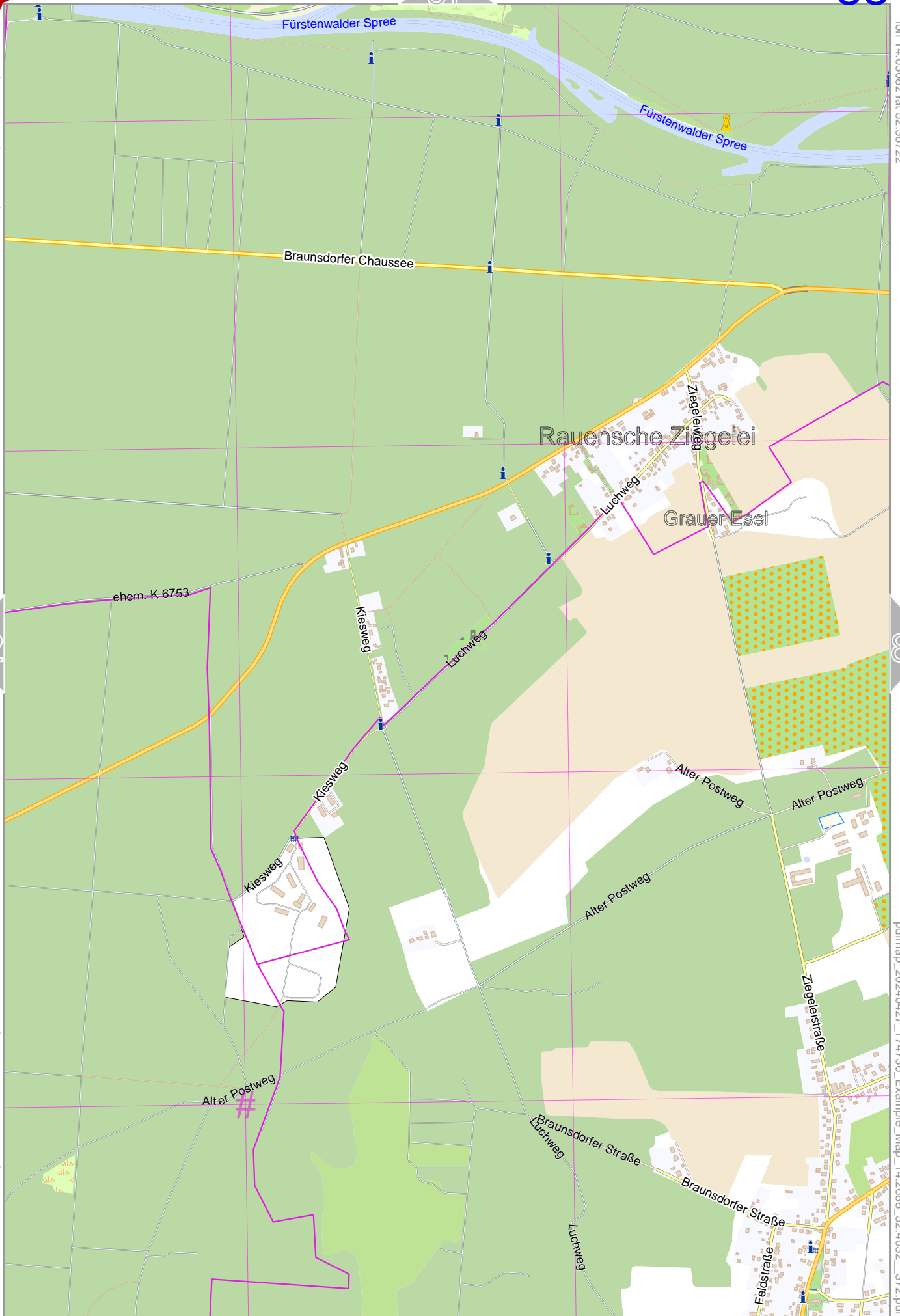


UTM: 33 U easting 429.00 km northing 5799.00 km
UTM-Grid-width = 1000m



Map data © OpenStreetMap contributors

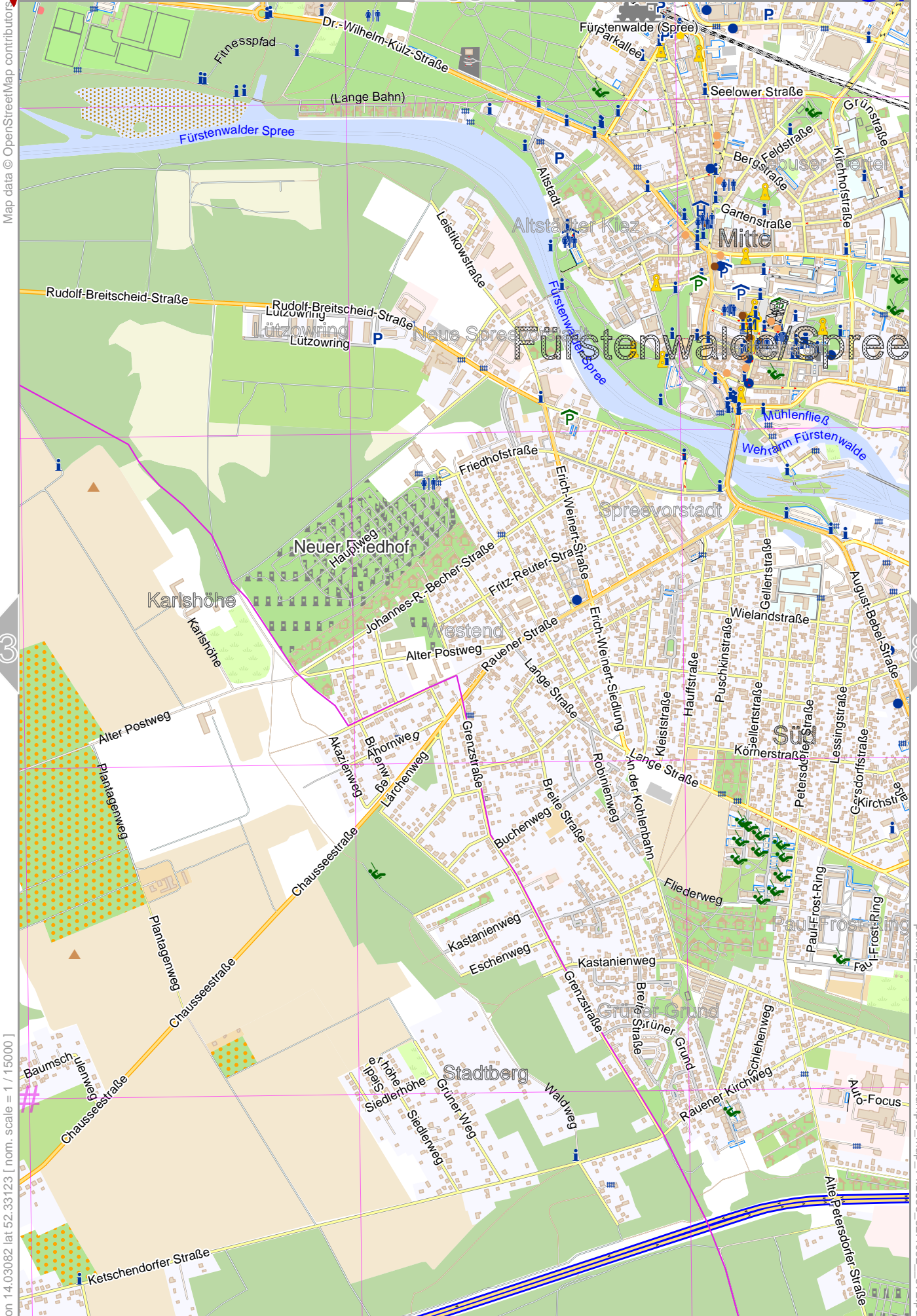
lon 14.03082 lat 52.36722



lon 13.99114 lat 52.33123 [nom. scale = 1 / 150000]

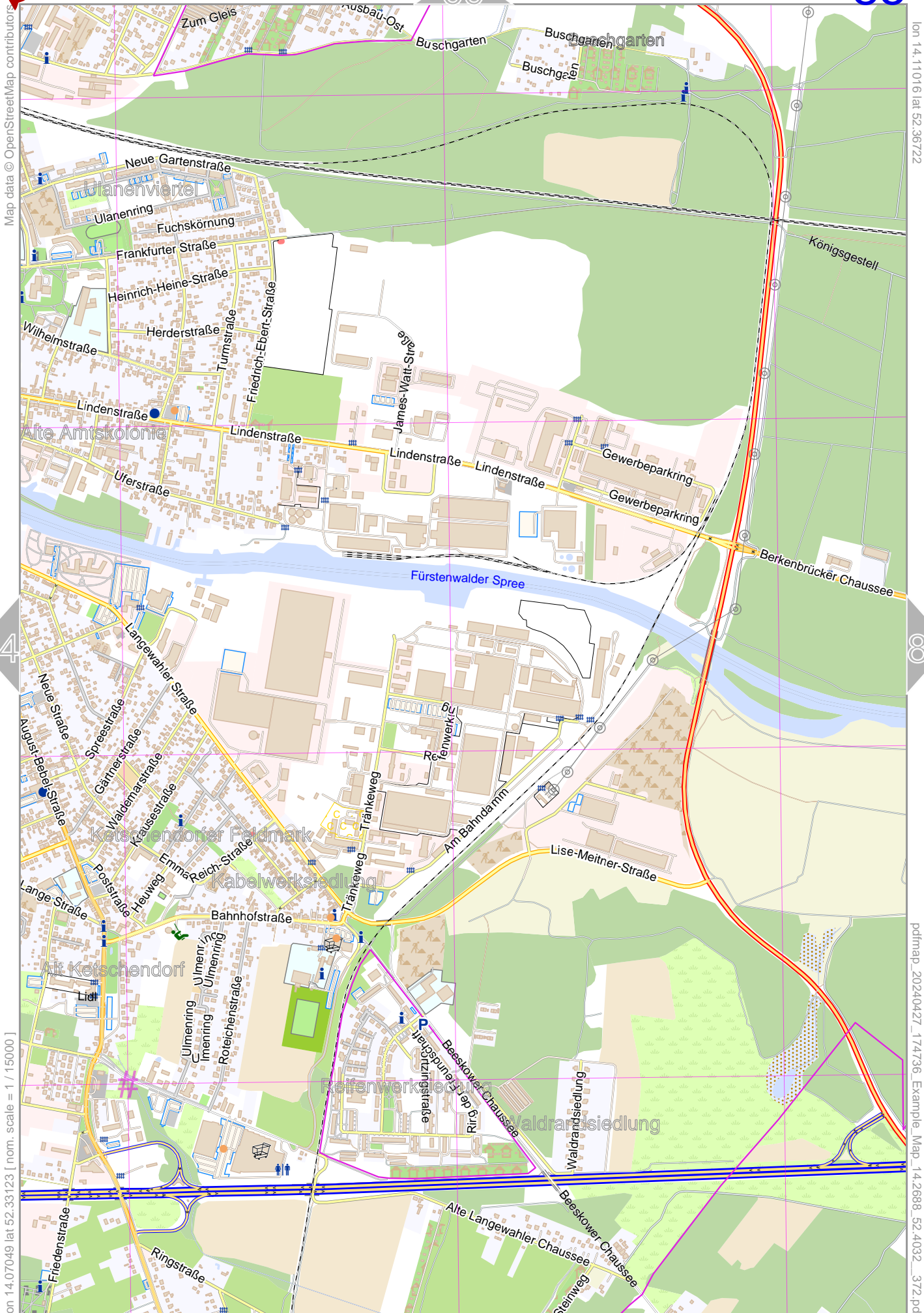
pdfmap_20240427_174736_Example_Map_14.2688_52.4032_372.pdf

UTM: 33 U easting 432.00 km northing 5799.00 km
UTM-Grid-width = 1000m



lon 14.03082 lat 52.33123 [nom. scale = 1 / 150000]

UTM: 33 U easting 434.00 km northing 5799.00 km
UTM-Grid-width = 1000m



Map data © OpenStreetMap contributors

lon 14.11016 lat 52.36722

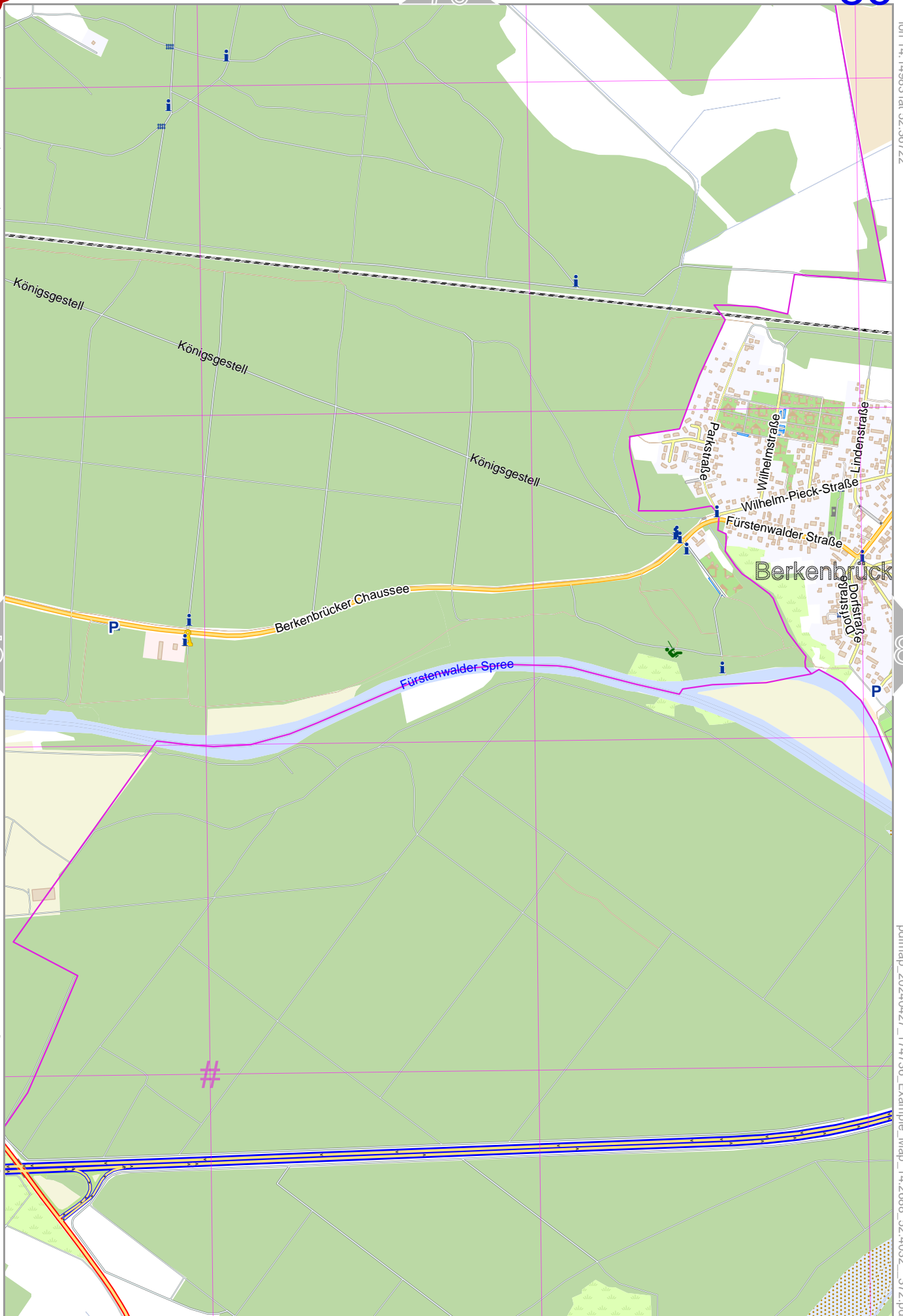
84

86

lon 14.07049 lat 52.33123 [nom. scale = 1 / 15000

pdfmap_20240427_174736_Example_Map_14.2688_52.4032_372.pdf

UTM: 33 U easting 437.00 km northing 5799.00 km
UTM-Grid-width = 1000m





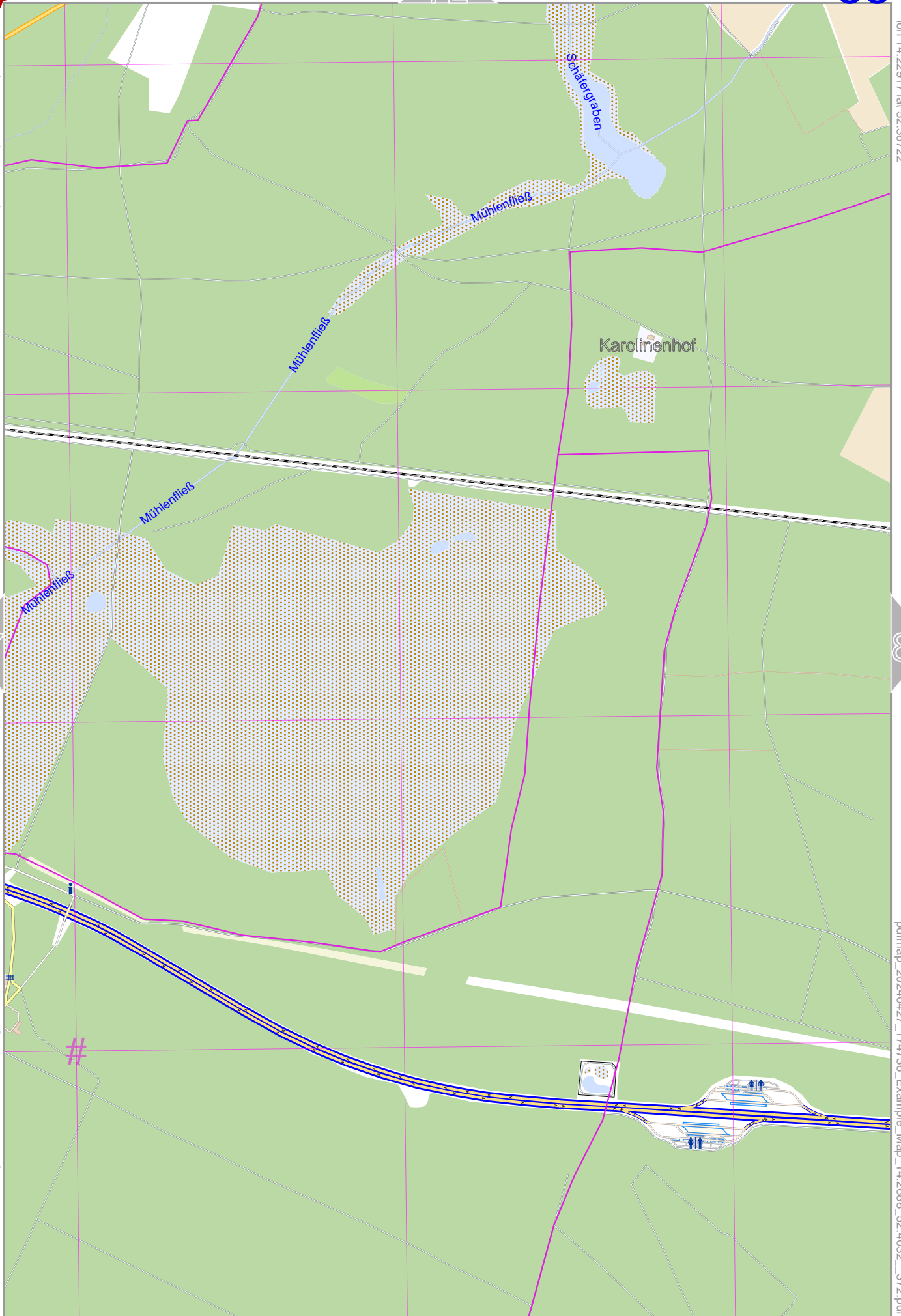
Map data © OpenStreetMap contributors

lon 14.18950 lat 52.36722

[lon 14.14983 lat 52.33123 [nom. scale = 1 / 150000]

pdfmap_20240427_174736_Example_Map_14.2688_52.4032_372.pdf

UTM: 33 U easting 443.00 km northing 5799.00 km
UTM-Grid-width = 1000m





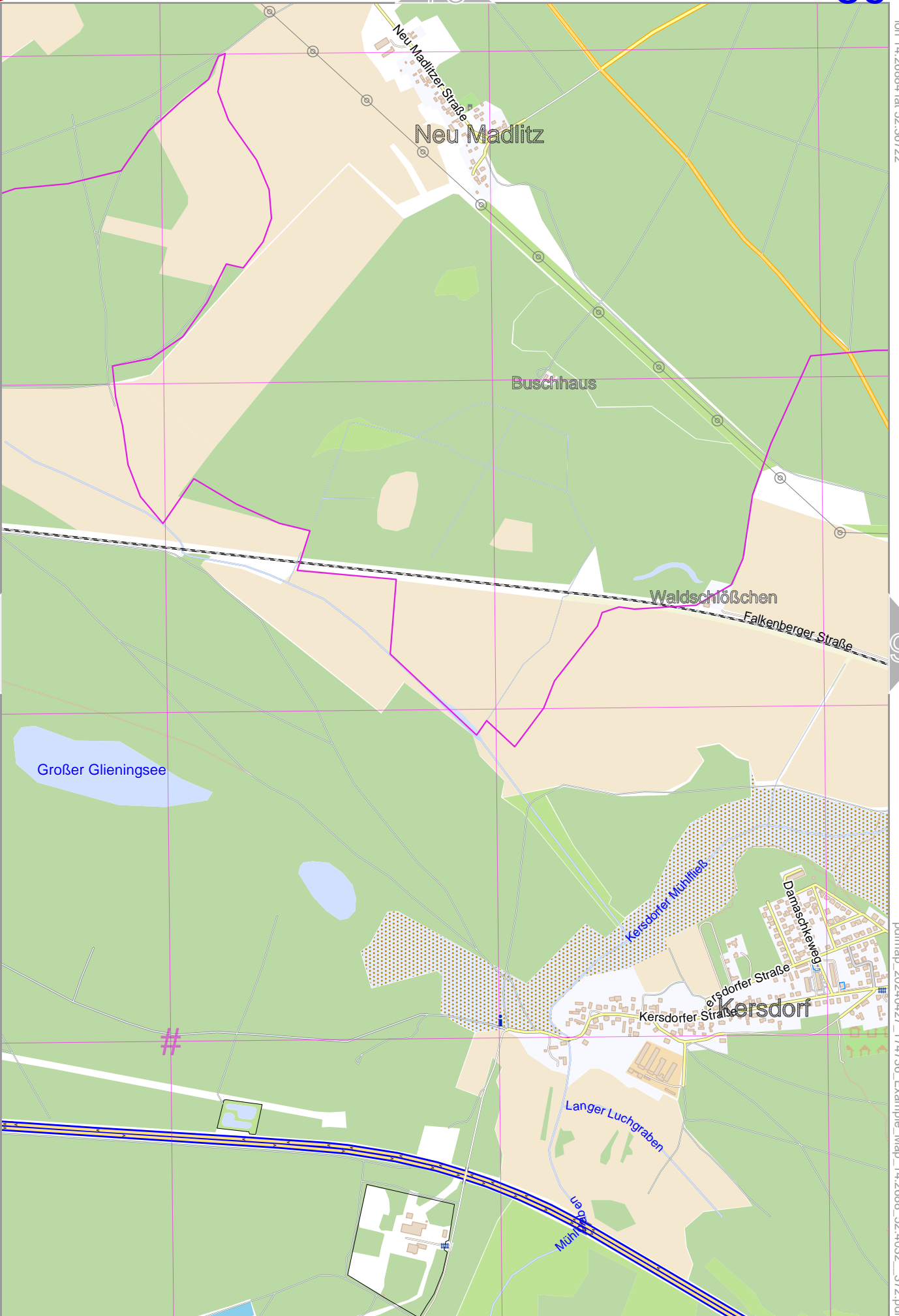
Map data © OpenStreetMap contributors

lon 14.26884 lat 52.36722



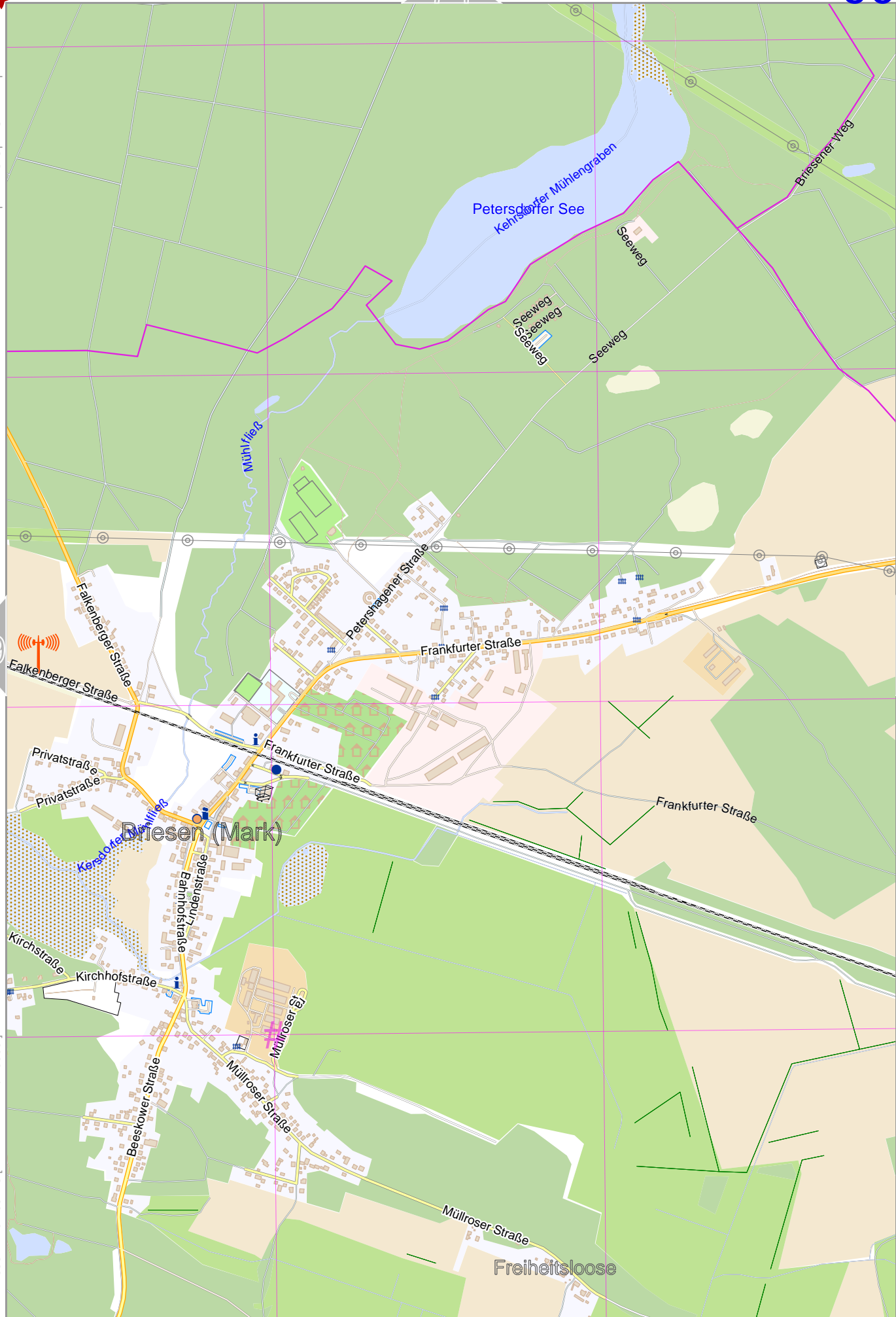
[lon 14.22917 lat 52.33123 [nom. scale = 1 / 150000]

pdfmap_20240427_174736_Example_Map_14.2688_52.4032_372.pdf



UTM: 33 U easting 448.00 km northing 5799.00 km
UTM-Grid-width = 1000m





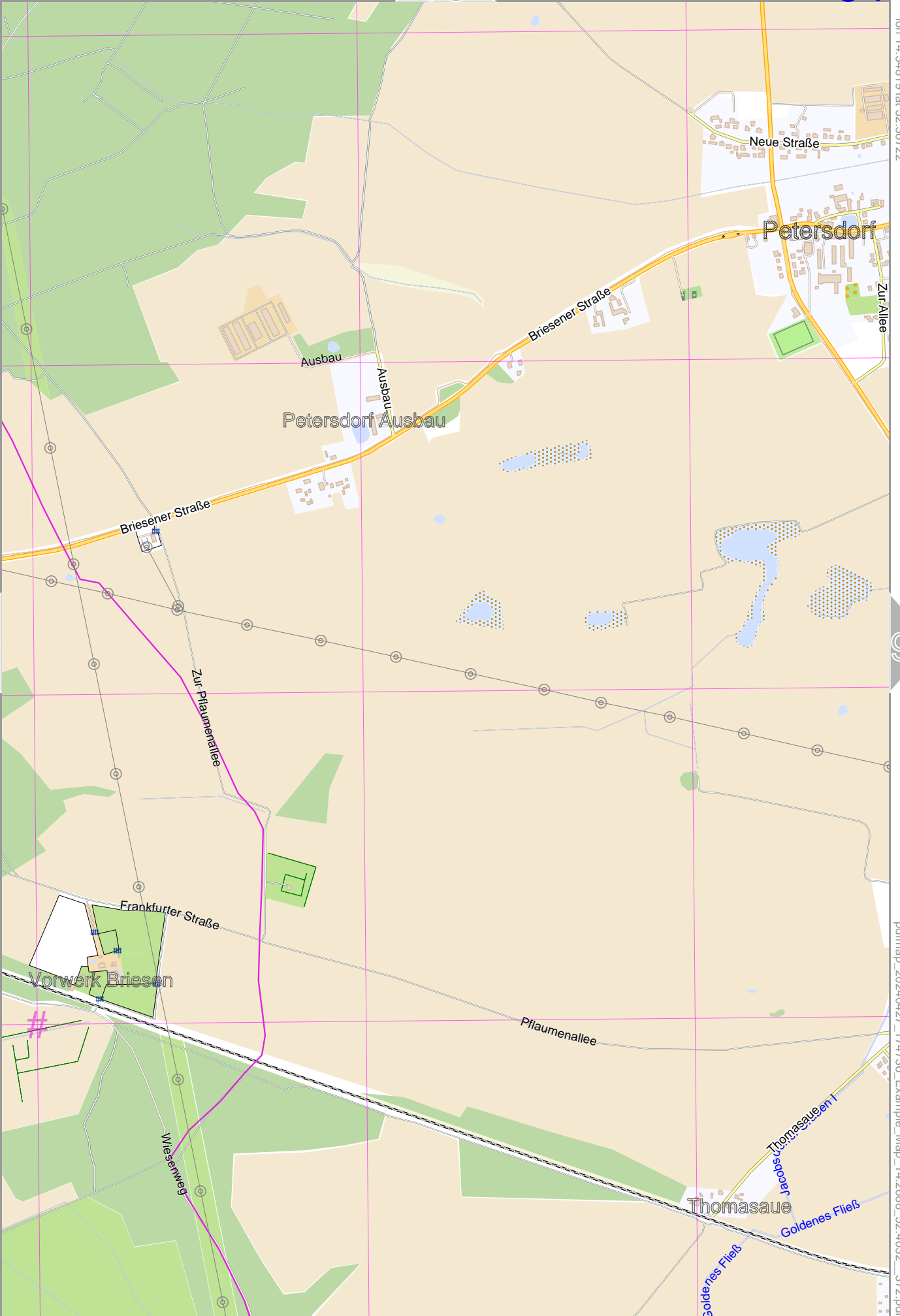


Map data © OpenStreetMap contributors

lon 14.34819 lat 52.36722

lon 14.30852 lat 52.33123 [nom. scale = 1 / 15000]

pdfmap_20240427_174736_Example_Map_14.2688_52.4032_372.pdf



UTM: 33 U easting 453.00 km northing 5799.00 km
UTM-Grid-width = 1000m



Map data © OpenStreetMap contributors

lon 14.38786 lat 52.36722

Sieversdorfer Straße

Goldenes Fließ

Goldenes Fließ

Goldenes Fließ

Goldenes Fließ

Goldenes Fließ

Jacobsdorfer Straße

Pillgramer Straße

Hauptstraße

Jacobsdorf

Dorfschule

Feldstraße

Jacobsdorfer Graben I

Bahnstraße

Bahnhof

Bahnstraße

lon 14.34819 lat 52.33123 [nom. scale 1 = 150000

pdfmap_20240427_174736_Example_Map_14.2688_52.4032_372.pdf

UTM: 33 U easting 456.00 km northing 5799.00 km
UTM-Grid-width = 1000m



Map data © OpenStreetMap contributors

lon 14.42753 lat 52.36722

92

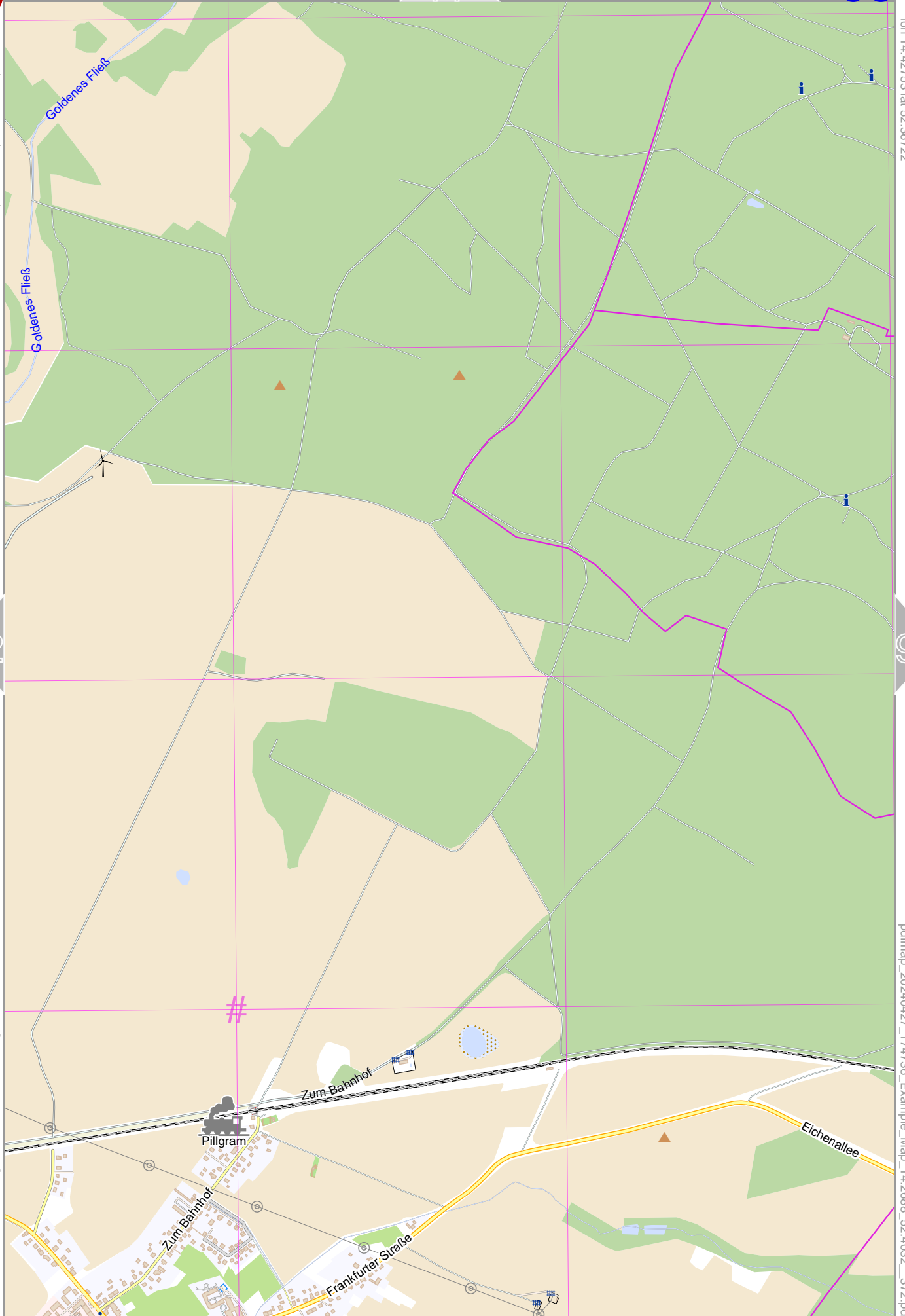
94

[lon 14.38786 lat 52.33123 [nom. scale = 1 / 150000]

pdfmap_20240427_174736_Example_Map_14.2688_52.4032_372.pdf

UTM: 33 U easting 459.00 km northing 5799.00 km
UTM-Grid-width = 1000m

109





Map data © OpenStreetMap contributors

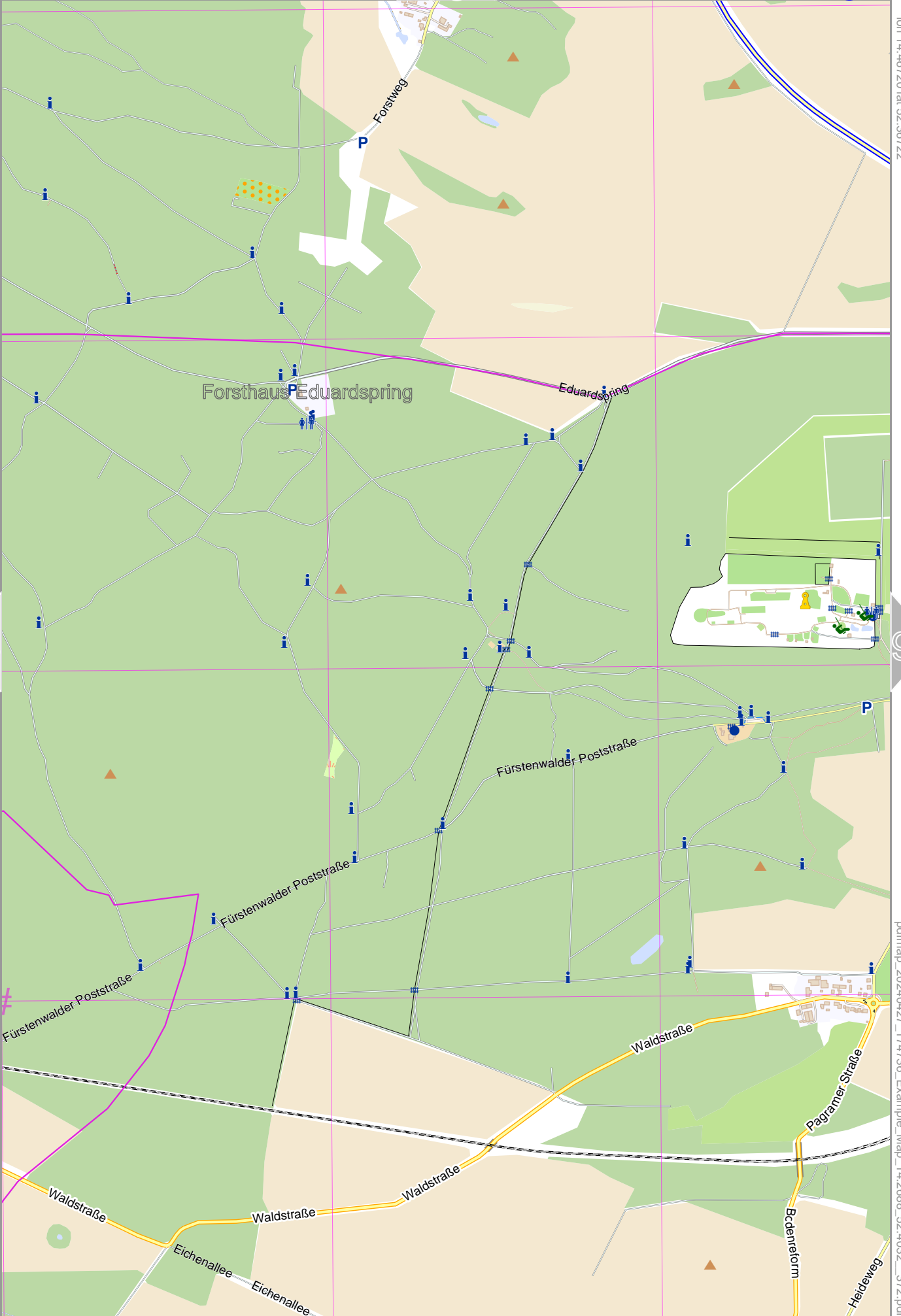
lon 14.46720 lat 52.36722

93

95

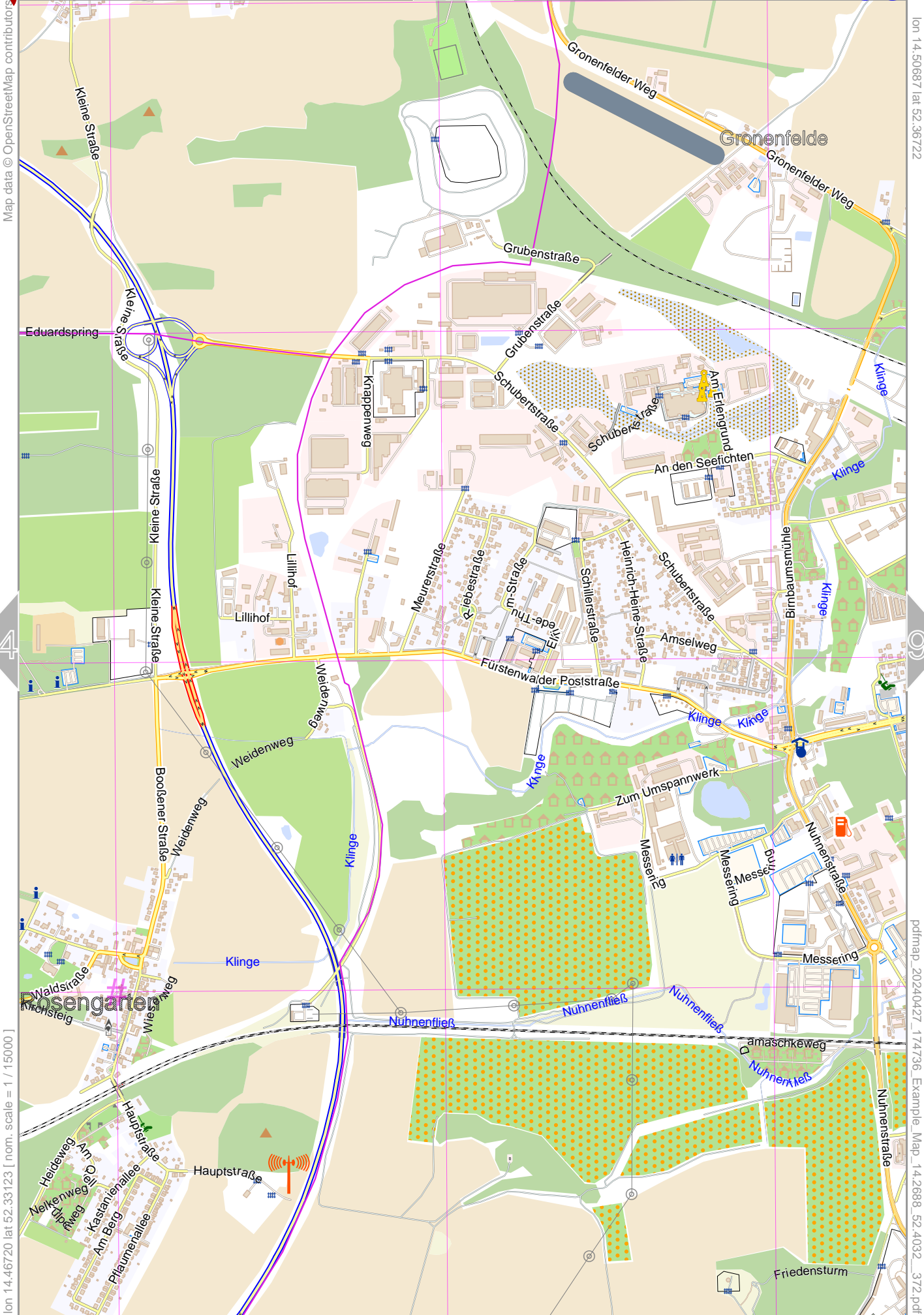
lon 14.42769 lat 52.33123 [nom. scale = 1 / 15000]

pdfmap_20240427_174736_Example_Map_14.2688_52.4032_372.pdf



UTM: 33 U easting 461.00 km northing 5799.00 km
UTM-Grid-width = 1000m

110



Map data © OpenStreetMap contributors

lon 14.50687 lat 52.36722

[lon 14.46720 lat 52.33123] nom. scale = 1 / 150000

pdfmap_20240427_174736_Example_Map_14.2688_52.4032_372.pdf

UTM: 33 U easting 464.00 km northing 5799.00 km
UTM-Grid-width = 1000m



www.milvusmap.eu

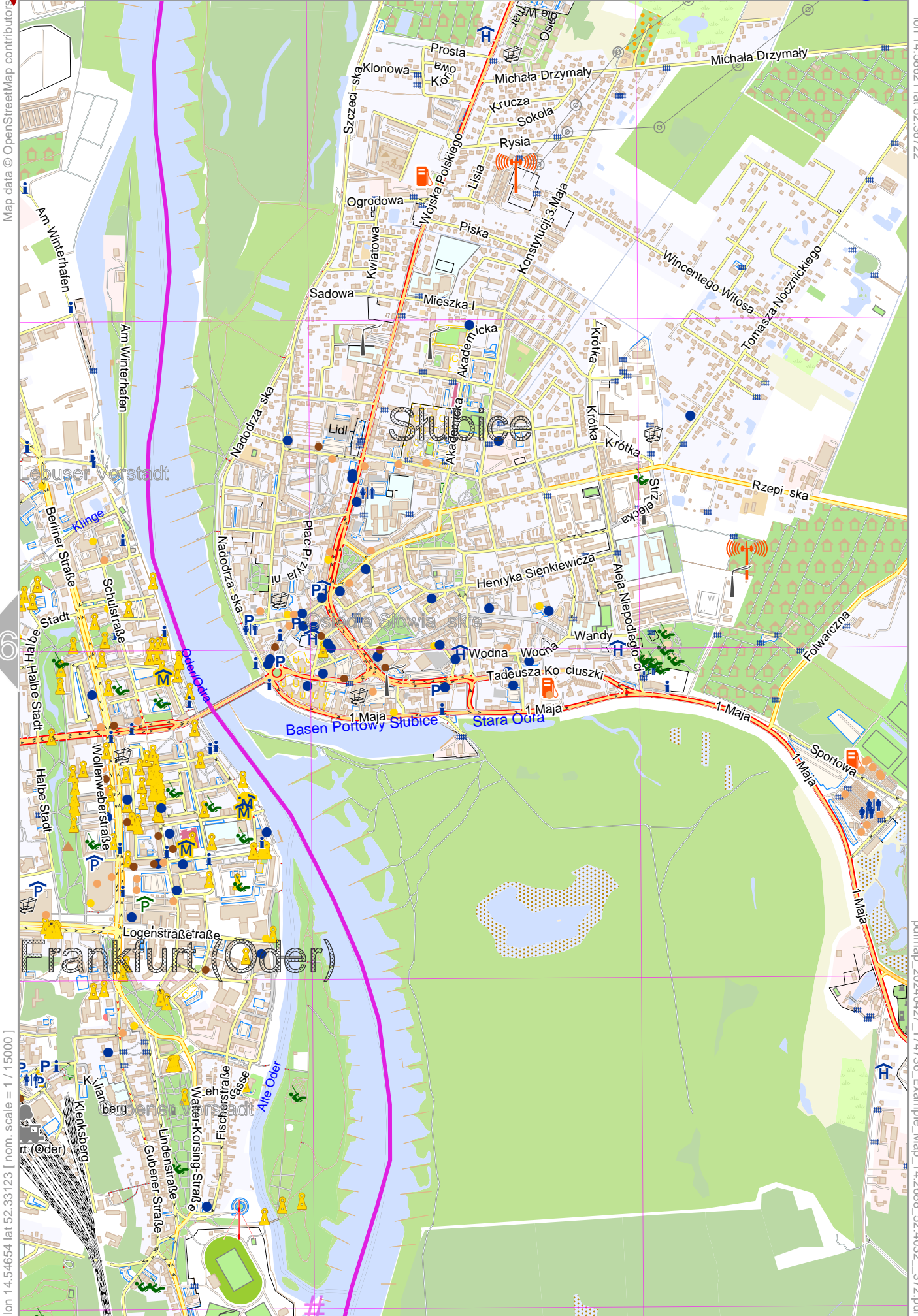




Map data © OpenStreetMap contributors

lon 14.50687 lat 52.33123 [nom. scale = 1 / 150000]

UTM: 33 U easting 467.00 km northing 5798.00 km
UTM-Grid-width = 1000m



Map data © OpenStreetMap contributors

lon 14.58621 lat 52.36722

[lon 14.54654 lat 52.33123] nom. scale = 1 / 150000

pdfmap_20240427_174736_Example_Map_14.2688_52.4032_372.pdf

UTM: 33 U easting 470.00 km northing 5798.00 km
UTM-Grid-width = 1000m

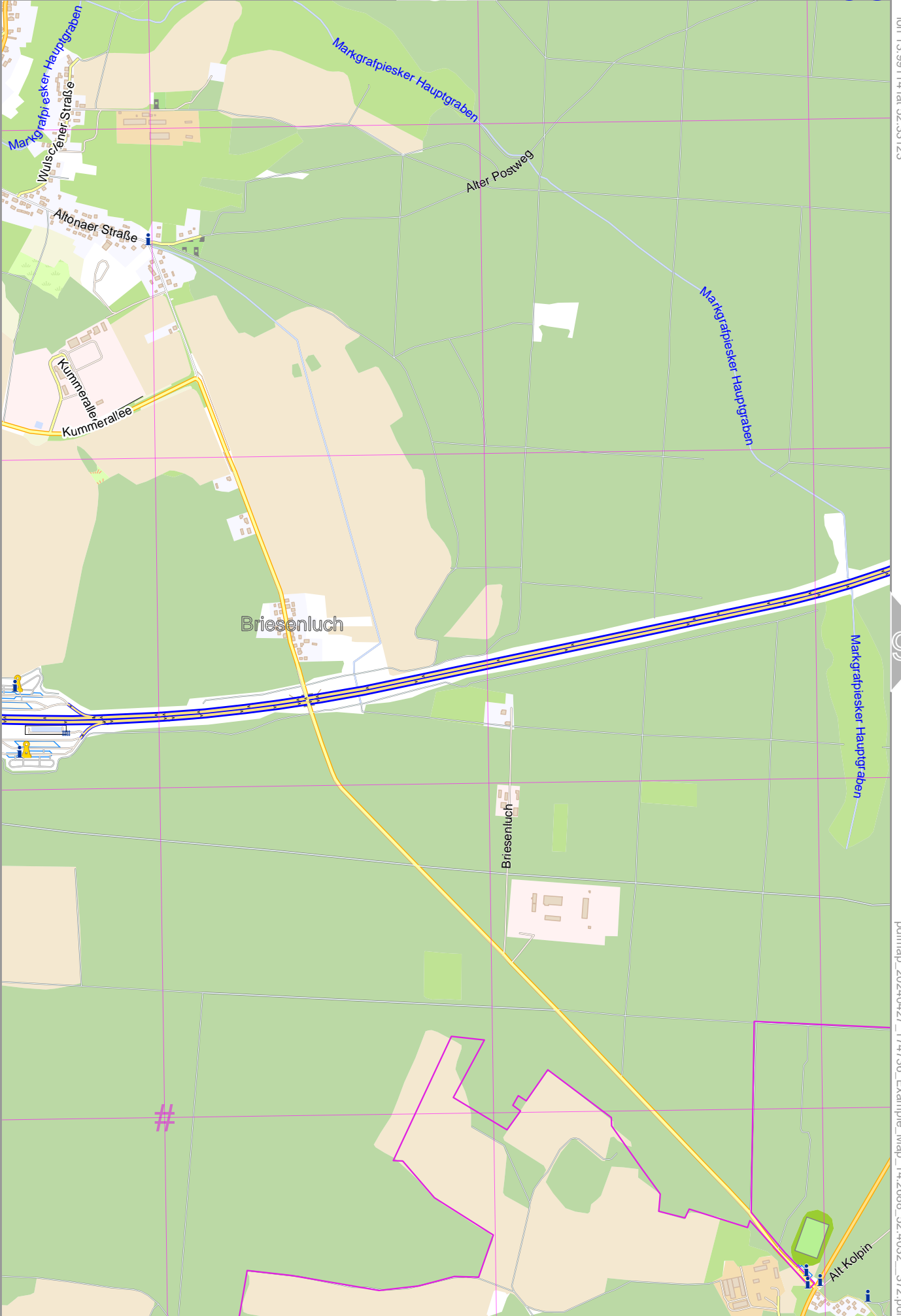


Map data © OpenStreetMap contributors

lon 13.99114 lat 52.33123

[lon 13.95147 lat 52.29524] nom. scale = 1 / 150000

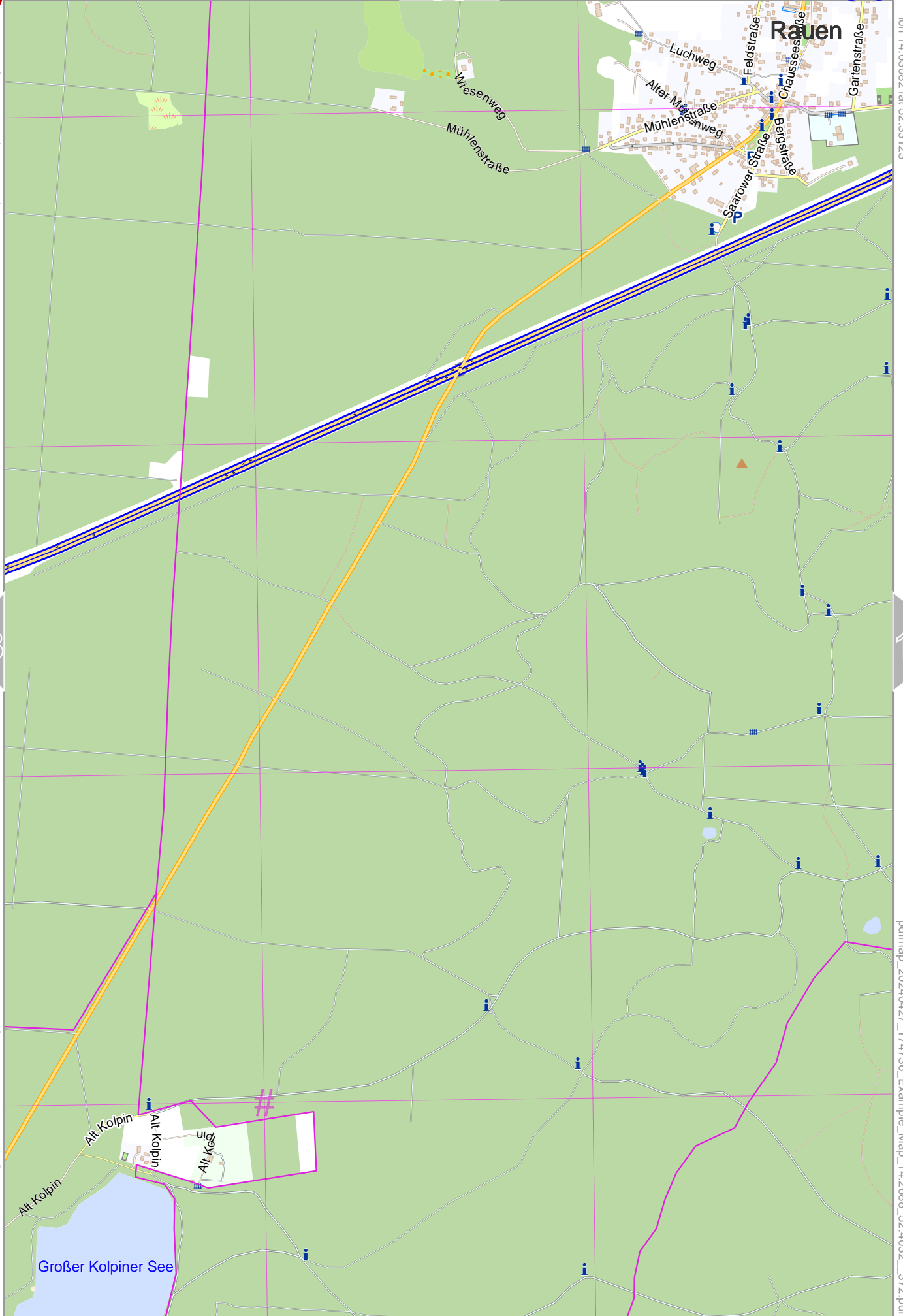
pdfmap_20240427_174736_Example_Map_14.2688_52.4032_372.pdf





Map data © OpenStreetMap contributors

lon 14.03082 lat 52.33123



[lon 13.99114 lat 52.29524] nom. scale = 1 / 150000

pdfmap_20240427_174736_Example_Map_14.2688_52.4032_372.pdf

UTM: 33 U easting 432.00 km northing 5795.00 km
UTM-Grid-width = 1000m

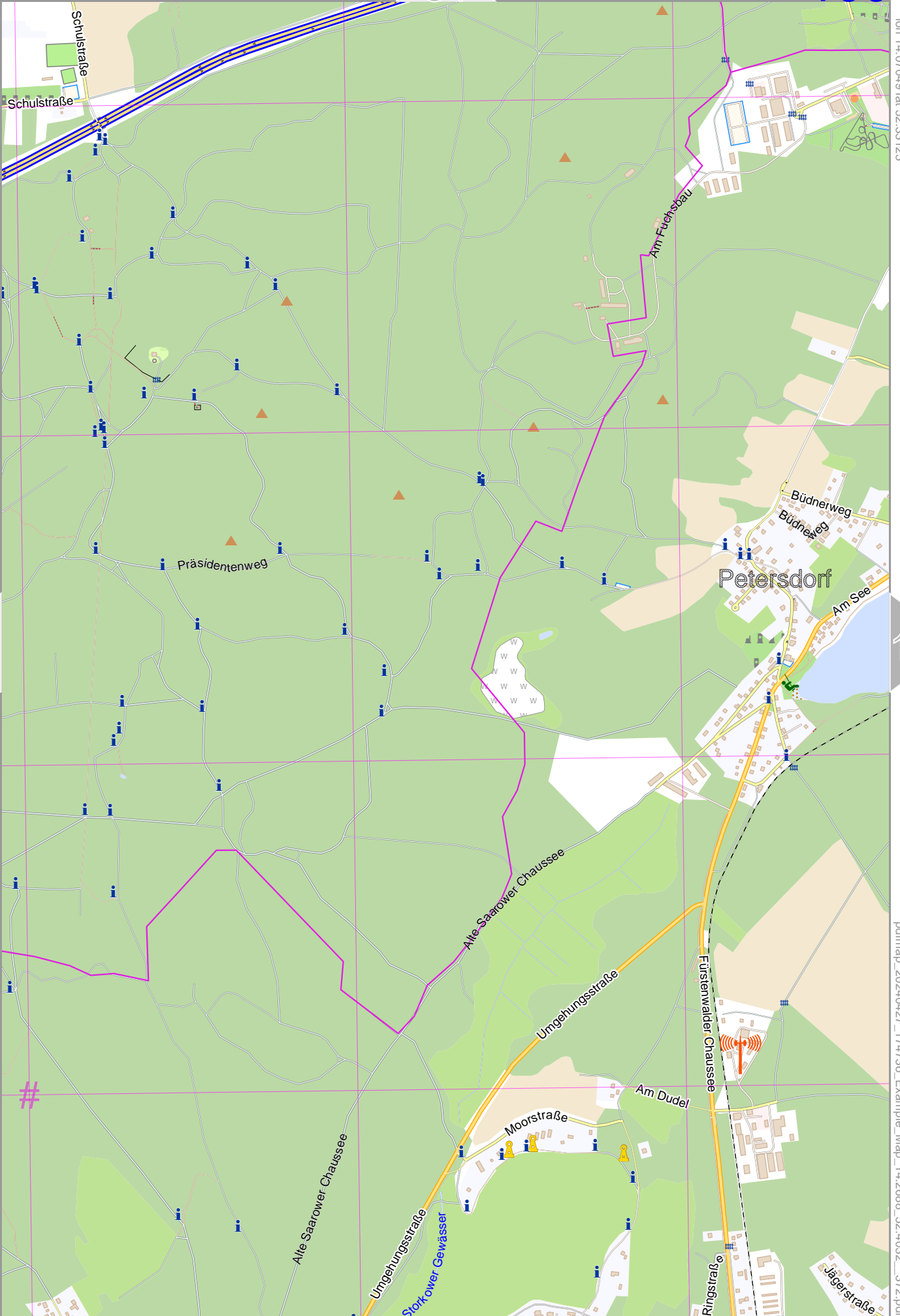


Map data © OpenStreetMap contributors

lon 14.07049 lat 52.33123

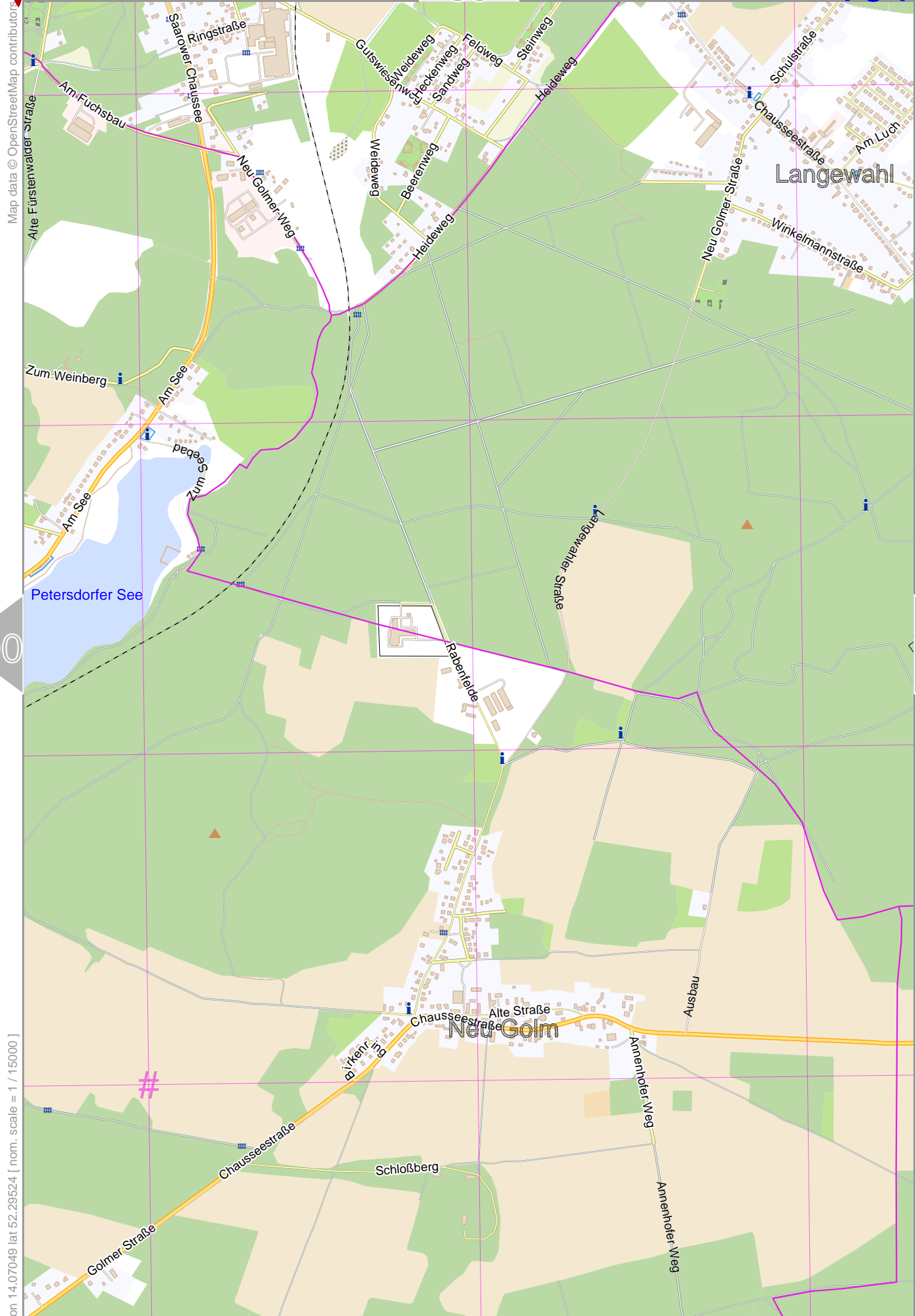


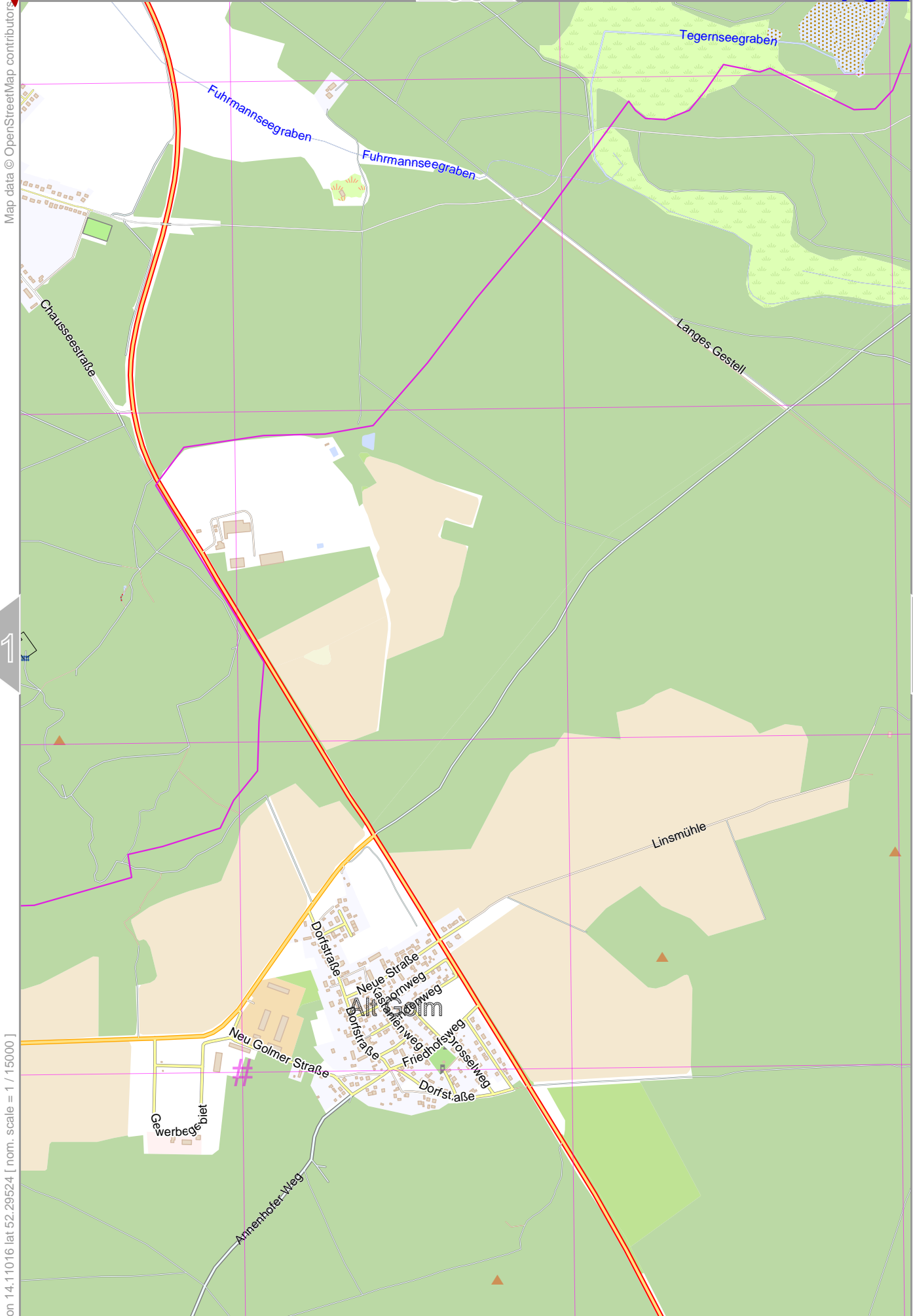
[lon 14.03082 lat 52.29524 [nom. scale = 1 / 150000]



pdfmap_20240427_174736_Example_Map_14.2688_52.4032_372.pdf

UTM: 33 U easting 434.00 km northing 5795.00 km
UTM-Grid-width = 1000m

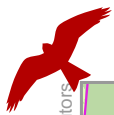




lon 14.11016 lat 52.29524 [nom. scale = 1 / 150000]

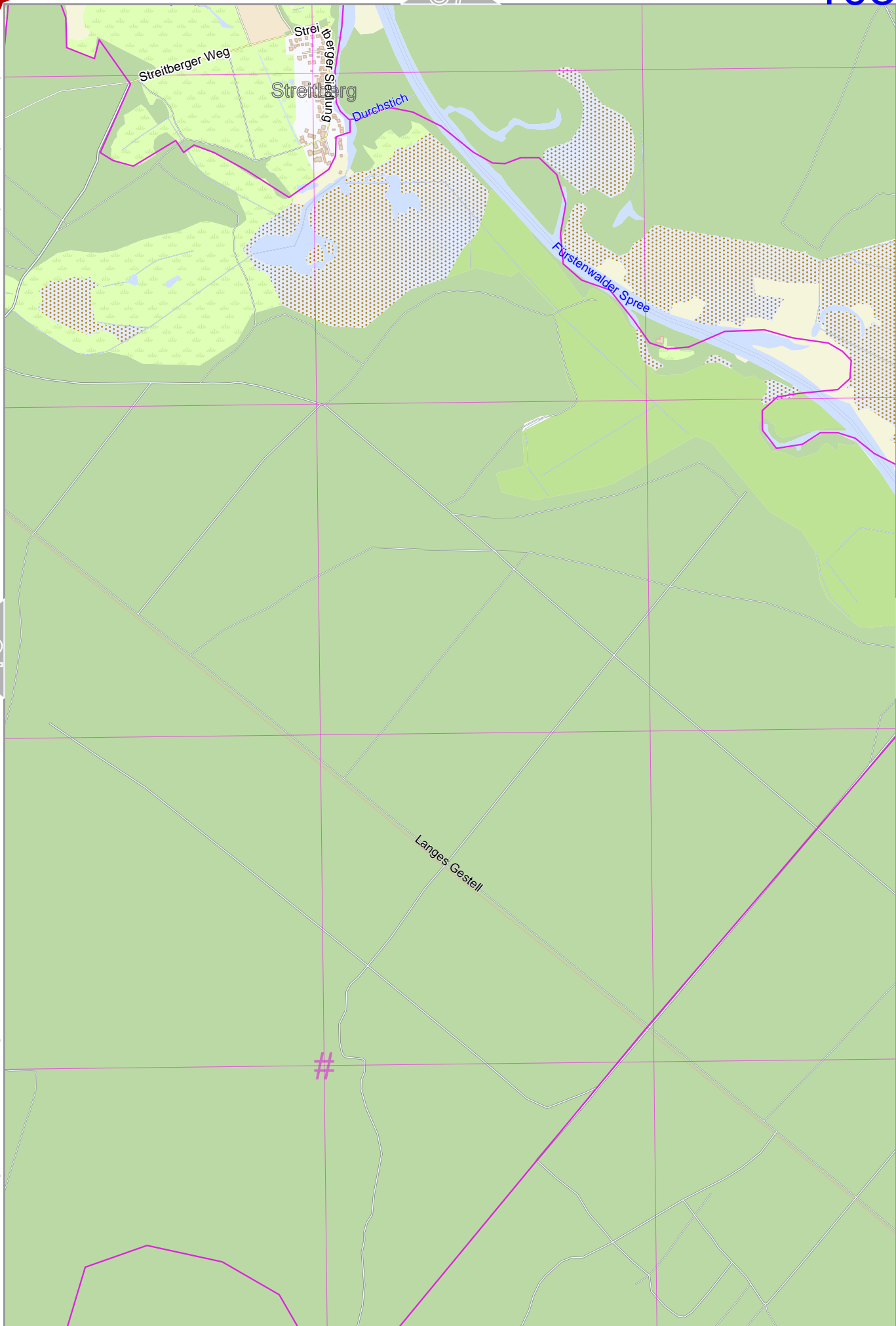
lon 14.14983 lat 52.33123

pdfmap_20240427_174736_Example_Map_14.2688_52.4032_372.pdf



Map data © OpenStreetMap contributors

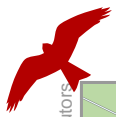
lon 14.18950 lat 52.33123



[lon 14.14983 lat 52.29524 [nom. scale = 1 / 150000]

pdfmap_20240427_174736_Example_Map_14.2688_52.4032_372.pdf

UTM: 33 U easting 443.00 km northing 5795.00 km
UTM-Grid-width = 1000m

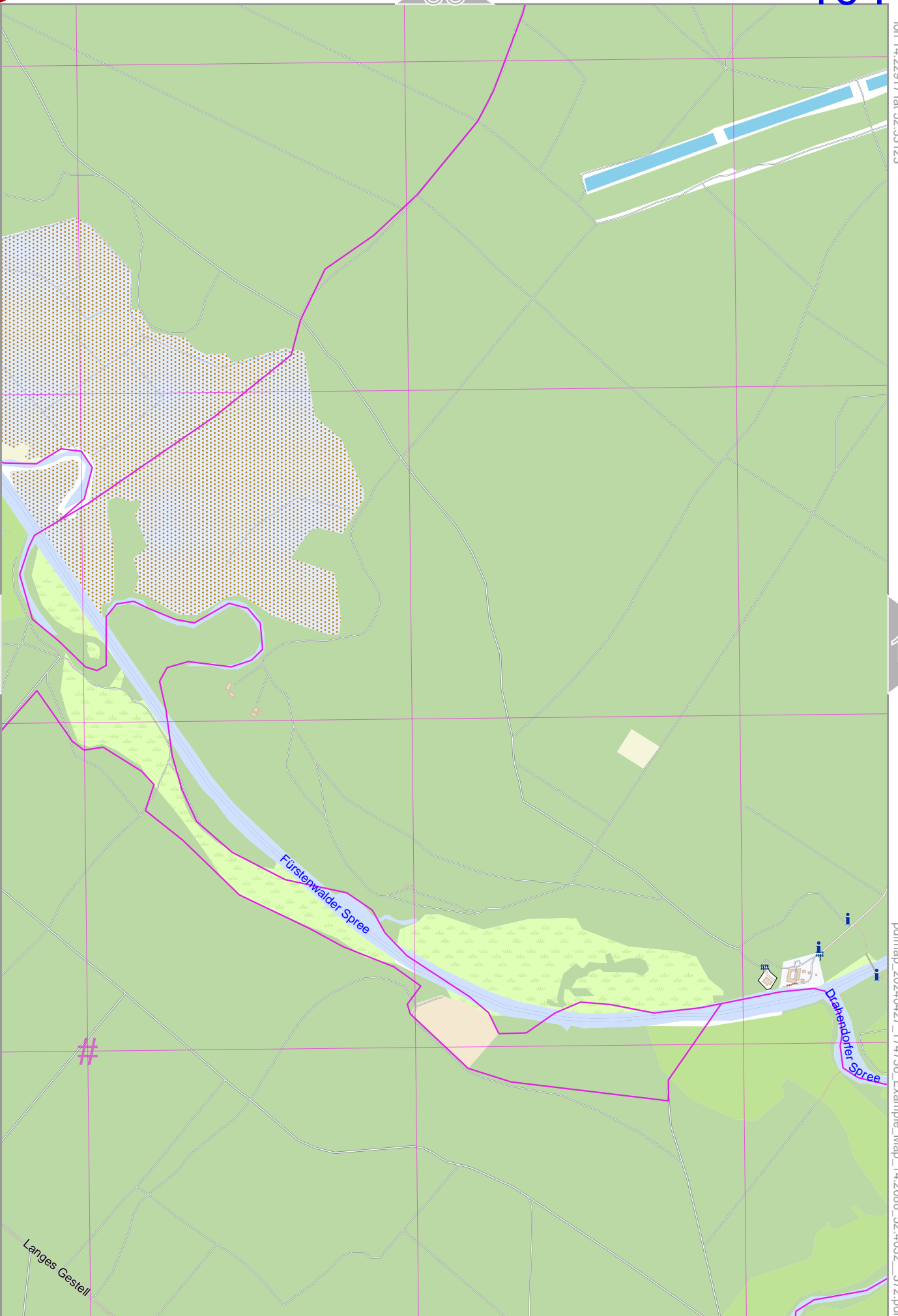


Map data © OpenStreetMap contributors

lon 14.22917 lat 52.33123

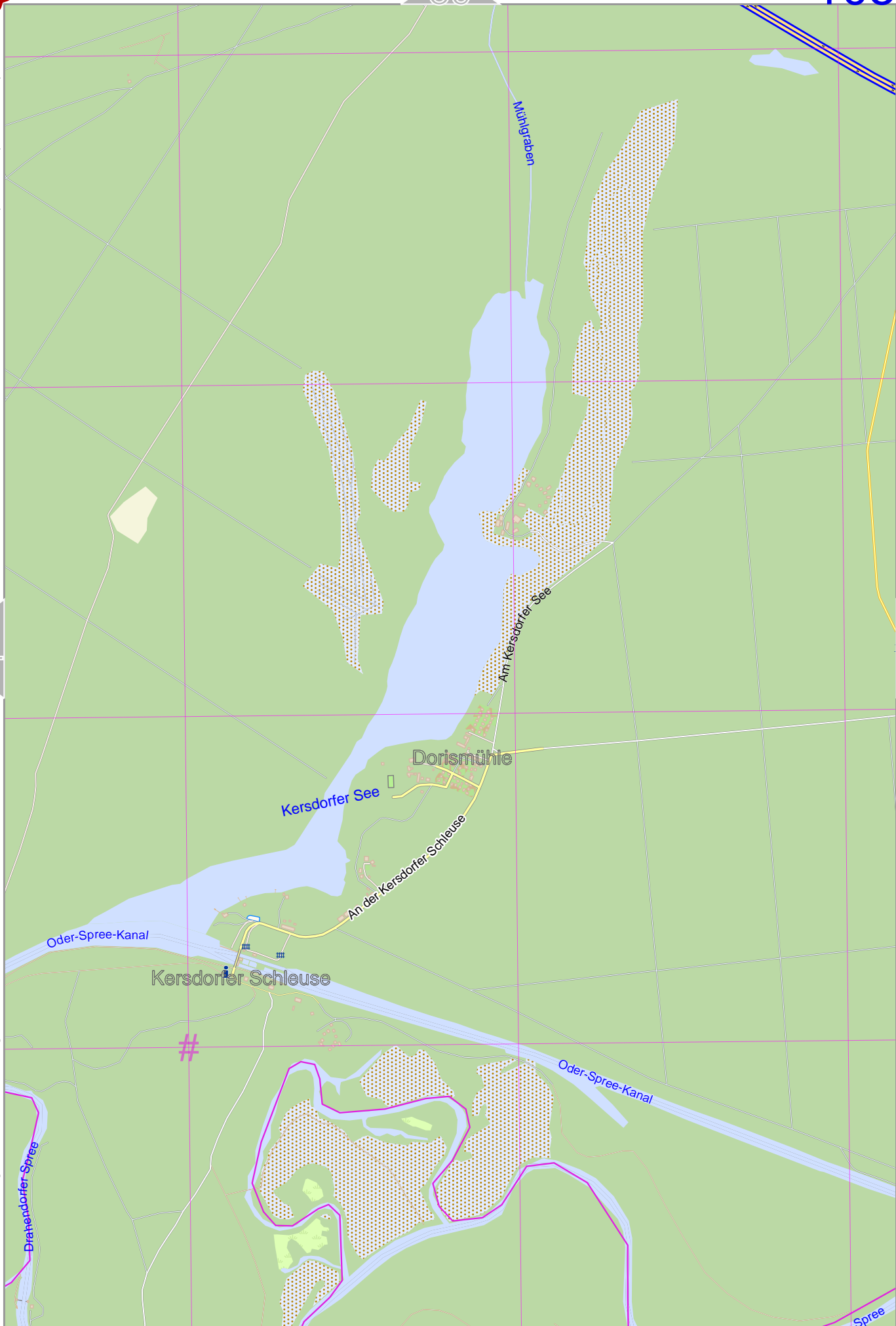
[lon 14.18950 lat 52.29524] nom. scale = 1 / 150000

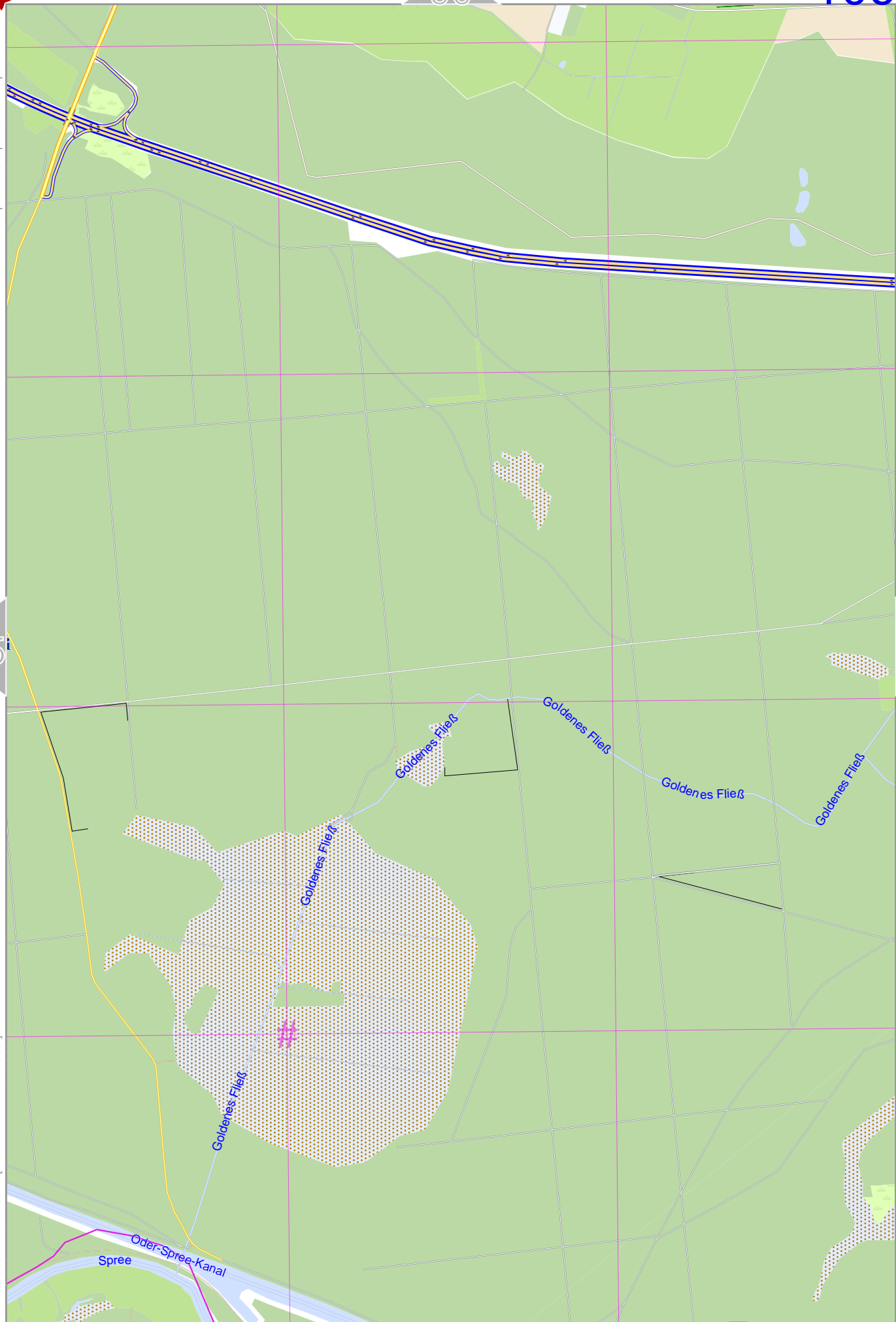
pdfmap_20240427_174736_Example_Map_14.2688_52.4032_372.pdf



#

Langes Gestell

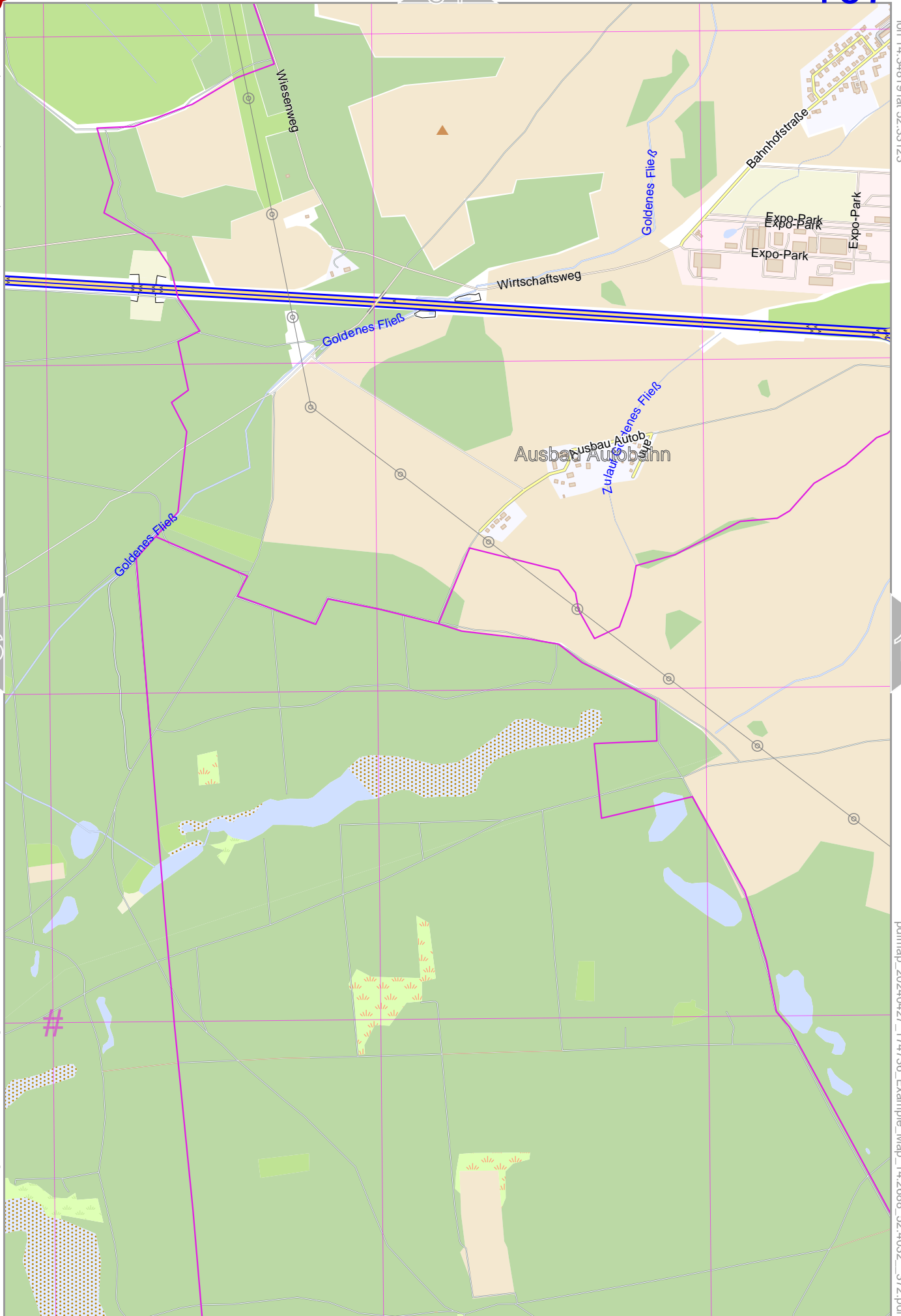






Map data © OpenStreetMap contributors

lon 14.34819 lat 52.33123



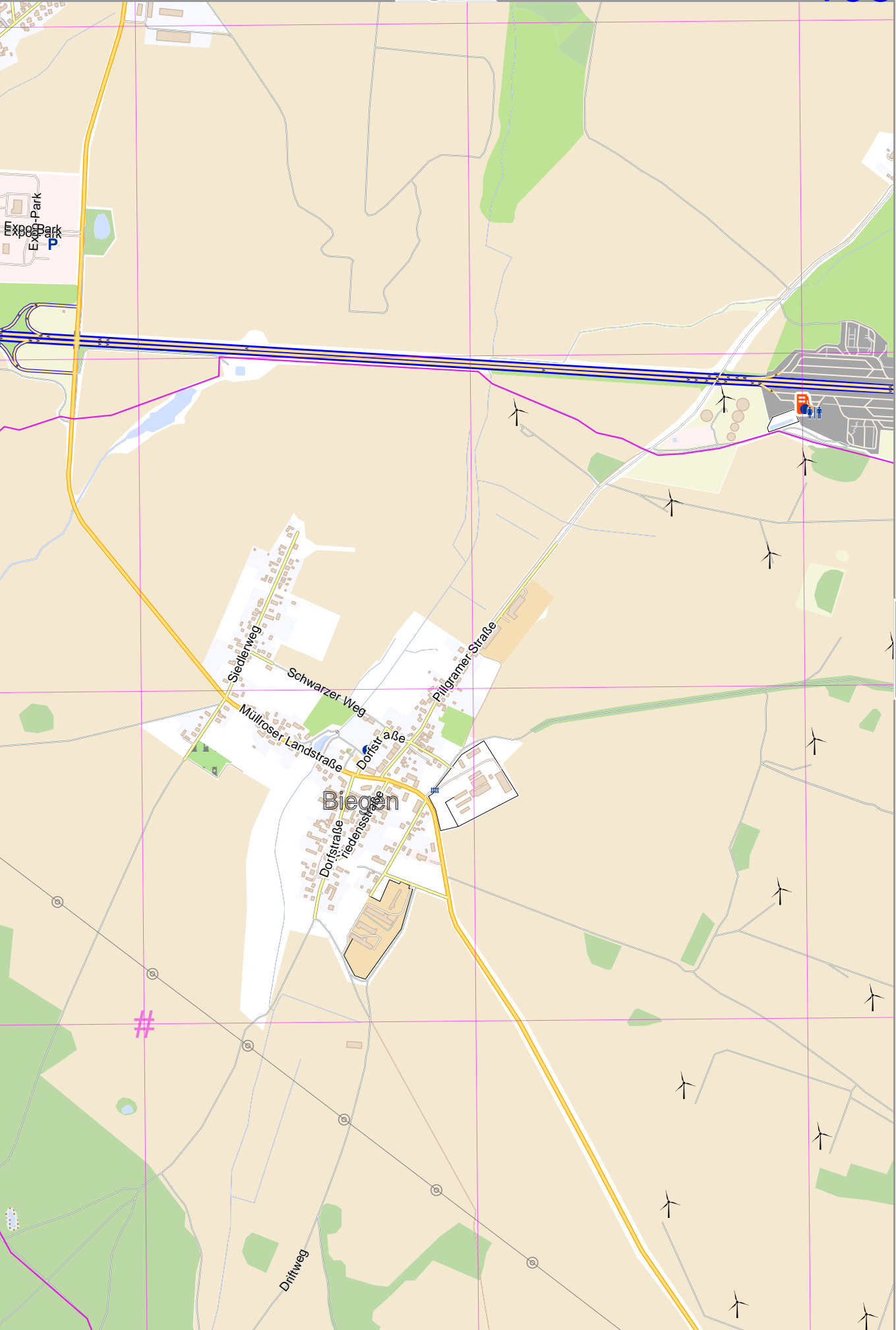
lon 14.30852 lat 52.29524 [nom. scale = 1 / 150000]

pdfmap_20240427_174736_Example_Map_14.2688_52.4032_372.pdf



Map data © OpenStreetMap contributors

lon 14.38786 lat 52.33123



[lon 14.34819 lat 52.29524] [nom. scale = 1 / 150000]

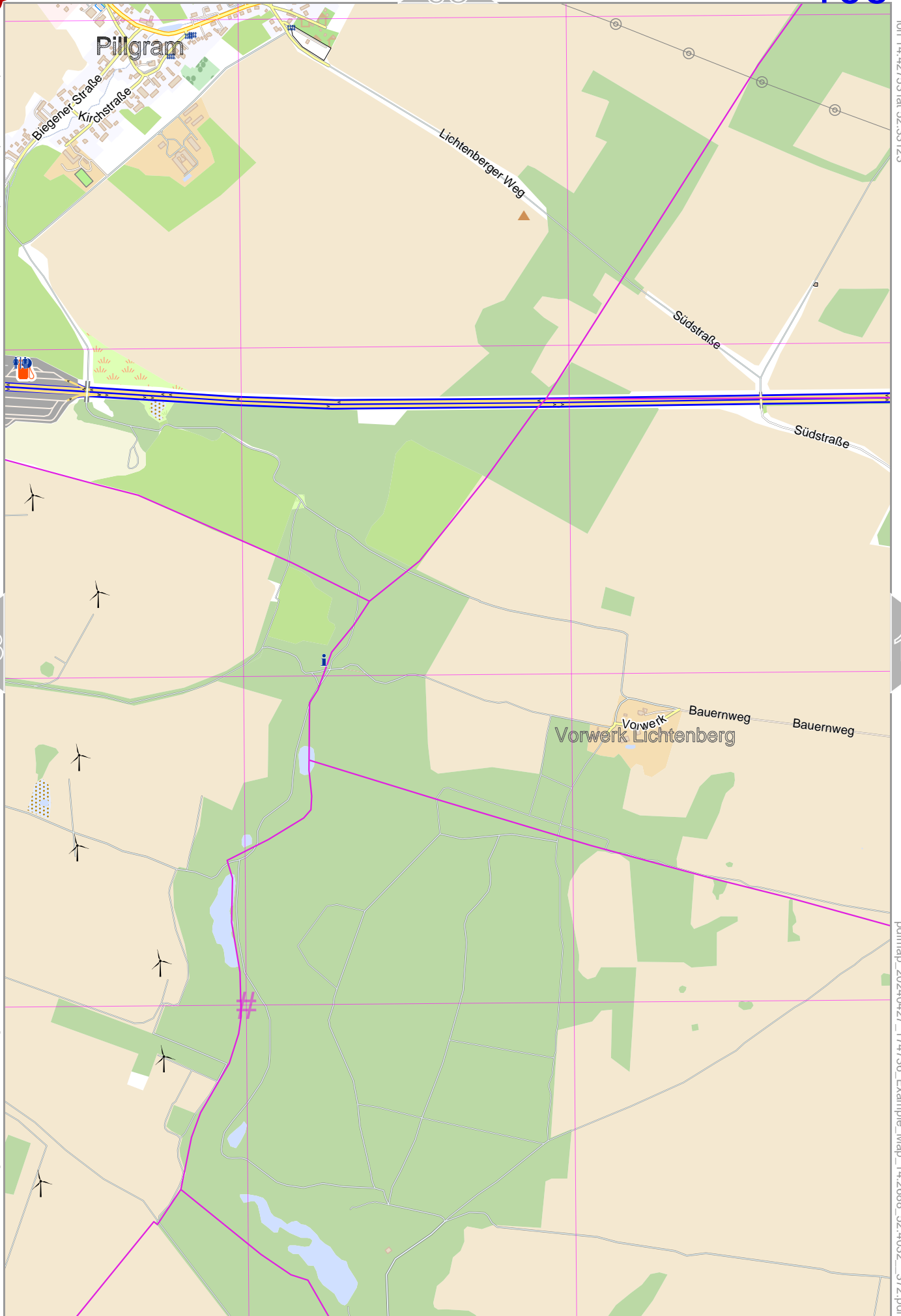
pdfmap_20240427_174736_Example_Map_14.2688_52.4032_372.pdf

UTM: 33 U easting 456.00 km northing 5795.00 km
UTM-Grid-width = 1000m



Map data © OpenStreetMap contributors

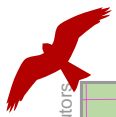
lon 14.42753 lat 52.33123



lon 14.38786 lat 52.29524 [nom. scale = 1 / 150000]

pdfmap_20240427_174736_Example_Map_14.2688_52.4032_372.pdf

UTM: 33 U easting 459.00 km northing 5795.00 km
UTM-Grid-width = 1000m

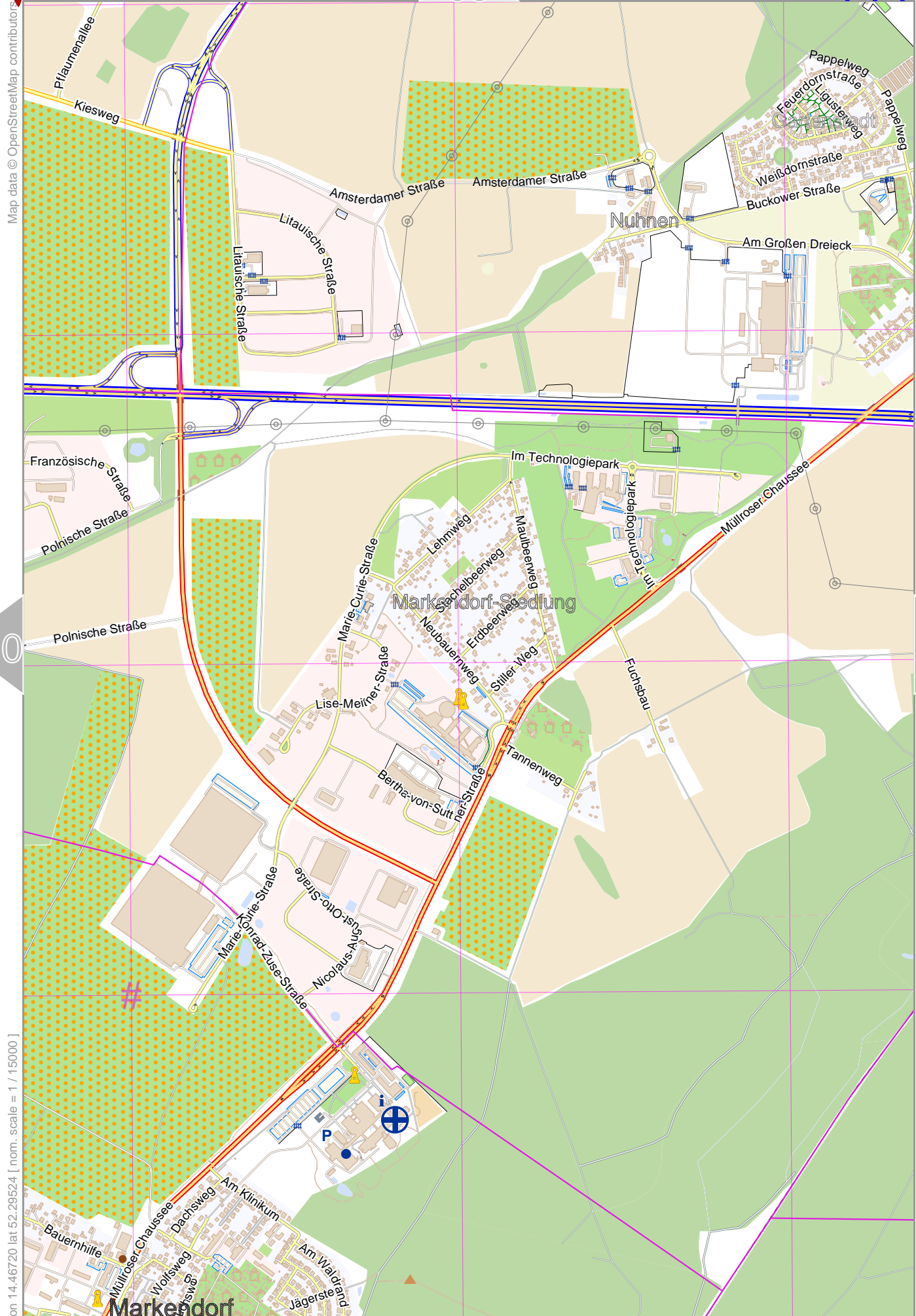




Example_Map

95

111



Map data © OpenStreetMap contributors

lon 14.50687 lat 52.33123

110

112

[lon 14.46720 lat 52.29524 | nom. scale = 1 / 150000

pdfmap_20240427_174736_Example_Map_14.2688_52.4032_372.pdf

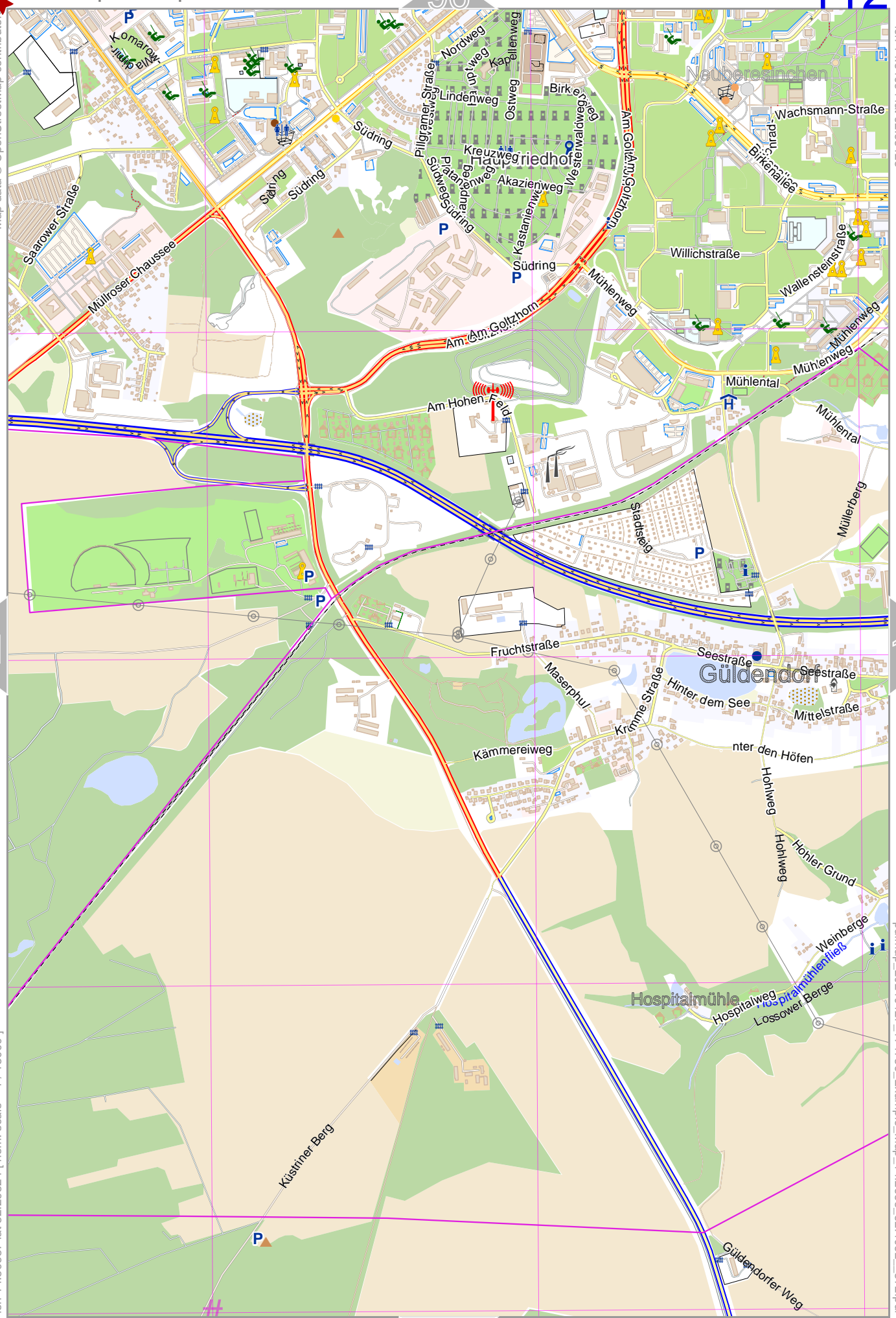
UTM: 33 U easting 464.00 km northing 5795.00 km
UTM-Grid-width = 1000m

127



Map data © OpenStreetMap contributors

lon 14.54654 lat 52.33123



111

113

lon 14.50687 lat 52.29524 [nom. scale = 1 / 15000]

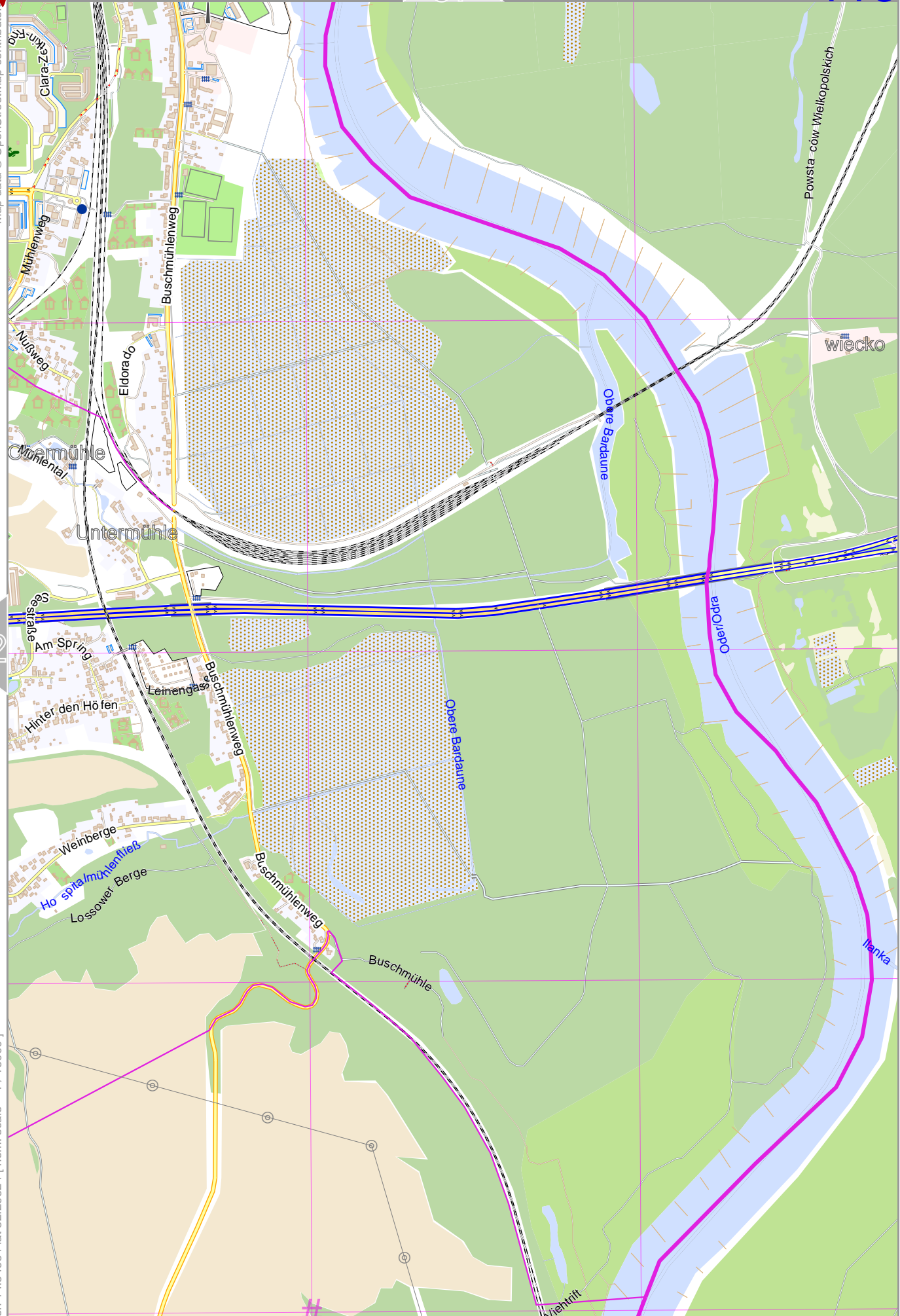
pdfmap_20240427_174736_Example_Map_14.2688_52.4032_372.pdf

UTM: 33 U easting 467.00 km northing 5794.00 km
UTM-Grid-width = 1000m



Map data © OpenStreetMap contributors

lon 14.58621 lat 52.33123



lon 14.54654 lat 52.29524 [nom. scale = 1 / 150000]

pdfmap_20240427_174736_Example_Map_14.2688_52.4032_372.pdf

UTM: 33 U easting 470.00 km northing 5794.00 km
UTM-Grid-width = 1000m

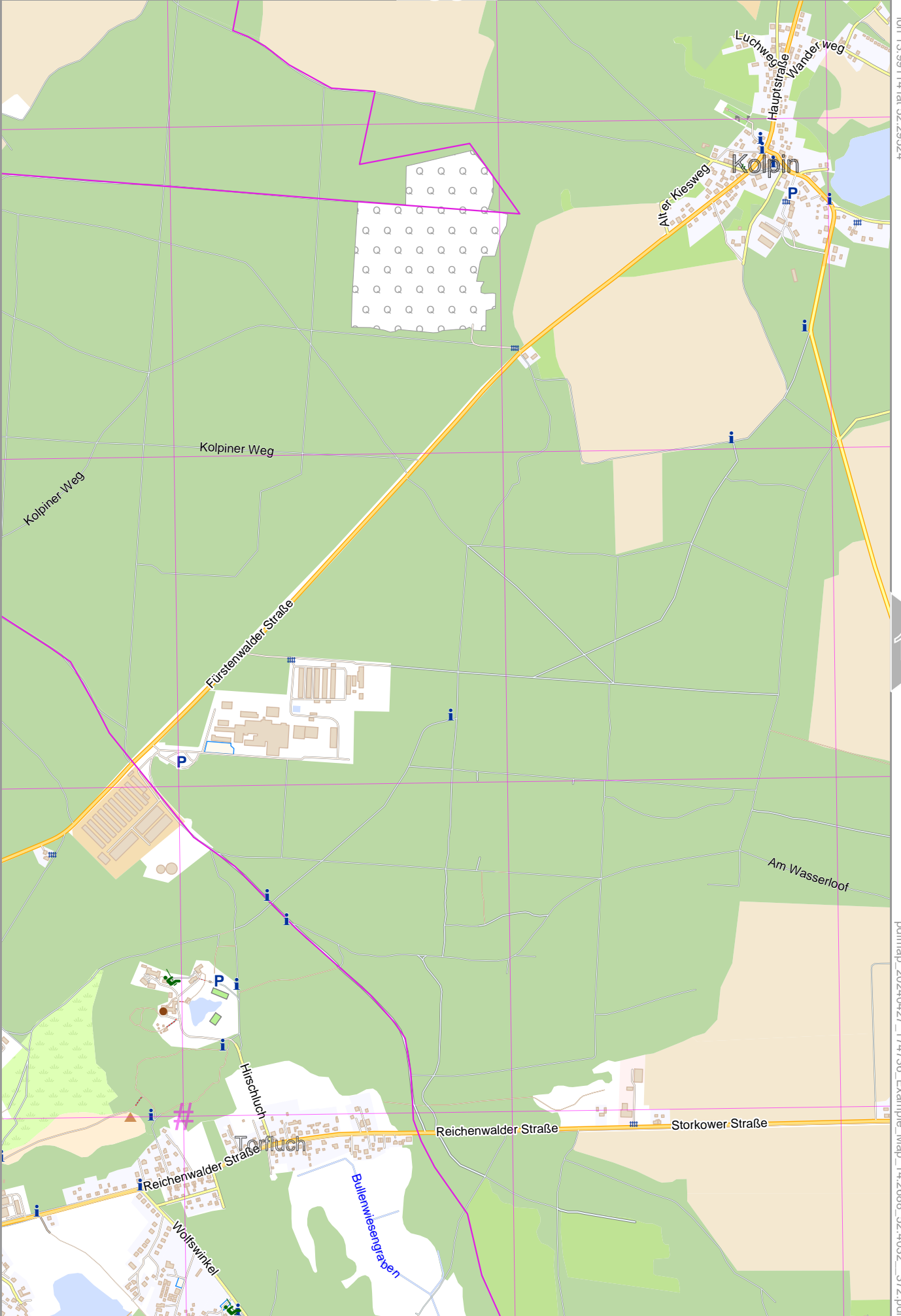


Map data © OpenStreetMap contributors

lon 13.99114 lat 52.29524

[lon 13.95147 lat 52.25925 [nom. scale = 1 / 150000]

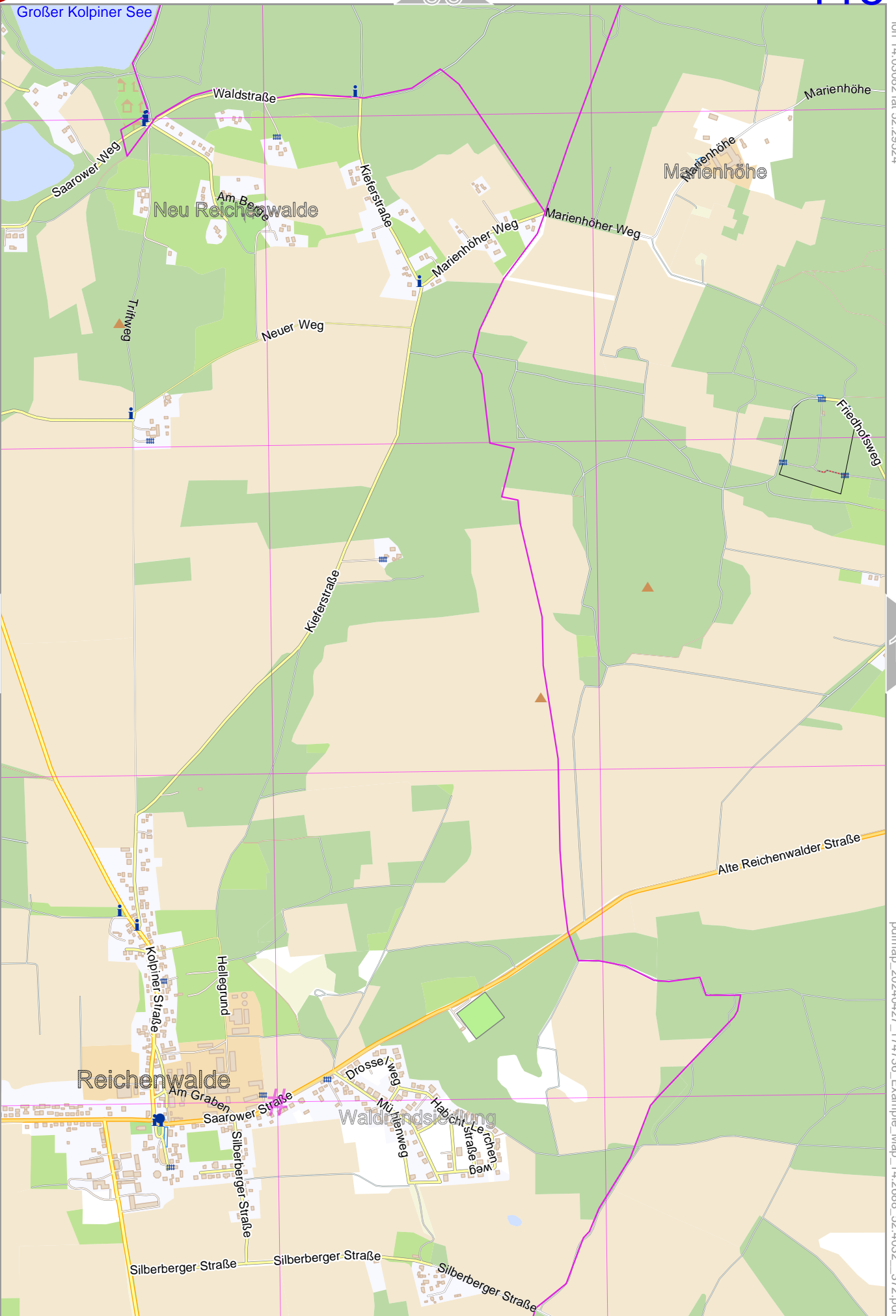
pdfmap_20240427_174736_Example_Map_14.2688_52.4032_372.pdf





Map data © OpenStreetMap contributors

lon 14.03082 lat 52.29524



lon 13.99114 lat 52.29525 [nom. scale = 1 / 150000

pdfmap_20240427_174736_Example_Map_14.2688_52.4032_372.pdf

UTM: 33 U easting 432.00 km northing 5791.00 km
UTM-Grid-width = 1000m



Map data © OpenStreetMap contributors

lon 14.07049 lat 52.25924

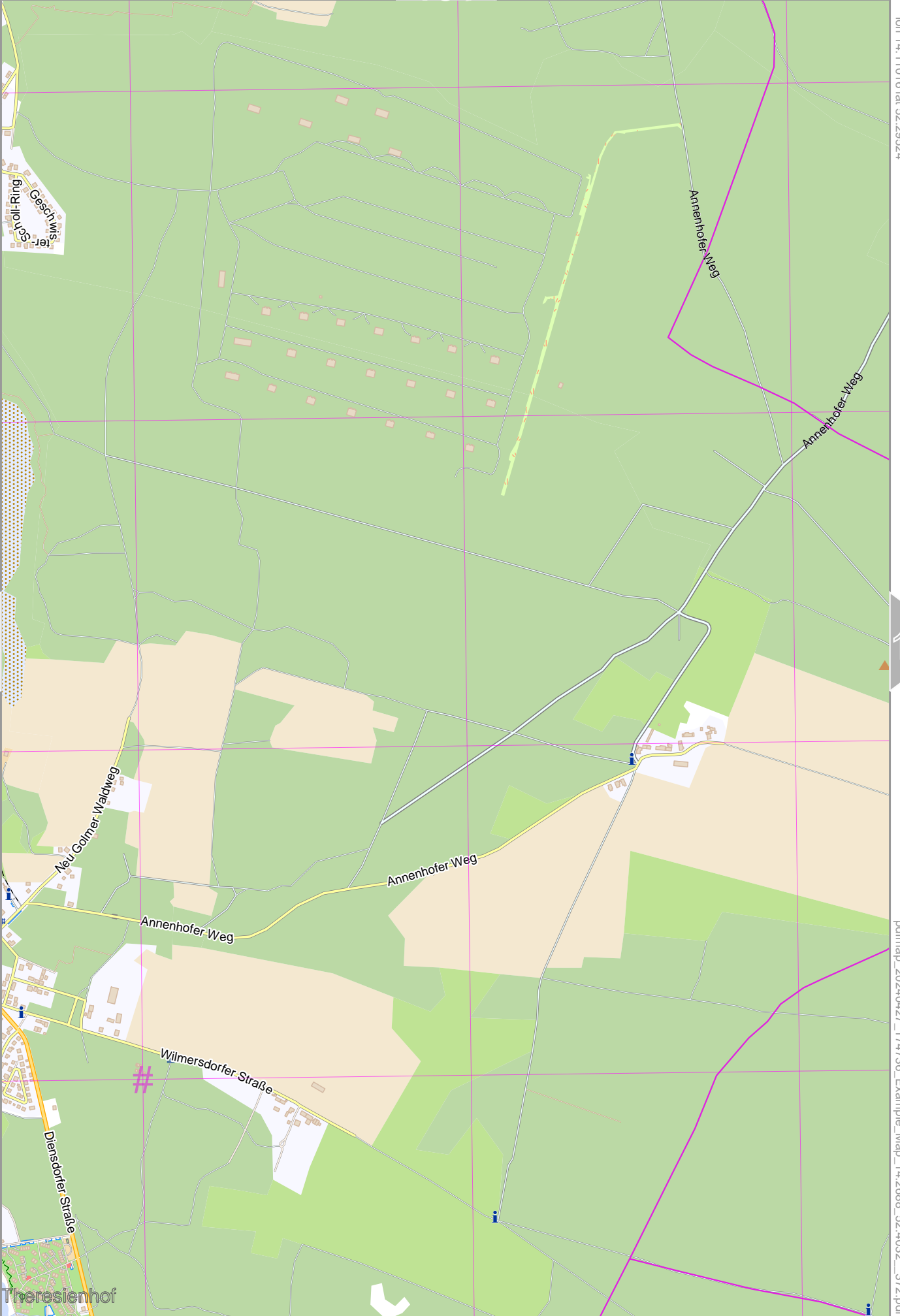


[lon 14.03082 lat 52.25925] nom. scale = 1 / 150000

pdfmap_20240427_174736_Example_Map_14.2688_52.4032_372.pdf



Map data © OpenStreetMap contributors



lon 14.11016 lat 52.29524

116

118

lon 14.07049 lat 52.25925 [nom. scale = 1 / 15000]

pdfmap_20240427_174736_Example_Map_14.2688_52.4032_372.pdf

UTM: 33 U easting 437.00 km northing 5791.00 km
UTM-Grid-width = 1000m



Map data © OpenStreetMap contributors

lon 14.14983 lat 52.29524

Annenhofer-Weg

Annenhofer-Weg

119

Birkenweg

Hauptstraße

Hauptstraße

Pfaffendorfer Straße

lon 14.11016 lat 52.25925 [nom. scale = 1 / 150000]

pdfmap_20240427_174736_Example_Map_14.2688_52.4032_372.pdf

UTM: 33 U easting 440.00 km northing 5791.00 km
UTM-Grid-width = 1000m



Map data © OpenStreetMap contributors

lon 14.18950 lat 52.29524

Kunersdorf

Kunersdorf

118

120

[lon 14.14983 lat 52.25925 [nom. scale = 1 / 150000]

pdfmap_20240427_174736_Example_Map_14.2688_52.4032_372.pdf

Pfaffendorf

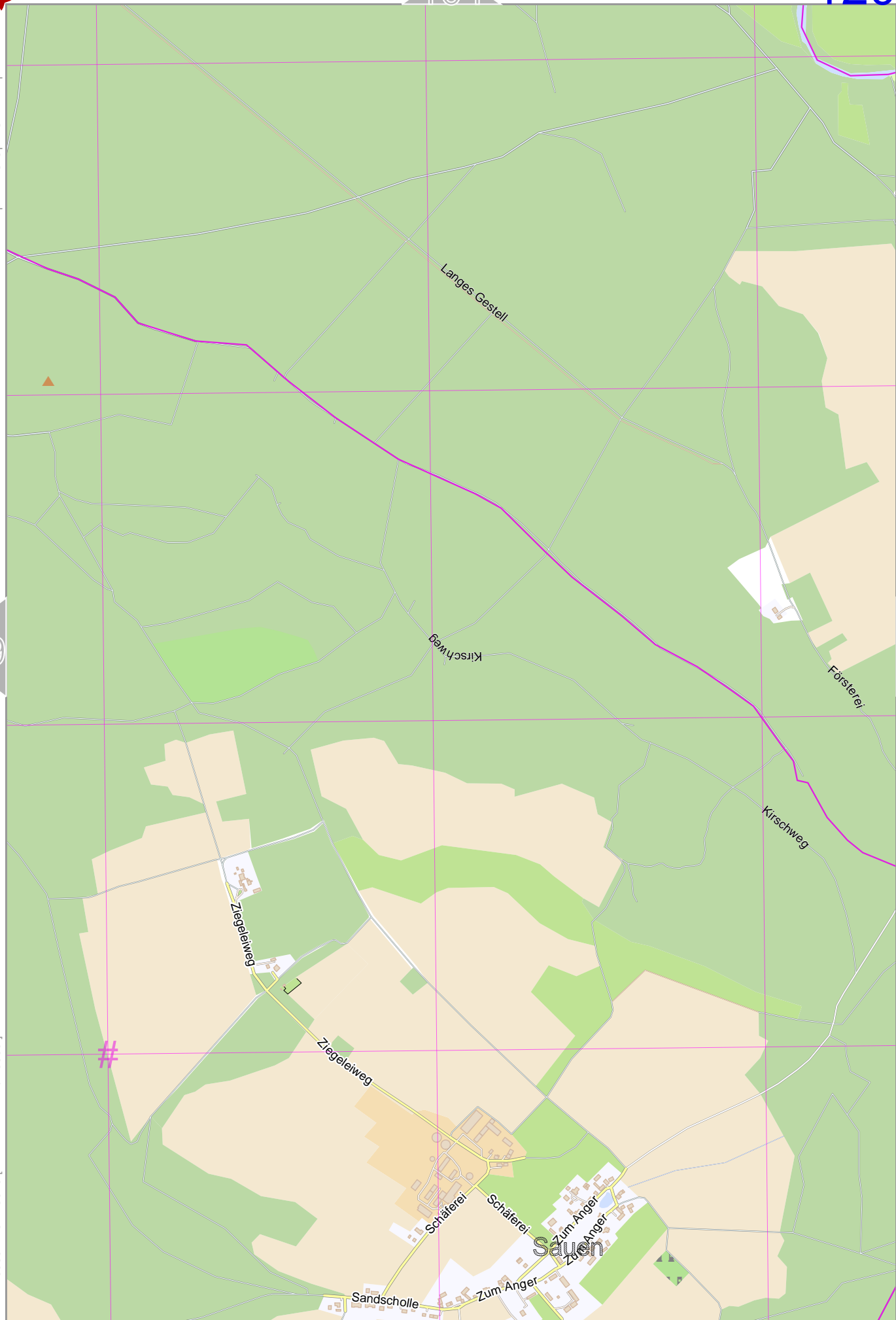
Pfaffendorfer Chaussee

Am Kirchsteig

Lamitsch

Lamitsch

Lamitsch





Map data © OpenStreetMap contributors

lon 14.26884 lat 52.29524

Drahendorf

Am Spreeufer

Spreeufer

Rietzer See

Sauener See

Spree

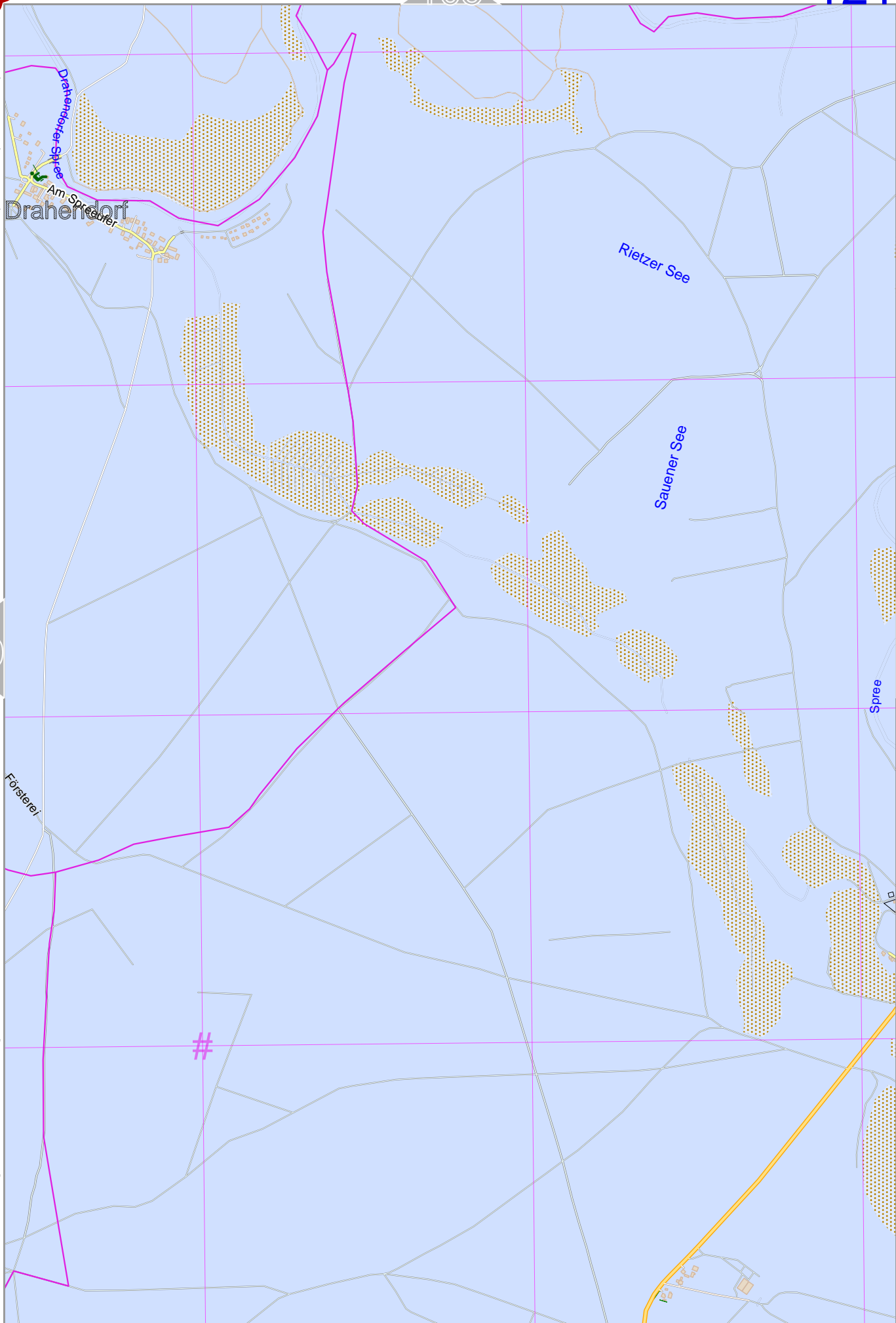
Försterei

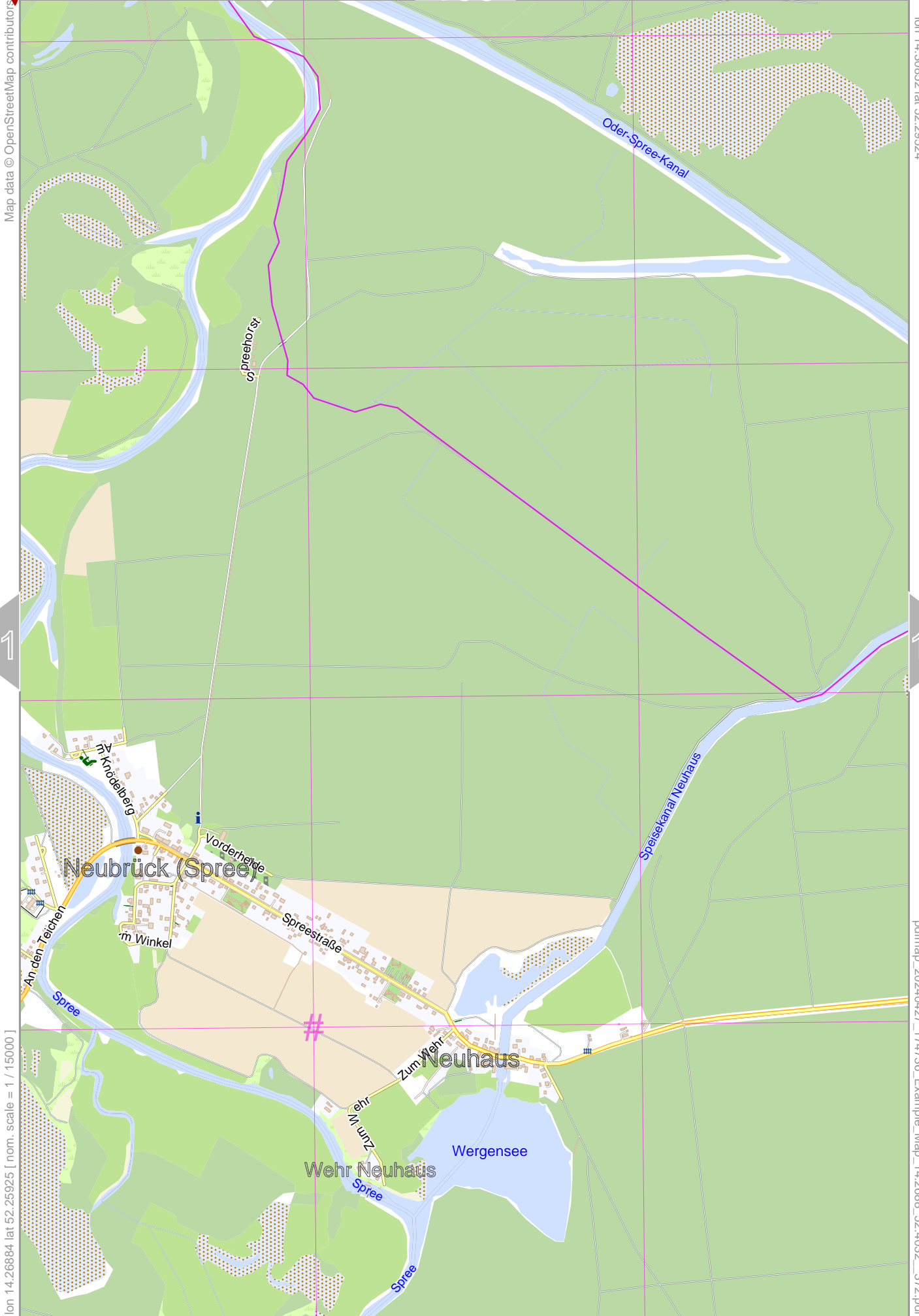
#

lon 14.22917 lat 52.25925 [nom. scale = 1 / 150000]

pdfmap_20240427_174736_Example_Map_14.2688_52.4032_372.pdf

UTM: 33 U easting 448.00 km northing 5791.00 km
UTM-Grid-width = 1000m





Map data © OpenStreetMap contributors

lon 14.30852 lat 52.29524

121

123

lon 14.28884 lat 52.29525 [nom. scale = 1 / 150000

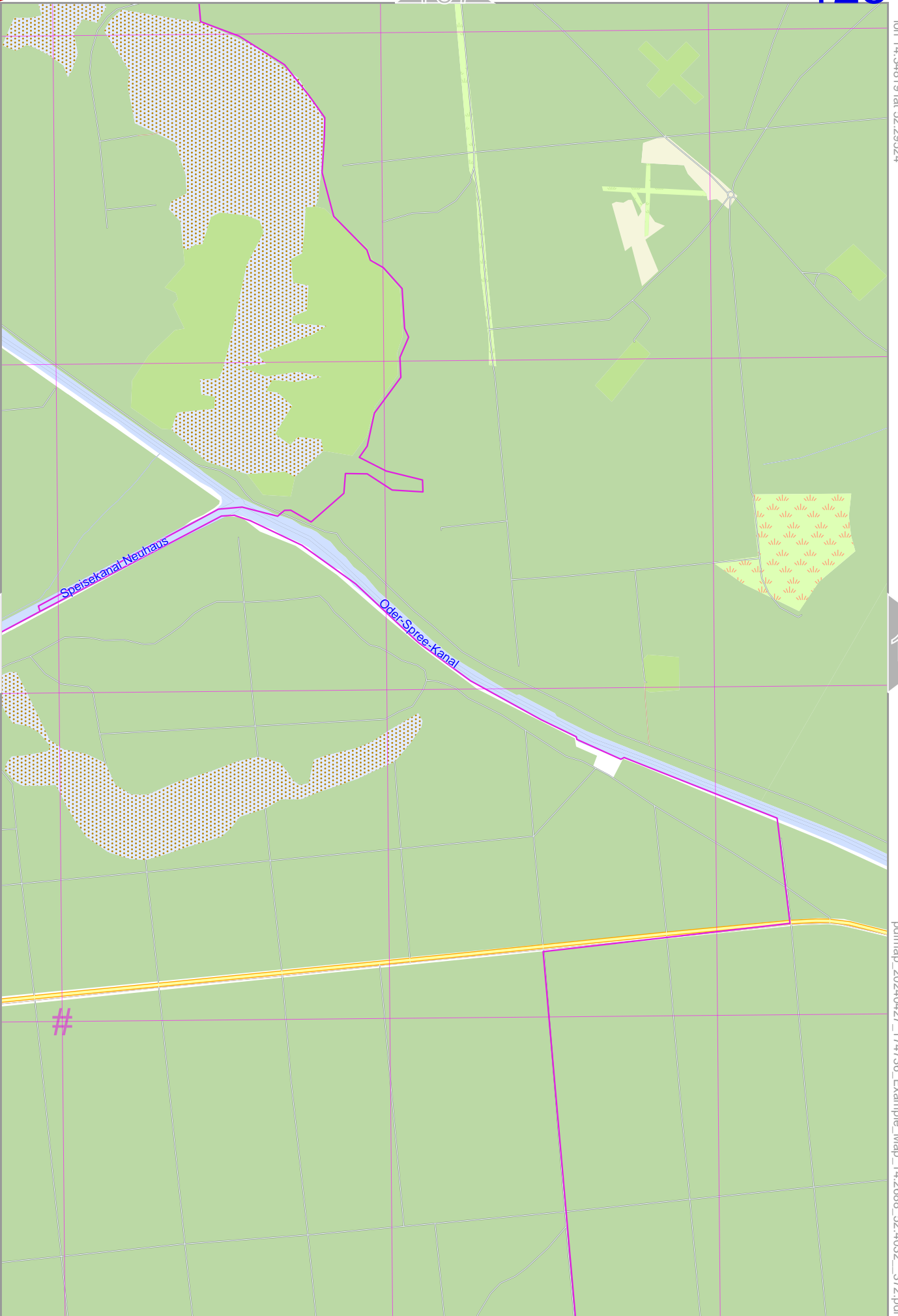
pdfmap_20240427_174736_Example_Map_14.2888_52.4032_372.pdf

UTM: 33 U easting 451.00 km northing 5791.00 km
UTM-Grid-width = 1000m



Map data © OpenStreetMap contributors

lon 14.34819 lat 52.29524



[lon 14.30862 lat 52.25925] nom. scale = 1 / 150000

pdfmap_20240427_174736_Example_Map_14.2688_52.4032_372.pdf

UTM: 33 U easting 453.00 km northing 5791.00 km
UTM-Grid-width = 1000m



Map data © OpenStreetMap contributors

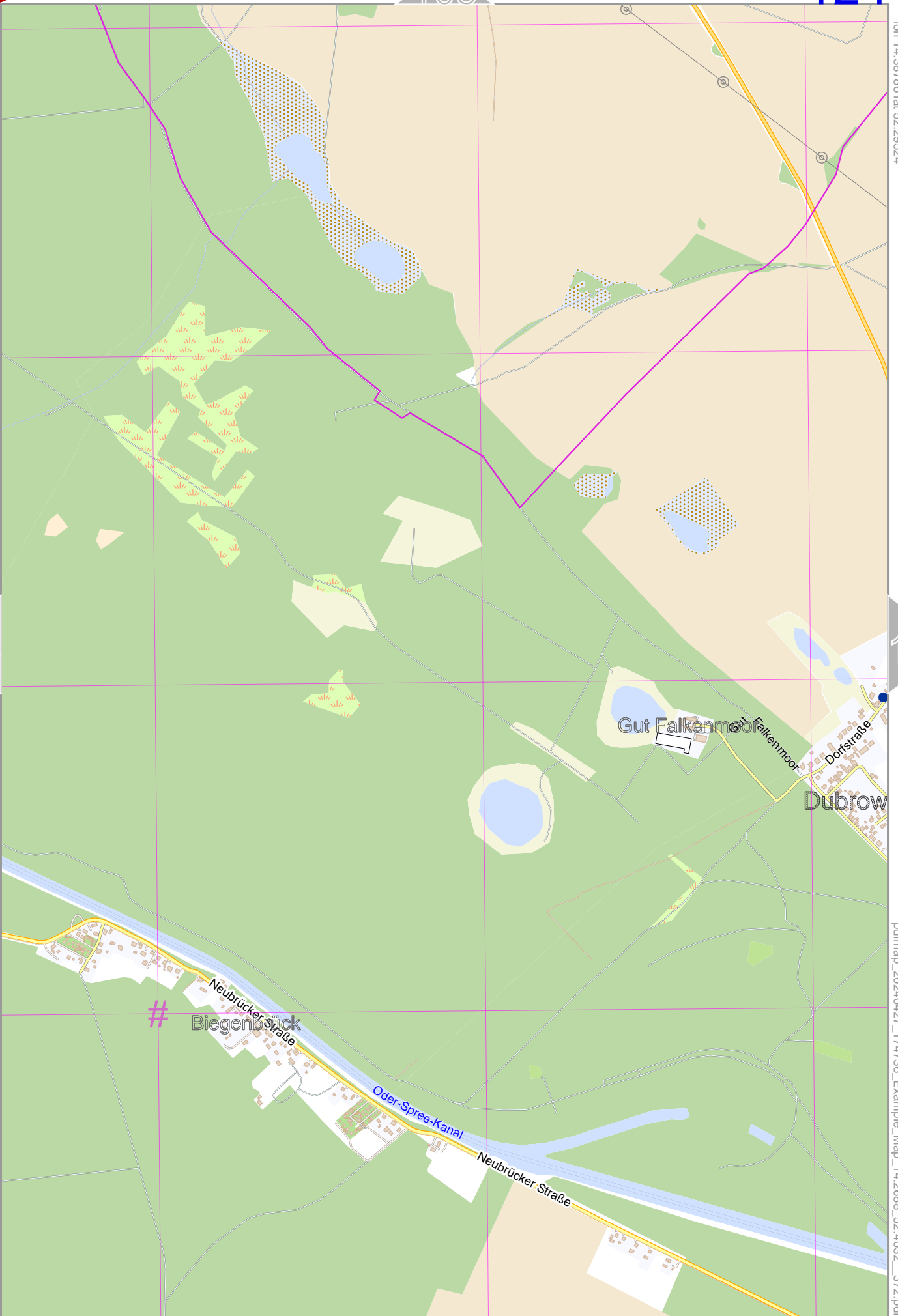
lon 14.38786 lat 52.29524

123

125

[lon 14.34819 lat 52.25925] [nom. scale = 1 / 150000]

pdfmap_20240427_174736_Example_Map_14.2688_52.4032_372.pdf

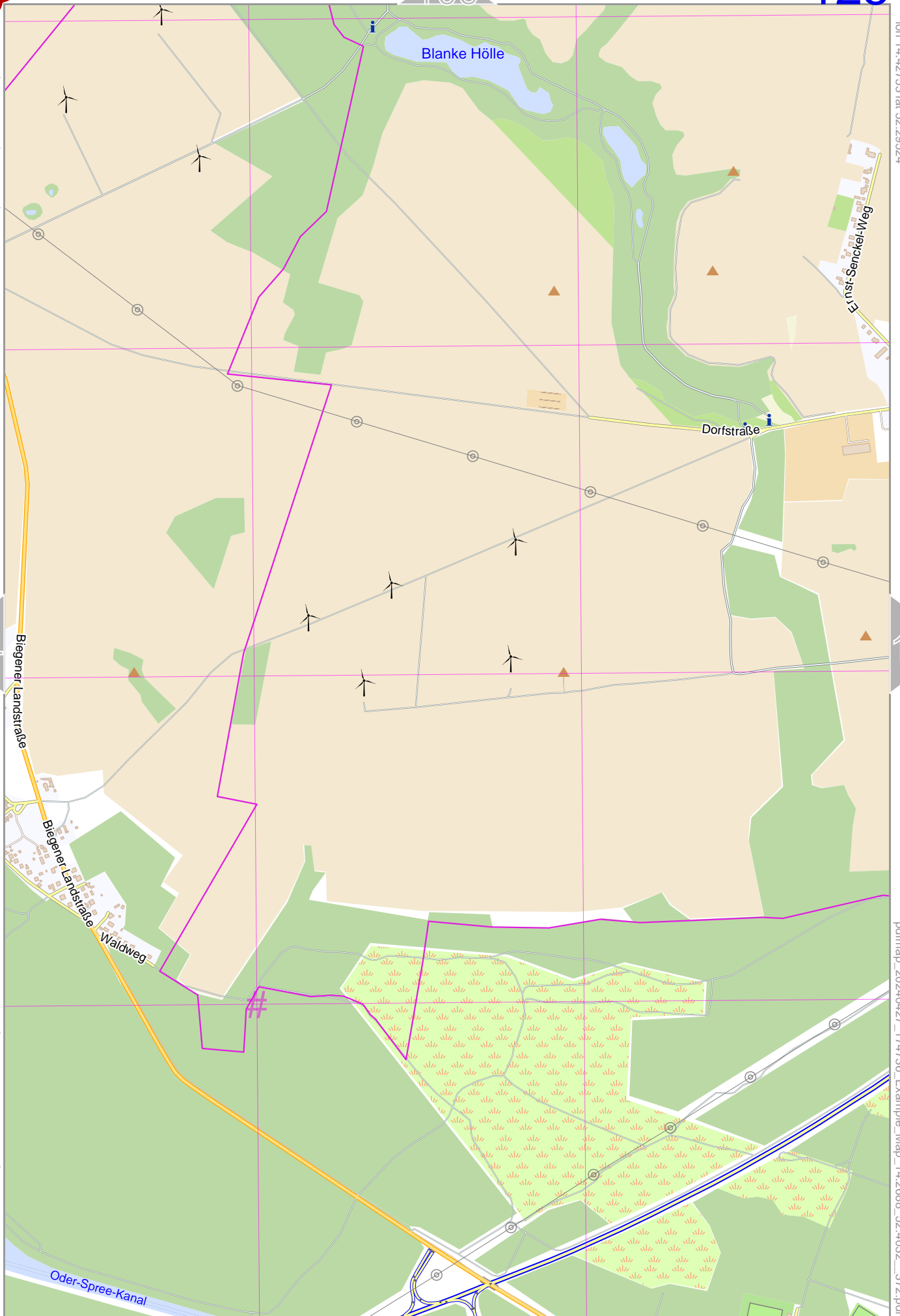


UTM: 33 U easting 456.00 km northing 5791.00 km
UTM-Grid-width = 1000m



Map data © OpenStreetMap contributors

lon 14.42753 lat 52.29524



[lon 14.38786 lat 52.25925] nom. scale 1 / 150000

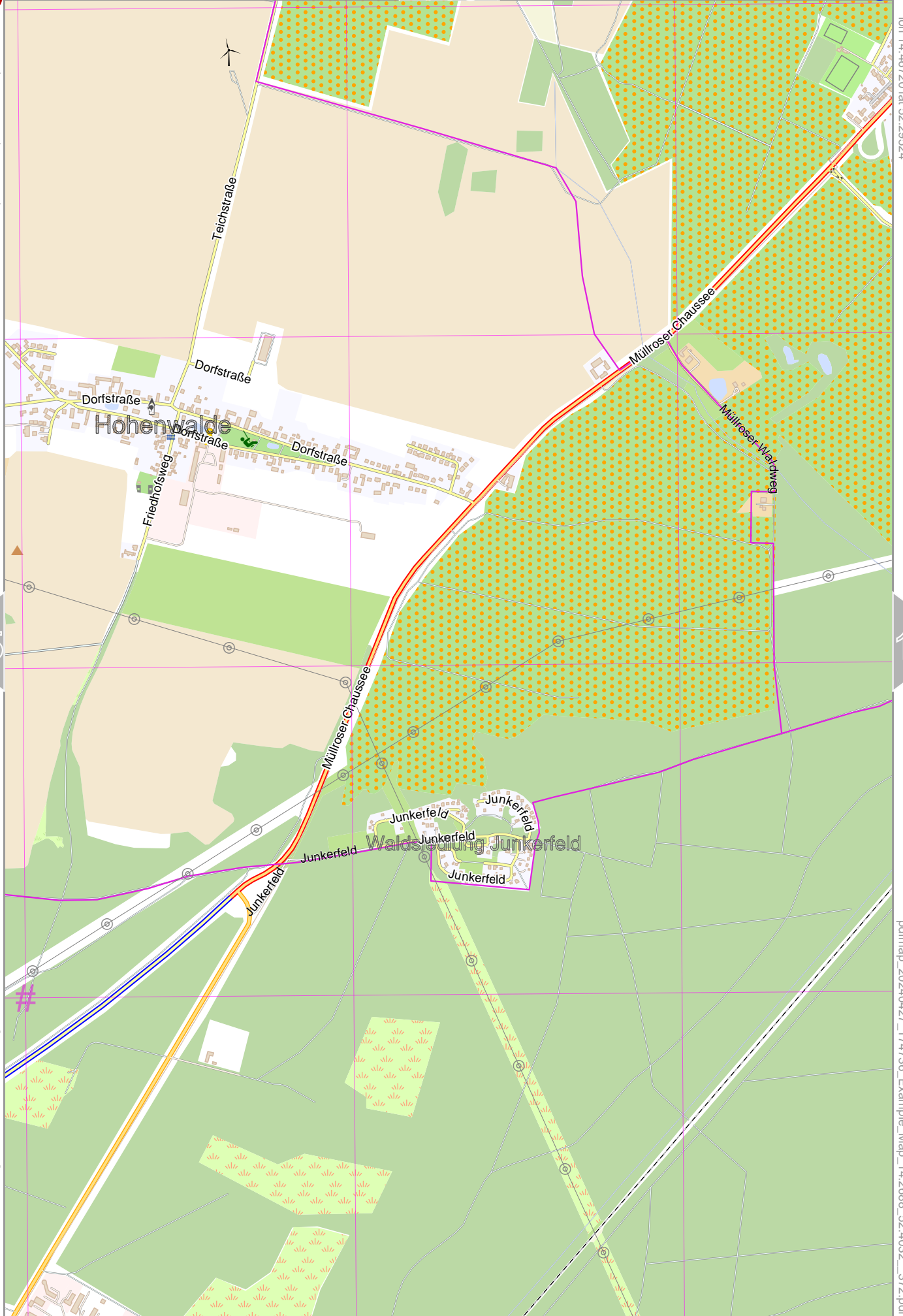
pdfmap_20240427_174736_Example_Map_14.2688_52.4032_372.pdf

UTM: 33 U easting 459.00 km northing 5791.00 km
UTM-Grid-width = 1000m



Map data © OpenStreetMap contributors

lon 14.46720 lat 52.29524



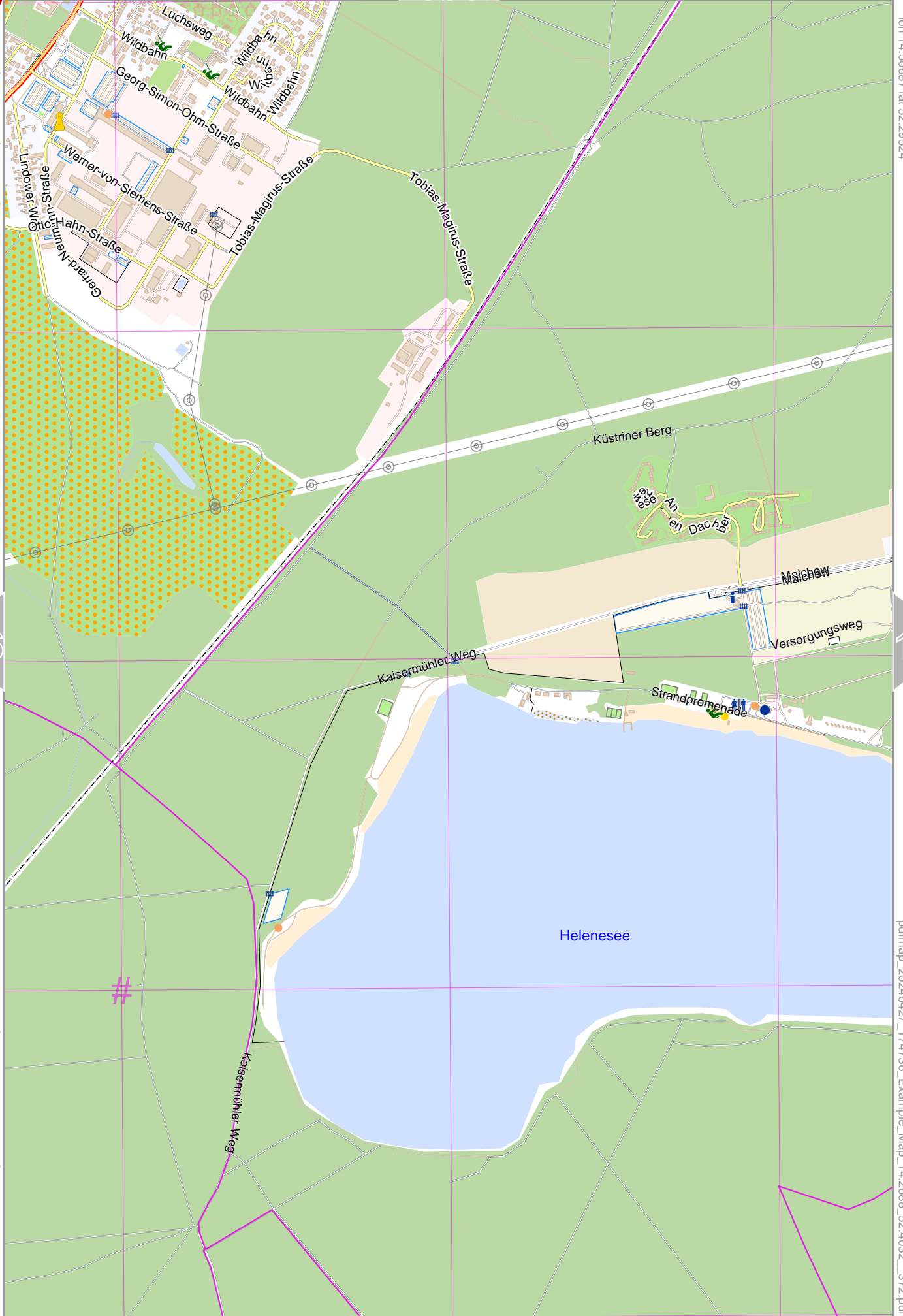
lon 14.42763 lat 52.25925 [nom. scale = 1 / 150000]

pdfmap_20240427_174736_Example_Map_14.2688_52.4032_372.pdf



Map data © OpenStreetMap contributors

lon 14.50687 lat 52.29524



126

128

[lon 14.46720 lat 52.25925] nom. scale = 1 / 150000

pdfmap_20240427_174736_Example_Map_14.2688_52.4032_372.pdf

UTM: 33 U easting 464.00 km northing 5791.00 km
UTM-Grid-width = 1000m



Map data © OpenStreetMap contributors

lon 14.54654 lat 52.29524



lon 14.50687 lat 52.25925 [nom. scale = 1 / 15000]

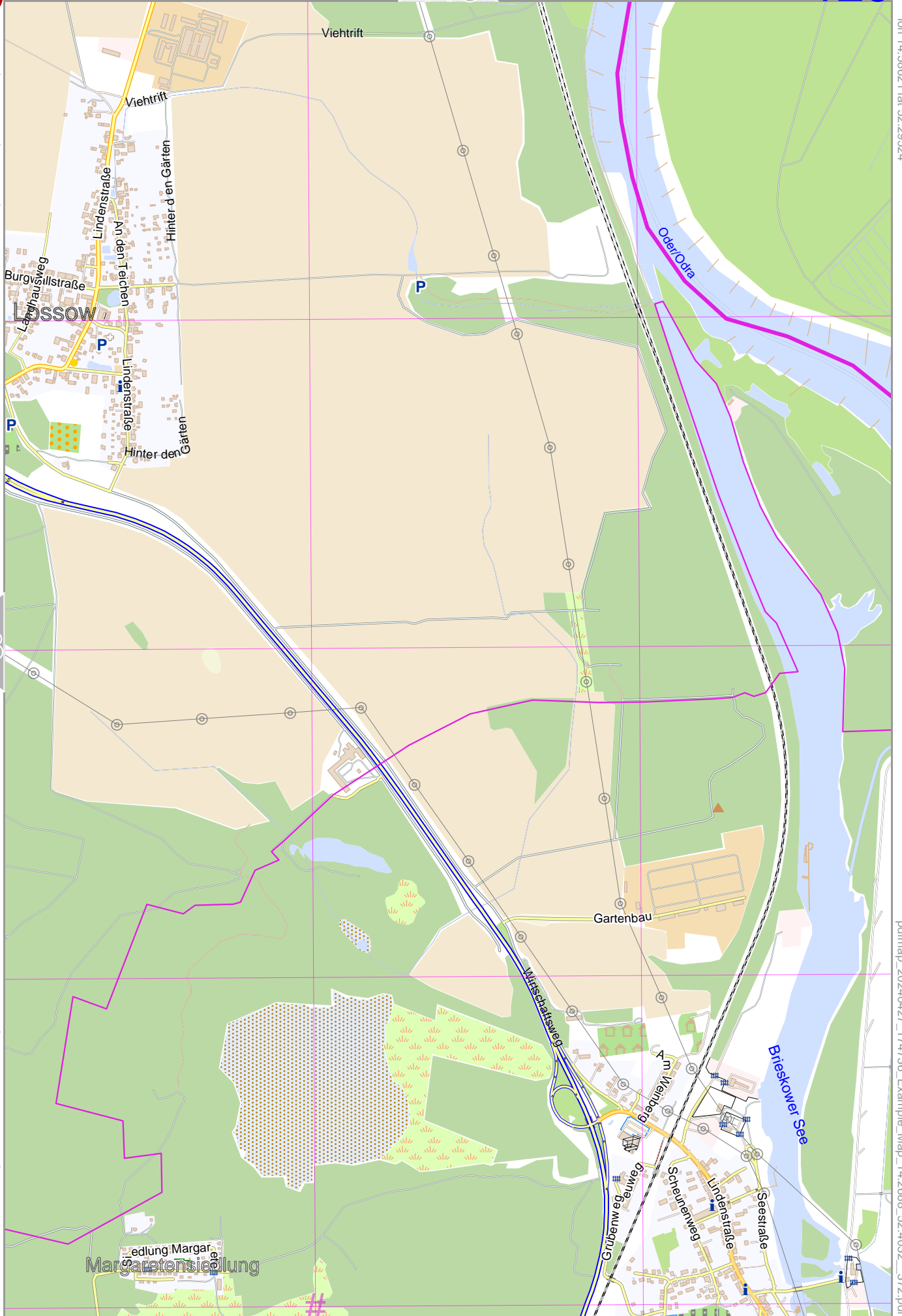
pdfmap_20240427_174736_Example_Map_14.2688_52.4032_372.pdf

UTM: 33 U easting 467.00 km northing 5790.00 km
UTM-Grid-width = 1000m



Map data © OpenStreetMap contributors

lon 14.58621 lat 52.29524



lon 14.54654 lat 52.25925 [nom. scale = 1 / 150000]

pdfmap_20240427_174736_Example_Map_14.2688_52.4032_372.pdf

UTM: 33 U easting 470.00 km northing 5790.00 km
UTM-Grid-width = 1000m