

# Example\_Map

lon 13.72256 lat 52.66223




Map data © OpenStreetMap contributors

<b>2</b>	<b>3</b>	<b>4</b>	<b>5</b>	<b>6</b>	<b>7</b>	<b>8</b>	<b>9</b>	<b>10</b>	<b>11</b>	<b>12</b>	<b>13</b>	<b>14</b>	<b>15</b>	<b>16</b>	<b>17</b>
<b>18</b>	<b>19</b>	<b>20</b>	<b>21</b>	<b>22</b>	<b>23</b>	<b>24</b>	<b>25</b>	<b>26</b>	<b>27</b>	<b>28</b>	<b>29</b>	<b>30</b>	<b>31</b>	<b>32</b>	<b>33</b>
<b>34</b>	<b>35</b>	<b>36</b>	<b>37</b>	<b>38</b>	<b>39</b>	<b>40</b>	<b>41</b>	<b>42</b>	<b>43</b>	<b>44</b>	<b>45</b>	<b>46</b>	<b>47</b>	<b>48</b>	<b>49</b>
<b>50</b>	<b>51</b>	<b>52</b>	<b>53</b>	<b>54</b>	<b>55</b>	<b>56</b>	<b>57</b>	<b>58</b>	<b>59</b>	<b>60</b>	<b>61</b>	<b>62</b>	<b>63</b>	<b>64</b>	<b>65</b>
<b>66</b>	<b>67</b>	<b>68</b>	<b>69</b>	<b>70</b>	<b>71</b>	<b>72</b>	<b>73</b>	<b>74</b>	<b>75</b>	<b>76</b>	<b>77</b>	<b>78</b>	<b>79</b>	<b>80</b>	<b>81</b>
<b>82</b>	<b>83</b>	<b>84</b>	<b>85</b>	<b>86</b>	<b>87</b>	<b>88</b>	<b>89</b>	<b>90</b>	<b>91</b>	<b>92</b>	<b>93</b>	<b>94</b>	<b>95</b>	<b>96</b>	<b>97</b>
<b>98</b>	<b>99</b>	<b>100</b>	<b>101</b>	<b>102</b>	<b>103</b>	<b>104</b>	<b>105</b>	<b>106</b>	<b>107</b>	<b>108</b>	<b>109</b>	<b>110</b>	<b>111</b>	<b>112</b>	<b>113</b>
<b>114</b>	<b>115</b>	<b>116</b>	<b>117</b>	<b>118</b>	<b>119</b>	<b>120</b>	<b>121</b>	<b>122</b>	<b>123</b>	<b>124</b>	<b>125</b>	<b>126</b>	<b>127</b>	<b>128</b>	<b>129</b>

pdfmap\_20240427\_174644\_Example\_Map\_13.4043\_52.5182\_388.pdf

lon 13.08616 lat 52.37430  
[ nom. scale = 1 / 240000 ]



lon 13.08616 lat 52.62624 [ nom. scale = 1 / 15000 ]

Map data © OpenStreetMap contributors

lon 13.12593 lat 52.66223

pdfmap\_20240427\_174644\_Example\_Map\_13.4043\_52.5182\_388.pdf



# UTM: 33 U easting 371.00 km northing 5833.00 km  
UTM-Grid-width = 1000m



Map data © OpenStreetMap contributors

lon 13.16571 lat 52.66223

2

4

[ lon 13.12593 lat 52.62624 | nom. scale = 1 / 150000 ]

pdfmap\_20240427\_174644\_Example\_Map\_13.4043\_52.5182\_388.pdf

#

# UTM: 33 U easting 374.00 km northing 5833.00 km  
UTM-Grid-width = 1000m

19



Map data © OpenStreetMap contributors


lon 13.20548 lat 52.66223

[ lon 13.16571 lat 52.62624 ] nom. scale = 1 / 150000

pdfmap\_20240427\_174644\_Example\_Map\_13.4043\_52.5182\_388.pdf

# UTM: 33 U easting 376.00 km northing 5833.00 km  
UTM-Grid-width = 1000m

20



Map data © OpenStreetMap contributors

lon 13.24526 lat 52.66223

4

5

lon 13.20548 lat 52.62624 [ nom. scale = 1 / 150000 ]

#

pdfmap\_20240427\_174644\_Example\_Map\_13.4043\_52.5182\_388.pdf

# UTM: 33 U easting 379.00 km northing 5833.00 km  
UTM-Grid-width = 1000m

21



Map data © OpenStreetMap contributors

lon 13.28503 lat 52.66223



lon 13.24526 lat 52.62624 [ nom. scale = 1 / 150000

pdfmap\_20240427\_174644\_Example\_Map\_13.4043\_52.5182\_388.pdf

#

# UTM: 33 U easting 382.00 km northing 5833.00 km  
UTM-Grid-width = 1000m





Map data © OpenStreetMap contributors

lon 13.32481 lat 52.66223



lon 13.28503 lat 52.62624 [ nom. scale = 1 / 15000 ]

pdfmap\_20240427\_174644\_Example\_Map\_13.4043\_52.5182\_388.pdf

# UTM: 33 U easting 384.00 km northing 5833.00 km  
UTM-Grid-width = 1000m





Map data © OpenStreetMap contributors

lon 13.36458 lat 52.66223



[ lon 13.32481 lat 52.62624 ] nom. scale = 1 / 150000

pdfmap\_20240427\_174644\_Example\_Map\_13.4043\_52.5182\_388.pdf

#

# UTM: 33 U easting 387.00 km northing 5833.00 km  
UTM-Grid-width = 1000m







Map data © OpenStreetMap contributors

lon 13.40436 lat 52.66223

[ lon 13.36458 lat 52.62624 ] nom. scale = 1 / 15000


pdfmap\_20240427\_174644\_Example\_Map\_13.4043\_52.5182\_388.pdf

# UTM: 33 U easting 390.00 km northing 5832.00 km  
UTM-Grid-width = 1000m

25



#





Map data © OpenStreetMap contributors

lon 13.44413 lat 52.66223



[ lon 13.40436 lat 52.62624 | nom. scale = 1 / 15000 ]

pdfmap\_20240427\_174644\_Example\_Map\_13.4043\_52.5182\_388.pdf

# UTM: 33 U easting 392.00 km northing 5832.00 km  
UTM-Grid-width = 1000m



Map data © OpenStreetMap contributors

lon 13.48391 lat 52.66223

10

12

[ lon 13.44413 lat 52.62624 | nom. scale = 1 / 15000 ]

pdfmap\_20240427\_174644\_Example\_Map\_13.4043\_52.5182\_388.pdf

#

# UTM: 33 U easting 395.00 km northing 5832.00 km  
UTM-Grid-width = 1000m

27



Map data © OpenStreetMap contributors

lon 13.52368 lat 52.66223

11

13

[ lon 13.48391 lat 52.62624 ] nom. scale = 1 / 150000

pdfmap\_20240427\_174644\_Example\_Map\_13.4043\_52.5182\_388.pdf

#

# UTM: 33 U easting 398.00 km northing 5832.00 km  
UTM-Grid-width = 1000m

28



Map data © OpenStreetMap contributors

lon 13.56346 lat 52.66223

12

14

[lon 13.52368 lat 52.62624] nom. scale = 1 / 15000

pdfmap\_20240427\_174644\_Example\_Map\_13.4043\_52.5182\_388.pdf

#

# UTM: 33 U easting 401.00 km northing 5832.00 km  
UTM-Grid-width = 1000m

29



Map data © OpenStreetMap contributors

lon 13.60323 lat 52.66223

13

15

[ lon 13.56346 lat 52.62624 ] nom. scale = 1 / 150000

pdfmap\_20240427\_174644\_Example\_Map\_13.4043\_52.5182\_388.pdf

#

# UTM: 33 U easting 403.00 km northing 5832.00 km  
UTM-Grid-width = 1000m

30



Map data © OpenStreetMap contributors

lon 13.64301 lat 52.66223

14

16

[ nom. scale = 1 / 15000 ]  
lon 13.60323 lat 52.62624

pdfmap\_20240427\_174644\_Example\_Map\_13.4043\_52.5182\_388.pdf

#

# UTM: 33 U easting 406.00 km northing 5832.00 km  
UTM-Grid-width = 1000m

31



Map data © OpenStreetMap contributors

lon 13.68278 lat 52.66223

15

17

[ nom. scale = 1 / 15000 ]  
lon 13.64301 lat 52.62624

pdfmap\_20240427\_174644\_Example\_Map\_13.4043\_52.5182\_388.pdf

#

# UTM: 33 U easting 409.00 km northing 5832.00 km  
UTM-Grid-width = 1000m

32





Map data © OpenStreetMap contributors

lon 13.72256 lat 52.66223

16

[ nom. scale = 1 / 15000 ]  
lon 13.68278 lat 52.62624

pdfmap\_20240427\_174644\_Example\_Map\_13.4043\_52.5182\_388.pdf

#

# UTM: 33 U easting 411.00 km northing 5832.00 km  
UTM-Grid-width = 1000m

33



Map data © OpenStreetMap contributors

lon 13.12593 lat 52.62624

[ lon 13.08616 lat 52.59025 [ nom. scale = 1 / 15000 ]

pdfmap\_20240427\_174644\_Example\_Map\_13.4043\_52.5182\_388.pdf

#



Map data © OpenStreetMap contributors

lon 13.16571 lat 52.62624

18

20

[ lon 13.12593 lat 52.59025 | nom. scale = 1 / 150000 ]

pdfmap\_20240427\_174644\_Example\_Map\_13.4043\_52.5182\_388.pdf

#

# UTM: 33 U easting 374.00 km northing 5829.00 km  
UTM-Grid-width = 1000m

35



#



Map data © OpenStreetMap contributors

lon 13.24526 lat 52.62624

20

22

[ lon 13.20548 lat 52.59025 ] nom. scale = 1 / 150000

#

pdfmap\_20240427\_174644\_Example\_Map\_13.4043\_52.5182\_388.pdf



Map data © OpenStreetMap contributors

lon 13.28503 lat 52.62624

21

23

lon 13.24526 lat 52.59025 [ nom. scale = 1 / 150000 ]

pdfmap\_20240427\_174644\_Example\_Map\_13.4043\_52.5182\_388.pdf

#

# UTM: 33 U easting 382.00 km northing 5829.00 km  
UTM-Grid-width = 1000m

38



Map data © OpenStreetMap contributors

lon 13.32481 lat 52.62624

22

24

[ lon 13.28503 lat 52.59025 [ nom. scale = 1 / 150000 ]

pdfmap\_20240427\_174644\_Example\_Map\_13.4043\_52.5182\_388.pdf

#

# UTM: 33 U easting 384.00 km northing 5829.00 km  
UTM-Grid-width = 1000m

39



Map data © OpenStreetMap contributors

lon 13.36458 lat 52.62624

23

25

#

[ lon 13.32481 lat 52.59025 [ nom. scale = 1 / 15000 ]

pdfmap\_20240427\_174644\_Example\_Map\_13.4043\_52.5182\_388.pdf

# UTM: 33 U easting 387.00 km northing 5829.00 km  
UTM-Grid-width = 1000m

40





Map data © OpenStreetMap contributors

lon 13.40436 lat 52.62624

24

26

[ lon 13.36468 lat 52.59025 [ nom. scale = 1 / 15000 ]

pdfmap\_20240427\_174644\_Example\_Map\_13.4043\_52.5182\_388.pdf

#

# UTM: 33 U easting 390.00 km northing 5828.00 km  
UTM-Grid-width = 1000m

41



Map data © OpenStreetMap contributors

lon 13.44413 lat 52.62624

25

27

lon 13.40436 lat 52.59025 [ nom. scale = 1 / 15000 ]

pdfmap\_20240427\_174644\_Example\_Map\_13.4043\_52.5182\_388.pdf

#

# UTM: 33 U easting 392.00 km northing 5828.00 km  
UTM-Grid-width = 1000m



Map data © OpenStreetMap contributors

lon 13.48391 lat 52.62624

26

28

lon 13.44413 lat 52.59025 [ nom. scale = 1 / 15000 ]

pdfmap\_20240427\_174644\_Example\_Map\_13.4043\_52.5182\_388.pdf

#

# UTM: 33 U easting 395.00 km northing 5828.00 km  
UTM-Grid-width = 1000m

43



Map data © OpenStreetMap contributors

lon 13.52368 lat 52.62624

27

29

[ lon 13.48391 lat 52.59025 [ nom. scale = 1 / 15000 ]

pdfmap\_20240427\_174644\_Example\_Map\_13.4043\_52.5182\_388.pdf

#

# UTM: 33 U easting 398.00 km northing 5828.00 km  
UTM-Grid-width = 1000m



Map data © OpenStreetMap contributors

lon 13.56346 lat 52.62624

28

30

[lon 13.52368 lat 52.59025] nom. scale = 1 / 15000

pdfmap\_20240427\_174644\_Example\_Map\_13.4043\_52.5182\_388.pdf

# UTM: 33 U easting 400.00 km northing 5828.00 km  
UTM-Grid-width = 1000m



Map data © OpenStreetMap contributors

lon 13.60323 lat 52.62624

29

31

[ lon 13.56346 lat 52.59025 [ nom. scale = 1 / 15000 ]

pdfmap\_20240427\_174644\_Example\_Map\_13.4043\_52.5182\_388.pdf

#

# UTM: 33 U easting 403.00 km northing 5828.00 km  
UTM-Grid-width = 1000m

46



Map data © OpenStreetMap contributors

lon 13.64301 lat 52.62624

30

32

[ nom. scale = 1 / 15000 ]  
lon 13.60323 lat 52.59025

pdfmap\_20240427\_174644\_Example\_Map\_13.4043\_52.5182\_388.pdf

#

# UTM: 33 U easting 406.00 km northing 5828.00 km  
UTM-Grid-width = 1000m







Map data © OpenStreetMap contributors

lon 13.72256 lat 52.62624

32

[ nom. scale = 1 / 15000 ]  
lon 13.68278 lat 52.59025

pdfmap\_20240427\_174644\_Example\_Map\_13.4043\_52.5182\_388.pdf

#

# UTM: 33 U easting 411.00 km northing 5828.00 km  
UTM-Grid-width = 1000m



Map data © OpenStreetMap contributors

lon 13.12593 lat 52.59025

[ lon 13.08616 lat 52.55426 ] nom. scale = 1 / 150000

pdfmap\_20240427\_174644\_Example\_Map\_13.4043\_52.5182\_388.pdf

#



Map data © OpenStreetMap contributors

lon 13.16571 lat 52.59025

34

36

lon 13.12593 lat 52.55426 [ nom. scale = 1 / 150000 ]

pdfmap\_20240427\_174644\_Example\_Map\_13.4043\_52.5182\_388.pdf

# UTM: 33 U easting 373.00 km northing 5825.00 km  
UTM-Grid-width = 1000m



Map data © OpenStreetMap contributors

lon 13.20548 lat 52.59025

35

37

[ lon 13.16571 lat 52.55426 ] nom. scale = 1 / 150000

pdfmap\_20240427\_174644\_Example\_Map\_13.4043\_52.5182\_388.pdf

#

# UTM: 33 U easting 376.00 km northing 5825.00 km  
UTM-Grid-width = 1000m

52



Map data © OpenStreetMap contributors

lon 13.24526 lat 52.59025

36

38

lon 13.20548 lat 52.55426 [ nom. scale = 1 / 15000 ]

pdfmap\_20240427\_174644\_Example\_Map\_13.4043\_52.5182\_388.pdf

#

# UTM: 33 U easting 379.00 km northing 5825.00 km  
UTM-Grid-width = 1000m



Map data © OpenStreetMap contributors

lon 13.28503 lat 52.59025

37

39

lon 13.24526 lat 52.55426 [ nom. scale = 1 / 150000 ]

pdfmap\_20240427\_174644\_Example\_Map\_13.4043\_52.5182\_388.pdf

#

# UTM: 33 U easting 382.00 km northing 5825.00 km  
UTM-Grid-width = 1000m



Map data © OpenStreetMap contributors

lon 13.32481 lat 52.59025

38

40

[ lon 13.28503 lat 52.55426 ] nom. scale = 1 = 150000

pdfmap\_20240427\_174644\_Example\_Map\_13.4043\_52.5182\_388.pdf

#

# UTM: 33 U easting 384.00 km northing 5825.00 km  
UTM-Grid-width = 1000m



#





Map data © OpenStreetMap contributors

lon 13.40436 lat 52.59025

40

42

[ nom. scale = 1 / 15000 ]  
lon 13.36468 lat 52.55426

pdfmap\_20240427\_174644\_Example\_Map\_13.4043\_52.5182\_388.pdf

#

# UTM: 33 U easting 390.00 km northing 5824.00 km  
UTM-Grid-width = 1000m



Map data © OpenStreetMap contributors

lon 13.44413 lat 52.59025

41

43

lon 13.40436 lat 52.55426 [ nom. scale = 1 / 15000 ]

pdfmap\_20240427\_174644\_Example\_Map\_13.4043\_52.5182\_388.pdf

#

# UTM: 33 U easting 392.00 km northing 5824.00 km  
UTM-Grid-width = 1000m



Map data © OpenStreetMap contributors

lon 13.48391 lat 52.59025

42

44

[ lon 13.44413 lat 52.55426 | nom. scale = 1 / 15000 ]

pdfmap\_20240427\_174644\_Example\_Map\_13.4043\_52.5182\_388.pdf

#

# UTM: 33 U easting 395.00 km northing 5824.00 km  
UTM-Grid-width = 1000m



Map data © OpenStreetMap contributors

lon 13.52368 lat 52.59025

43

45

[ lon 13.48391 lat 52.55426 ] nom. scale = 1 / 150000

pdfmap\_20240427\_174644\_Example\_Map\_13.4043\_52.5182\_388.pdf

#

# UTM: 33 U easting 398.00 km northing 5824.00 km  
UTM-Grid-width = 1000m



Map data © OpenStreetMap contributors

lon 13.56346 lat 52.59025

44

46

[ lon 13.52368 lat 52.55426 ] nom. scale = 1 / 150000

#

pdfmap\_20240427\_174644\_Example\_Map\_13.4043\_52.5182\_388.pdf

# UTM: 33 U easting 400.00 km northing 5824.00 km  
UTM-Grid-width = 1000m



Map data © OpenStreetMap contributors

lon 13.60323 lat 52.59025

45

47

[ nom. scale = 1 / 15000 ]  
lon 13.56346 lat 52.55426

pdfmap\_20240427\_174644\_Example\_Map\_13.4043\_52.5182\_388.pdf

#

# UTM: 33 U easting 403.00 km northing 5824.00 km  
UTM-Grid-width = 1000m



Map data © OpenStreetMap contributors

lon 13.64301 lat 52.59025

46

48

[ nom. scale = 1 / 15000 ]  
lon 13.60323 lat 52.55426

pdfmap\_20240427\_174644\_Example\_Map\_13.4043\_52.5182\_388.pdf

#

# UTM: 33 U easting 406.00 km northing 5824.00 km  
UTM-Grid-width = 1000m



Map data © OpenStreetMap contributors

lon 13.68278 lat 52.59025

47

49

[lon 13.64301 lat 52.55426 | nom. scale = 1 / 150000 ]

pdfmap\_20240427\_174644\_Example\_Map\_13.4043\_52.5182\_388.pdf

# UTM: 33 U easting 408.00 km northing 5824.00 km  
UTM-Grid-width = 1000m





#



Map data © OpenStreetMap contributors

lon 13.12593 lat 52.55426

[lon 13.08616 lat 52.51827] nom. scale = 1 / 150000

pdfmap\_20240427\_174644\_Example\_Map\_13.4043\_52.5182\_388.pdf

#

51



Map data © OpenStreetMap contributors

lon 13.16571 lat 52.55426

50

52

[ lon 13.12593 lat 52.51827 ] nom. scale = 1 / 150000

pdfmap\_20240427\_174644\_Example\_Map\_13.4043\_52.5182\_388.pdf

#

# UTM: 33 U easting 373.00 km northing 5821.00 km  
UTM-Grid-width = 1000m



#



Map data © OpenStreetMap contributors

lon 13.24526 lat 52.55426

52

54

lon 13.20548 lat 52.51827 [ nom. scale = 1 / 150000 ]

#

pdfmap\_20240427\_174644\_Example\_Map\_13.4043\_52.5182\_388.pdf

# UTM: 33 U easting 379.00 km northing 5821.00 km  
UTM-Grid-width = 1000m



Map data © OpenStreetMap contributors

lon 13.28503 lat 52.55426

53

55

lon 13.24526 lat 52.51827 [ nom. scale = 1 / 150000 ] #

pdfmap\_20240427\_174644\_Example\_Map\_13.4043\_52.5182\_388.pdf

# UTM: 33 U easting 381.00 km northing 5821.00 km  
UTM-Grid-width = 1000m



Map data © OpenStreetMap contributors

lon 13.32481 lat 52.55426

54

56

[ lon 13.28503 lat 52.51827 ] nom. scale = 1 / 150000

pdfmap\_20240427\_174644\_Example\_Map\_13.4043\_52.5182\_388.pdf

#

# UTM: 33 U easting 384.00 km northing 5821.00 km  
UTM-Grid-width = 1000m

71



Map data © OpenStreetMap contributors

lon 13.36458 lat 52.55426

55

57

[ lon 13.32481 lat 52.51827 ] nom. scale = 1 / 150000

pdfmap\_20240427\_174644\_Example\_Map\_13.4043\_52.5182\_388.pdf

#

# UTM: 33 U easting 387.00 km northing 5821.00 km  
UTM-Grid-width = 1000m





Map data © OpenStreetMap contributors

lon 13.40436 lat 52.55426

56

58

[ lon 13.36468 lat 52.51827 | nom. scale = 1 / 15000 ]

pdfmap\_20240427\_174644\_Example\_Map\_13.4043\_52.5182\_388.pdf

#

# UTM: 33 U easting 390.00 km northing 5820.00 km  
UTM-Grid-width = 1000m



Map data © OpenStreetMap contributors

lon 13.44413 lat 52.55426

57

59

lon 13.40436 lat 52.51827 [ nom. scale = 1 / 15000 ]

pdfmap\_20240427\_174644\_Example\_Map\_13.4043\_52.5182\_388.pdf

#

# UTM: 33 U easting 392.00 km northing 5820.00 km  
UTM-Grid-width = 1000m



Map data © OpenStreetMap contributors

lon 13.48391 lat 52.55426

58

60

lon 13.44413 lat 52.51827 [ nom. scale = 1 / 15000 ]

pdfmap\_20240427\_174644\_Example\_Map\_13.4043\_52.5182\_388.pdf

#

# UTM: 33 U easting 395.00 km northing 5820.00 km  
UTM-Grid-width = 1000m



Map data © OpenStreetMap contributors

lon 13.52368 lat 52.55426

59

61

[ lon 13.48391 lat 52.51827 ] nom. scale = 1 / 150000

pdfmap\_20240427\_174644\_Example\_Map\_13.4043\_52.5182\_388.pdf

#

# UTM: 33 U easting 398.00 km northing 5820.00 km  
UTM-Grid-width = 1000m



Map data © OpenStreetMap contributors

lon 13.56346 lat 52.55426

60

62

[ lon 13.52368 lat 52.51827 | nom. scale = 1 / 15000 ]

pdfmap\_20240427\_174644\_Example\_Map\_13.4043\_52.5182\_388.pdf

#

# UTM: 33 U easting 400.00 km northing 5820.00 km  
UTM-Grid-width = 1000m



#



#



Map data © OpenStreetMap contributors

lon 13.68278 lat 52.55426

63

65

[ lon 13.64301 lat 52.51827 ] nom. scale = 1 / 150000

pdfmap\_20240427\_174644\_Example\_Map\_13.4043\_52.5182\_388.pdf

#

# UTM: 33 U easting 408.00 km northing 5820.00 km  
UTM-Grid-width = 1000m





#



Map data © OpenStreetMap contributors

lon 13.12593 lat 52.51827

[ lon 13.08616 lat 52.48228 ] nom. scale = 1 / 150000

pdfmap\_20240427\_174644\_Example\_Map\_13.4043\_52.5182\_388.pdf

#

67



Map data © OpenStreetMap contributors

lon 13.16571 lat 52.51827



lon 13.12593 lat 52.48228 [ nom. scale = 1 / 15000 ]

pdfmap\_20240427\_174644\_Example\_Map\_13.4043\_52.5182\_388.pdf

#

# UTM: 33 U easting 373.00 km northing 5817.00 km  
UTM-Grid-width = 1000m



#



Map data © OpenStreetMap contributors

lon 13.24526 lat 52.51827

68

70

lon 13.20548 lat 52.48228 [ nom. scale = 1 / 150000 ]

pdfmap\_20240427\_174644\_Example\_Map\_13.4043\_52.5182\_388.pdf

#

# UTM: 33 U easting 379.00 km northing 5817.00 km  
UTM-Grid-width = 1000m



Map data © OpenStreetMap contributors

lon 13.28503 lat 52.51827

69

71

lon 13.24526 lat 52.48228 [ nom. scale = 1 / 15000 ]

#

pdfmap\_20240427\_174644\_Example\_Map\_13.4043\_52.5182\_388.pdf

# UTM: 33 U easting 381.00 km northing 5817.00 km  
UTM-Grid-width = 1000m



Map data © OpenStreetMap contributors

lon 13.32481 lat 52.51827

70

72

[ lon 13.28503 lat 52.48228 ] nom. scale = 1 / 150000

pdfmap\_20240427\_174644\_Example\_Map\_13.4043\_52.5182\_388.pdf

#

# UTM: 33 U easting 384.00 km northing 5817.00 km  
UTM-Grid-width = 1000m



Map data © OpenStreetMap contributors

lon 13.36458 lat 52.51827

71

73

[ lon 13.32481 lat 52.48228 | nom. scale = 1 / 15000 ]

pdfmap\_20240427\_174644\_Example\_Map\_13.4043\_52.5182\_388.pdf

#

# UTM: 33 U easting 387.00 km northing 5817.00 km  
UTM-Grid-width = 1000m





Map data © OpenStreetMap contributors

lon 13.40436 lat 52.51827

72

74

lon 13.36458 lat 52.48228 [ nom. scale = 1 / 15000 ]

pdfmap\_20240427\_174644\_Example\_Map\_13.4043\_52.5182\_388.pdf

#

# UTM: 33 U easting 389.00 km northing 5816.00 km  
UTM-Grid-width = 1000m



Map data © OpenStreetMap contributors

lon 13.44413 lat 52.51827

73

75

lon 13.40436 lat 52.48228 [ nom. scale = 1 / 15000 ]

pdfmap\_20240427\_174644\_Example\_Map\_13.4043\_52.5182\_388.pdf

#

# UTM: 33 U easting 392.00 km northing 5816.00 km  
UTM-Grid-width = 1000m



Map data © OpenStreetMap contributors

lon 13.48391 lat 52.51827

74

76

[ lon 13.44413 lat 52.48228 | nom. scale = 1 / 15000 ]

pdfmap\_20240427\_174644\_Example\_Map\_13.4043\_52.5182\_388.pdf

#

# UTM: 33 U easting 395.00 km northing 5816.00 km  
UTM-Grid-width = 1000m



Map data © OpenStreetMap contributors

lon 13.52368 lat 52.51827

75

77

[ lon 13.48391 lat 52.48228 ] nom. scale = 1 / 150000

pdfmap\_20240427\_174644\_Example\_Map\_13.4043\_52.5182\_388.pdf

#

# UTM: 33 U easting 398.00 km northing 5816.00 km  
UTM-Grid-width = 1000m



Map data © OpenStreetMap contributors

lon 13.56346 lat 52.51827

76

78

lon 13.52368 lat 52.48228 [ nom. scale = 1 / 15000 ]

pdfmap\_20240427\_174644\_Example\_Map\_13.4043\_52.5182\_388.pdf

#

# UTM: 33 U easting 400.00 km northing 5816.00 km  
UTM-Grid-width = 1000m

93



Map data © OpenStreetMap contributors

lon 13.60323 lat 52.51827

[ lon 13.56346 lat 52.48228 ] nom. scale = 1 / 15000

pdfmap\_20240427\_174644\_Example\_Map\_13.4043\_52.5182\_388.pdf

#

# UTM: 33 U easting 403.00 km northing 5816.00 km  
UTM-Grid-width = 1000m



Map data © OpenStreetMap contributors

lon 13.64301 lat 52.51827

78

80

lon 13.60323 lat 52.48228 [ nom. scale = 1 / 15000 ]

pdfmap\_20240427\_174644\_Example\_Map\_13.4043\_52.5182\_388.pdf

#

# UTM: 33 U easting 406.00 km northing 5816.00 km  
UTM-Grid-width = 1000m



#





#



Map data © OpenStreetMap contributors

lon 13.12593 lat 52.48228

[ lon 13.08616 lat 52.44629 ] nom. scale = 1 / 150000

#

pdfmap\_20240427\_174644\_Example\_Map\_13.4043\_52.5182\_388.pdf



#



Map data © OpenStreetMap contributors

lon 13.20548 lat 52.48228

33

85

[lon 13.16571 lat 52.44629 | nom. scale = 1 / 150000]

pdfmap\_20240427\_174644\_Example\_Map\_13.4043\_52.5182\_388.pdf

#

# UTM: 33 U easting 376.00 km northing 5813.00 km  
UTM-Grid-width = 1000m



Map data © OpenStreetMap contributors

lon 13.24526 lat 52.48228

84

86

[lon 13.20548 lat 52.44629] nom. scale = 1 / 150000

#

pdfmap\_20240427\_174644\_Example\_Map\_13.4043\_52.5182\_388.pdf



Map data © OpenStreetMap contributors

lon 13.28503 lat 52.48228

85

87

lon 13.24526 lat 52.44629 [ nom. scale = 1 / 15000 ]

#

pdfmap\_20240427\_174644\_Example\_Map\_13.4043\_52.5182\_388.pdf

# UTM: 33 U easting 381.00 km northing 5813.00 km  
UTM-Grid-width = 1000m



Map data © OpenStreetMap contributors

lon 13.32481 lat 52.48228



lon 13.28503 lat 52.44629 [ nom. scale = 1 / 15000 ]

pdfmap\_20240427\_174644\_Example\_Map\_13.4043\_52.5182\_388.pdf

#

# UTM: 33 U easting 384.00 km northing 5813.00 km  
UTM-Grid-width = 1000m



Map data © OpenStreetMap contributors

lon 13.36458 lat 52.48228

87

89

[ lon 13.32481 lat 52.44629 | nom. scale = 1 / 15000 ]

pdfmap\_20240427\_174644\_Example\_Map\_13.4043\_52.5182\_388.pdf

# UTM: 33 U easting 387.00 km northing 5812.00 km  
UTM-Grid-width = 1000m







Map data © OpenStreetMap contributors

lon 13.40436 lat 52.48228



lon 13.36458 lat 52.44629 [ nom. scale = 1 / 15000 ]

pdfmap\_20240427\_174644\_Example\_Map\_13.4043\_52.5182\_388.pdf

#

# UTM: 33 U easting 389.00 km northing 5812.00 km  
UTM-Grid-width = 1000m



#



Map data © OpenStreetMap contributors

lon 13.48391 lat 52.48228

90

92

lon 13.44413 lat 52.44629 [ nom. scale = 1 / 15000 ]

pdfmap\_20240427\_174644\_Example\_Map\_13.4043\_52.5182\_388.pdf

#

# UTM: 33 U easting 395.00 km northing 5812.00 km  
UTM-Grid-width = 1000m



Map data © OpenStreetMap contributors

lon 13.52368 lat 52.48228

91

93

[ lon 13.48391 lat 52.44629 | nom. scale = 1 / 150000 ]

pdfmap\_20240427\_174644\_Example\_Map\_13.4043\_52.5182\_388.pdf

# UTM: 33 U easting 397.00 km northing 5812.00 km  
UTM-Grid-width = 1000m



Map data © OpenStreetMap contributors

lon 13.56346 lat 52.48228

92

94

[ nom. scale = 1 / 15000 ]  
lon 13.52368 lat 52.44629

pdfmap\_20240427\_174644\_Example\_Map\_13.4043\_52.5182\_388.pdf

#

# UTM: 33 U easting 400.00 km northing 5812.00 km  
UTM-Grid-width = 1000m



109



Map data © OpenStreetMap contributors

lon 13.60323 lat 52.48228

93

95

lon 13.56346 lat 52.44629 [ nom. scale = 1 / 15000 ]

pdfmap\_20240427\_174644\_Example\_Map\_13.4043\_52.5182\_388.pdf

#

# UTM: 33 U easting 403.00 km northing 5812.00 km  
UTM-Grid-width = 1000m



Map data © OpenStreetMap contributors

lon 13.64301 lat 52.48228

94

96

[ lon 13.60323 lat 52.44629 | nom. scale = 1 / 15000 ]

pdfmap\_20240427\_174644\_Example\_Map\_13.4043\_52.5182\_388.pdf

#

# UTM: 33 U easting 406.00 km northing 5812.00 km  
UTM-Grid-width = 1000m

111



Map data © OpenStreetMap contributors

lon 13.68278 lat 52.48228

95

97

[lon 13.64301 lat 52.44629] [nom. scale = 1 / 15000]

pdfmap\_20240427\_174644\_Example\_Map\_13.4043\_52.5182\_388.pdf

#

# UTM: 33 U easting 408.00 km northing 5812.00 km  
UTM-Grid-width = 1000m

112





#



Map data © OpenStreetMap contributors

lon 13.12593 lat 52.44629

[lon 13.08616 lat 52.41030 [ nom. scale = 1 = 150000 ]

#

pdfmap\_20240427\_174644\_Example\_Map\_13.4043\_52.5182\_388.pdf

# UTM: 33 U easting 370.00 km northing 5809.00 km  
UTM-Grid-width = 1000m



#



Map data © OpenStreetMap contributors

lon 13.20548 lat 52.44629

99

101

[ lon 13.16571 lat 52.41030 ] nom. scale = 1 / 150000

pdfmap\_20240427\_174644\_Example\_Map\_13.4043\_52.5182\_388.pdf

#

# UTM: 33 U easting 376.00 km northing 5809.00 km  
UTM-Grid-width = 1000m



Map data © OpenStreetMap contributors

lon 13.24526 lat 52.44629

100

102

lon 13.20548 lat 52.41030 [ nom. scale = 1 / 150000 ]

#

pdfmap\_20240427\_174644\_Example\_Map\_13.4043\_52.5182\_388.pdf

# UTM: 33 U easting 378.00 km northing 5809.00 km  
UTM-Grid-width = 1000m

117



Map data © OpenStreetMap contributors

lon 13.28503 lat 52.44629

101

103

lon 13.24526 lat 52.41030 [ nom. scale = 1 / 15000 ]

pdfmap\_20240427\_174644\_Example\_Map\_13.4043\_52.5182\_388.pdf

#

# UTM: 33 U easting 381.00 km northing 5809.00 km  
UTM-Grid-width = 1000m

118



Map data © OpenStreetMap contributors

lon 13.32481 lat 52.44629

102

104

lon 13.28503 lat 52.41030 [ nom. scale = 1 / 15000 ]

pdfmap\_20240427\_174644\_Example\_Map\_13.4043\_52.5182\_388.pdf

#

# UTM: 33 U easting 384.00 km northing 5809.00 km  
UTM-Grid-width = 1000m



Map data © OpenStreetMap contributors

lon 13.36458 lat 52.44629

103

105

[ lon 13.32481 lat 52.41030 [ nom. scale = 1 / 150000 ]

pdfmap\_20240427\_174644\_Example\_Map\_13.4043\_52.5182\_388.pdf

# UTM: 33 U easting 387.00 km northing 5808.00 km  
UTM-Grid-width = 1000m

120





Map data © OpenStreetMap contributors

lon 13.40436 lat 52.44629

104

106

[ lon 13.36458 lat 52.41030 [ nom. scale = 1 / 15000 ]

pdfmap\_20240427\_174644\_Example\_Map\_13.4043\_52.5182\_388.pdf

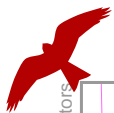
#

# UTM: 33 U easting 389.00 km northing 5808.00 km  
UTM-Grid-width = 1000m

121







Map data © OpenStreetMap contributors

lon 13.52368 lat 52.44629

107

109

lon 13.48391 lat 52.41030 [ nom. scale = 1 / 150000 ]

pdfmap\_20240427\_174644\_Example\_Map\_13.4043\_52.5182\_388.pdf

#

# UTM: 33 U easting 397.00 km northing 5808.00 km  
UTM-Grid-width = 1000m



Map data © OpenStreetMap contributors

lon 13.56346 lat 52.44629

[lon 13.52368 lat 52.41030 [ nom. scale = 1 / 150000 ]

pdfmap\_20240427\_174644\_Example\_Map\_13.4043\_52.5182\_388.pdf

#

# UTM: 33 U easting 400.00 km northing 5808.00 km  
UTM-Grid-width = 1000m



Map data © OpenStreetMap contributors

lon 13.60323 lat 52.44629

109

111

[ lon 13.56346 lat 52.41030 ] nom. scale = 1 / 150000

pdfmap\_20240427\_174644\_Example\_Map\_13.4043\_52.5182\_388.pdf

#

# UTM: 33 U easting 403.00 km northing 5808.00 km  
UTM-Grid-width = 1000m



Map data © OpenStreetMap contributors

lon 13.64301 lat 52.44629

110

112

[lon 13.60323 lat 52.41030] nom. scale = 1 / 150000

pdfmap\_20240427\_174644\_Example\_Map\_13.4043\_52.5182\_388.pdf

# UTM: 33 U easting 405.00 km northing 5808.00 km  
UTM-Grid-width = 1000m

127



Map data © OpenStreetMap contributors

lon 13.68278 lat 52.44629

[lon 13.64301 lat 52.41030] [nom. scale = 1 / 15000]

pdfmap\_20240427\_174644\_Example\_Map\_13.4043\_52.5182\_388.pdf

#

# UTM: 33 U easting 408.00 km northing 5808.00 km  
UTM-Grid-width = 1000m





Map data © OpenStreetMap contributors

lon 13.72256 lat 52.44629

[ nom. scale = 1 / 15000 ]  
lon 13.68278 lat 52.41030

pdfmap\_20240427\_174644\_Example\_Map\_13.4043\_52.5182\_388.pdf

#



Map data © OpenStreetMap contributors

lon 13.12593 lat 52.41030

[ lon 13.08616 lat 52.37430 ] nom. scale = 1 / 150000

pdfmap\_20240427\_174644\_Example\_Map\_13.4043\_52.5182\_388.pdf



115

#



Map data © OpenStreetMap contributors

lon 13.16571 lat 52.41030

114

116

lon 13.12593 lat 52.37430 [ nom. scale = 1 / 15000 ]

pdfmap\_20240427\_174644\_Example\_Map\_13.4043\_52.5182\_388.pdf

#



Map data © OpenStreetMap contributors

lon 13.20548 lat 52.41030

115

117

[ lon 13.16571 lat 52.37430 ] nom. scale = 1 / 150000

pdfmap\_20240427\_174644\_Example\_Map\_13.4043\_52.5182\_388.pdf

#



Map data © OpenStreetMap contributors

lon 13.24526 lat 52.41030

116

118

lon 13.20548 lat 52.37430 [ nom. scale = 1 / 150000 ]

#

pdfmap\_20240427\_174644\_Example\_Map\_13.4043\_52.5182\_388.pdf



Map data © OpenStreetMap contributors

lon 13.28503 lat 52.41030

117

119

lon 13.24526 lat 52.37430 [ nom. scale = 1 / 15000 ]

#

pdfmap\_20240427\_174644\_Example\_Map\_13.4043\_52.5182\_388.pdf



Map data © OpenStreetMap contributors

lon 13.32481 lat 52.41030

118

120

lon 13.28503 lat 52.37430 [ nom. scale = 1 / 150000 ]

pdfmap\_20240427\_174644\_Example\_Map\_13.4043\_52.5182\_388.pdf

#

# UTM: 33 U easting 384.00 km northing 5805.00 km  
UTM-Grid-width = 1000m



Map data © OpenStreetMap contributors

lon 13.36458 lat 52.41030

119

121

lon 13.32481 lat 52.37430 [ nom. scale = 1 / 150000 ]

pdfmap\_20240427\_174644\_Example\_Map\_13.4043\_52.5182\_388.pdf

UTM: 33 U easting 386.00 km northing 5804.00 km  
UTM-Grid-width = 1000m





Map data © OpenStreetMap contributors

lon 13.40436 lat 52.41030

120

122

lon 13.36458 lat 52.37430 [ nom. scale = 1 / 15000 ]

pdfmap\_20240427\_174644\_Example\_Map\_13.4043\_52.5182\_388.pdf

#

# UTM: 33 U easting 389.00 km northing 5804.00 km  
UTM-Grid-width = 1000m



Map data © OpenStreetMap contributors

lon 13.44413 lat 52.41030

121

123

lon 13.40436 lat 52.37430 [ nom. scale = 1 / 15000 ]

pdfmap\_20240427\_174644\_Example\_Map\_13.4043\_52.3743\_388.pdf

#

# UTM: 33 U easting 392.00 km northing 5804.00 km  
UTM-Grid-width = 1000m



Map data © OpenStreetMap contributors

lon 13.48391 lat 52.41030

122

124

lon 13.44413 lat 52.37430 [ nom. scale = 1 / 15000 ]

pdfmap\_20240427\_174644\_Example\_Map\_13.4043\_52.5182\_388.pdf

#



Map data © OpenStreetMap contributors

lon 13.52368 lat 52.41030

123

125

lon 13.48391 lat 52.37430 [ nom. scale = 1 / 15000 ]

pdfmap\_20240427\_174644\_Example\_Map\_13.4043\_52.5182\_388.pdf



# UTM: 33 U easting 397.00 km northing 5804.00 km  
UTM-Grid-width = 1000m



Map data © OpenStreetMap contributors

lon 13.56346 lat 52.41030

124

126

lon 13.52368 lat 52.37430 [ nom. scale = 1 / 15000 ]

pdfmap\_20240427\_174644\_Example\_Map\_13.4043\_52.5182\_388.pdf

#

# UTM: 33 U easting 400.00 km northing 5804.00 km  
UTM-Grid-width = 1000m



Map data © OpenStreetMap contributors

lon 13.60323 lat 52.41030

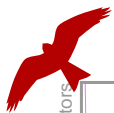
125

127

[ lon 13.56346 lat 52.37430 ] nom. scale = 1 / 150000

pdfmap\_20240427\_174644\_Example\_Map\_13.4043\_52.5182\_388.pdf

#



Map data © OpenStreetMap contributors

lon 13.64301 lat 52.41030

126

128

lon 13.60323 lat 52.37430 [ nom. scale = 1 / 15000 ]

#

pdfmap\_20240427\_174644\_Example\_Map\_13.4043\_52.5182\_388.pdf

# UTM: 33 U easting 405.00 km northing 5804.00 km  
UTM-Grid-width = 1000m



Map data © OpenStreetMap contributors

lon 13.68278 lat 52.41030

127

129

[ nom. scale = 1 / 15000 ]  
lon 13.64301 lat 52.37430

pdfmap\_20240427\_174644\_Example\_Map\_13.4043\_52.5182\_388.pdf

#





#