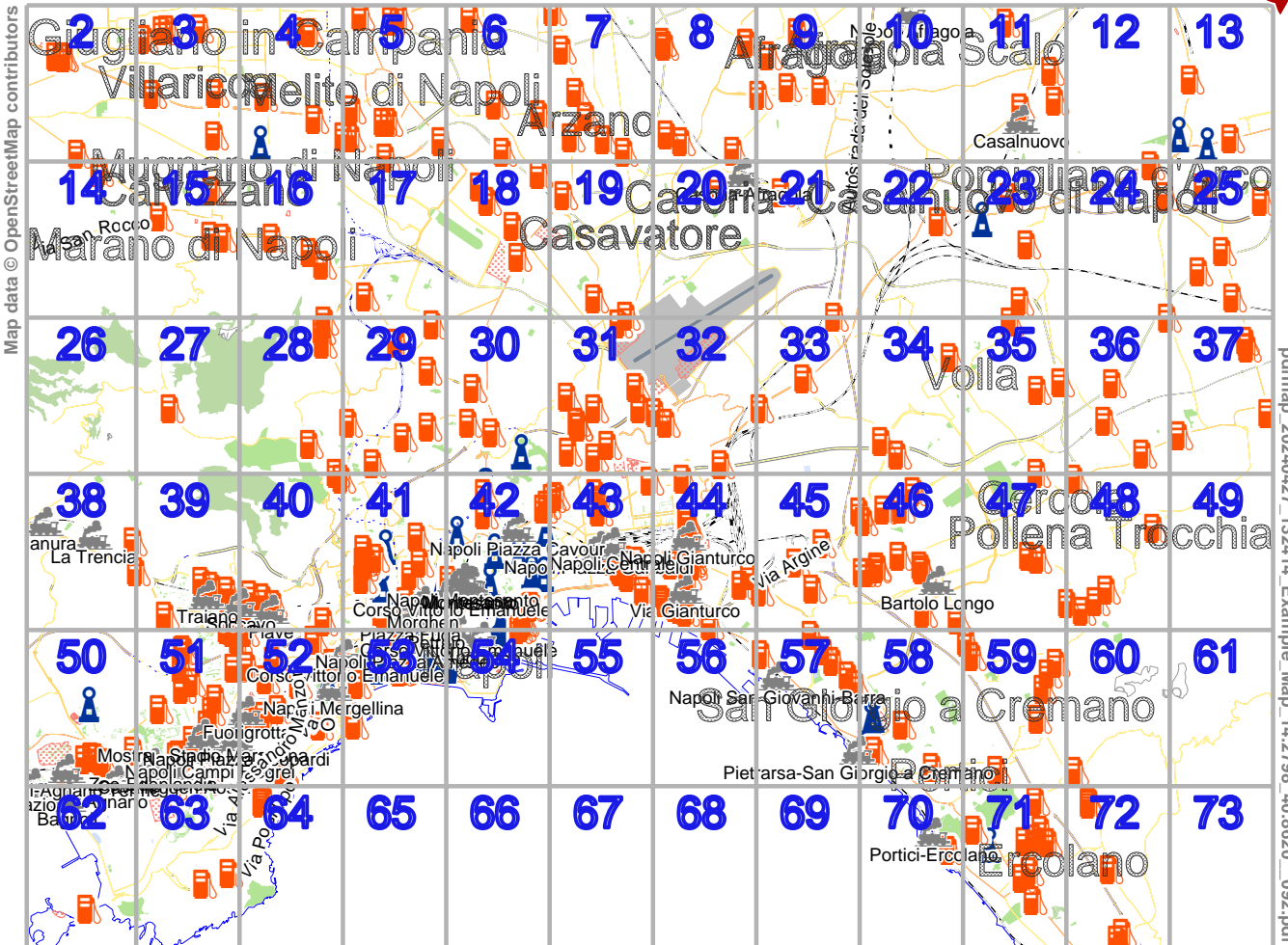


# Example\_Map

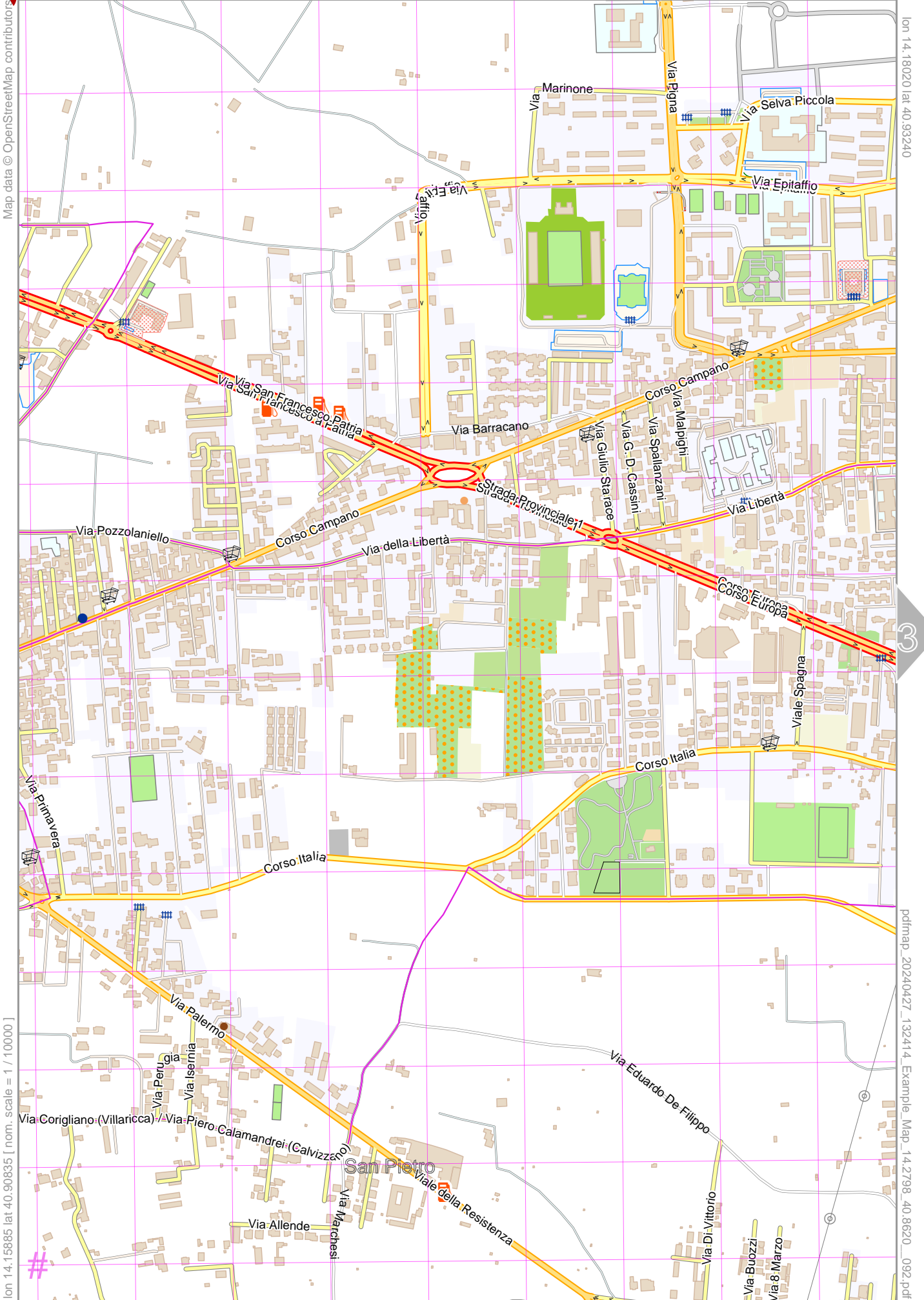
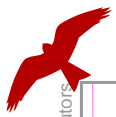


lon 14.40200 lat 40.93240



pdfmap\_20240427\_132414\_Example\_Map\_14.2798\_40.8620\_092.pdf

lon 14.15885 lat 40.79264  
[ nom. scale = 1 / 120000 ]



Map data © OpenStreetMap contributors

lon 14.18020 lat 40.93240

[ nom. scale = 1 / 100000  
lon 14.15885 lat 40.90835 ]

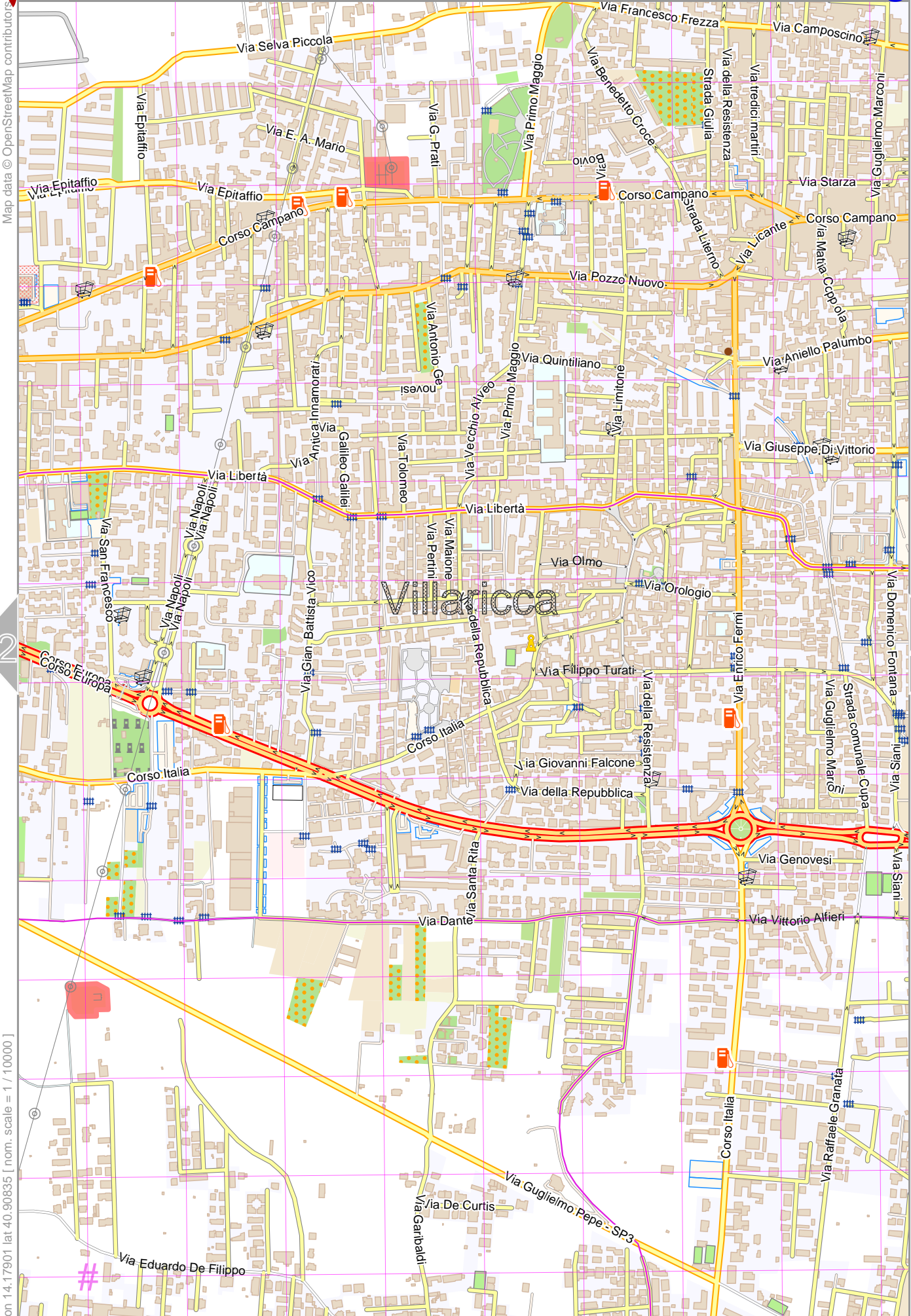
pdfmap\_20240427\_132414\_Example\_Map\_14.2798\_40.8620\_092.pdf

# UTM: 33 T easting 429.20 km northing 4529.00 km  
UTM-Grid-width = 200m





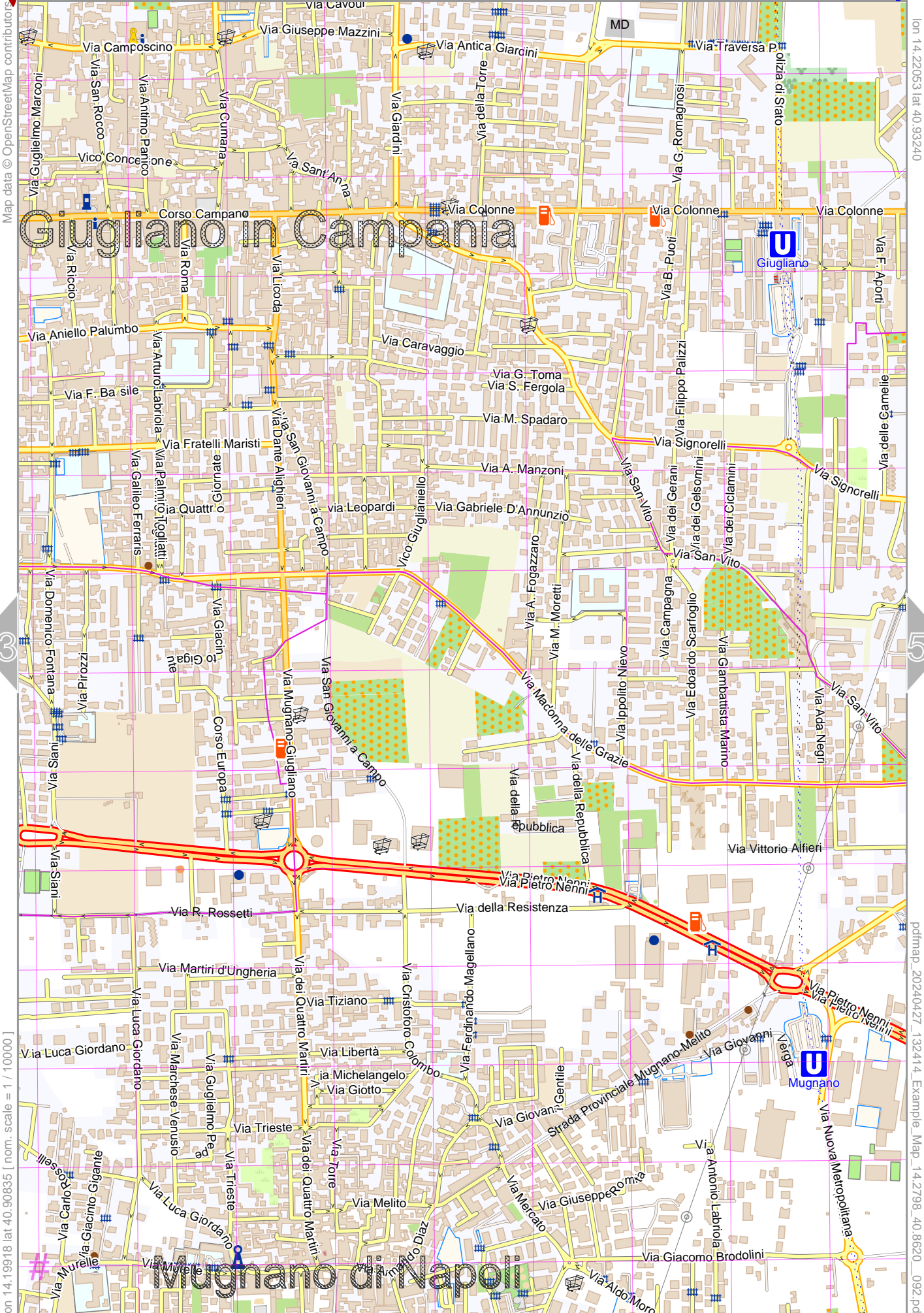
# Example\_Map



Map data © OpenStreetMap contributors

[lon 14.17901 lat 40.90835] nom. scale = 1 / 100000

# UTM: 33 T easting 431.00 km northing 4529.00 km  
UTM-Grid-width = 200m



Map data © OpenStreetMap contributors

lon 14.22053 lat 40.93240

[ nom. scale = 1:100000  
lon 14.1416918 lat 40.90835

pdfmap\_20240427\_132414.Example\_Map\_14.2798\_40.8620\_092.pdf

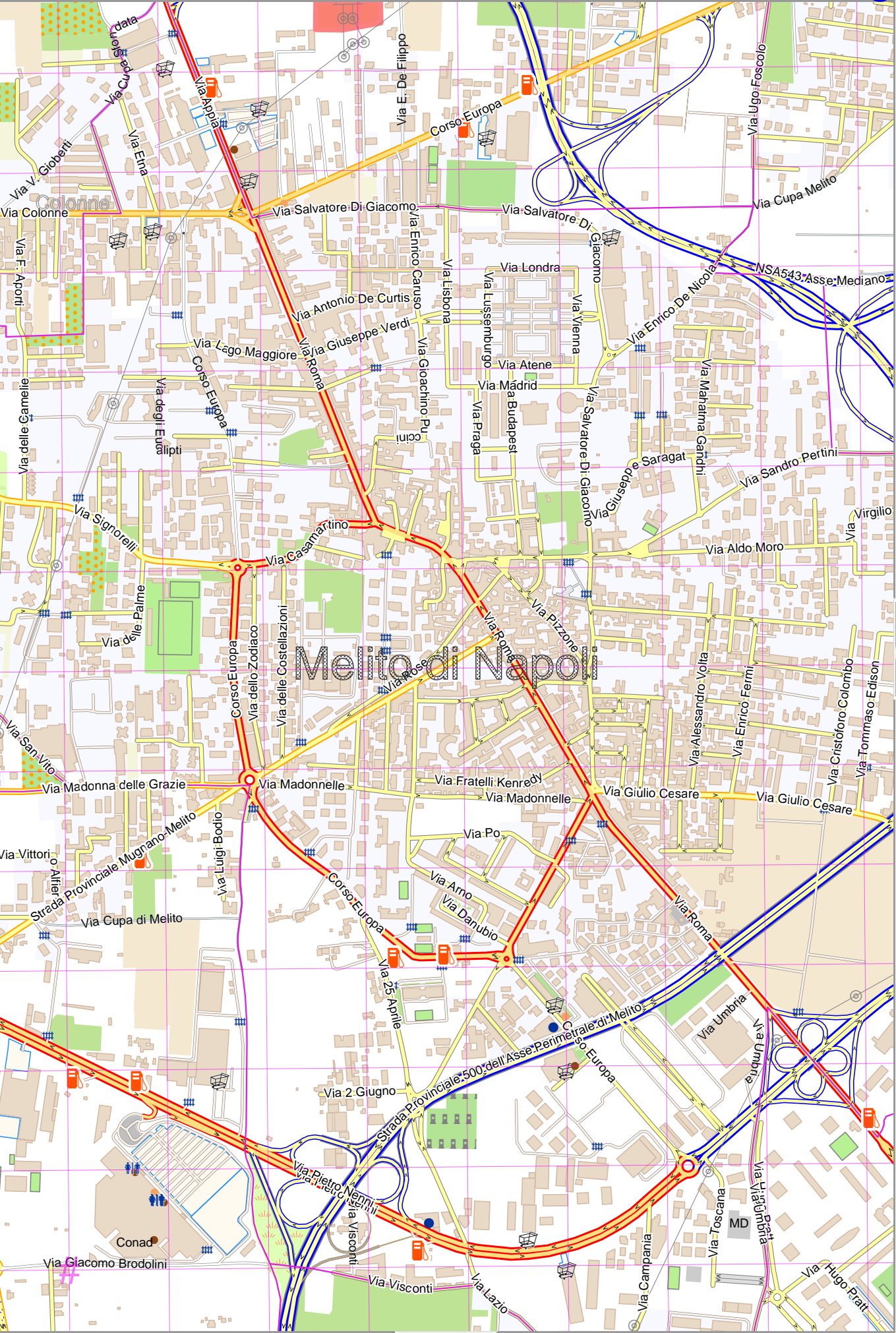
# UTM: 33 T easting 432.60 km northing 4529.00 km  
UTM-Grid-width = 200m



# Example\_Map

Map data © OpenStreetMap contributors

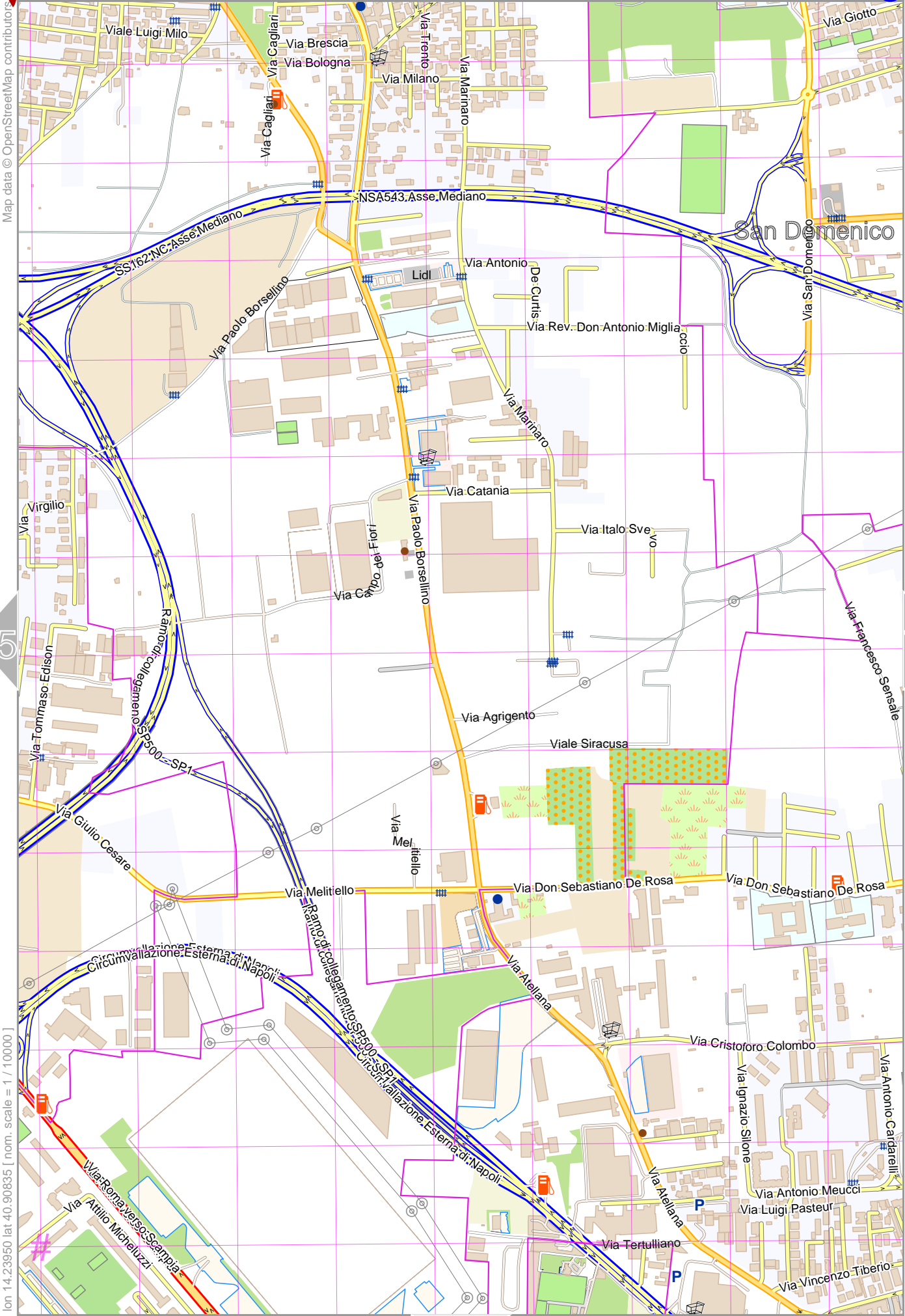
[lon 14.21934 lat 40.90835 nom. scale = 1 / 100000



# UTM: 33 T easting 434.40 km northing 4529.00 km  
 UTM-Grid-width = 200m



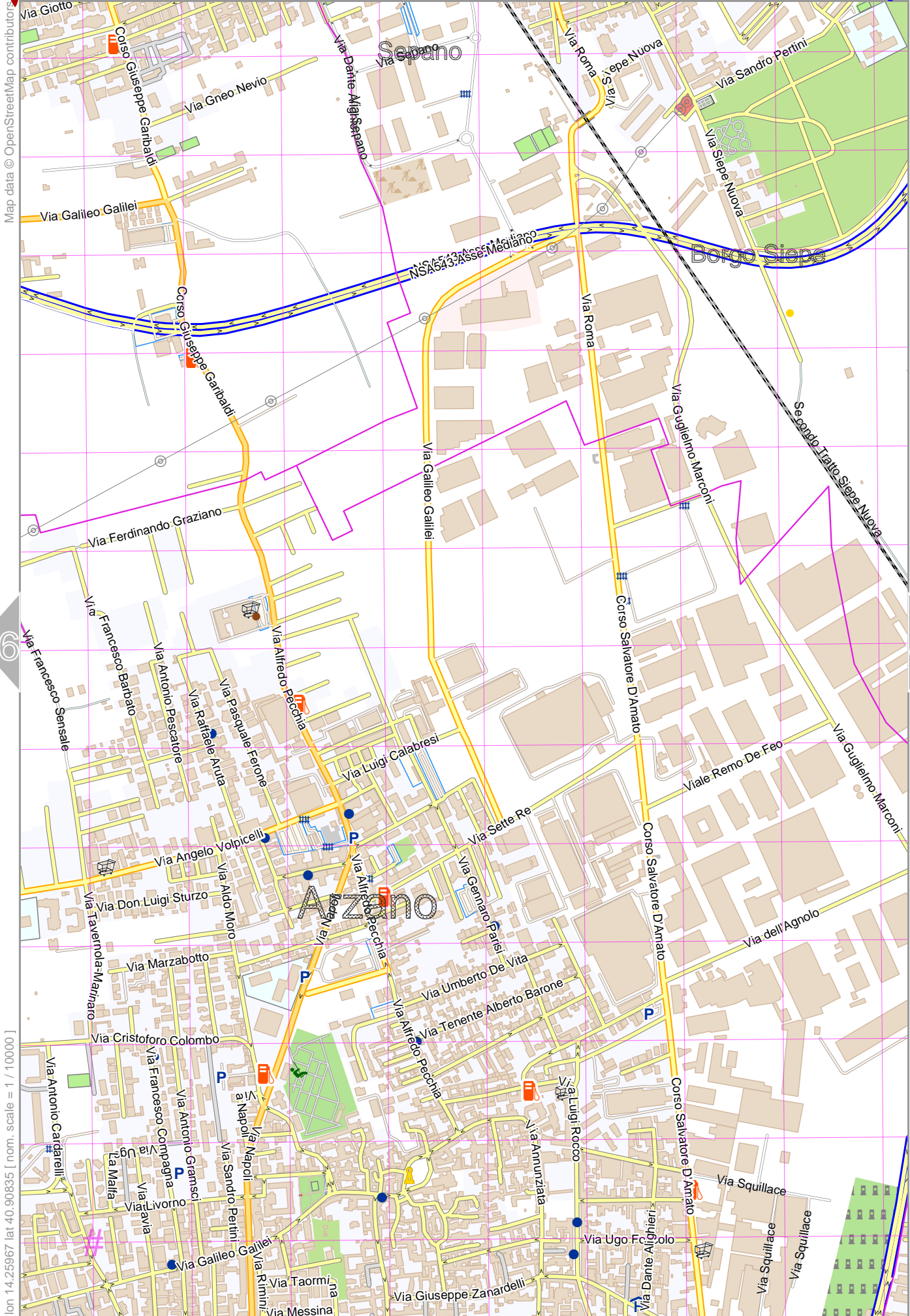
# Example\_Map



lon 14.23950 lat 40.90835 [ nom. scale = 1 / 100000

# UTM: 33 T easting 436.00 km northing 4529.00 km  
UTM-Grid-width = 200m

# Example\_Map



Map data © OpenStreetMap contributors

lon 14.28102 lat 40.93240

[ scale 1 : 100000 ] lon 14.28102 lat 40.93240

pdfmap\_20240427\_132414\_Example\_Map\_14.2798\_40.9620\_092.pdf

# UTM: 33 T easting 437.80 km northing 4529.00 km  
UTM-Grid-width = 200m



Map data © OpenStreetMap contributors

lon 14.30118 lat 40.93240



lon 14.27983 lat 40.90835 [ nom. scale = 1 / 100000

pdfmap\_20240427\_132414.Example\_Map\_14.2798\_40.8620\_092.pdf

# UTM: 33 T easting 439.40 km northing 4529.00 km  
UTM-Grid-width = 200m





# Example\_Map

Map data © OpenStreetMap contributors

[lon 14.29999 lat 40.90835] nom. scale = 1 / 100000



# UTM: 33 T easting 441.20 km northing 4529.00 km  
 UTM-Grid-width = 200m



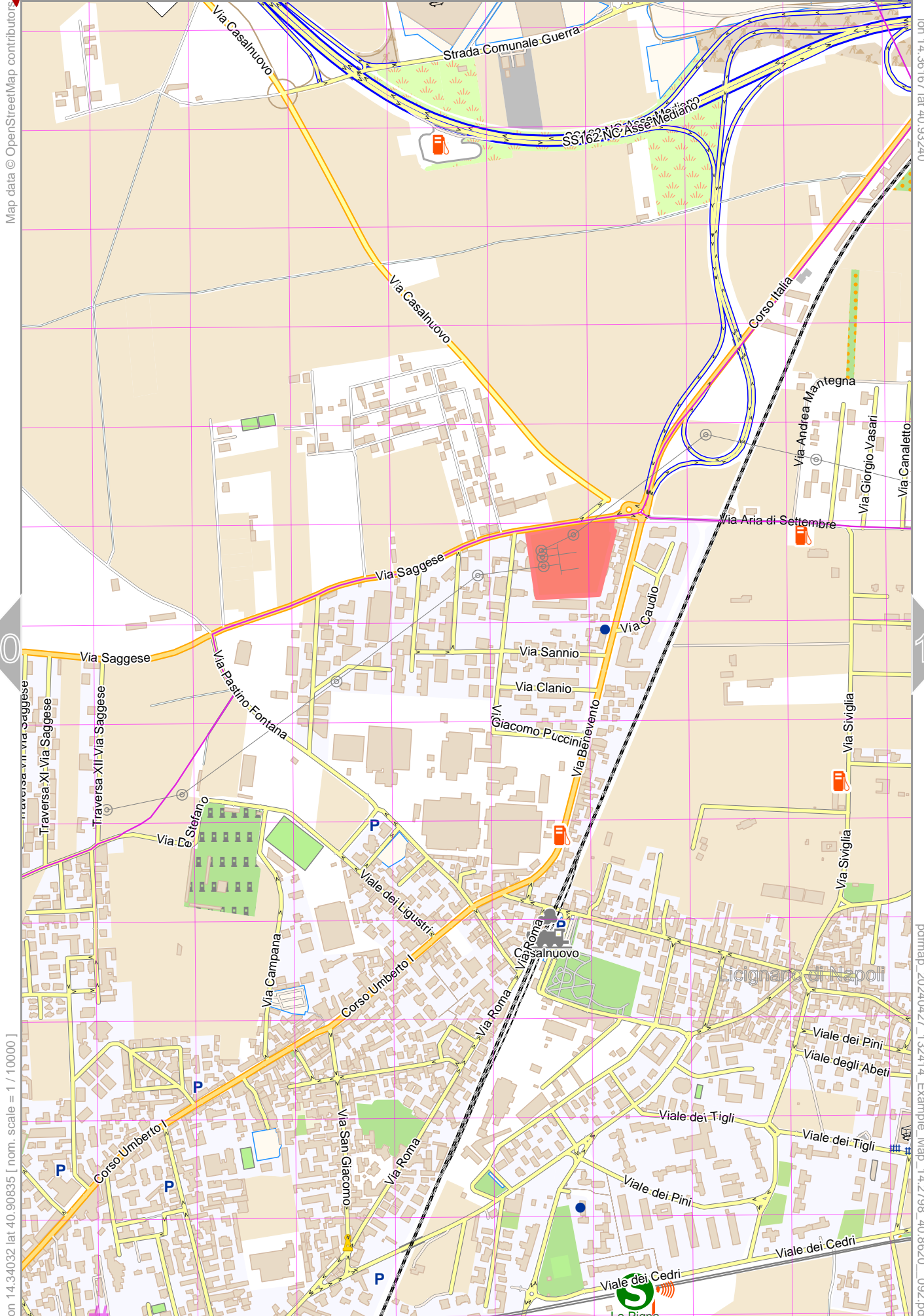
Map data © OpenStreetMap contributors

lon 14.34151 lat 40.93240

[lon 14.32016 lat 40.90835] nom. scale = 1 / 100000

pdfmap\_20240427\_132414\_Example\_Map\_14.2798\_40.8620\_092.pdf

# UTM: 33 T easting 442.80 km northing 4529.00 km  
UTM-Grid-width = 200m



lon 14.34032 lat 40.90835 [ nom. scale = 1 / 100000

lon 14.36167 lat 40.93240

pdfmap\_20240427\_132414\_Example\_Map\_14.2798\_40.8620\_092.pdf

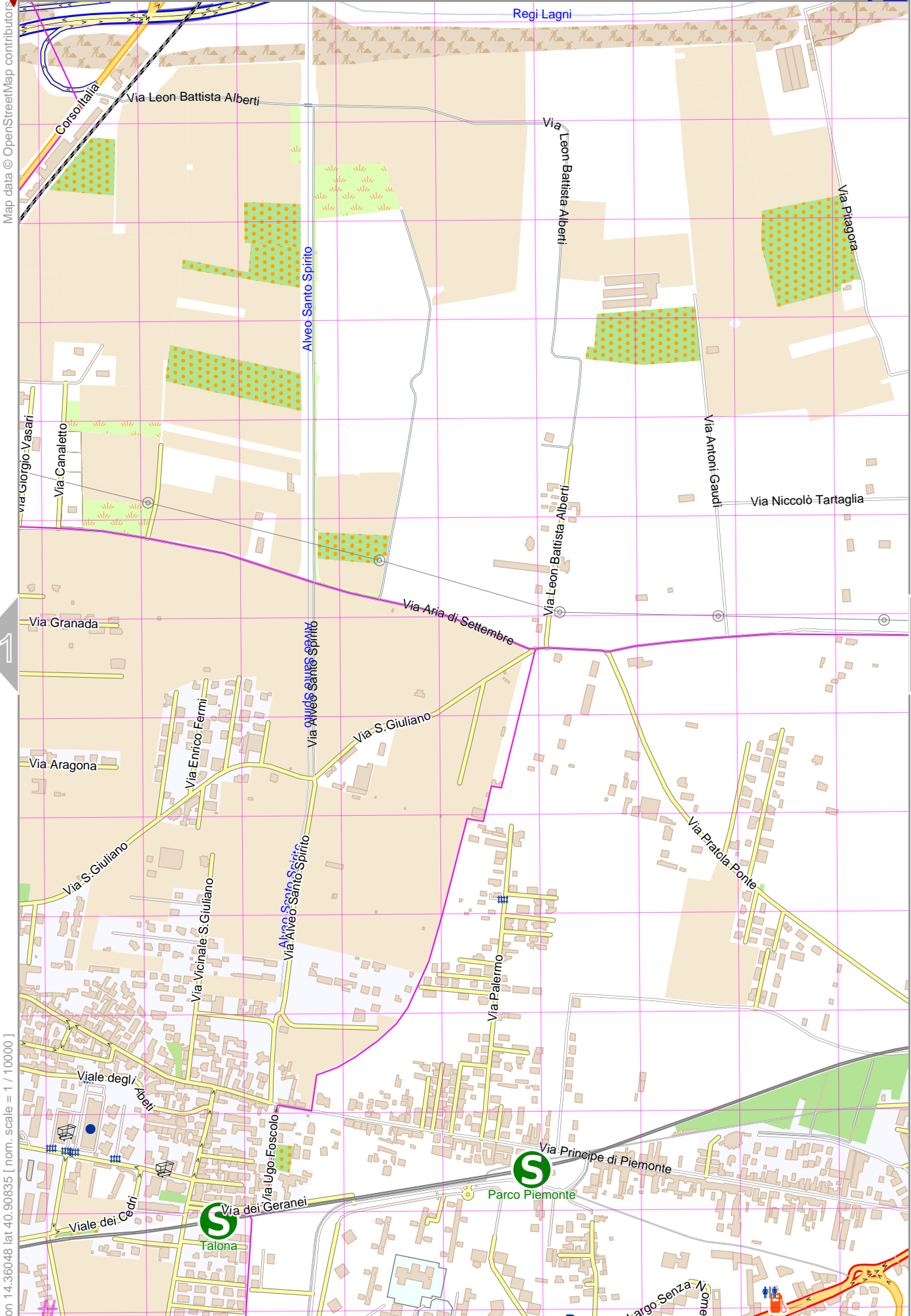
# UTM: 33 T Easting 444.60 km northing 4528.80 km  
UTM-Grid-width = 200m

10

12

23

11



Map data © OpenStreetMap contributors

lon 14.38183 lat 40.93240

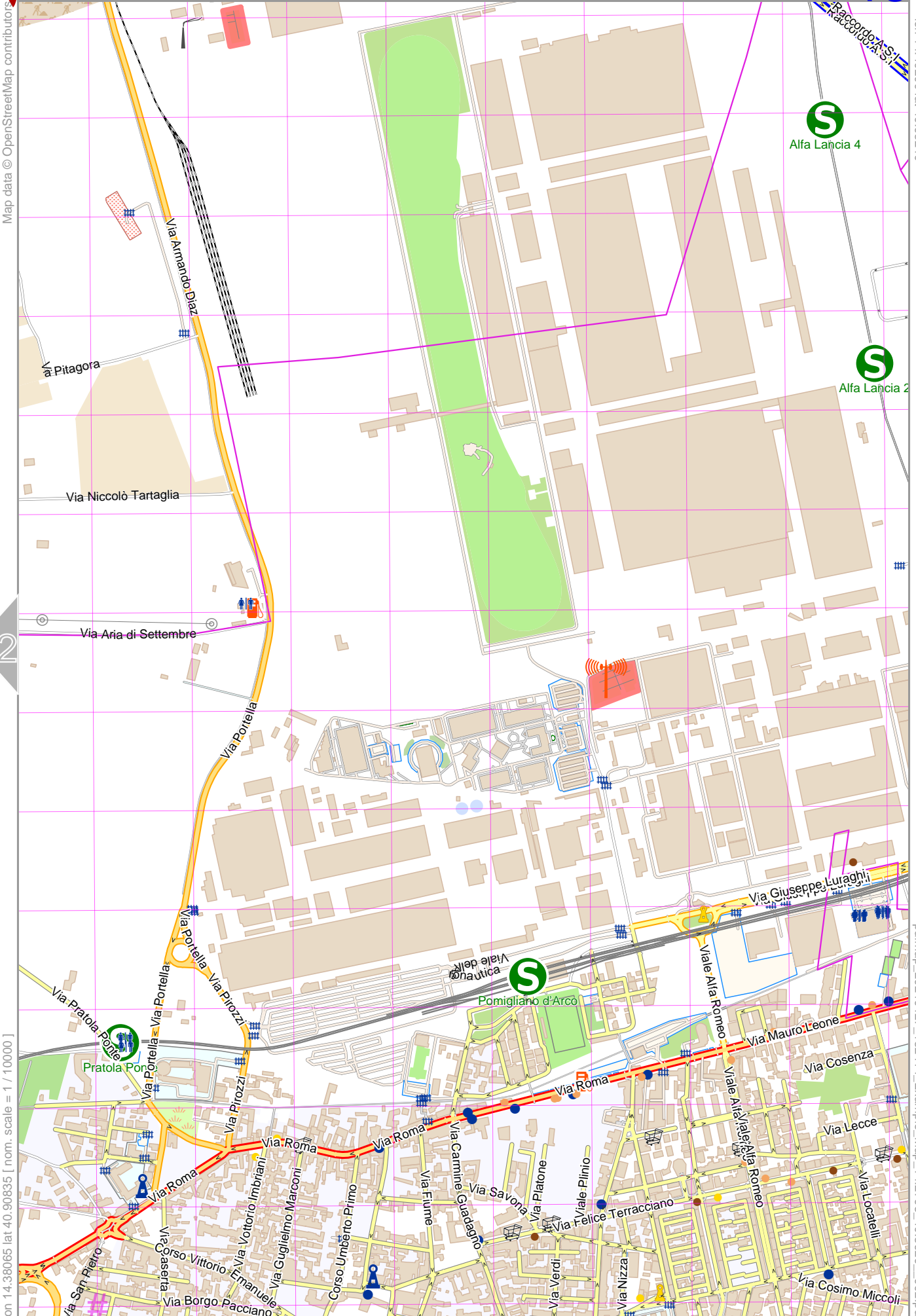
[lon 14.36048 lat 40.90835 [ nom. scale = 1 / 100000

pdfmap\_20240427\_132414\_Example\_Map\_14.2798\_40.8620\_092.pdf

# UTM: 33 T easting 446.20 km northing 4528.80 km  
UTM-Grid-width = 200m



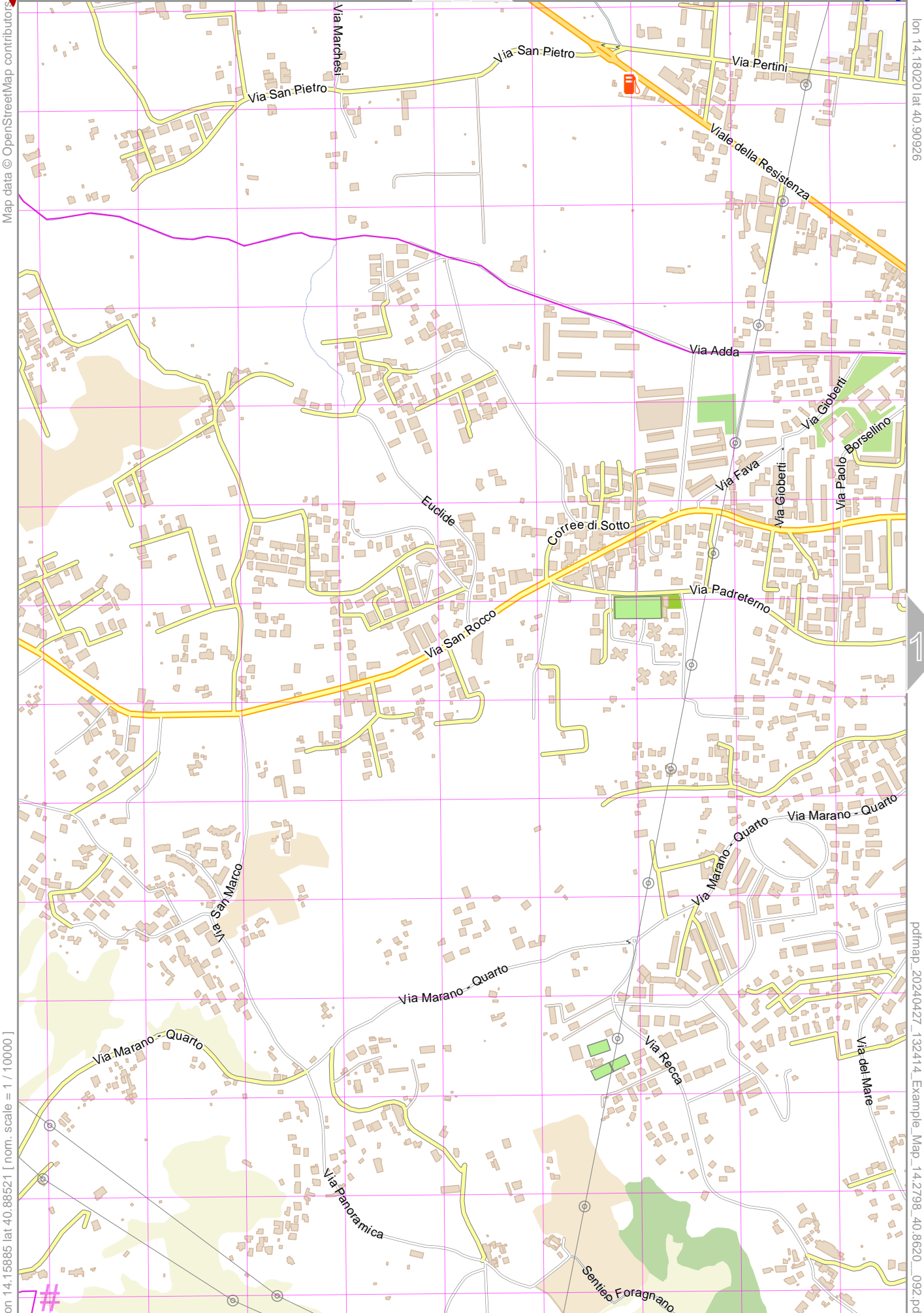
# Example\_Map



lon 14.39065 | lat 40.90835 [ nom. scale = 1 / 100000 ]

# UTM: 33 T easting 448.00 km northing 4528.80 km  
UTM-Grid-width = 200m

pdfmap\_20240427\_132414\_Example\_Map\_14.2798\_40.9620\_092.pdf



Map data © OpenStreetMap contributors

lon 14.18020 lat 40.90926

[lon 14.15885 lat 40.88521 | nom. scale = 1 / 100000

pdfmap\_20240427\_132414\_Example\_Map\_14.2798\_40.8620\_092.pdf

# UTM: 33 T easting 429.20 km northing 4526.40 km  
UTM-Grid-width = 200m



lon 14.17901 lat 40.88521 [ nom. scale = 1 / 100000 ]

pdfmap\_20240427\_132414\_Example\_Map\_14.2798\_40.8620\_092.pdf

# UTM: 33 T easting 431.00 km northing 4526.40 km  
UTM-Grid-width = 200m



Map data © OpenStreetMap contributors

lon 14.22053 lat 40.90926

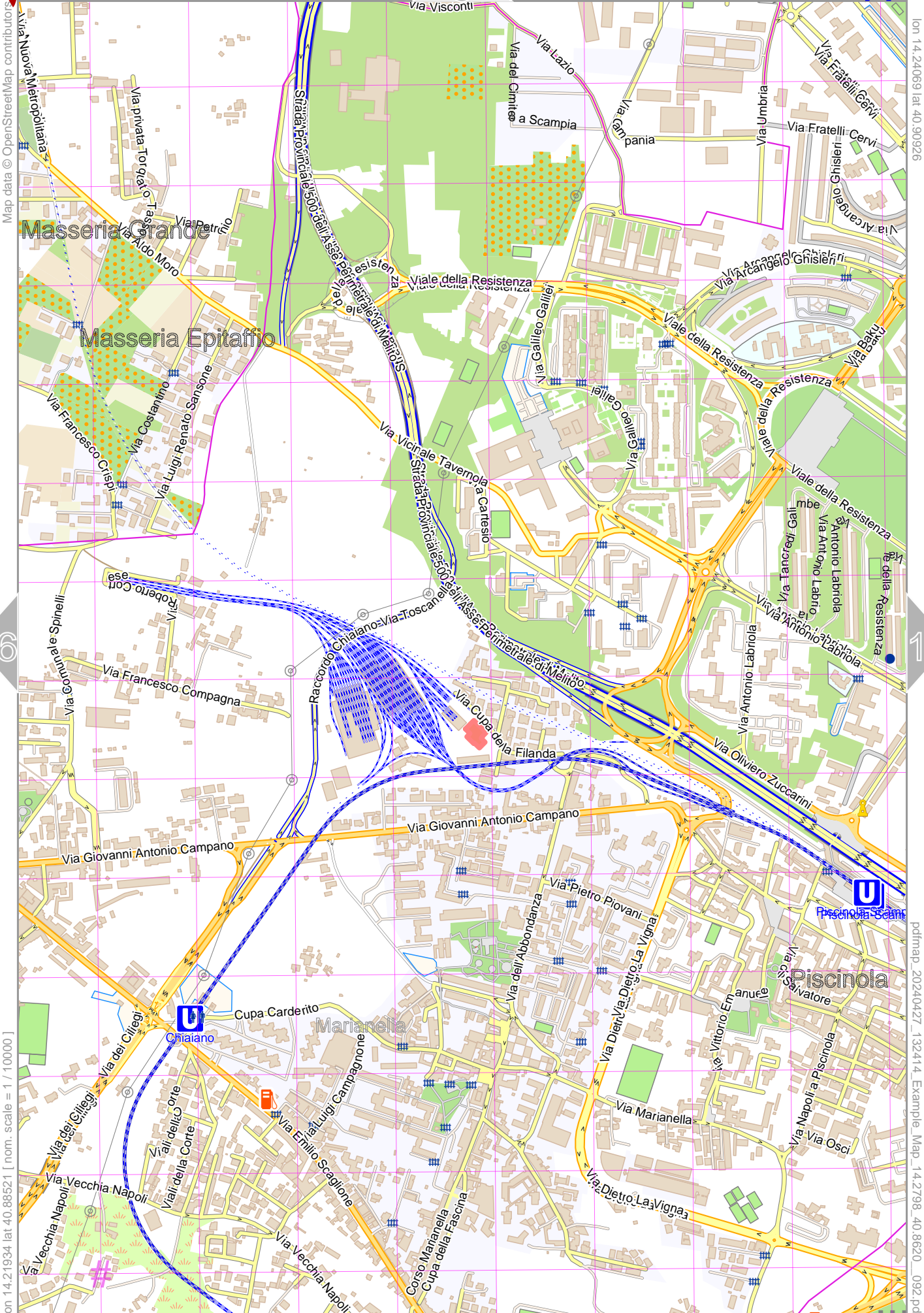


pdfmap\_20240427\_132414\_Example\_Map\_14.2798\_40.8620\_092.pdf

[ # UTM: 33 T easting 432.60 km northing 4526.40 km UTM-Grid-width = 200m ]

# UTM: 33 T easting 432.60 km northing 4526.40 km UTM-Grid-width = 200m





Map data © OpenStreetMap contributors

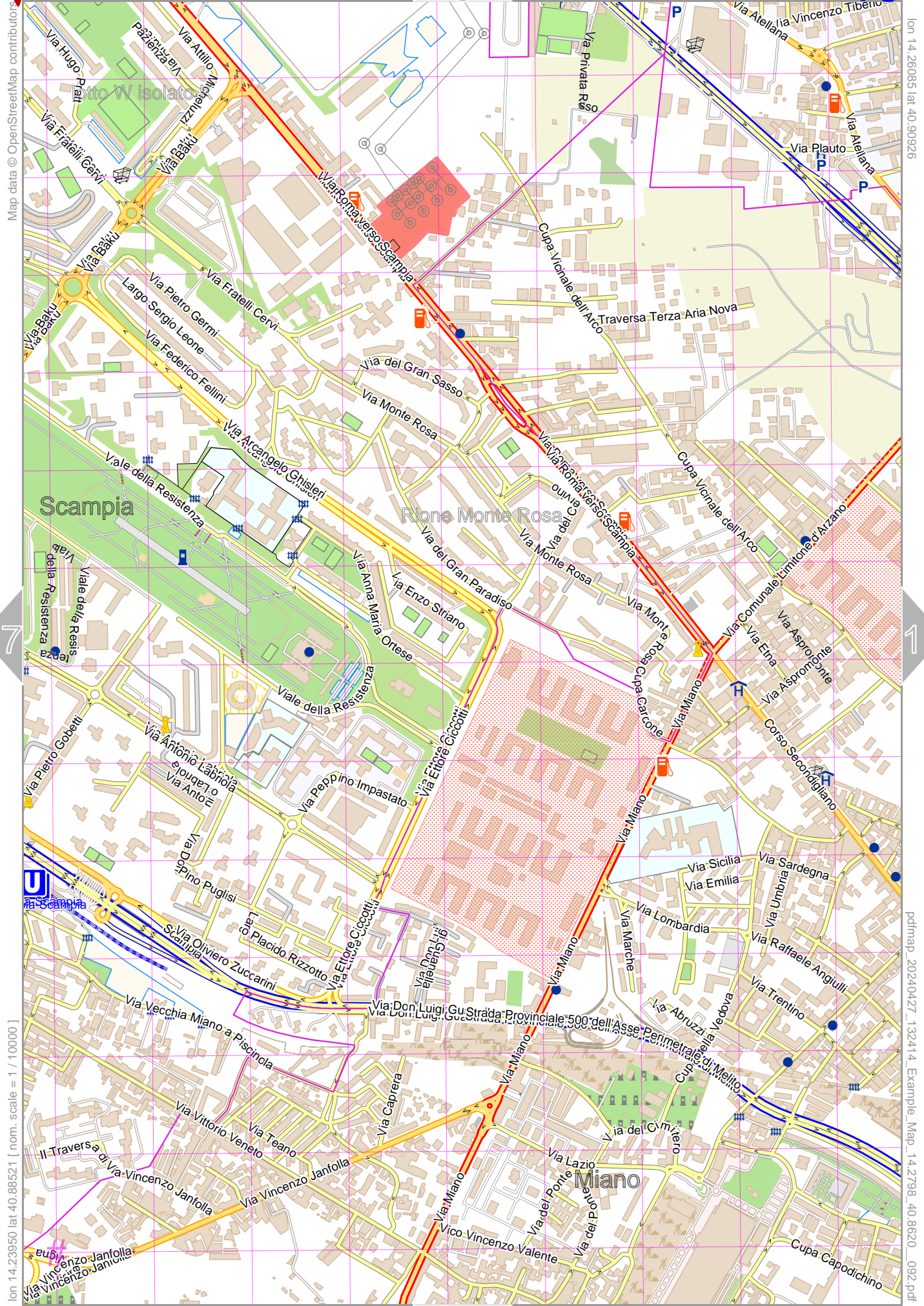
lon 14.240691 lat 40.90926

[lon 14.21934 lat 40.88521 [ nom. scale = 1 / 100000

pdfmap\_20240427\_132414\_Example\_Map\_14.2798\_40.8620\_092.pdf

# UTM: 33 T easting 434.40 km northing 4526.40 km  
UTM-Grid-width = 200m

# Example\_Map



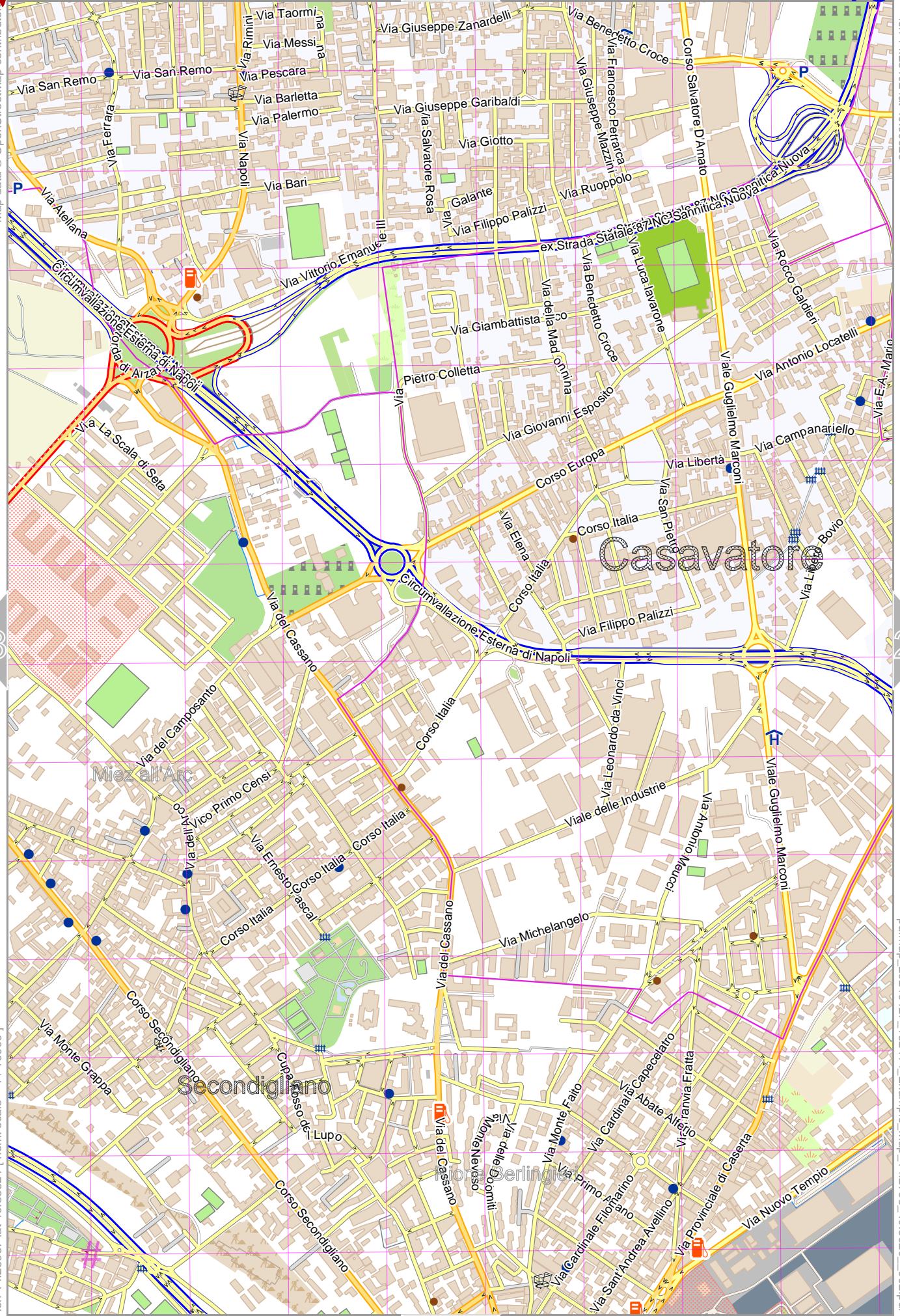
lon 14.23950 lat 40.88521 [ nom. scale = 1 / 100000

# UTM: 33 T easting 436.00 km northing 4526.40 km  
UTM-Grid-width = 200m



Map data © OpenStreetMap contributors

lon 14.281021 lat 40.90926



18

20

[lon 14.25967 lat 40.88521 | nom. scale = 1 / 100000

pdfmap\_20240427\_132414\_Example\_Map\_14.2798\_40.8620\_092.pdf

# UTM: 33 T easting 437.80 km northing 4526.40 km  
UTM-Grid-width = 200m

31



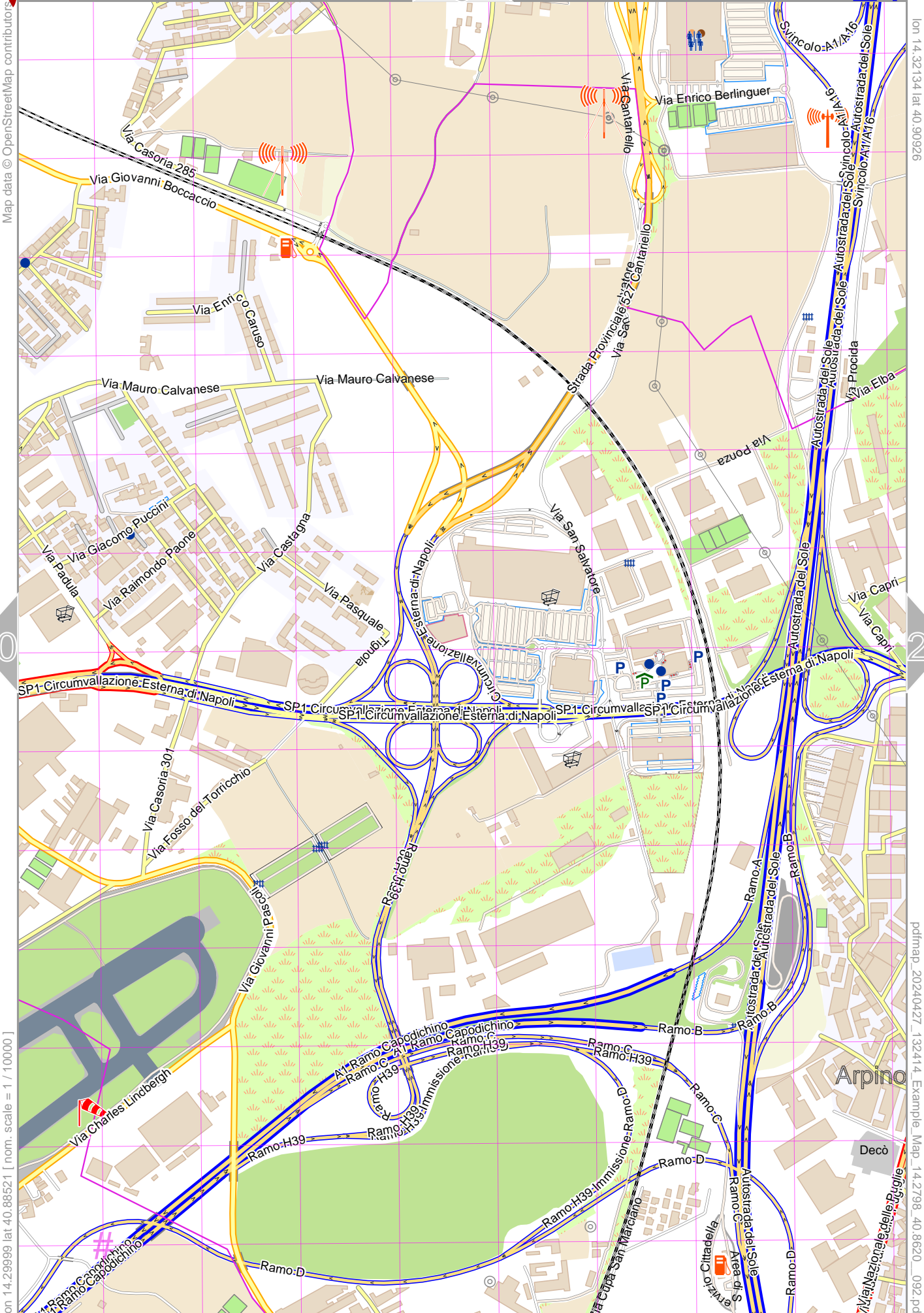
Map data © OpenStreetMap contributors

lon 14.30118 lat 40.90926

[ nom. scale = 1 / 100000  
lon 14.27983 lat 40.88521 ]

pdfmap\_20240427\_132414\_Example\_Map\_14.2798\_40.8620\_092.pdf

# UTM: 33 T easting 439.40 km northing 4526.40 km  
UTM-Grid-width = 200m

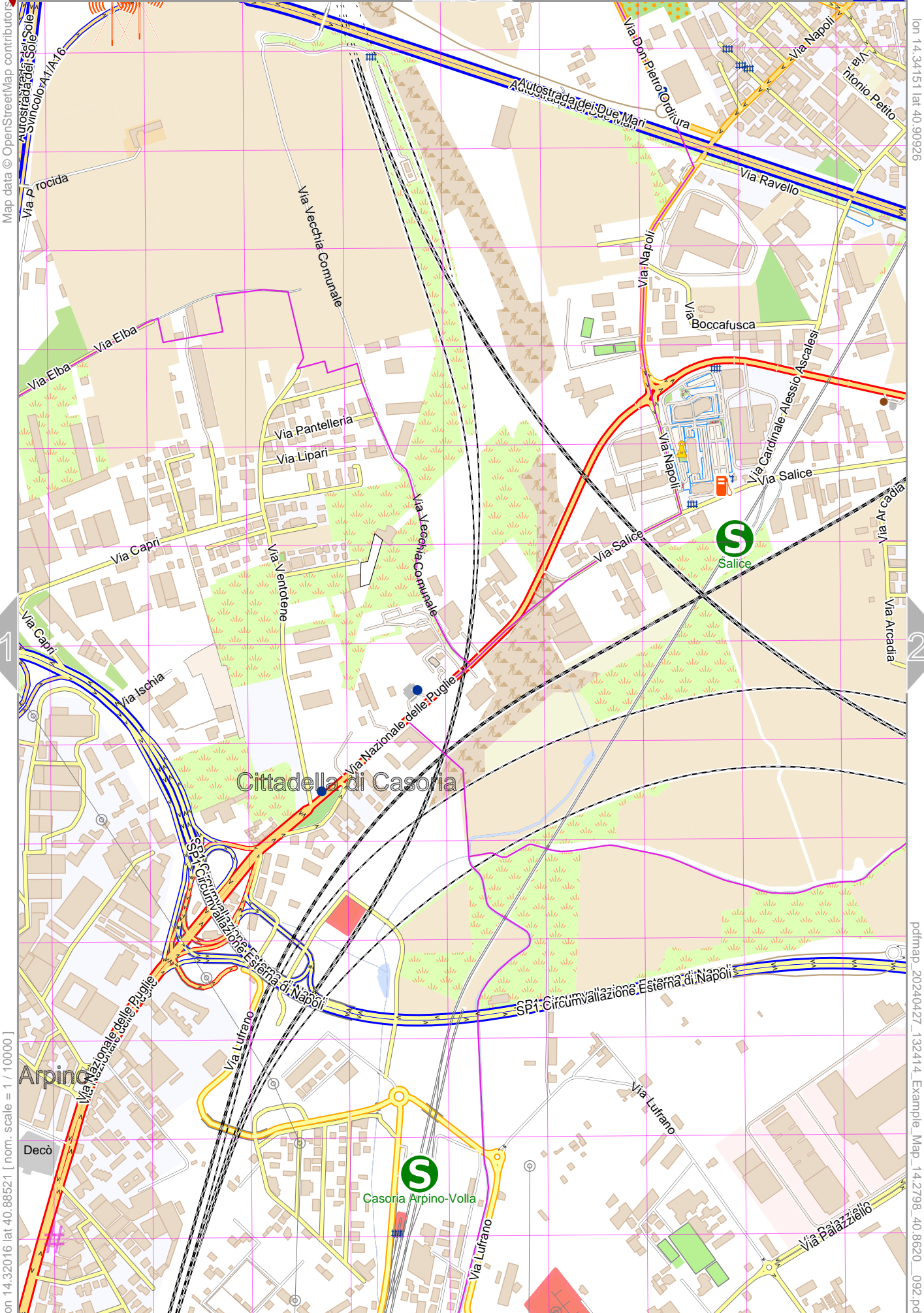


lon 14.29999 lat 40.88521 [ nom. scale = 1 / 100000

lon 14.32134 lat 40.90926

pdfmap\_20240427\_132414\_Example\_Map\_14.2798\_40.8620\_092.pdf

# UTM: 33 T easting 441.20 km northing 4526.40 km  
UTM-Grid-width = 200m



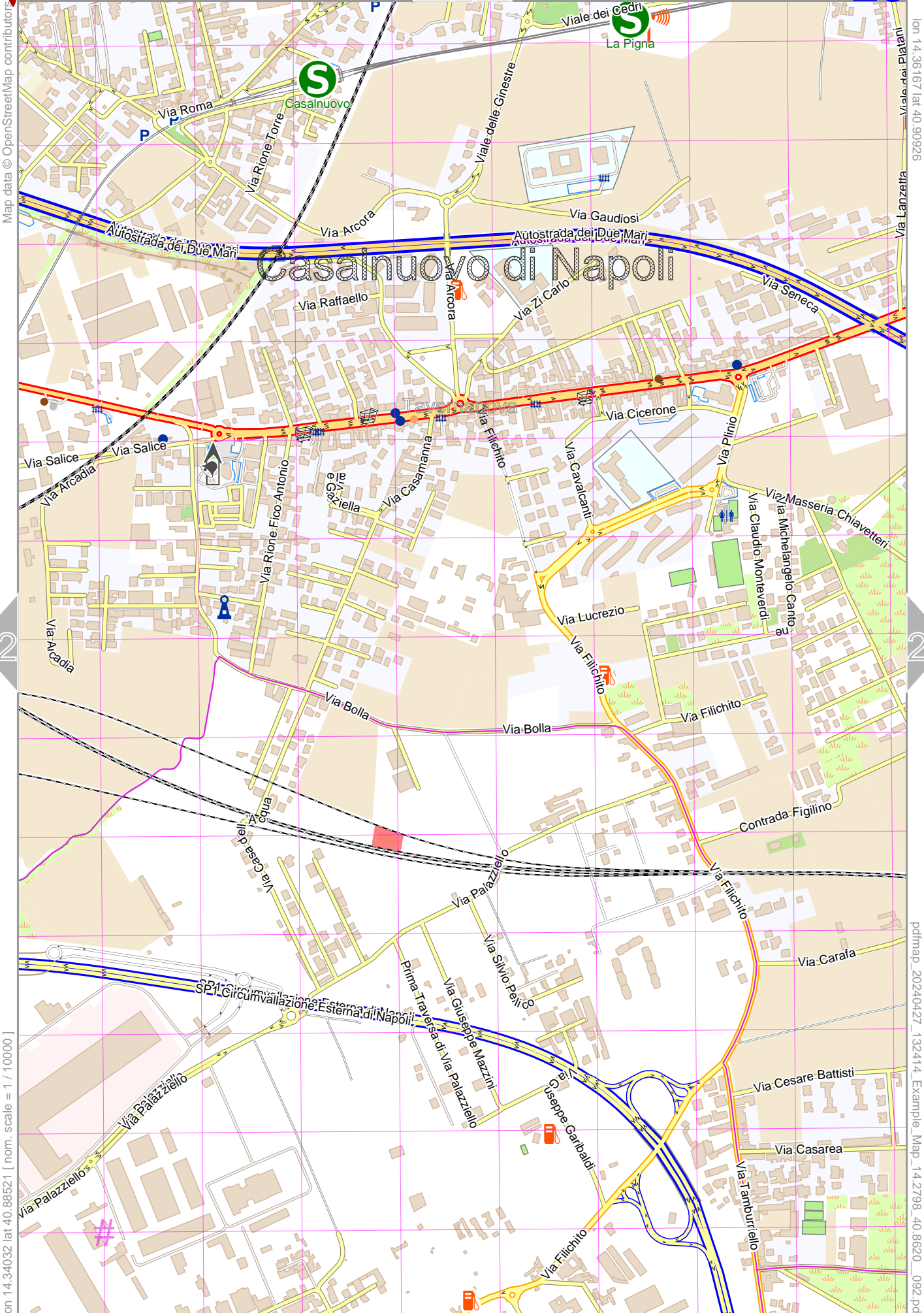
lon 14.32016 lat 40.88521 [ nom. scale = 1 / 100000

# UTM: 33 T easting 442.80 km northing 4526.40 km  
UTM-Grid-width = 200m

Map data © OpenStreetMap contributors

lon 14.34151 lat 40.90926

pdfmap\_20240427\_132414\_Example\_Map\_14.2798\_40.8620\_092.pdf



lon 14.34032 lat 40.88521 [ nom. scale = 1 / 100000

lon 14.36167 lat 40.90926 pdfmap\_20240427\_132414\_Example\_Map\_14.2798\_40.8620\_092.pdf

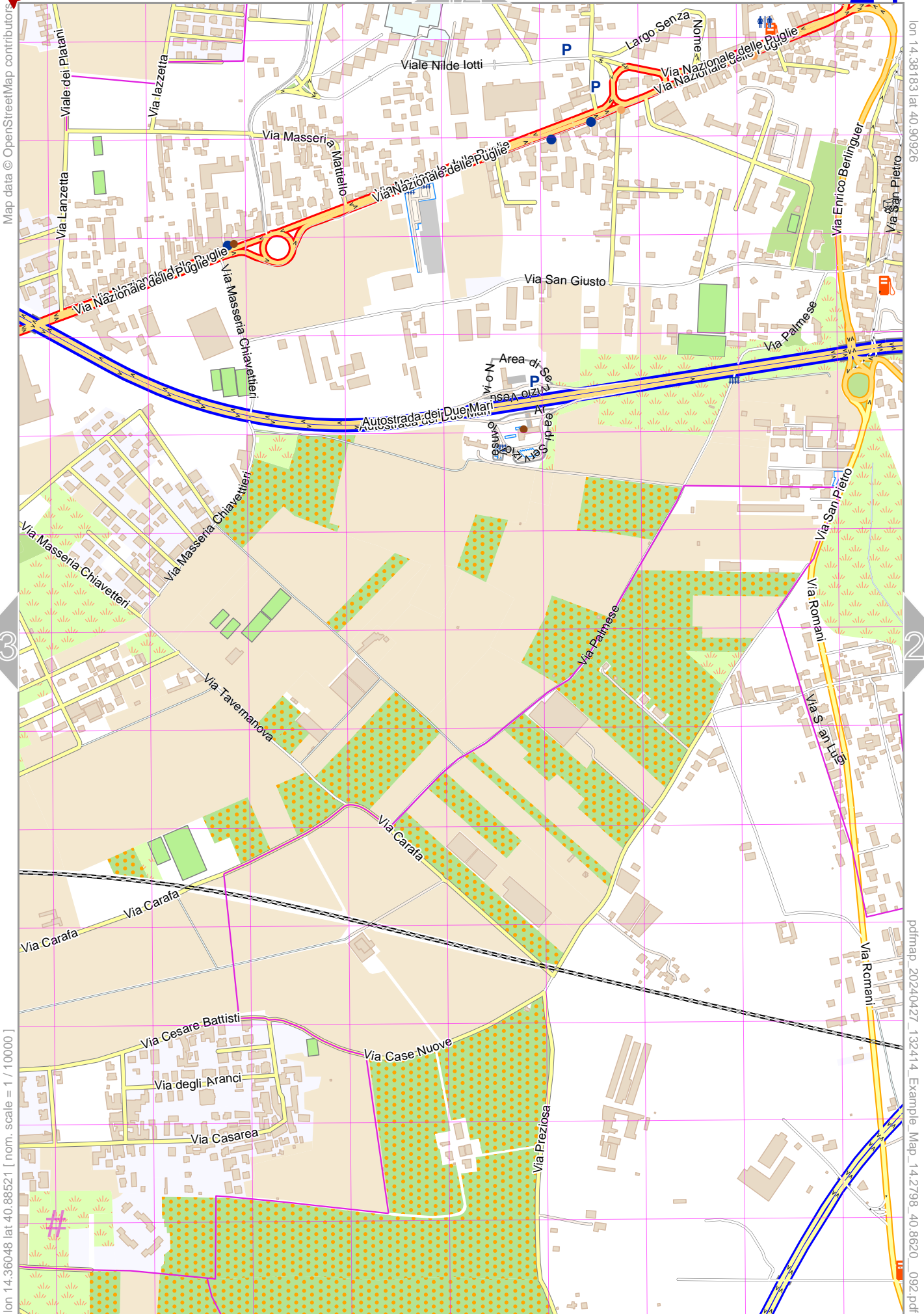
# UTM: 33 T easting 444.60 km northing 4526.40 km UTM-Grid-width = 200m



# Example\_Map

12

24



lon 14.36048 lat 40.88521 [ nom. scale = 1 / 100000

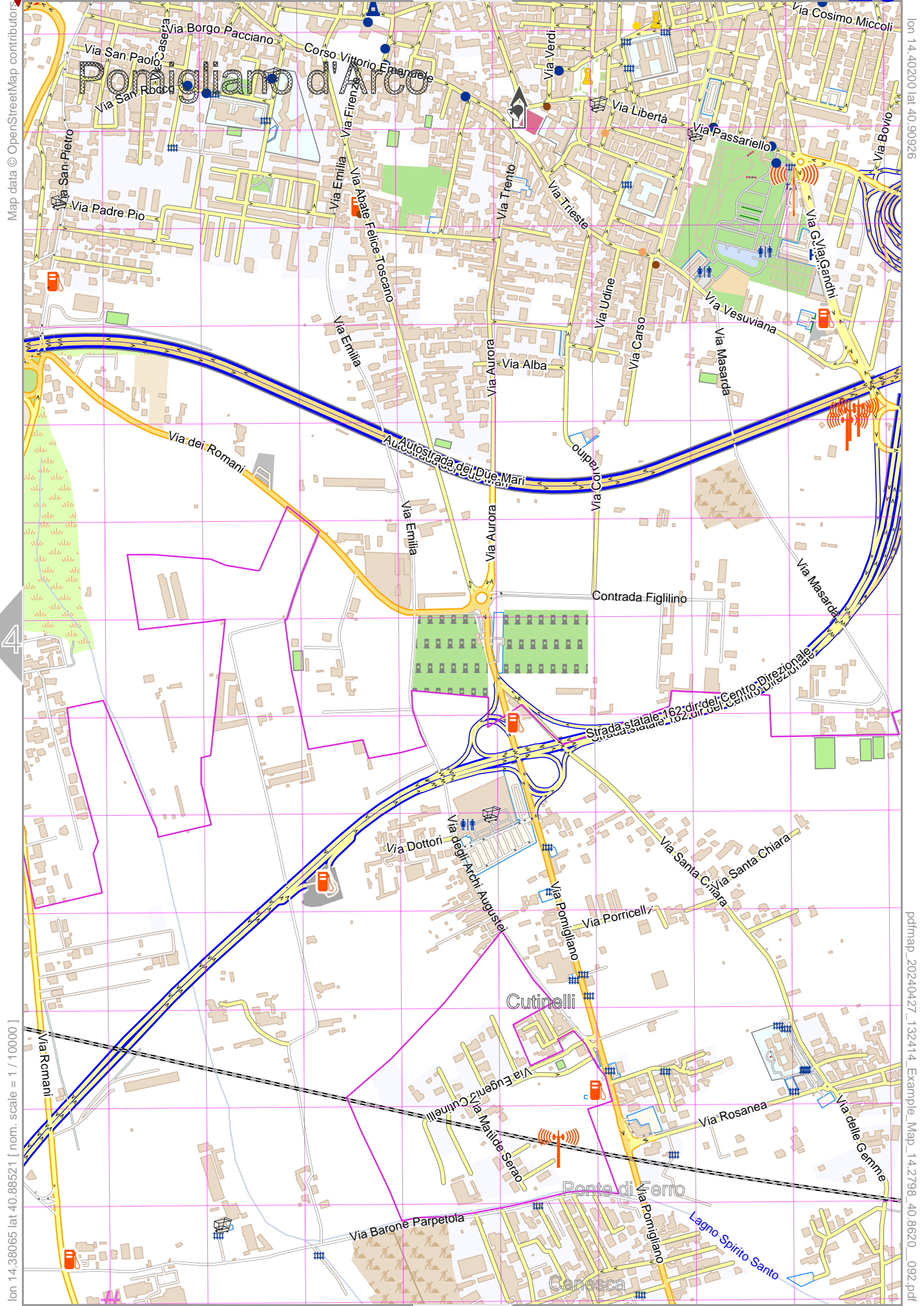
lon 14.36183 lat 40.90926

pdfmap\_20240427\_132414\_Example\_Map\_14.2798\_40.8620\_092.pdf

# UTM: 33 T easting 446.20 km northing 4526.40 km  
UTM-Grid-width = 200m

36





Map data © OpenStreetMap contributors

lon 14.402001 lat 40.90926

24

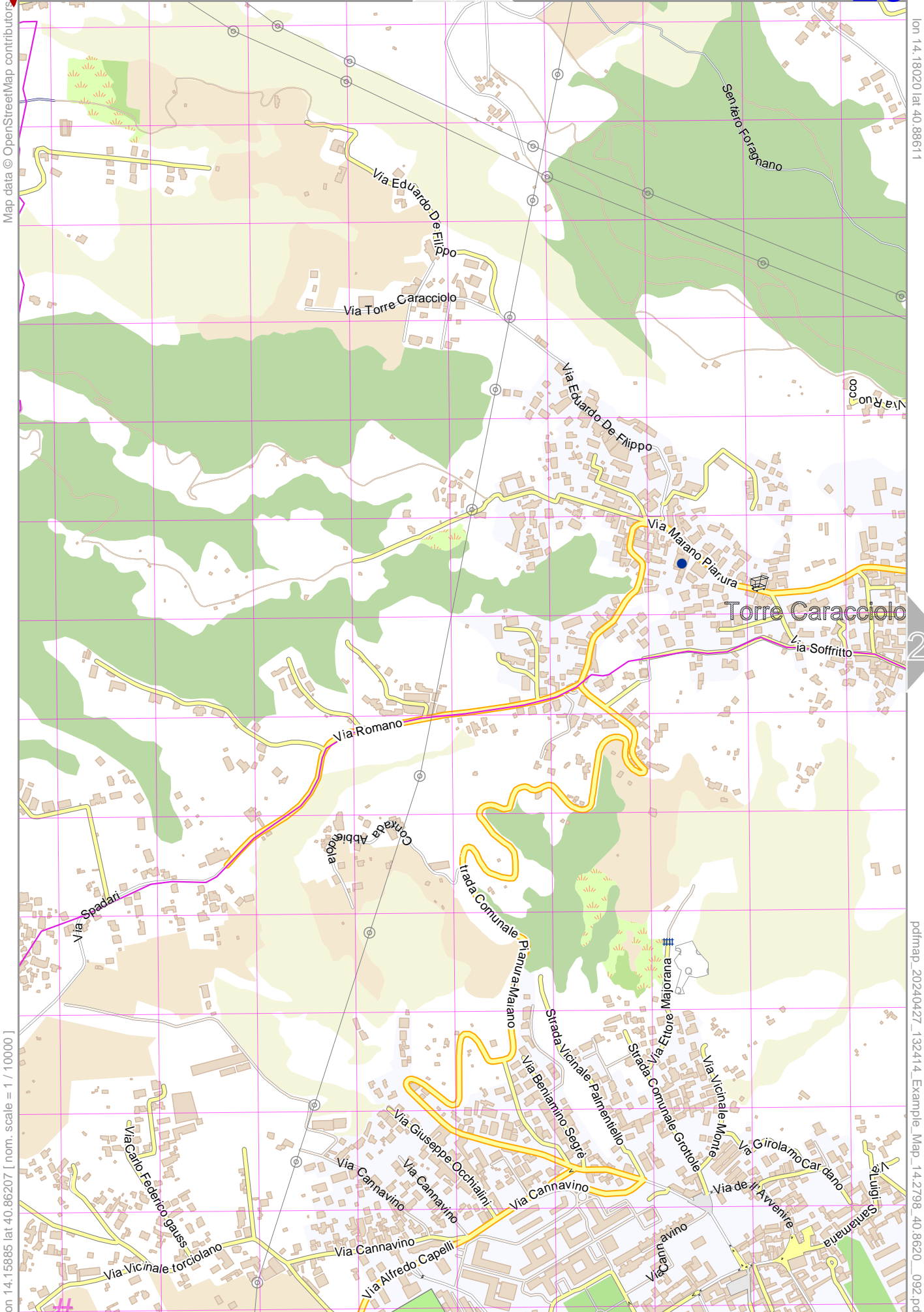
13

37

lon 14.39065 lat 40.88521 [ nom. scale = 1 / 100000

pdfmap\_20240427\_132414\_Example\_Map\_14.2798\_40.8620\_092.pdf

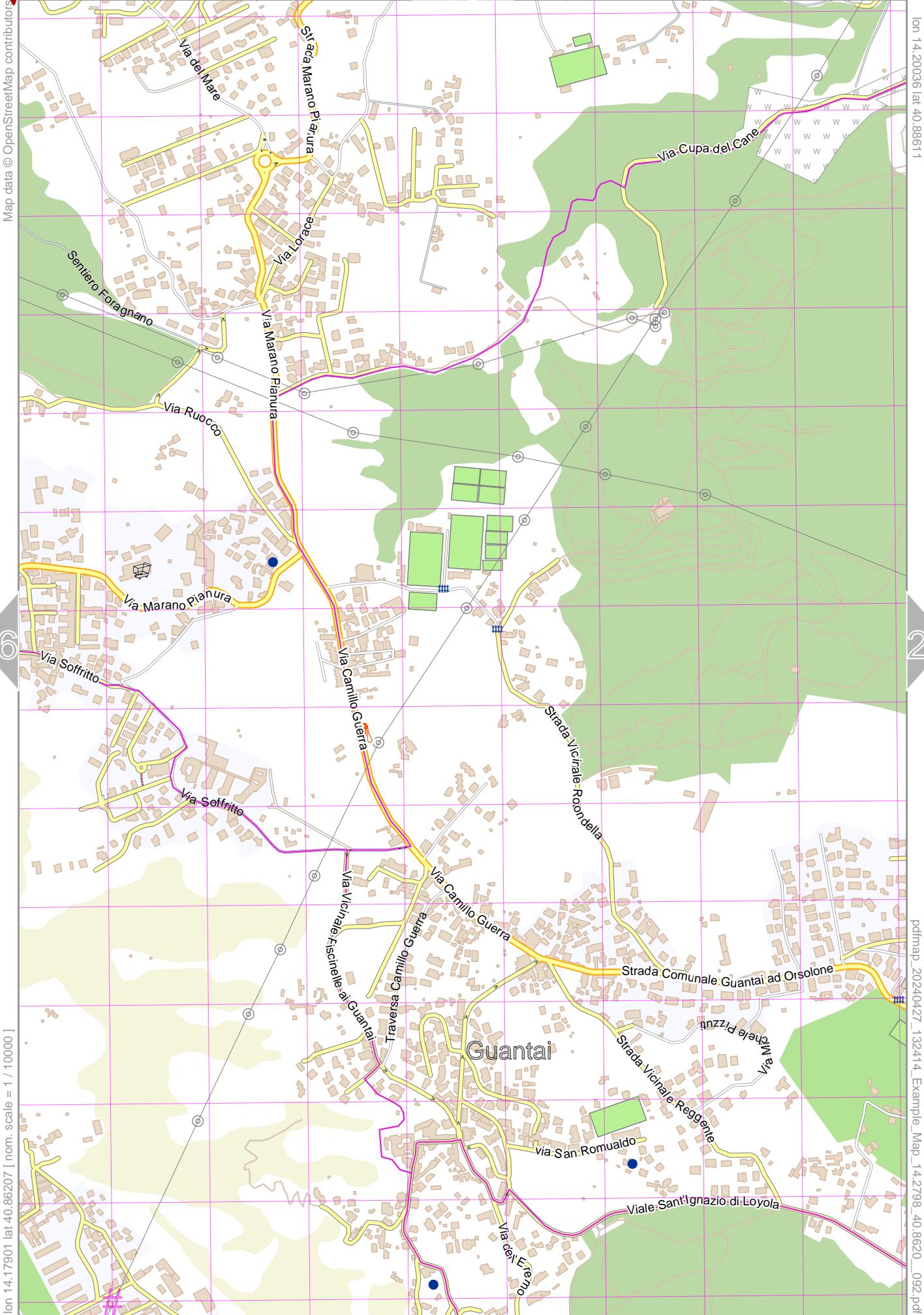

# UTM: 33 T 484800 452620  
UTM-Grid-width = 200m



14

27

38



Map data © OpenStreetMap contributors

lon 14.20036 lat 40.86611

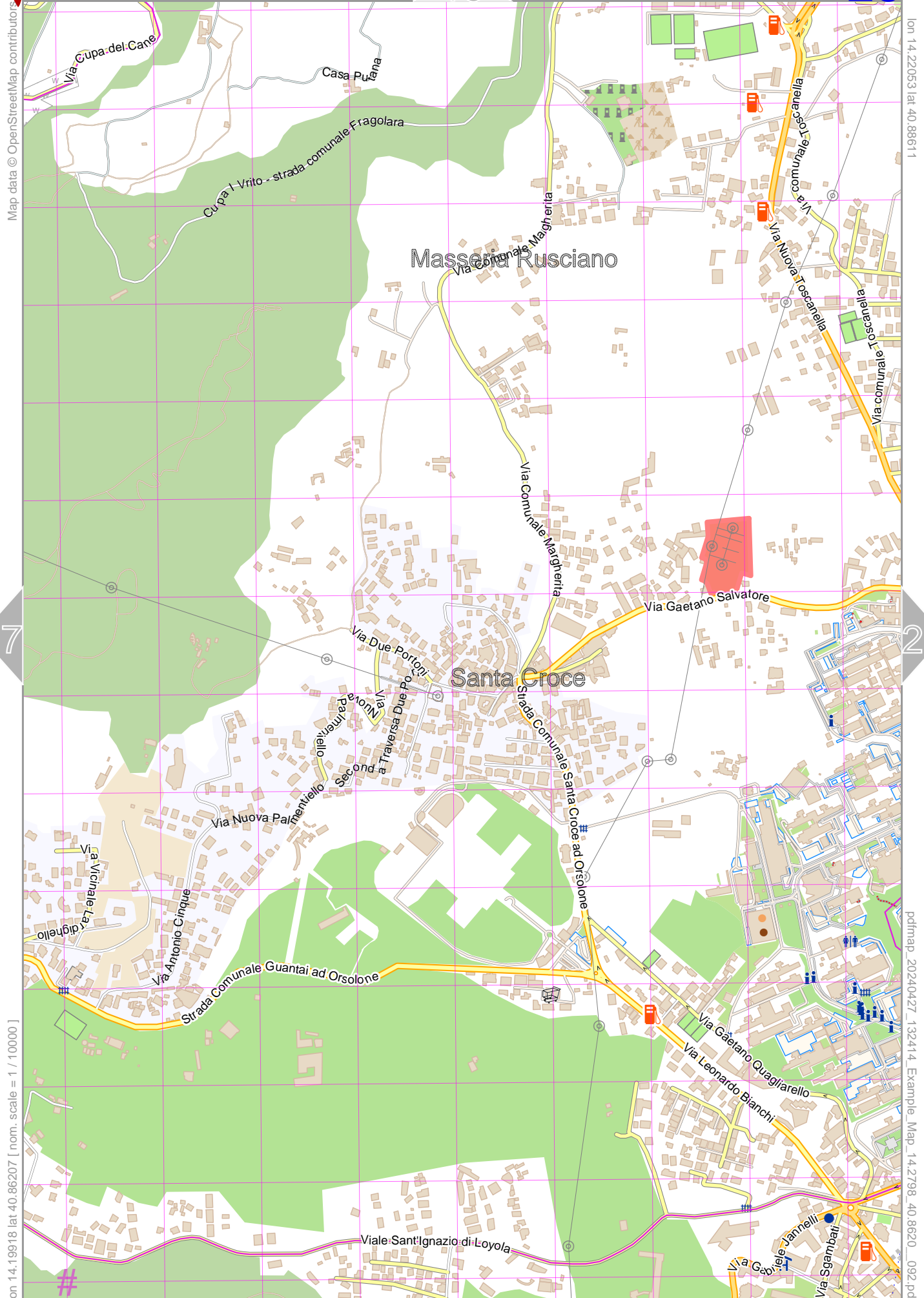
26

28

[lon 14.17901 lat 40.86207 [ nom. scale = 1 / 100000

pdfmap\_20240427\_132414\_Example\_Map\_14.2798\_40.8620\_092.pdf

# UTM: 33 T easting 431.00 km northing 4523.80 km  
UTM-Grid-width = 200m



lon 14.19918 lat 40.86207 [ nom. scale = 1 / 100000

lon 14.22053 lat 40.88611

pdfmap\_20240427\_132414\_Example\_Map\_14.2798\_40.8620\_092.pdf

# UTM: 33 T easting 432.60 km northing 4523.80 km  
UTM-Grid-width = 200m



Map data © OpenStreetMap contributors

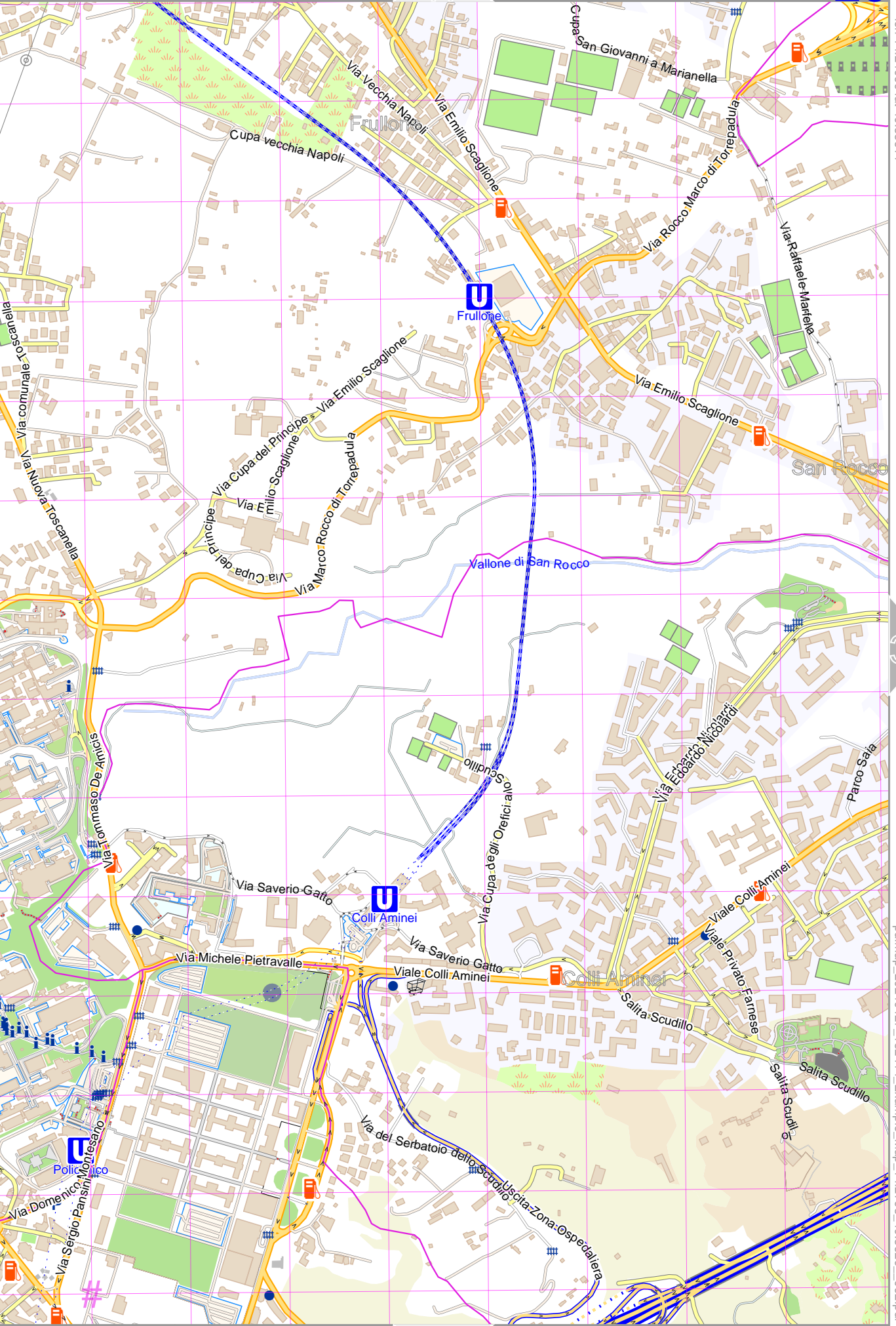
lon 14.240691 lat 40.86611

28

30

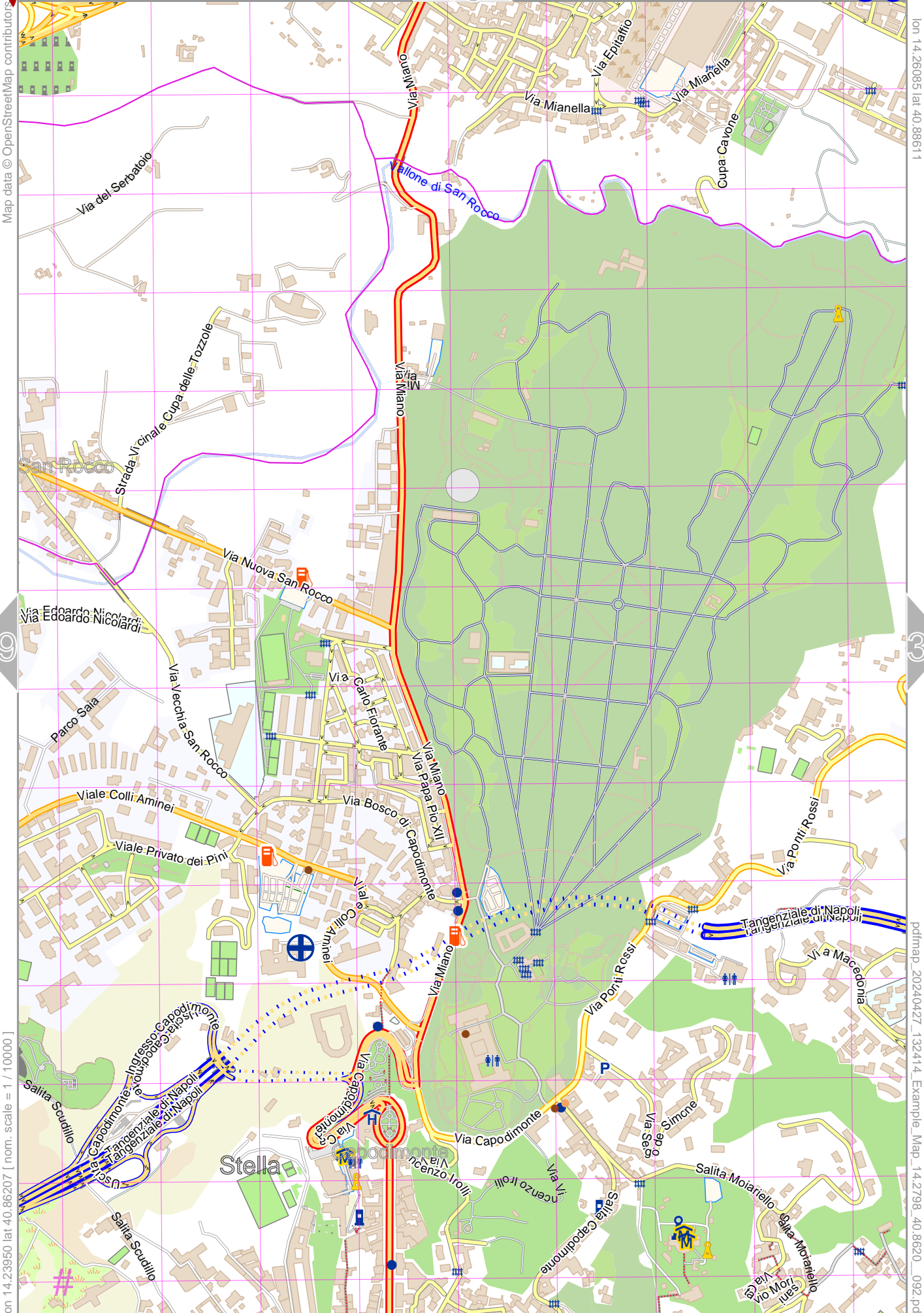
[lon 14.21934 lat 40.86207 [ nom. scale = 1 / 100000

pdfmap\_20240427\_132414\_Example\_Map\_14.2798\_40.8620\_092.pdf



# UTM: 33 T easting 434.40 km northing 4523.80 km  
UTM-Grid-width = 200m

41



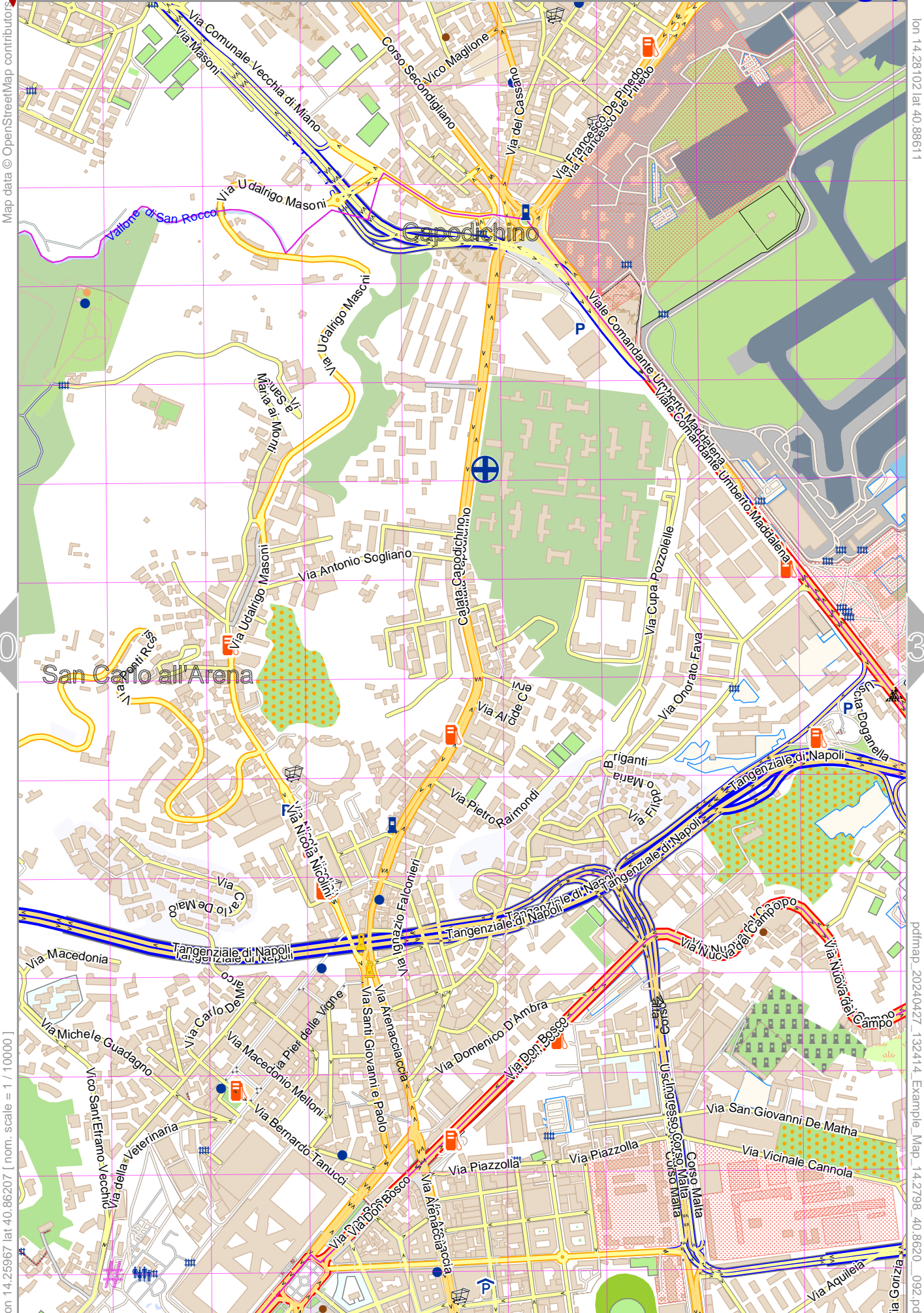
Map data © OpenStreetMap contributors

lon 14.26085 lat 40.86611

[lon 14.23950 lat 40.86207] nom. scale = 1 / 100000

pdfmap\_20240427\_132414\_Example\_Map\_14.2798\_40.8620\_092.pdf

# UTM: 33 T easting 436.00 km northing 4523.80 km  
UTM-Grid-width = 200m



Map data © OpenStreetMap contributors

lon 14.28102 lat 40.86611

30

32

San Carlo all'Arena

Capodichino

lon 14.25967 lat 40.86207 [ nom. scale = 1 / 10000

pdfmap\_20240427\_132414\_Example\_Map\_14.2798\_40.8620\_092.pdf

# UTM: 33 T easting 437.80 km northing 4523.80 km  
UTM-Grid-width = 200m

43

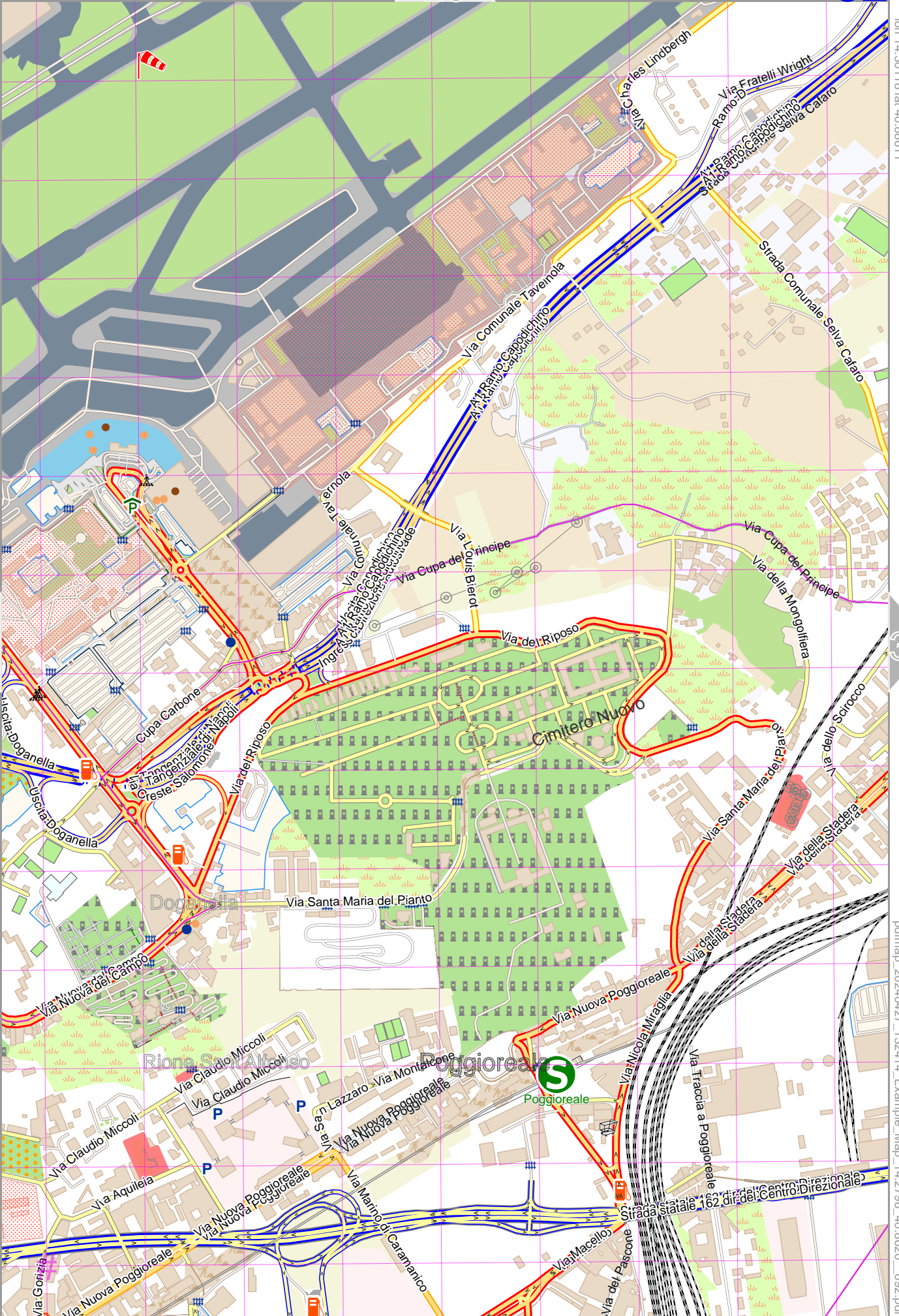


Map data © OpenStreetMap contributors

lon 14.30118 lat 40.88611

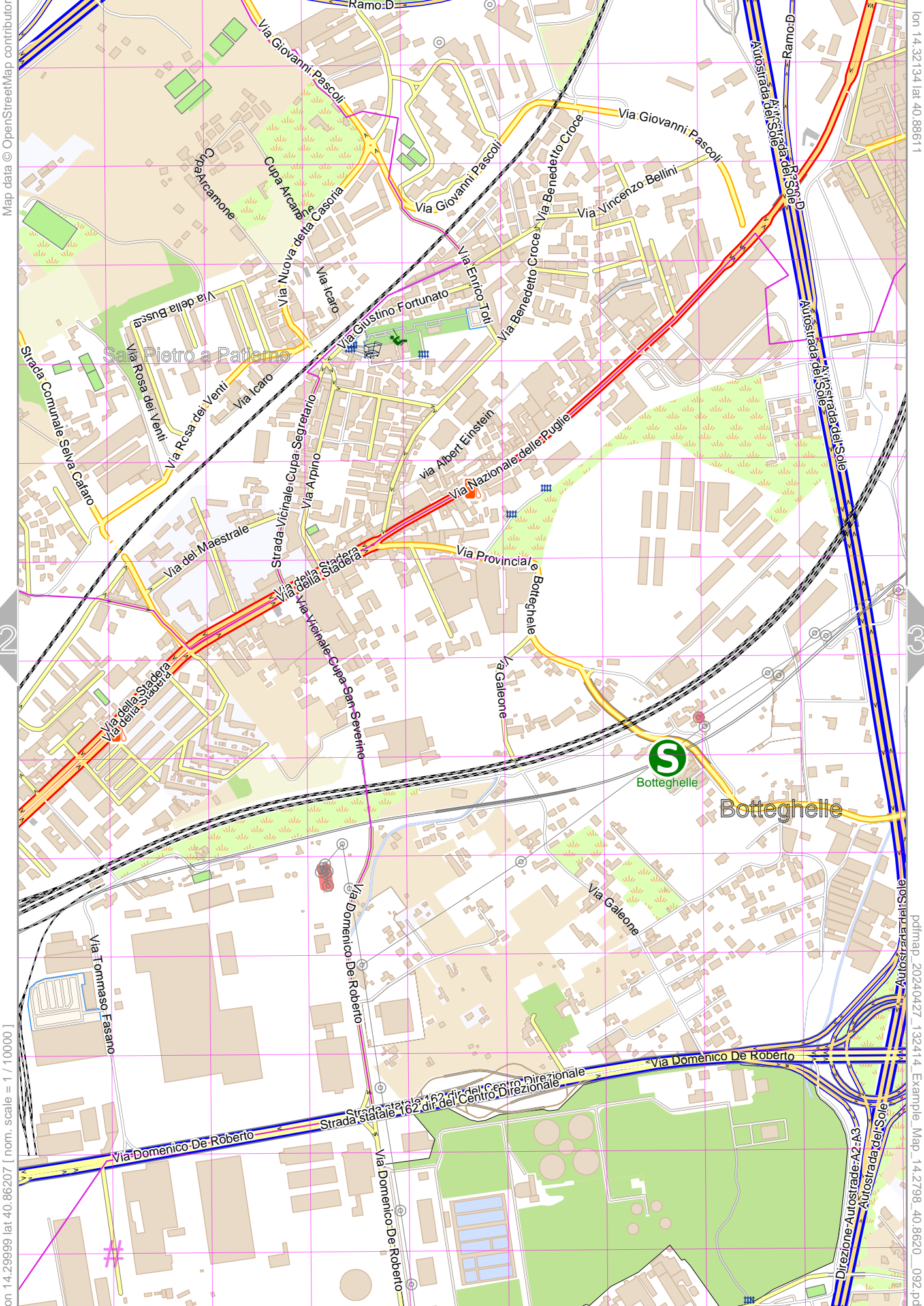
[lon 14.27983 lat 40.86207 [ nom. scale = 1 / 10000

pdfmap\_20240427\_132414\_Example\_Map\_14.2798\_40.8620\_092.pdf



# UTM: 33 T easting 439.40 km northing 4523.80 km  
UTM-Grid-width = 200m





Map data © OpenStreetMap contributors

lon 14.32134 lat 40.86611

[ nom. scale = 1 / 100000 ] lon 14.29999 lat 40.86207

pdfmap\_20240427\_132414\_Example\_Map\_14.2798\_40.8620\_092.pdf

# UTM: 33 T easting 441.20 km northing 4523.80 km  
UTM-Grid-width = 200m



Map data © OpenStreetMap contributors

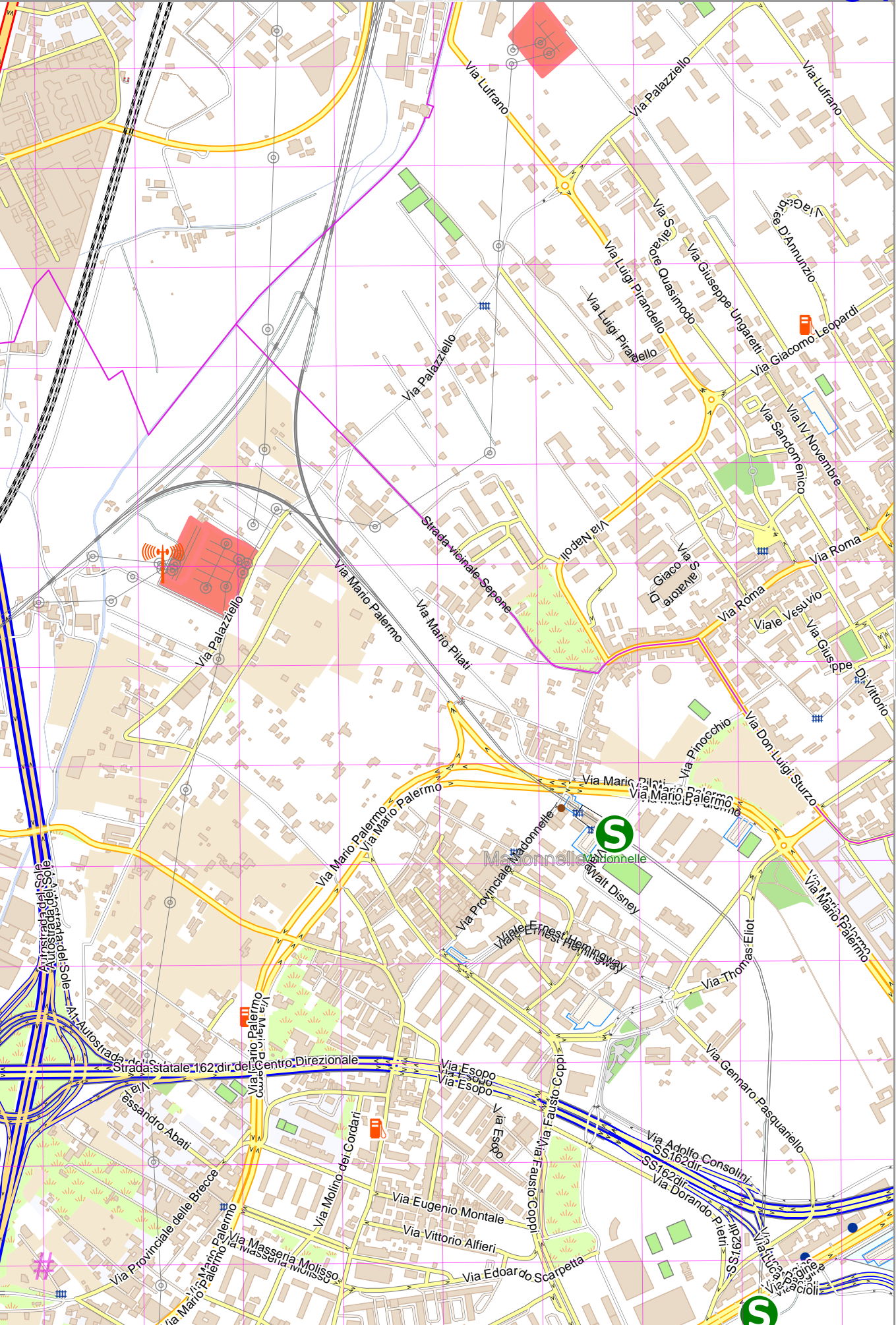
lon 14.34151 lat 40.86611

33

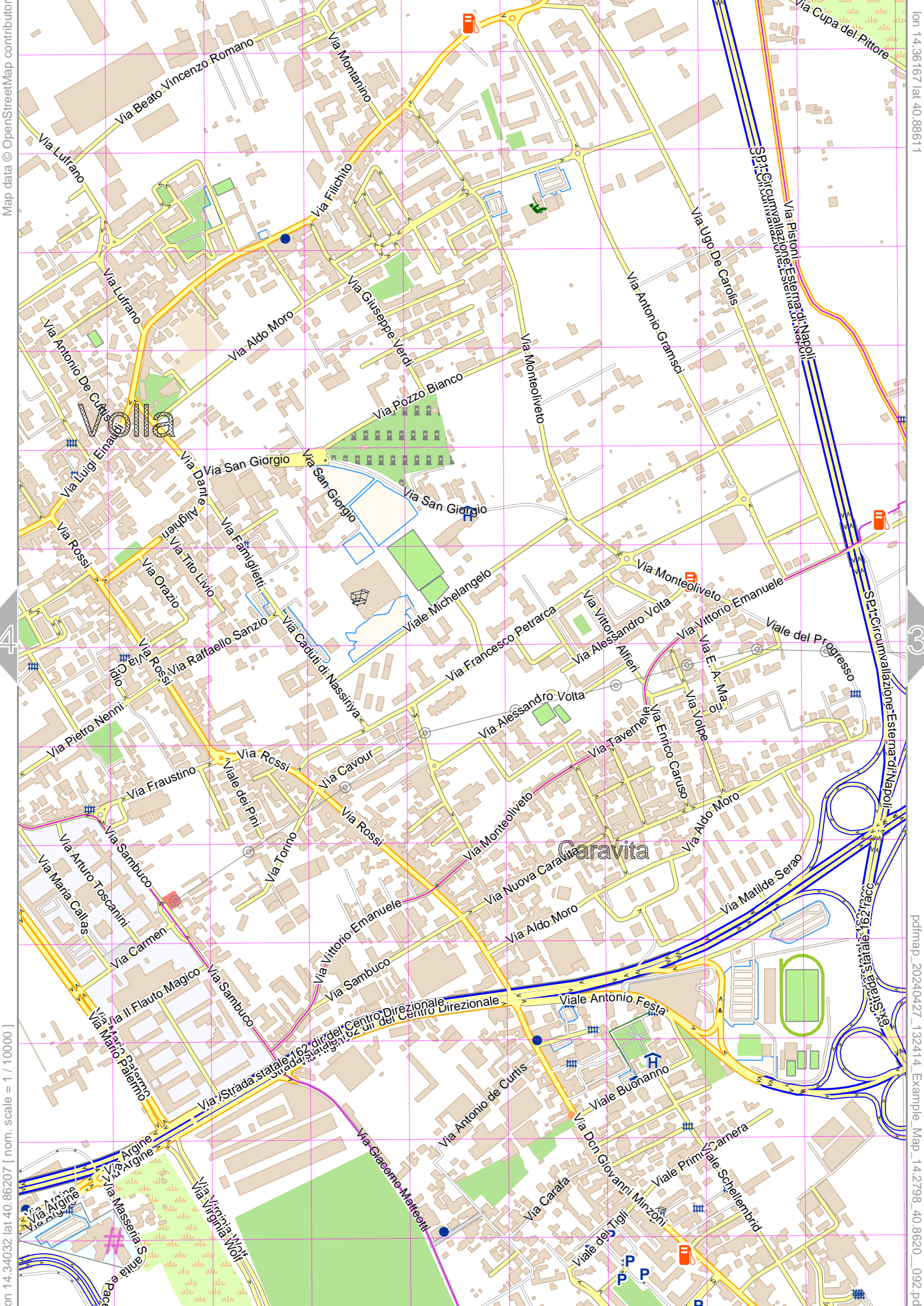
35

[lon 14.32016 lat 40.86207] nom. scale = 1 / 100000

pdfmap\_20240427\_132414\_Example\_Map\_14.2798\_40.8620\_092.pdf



# UTM: 33 T easting 442.80 km northing 4523.80 km  
UTM-Grid-width = 200m



lon 14.34032 lat 40.86207 [ nom. scale = 1 / 100000 ]

lon 14.36167 lat 40.88611

pdfmap\_20240427\_132414.Example\_Map\_14.2798\_40.8620\_092.pdf

# UTM: 33 T easting 444.60 km northing 4523.80 km  
UTM-Grid-width = 200m

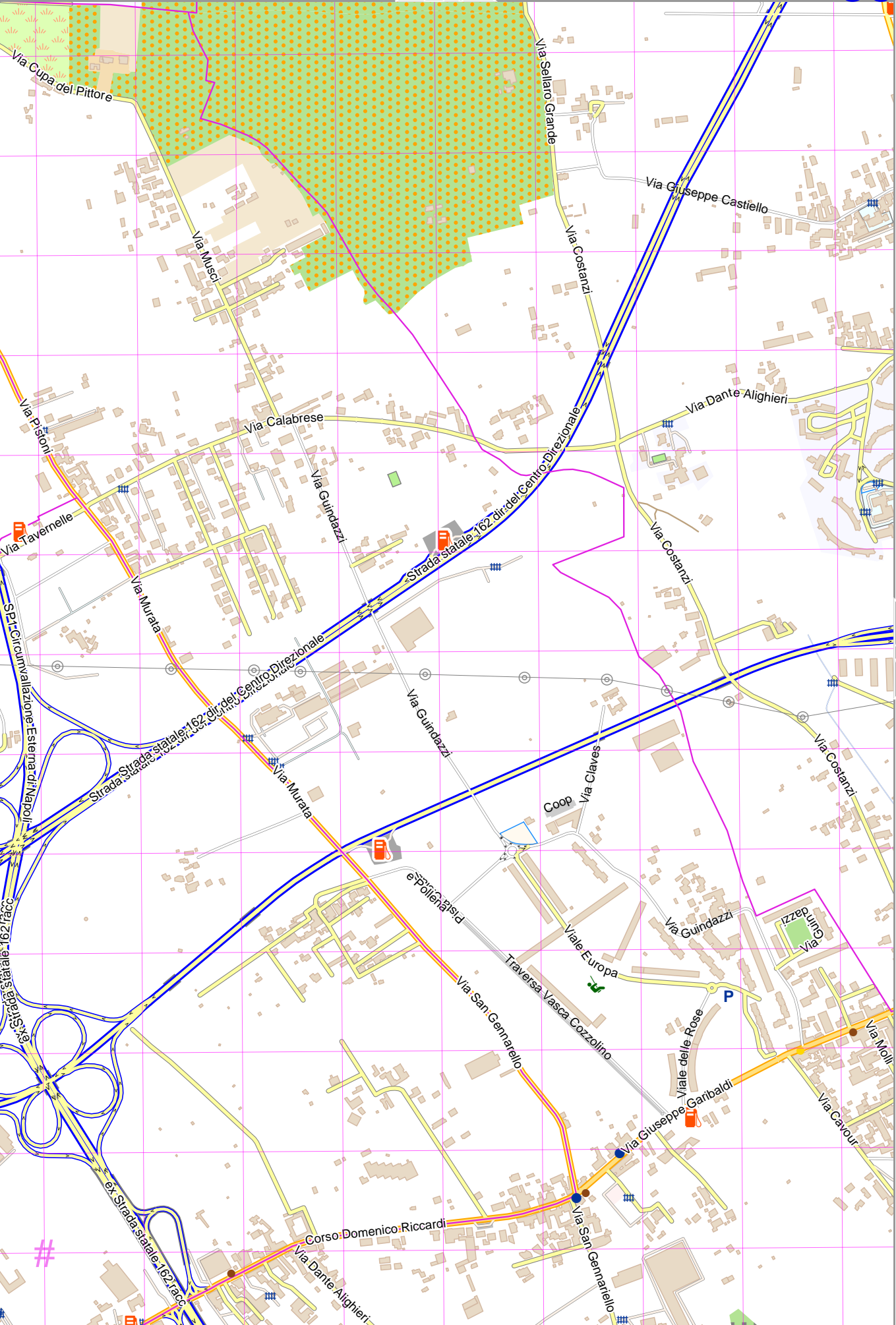


Map data © OpenStreetMap contributors

lon 14.38183 lat 40.86611

lon 14.36048 lat 40.86207 [ nom. scale = 1 / 10000

pdfmap\_20240427\_132414\_Example\_Map\_14.2798\_40.8620\_092.pdf



# UTM: 33 T easting 446.20 km northing 4523.80 km  
UTM-Grid-width = 200m

Example\_Map

37

25

36

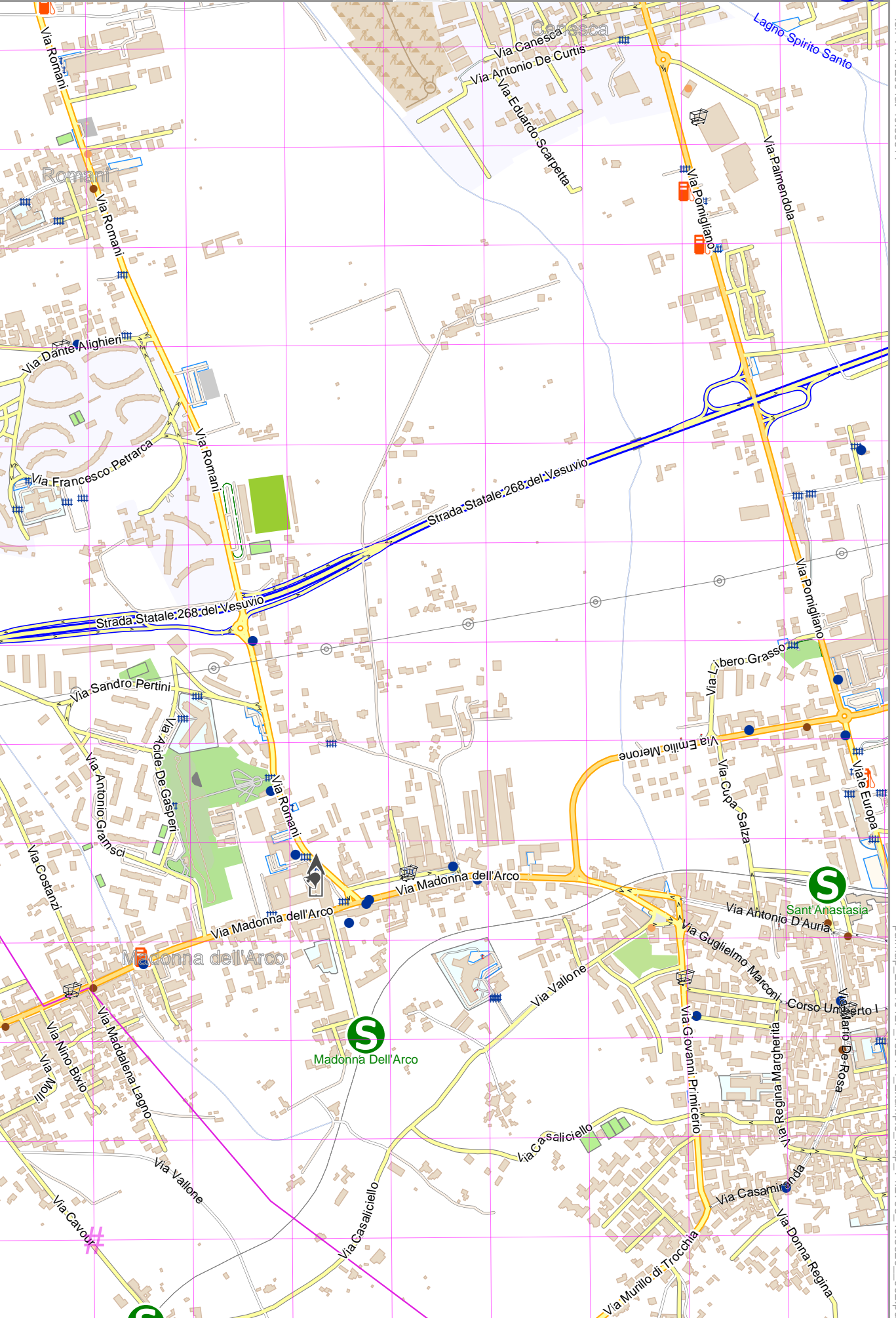
49

Map data © OpenStreetMap contributors

lon 14.402001 lat 40.86611

pdfmap\_20240427\_132414.Example\_Map\_14.2798\_40.8620\_092.pdf

lon 14.39065 lat 40.86207 [ nom. scale = 1 / 10000



# UTM: 33 T easting 448.00 km northing 4523.80 km  
 UTM-Grid-width = 200m



Map data © OpenStreetMap contributors

lon 14.18020 | lat 40.86297

[ lon 14.15885 | lat 40.83893 ] nom. scale 1 / 1 = 10000

pdfmap\_20240427\_132414\_Example\_Map\_14.2798\_40.8620\_092.pdf





Map data © OpenStreetMap contributors

lon 14.20036 lat 40.86297

38

40

[lon 14.17901 lat 40.83893] nom. scale = 1 / 100000

pdfmap\_20240427\_132414\_Example\_Map\_14.2798\_40.8620\_092.pdf

# UTM: 33 T easting 430.80 km north 4521.40 km  
UTM-Grid-width = 200m

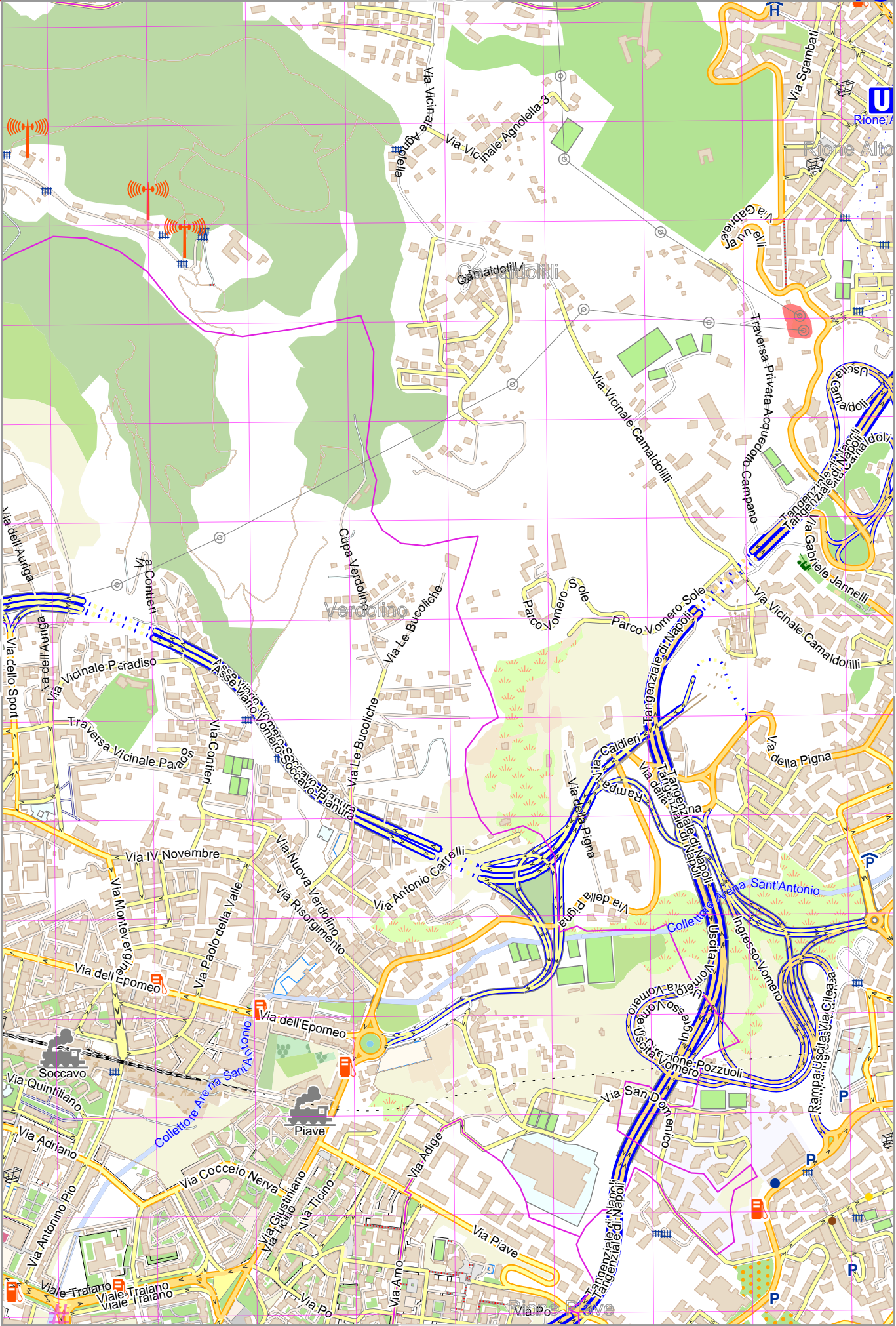
51

# Example\_Map



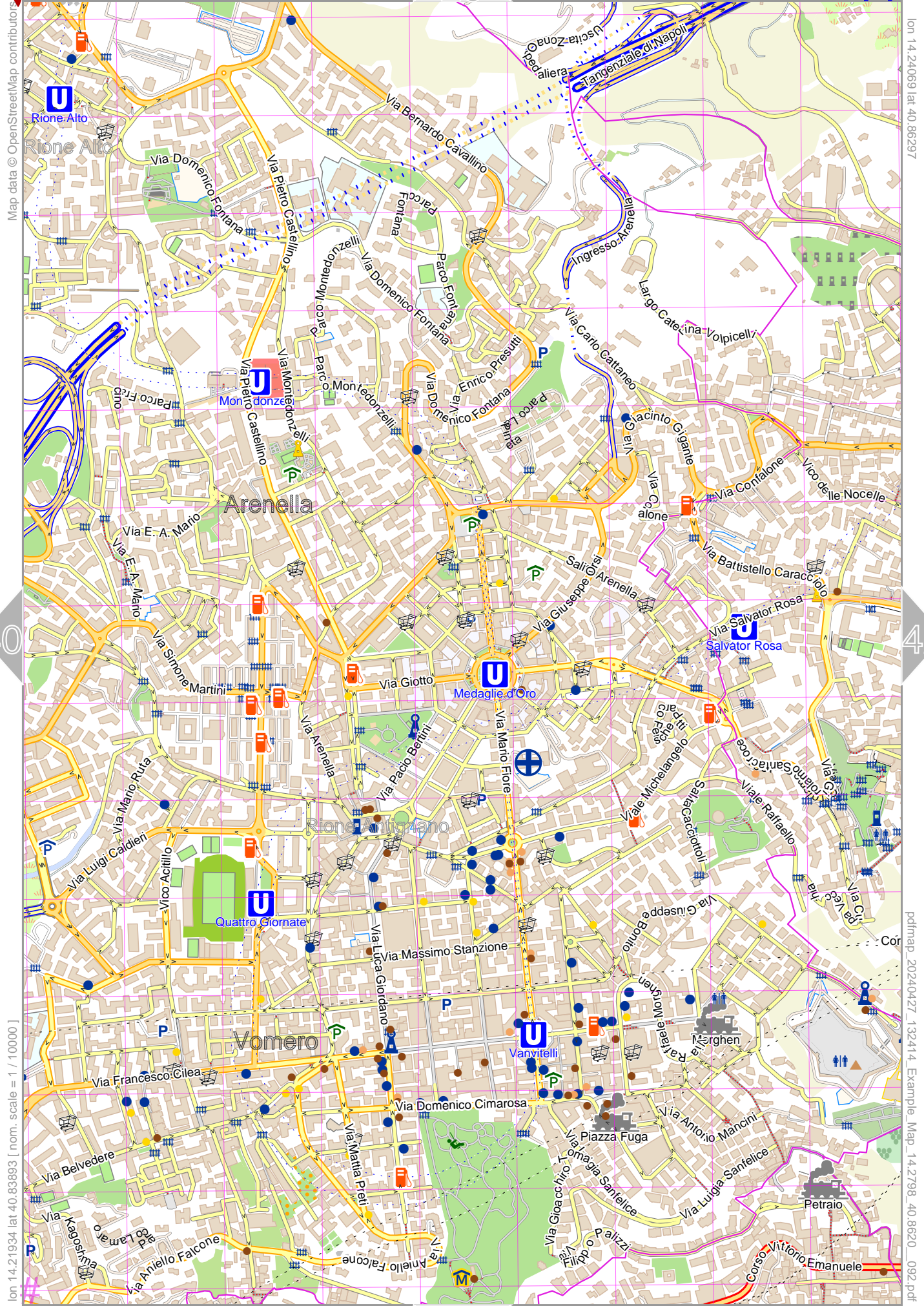
Map data © OpenStreetMap contributors

[lon 14.19918 lat 40.83893] nom. scale = 1 / 100000



# UTM: 33 T easting 432.60 km northing 4521.20 km  
UTM-Grid-width = 200m





Map data © OpenStreetMap contributors

lon 14.240691 lat 40.86297

40

42

lon 14.21934 lat 40.83893 [nom. scale = 1 / 100000]

pdfmap\_20240427\_132414.Example\_Map\_14.2798\_40.8620\_092.pdf

# UTM: 33 T easting 434.20 km northing 4521.20 km  
UTM-Grid-width = 200m

53

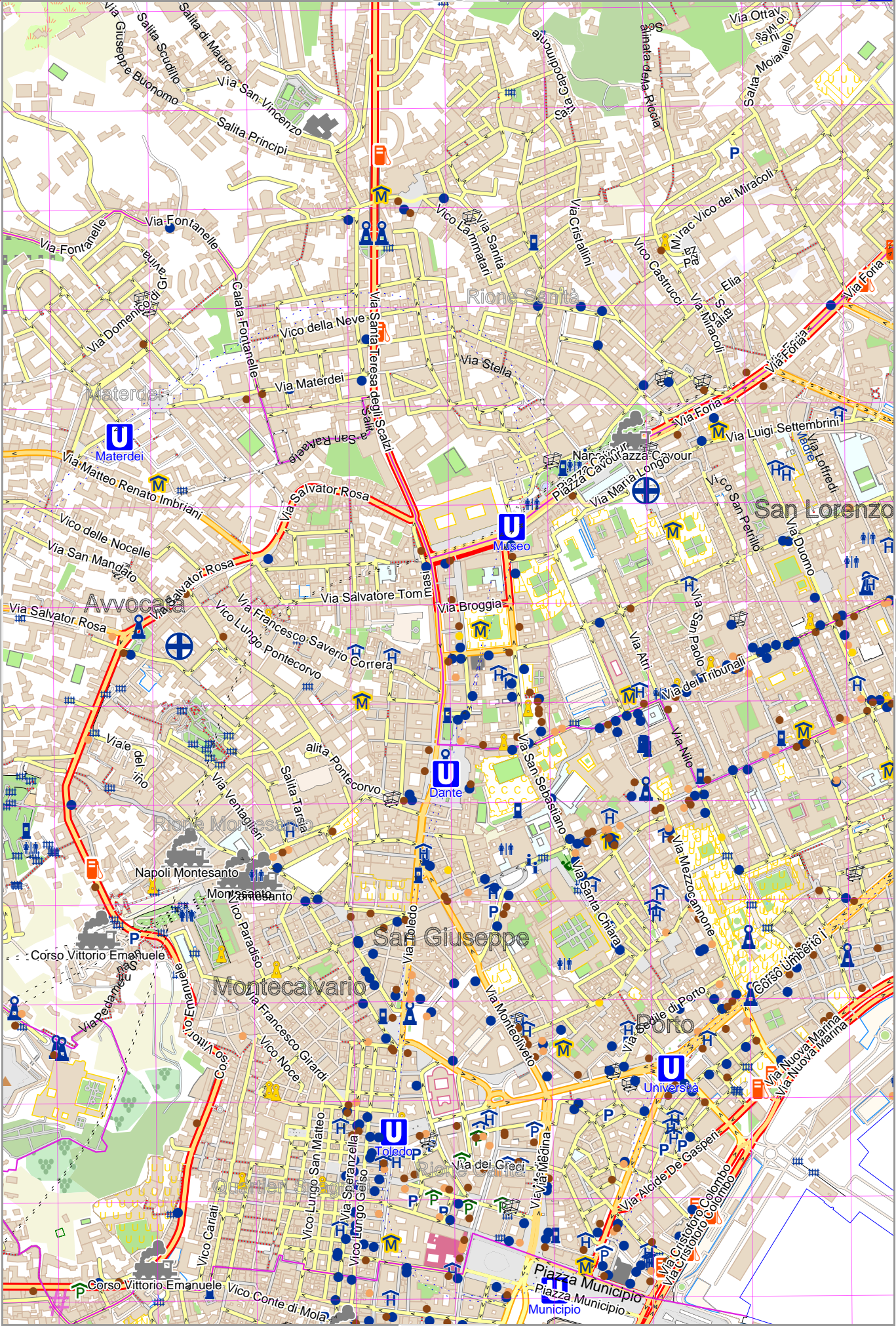


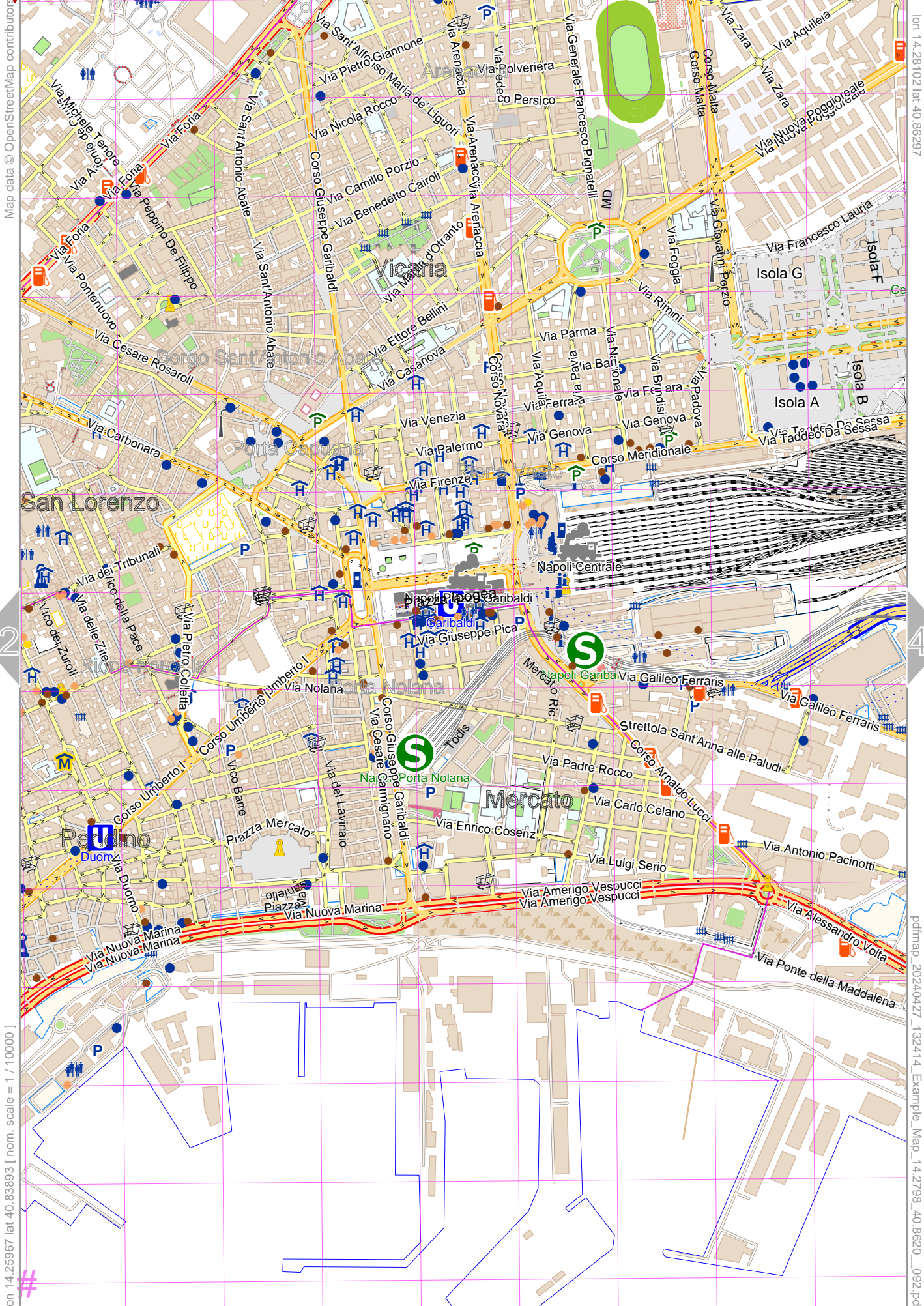
Map data © OpenStreetMap contributors

lon 14.23950 lat 40.83893 [ nom. scale = 1 / 100000

pdfmap\_20240427\_132414\_Example\_Map\_14.2798\_40.8620\_092.pdf

# UTM: 33 T easting 436.00 km northing 4521.20 km  
UTM-Grid-width = 200m





lon 14.25967 lat 40.83893 [ nom. scale = 1 / 100000 ]

lon 14.28102 lat 40.86297

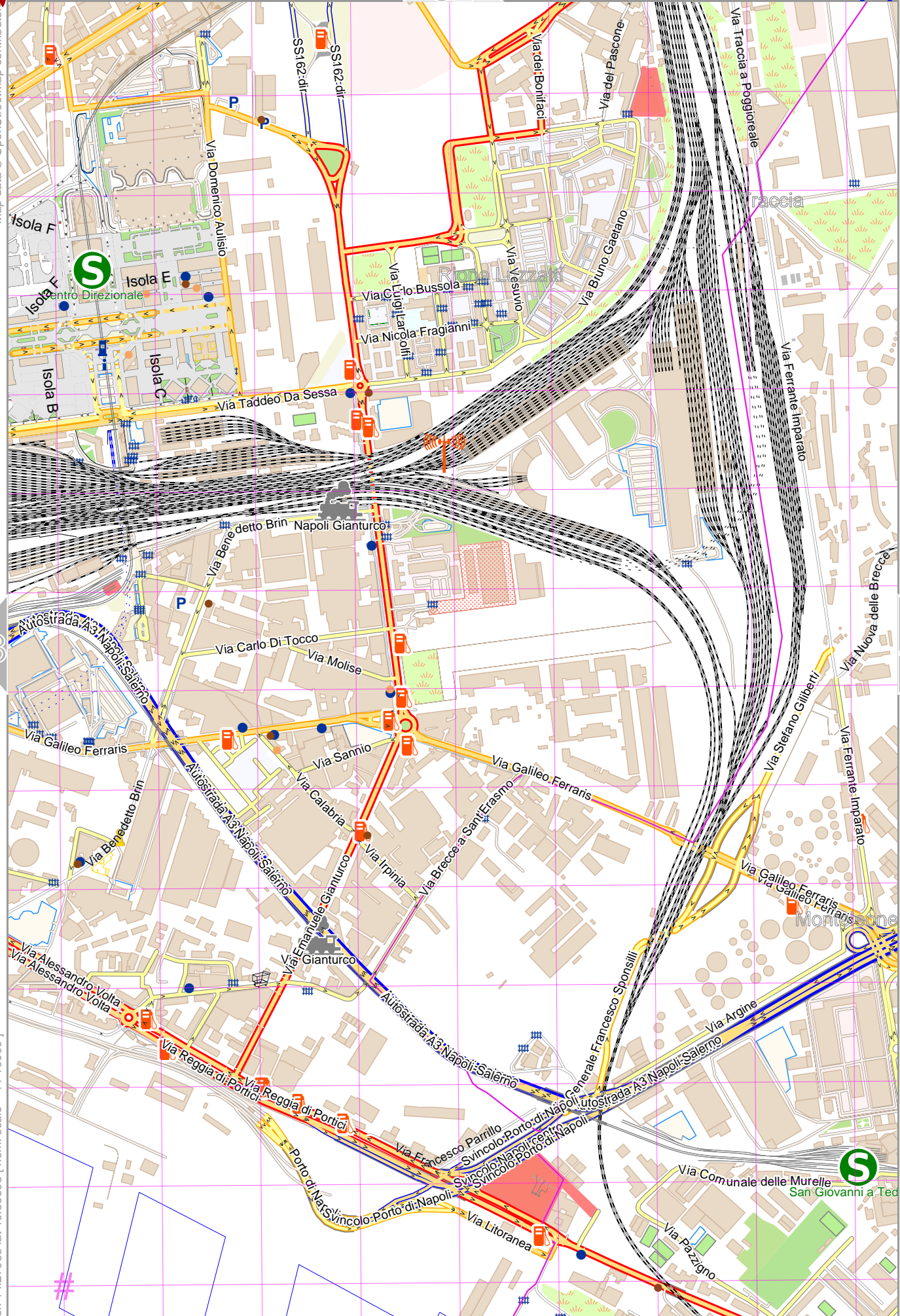
pdfmap\_20240427\_132414.Example\_Map\_14.2798\_40.8620\_092.pdf

# UTM: 33 T easting 437.60 km northing 4521.20 km  
UTM-Grid-width = 200m



Map data © OpenStreetMap contributors

lon 14.30118 lat 40.86297



[lon 14.27983 lat 40.83893] nom. scale = 1 / 10000

pdfmap\_20240427\_132414\_Example\_Map\_14.2798\_40.8620\_092.pdf

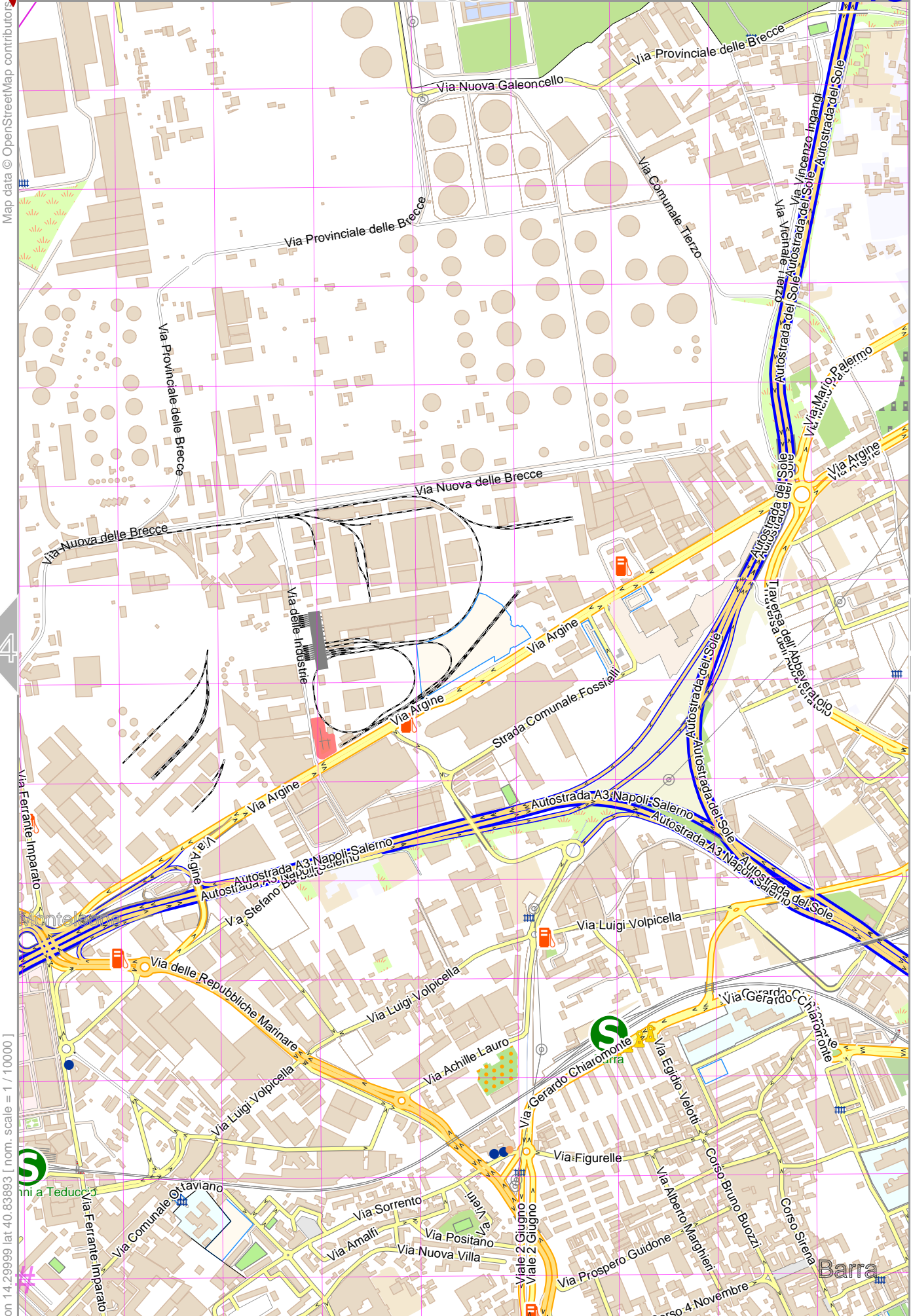
# UTM: 33 T easting 439.40 km northing 4521.20 km  
UTM-Grid-width = 200m



33

45

lon 14.32134 lat 40.86297



44

46

[ nom. scale = 1 / 100000 ] lon 14.29999 lat 40.83893

pdfmap\_20240427\_132414\_Example\_Map\_14.2798\_40.8620\_092.pdf

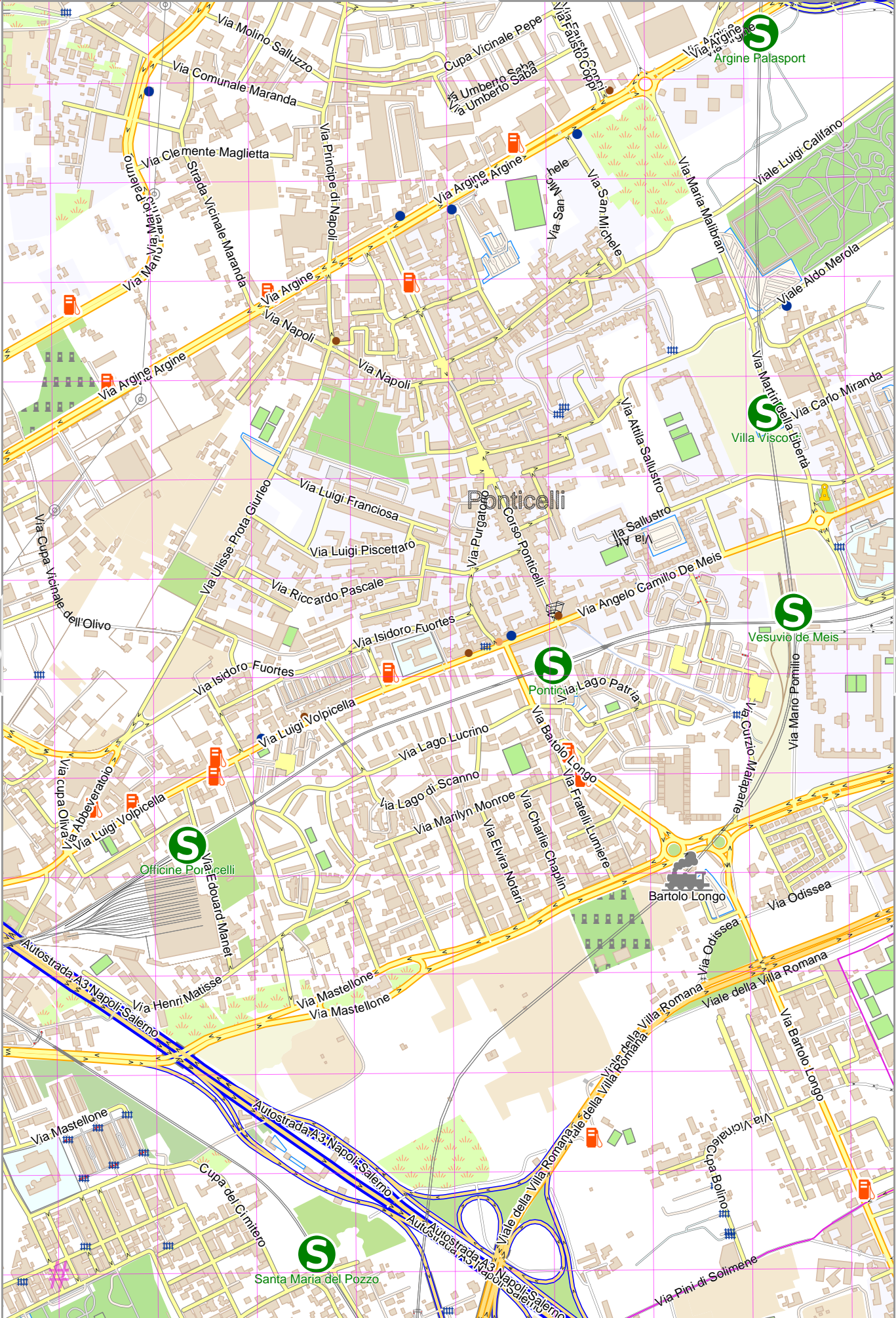
# UTM: 33 T easting 441.00 km northing 4521.20 km  
UTM-Grid-width = 200m

57



Map data © OpenStreetMap contributors

lon 14.34151 lat 40.86297



lon 14.32016 lat 40.83893 [ nom. scale = 1 / 100000

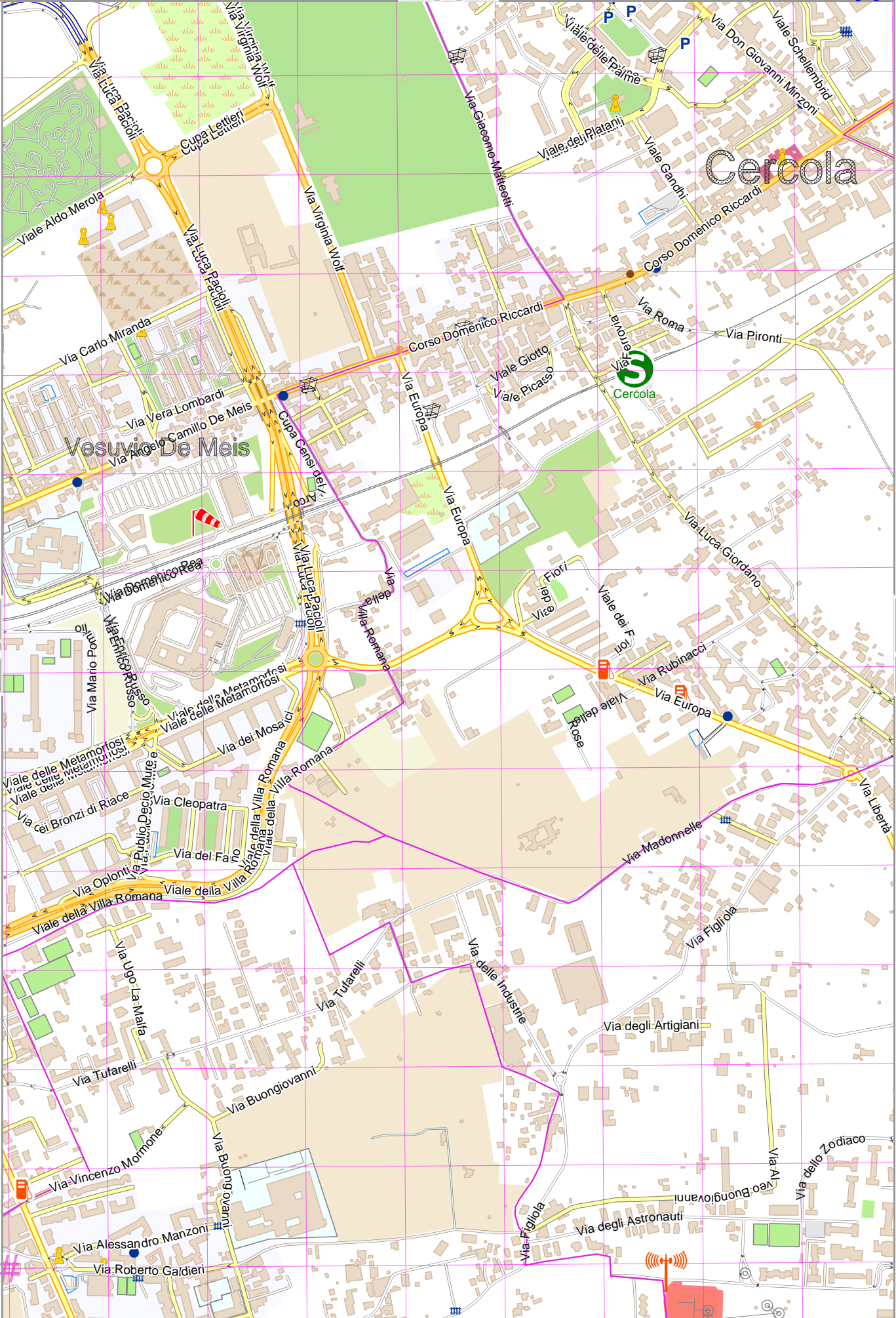
pdfmap\_20240427\_132414\_Example\_Map\_14.2798\_40.8620\_092.pdf

# UTM: 33 T easting 442.80 km northing 4521.20 km  
UTM-Grid-width = 200m



Map data © OpenStreetMap contributors

lon 14.36167 lat 40.86297



[lon 14.34032 lat 40.83893] nom. scale = 1 / 100000

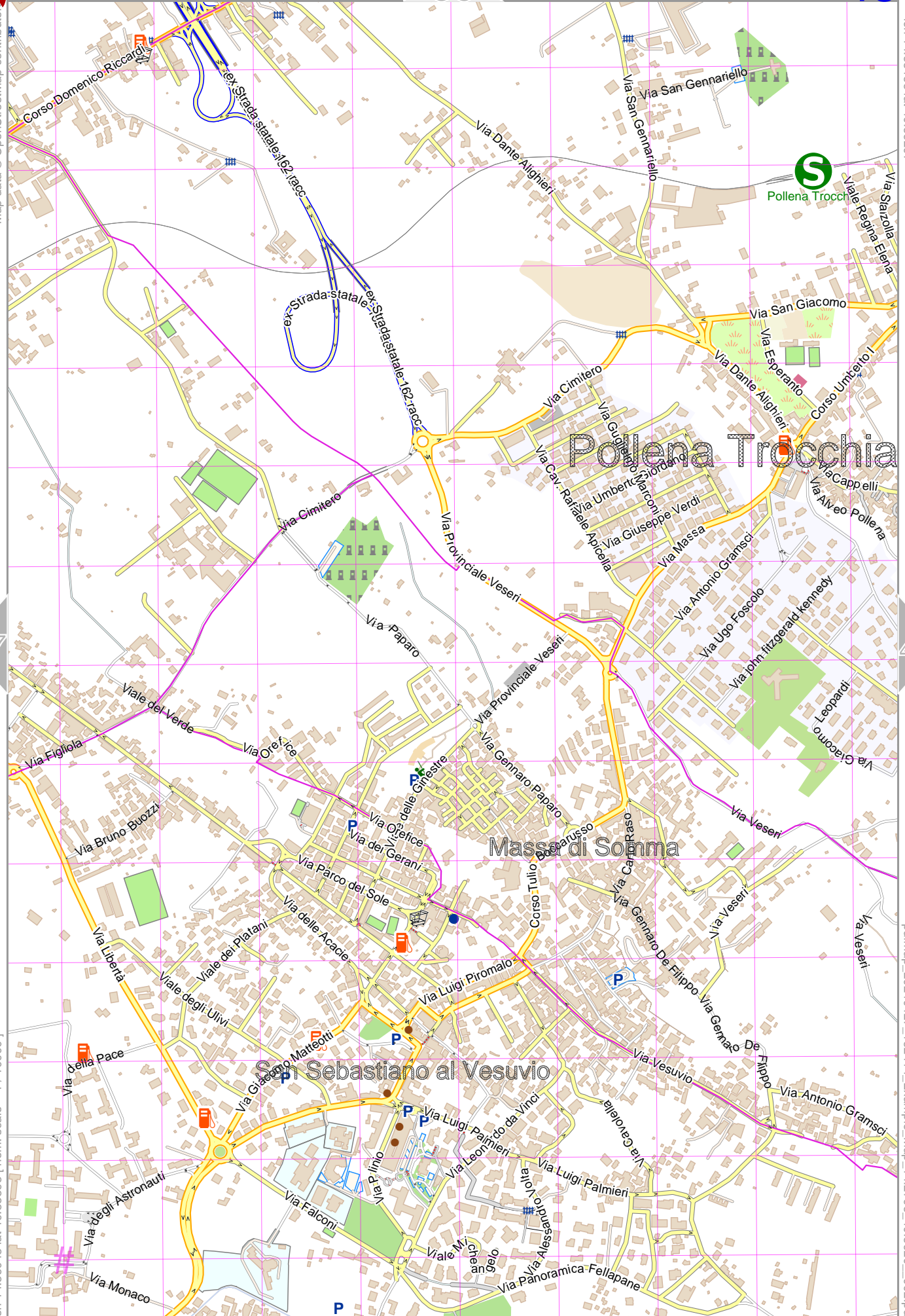
pdfmap\_20240427\_132414\_Example\_Map\_14.2798\_40.8620\_092.pdf

# UTM: 33 T easting 444.40 km northing 4521.20 km  
UTM-Grid-width = 200m



Map data © OpenStreetMap contributors

lon 14.38183 lat 40.86297



[lon 14.36048 lat 40.83893 [ nom. scale = 1 / 100000

pdfmap\_20240427\_132414\_Example\_Map\_14.2798\_40.8620\_092.pdf

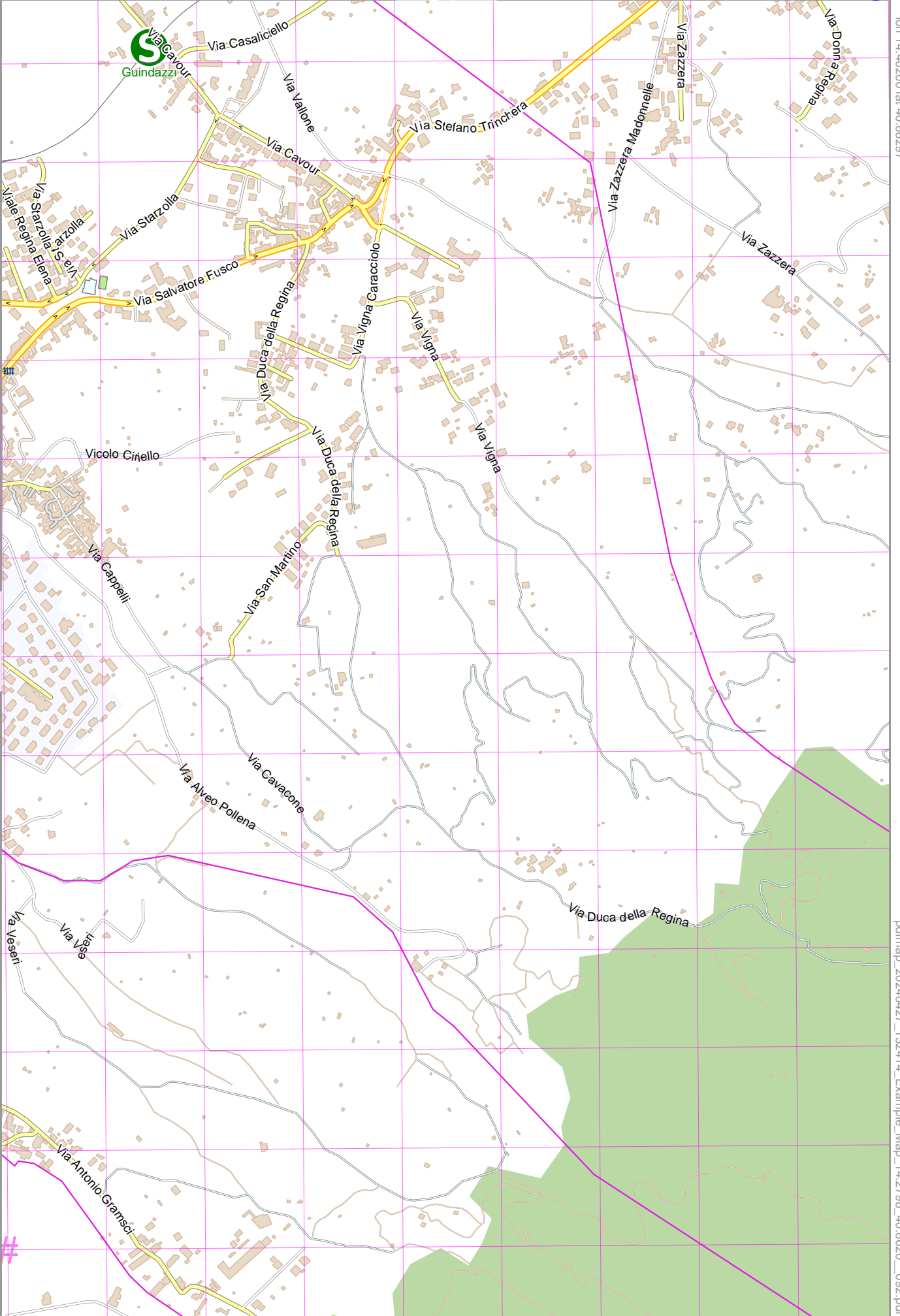
# UTM: 33 T easting 446.20 km northing 4521.20 km  
UTM-Grid-width = 200m





Map data © OpenStreetMap contributors

lon 14.40200 lat 40.86297



lon 14.39065 lat 40.83893 [ nom. scale = 1 / 100000

pdfmap\_20240427\_132414\_Example\_Map\_14.2798\_40.8620\_092.pdf

# UTM: 33 T easting 447.80 km northing 4521.20 km  
UTM-Grid-width = 200m



lon 14.15885 lat 40.81579 [nom. scale = 1 / 100000]

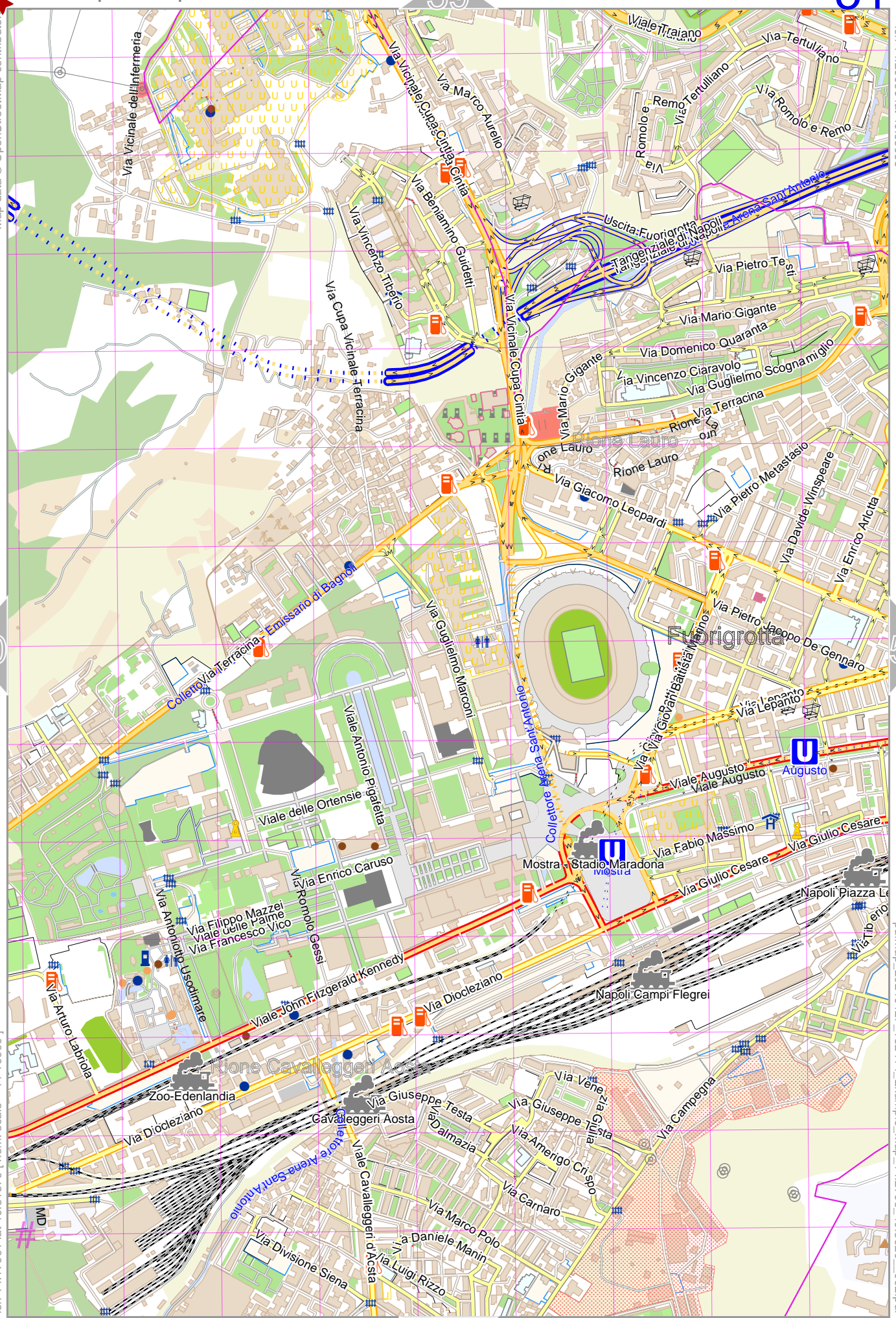
pdfmap\_20240427\_132414\_Example\_Map\_14.2798\_40.8620\_092.pdf

# UTM: 33 T easting 429.20 km northing 4518.80 km  
UTM-Grid-width = 200m



Map data © OpenStreetMap contributors

lon 14.20036 lat 40.83983



50

52

[lon 14.17901 lat 40.81579] nom. scale = 1 / 100000

pdfmap\_20240427\_132414.Example\_Map\_14.2798\_40.8620\_092.pdf

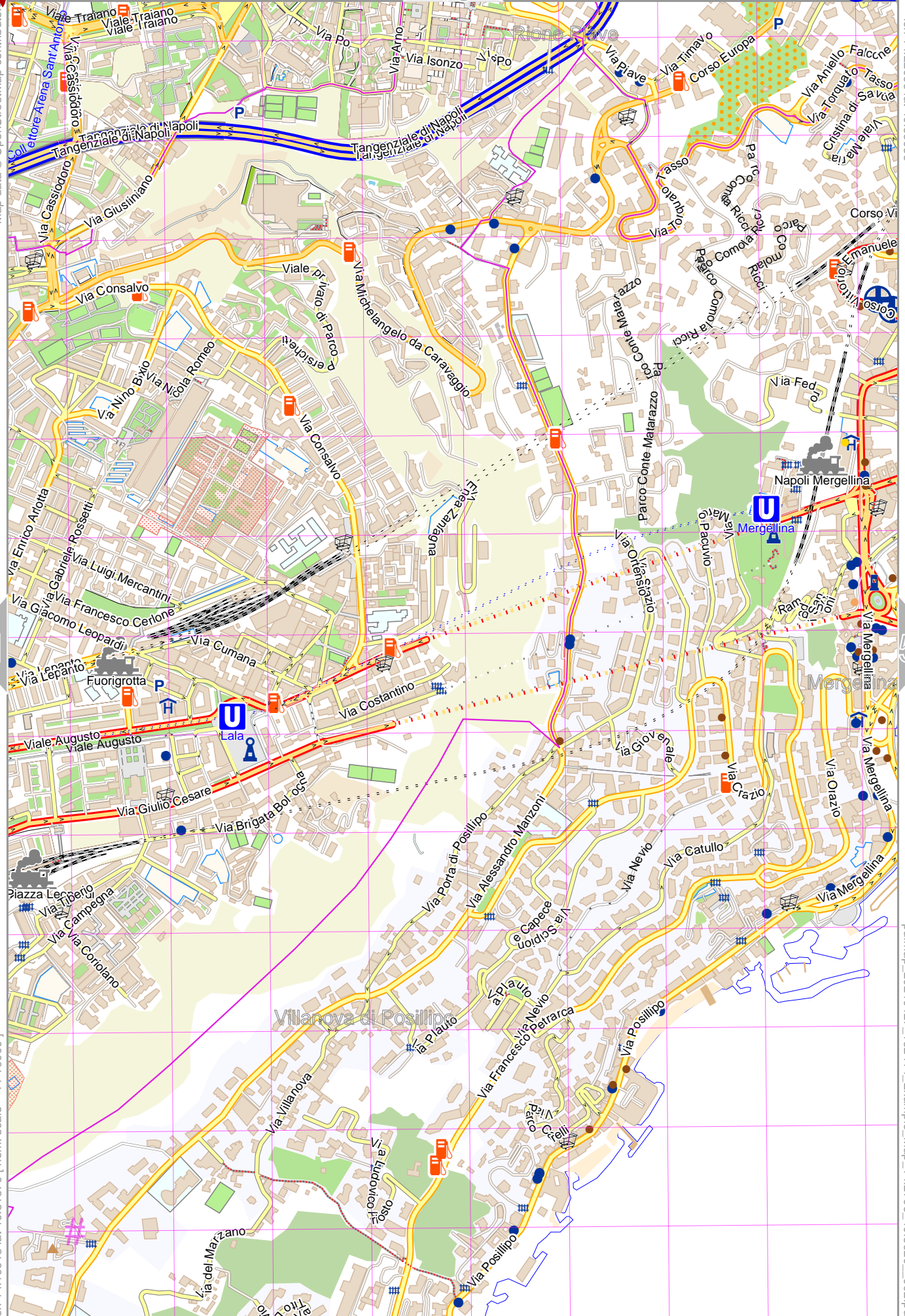
# UTM: 33 T easting 430.80 km northing 4518.80 km  
UTM-Grid-width = 200m

63



Map data © OpenStreetMap contributors

lon 14.22053 lat 40.83983



lon 14.19918 lat 40.81579 [ nom. scale = 1 / 100000

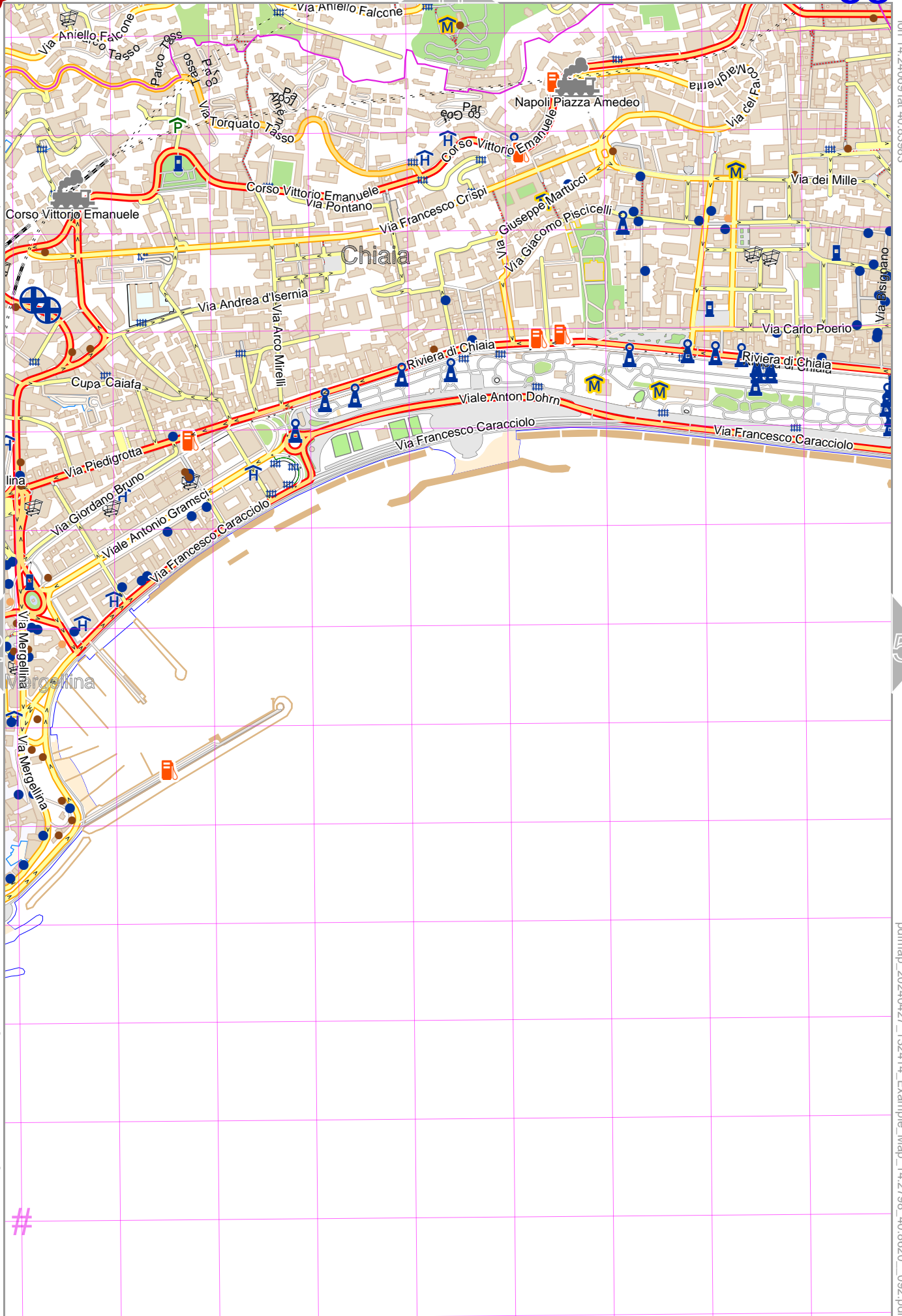
pdfmap\_20240427\_132414\_Example\_Map\_14.2798\_40.8620\_092.pdf

# UTM: 33 T easting 432.60 km northing 4518.80 km  
UTM-Grid-width = 200m



Map data © OpenStreetMap contributors

lon 14.240691 lat 40.83983



[ nom. scale = 1 / 100000 ]  
lon 14.21934 lat 40.81579

pdfmap\_20240427\_132414\_Example\_Map\_14.2798\_40.8620\_092.pdf

# UTM: 33 T easting 434.20 km northing 4518.80 km  
UTM-Grid-width = 200m



Map data © OpenStreetMap contributors

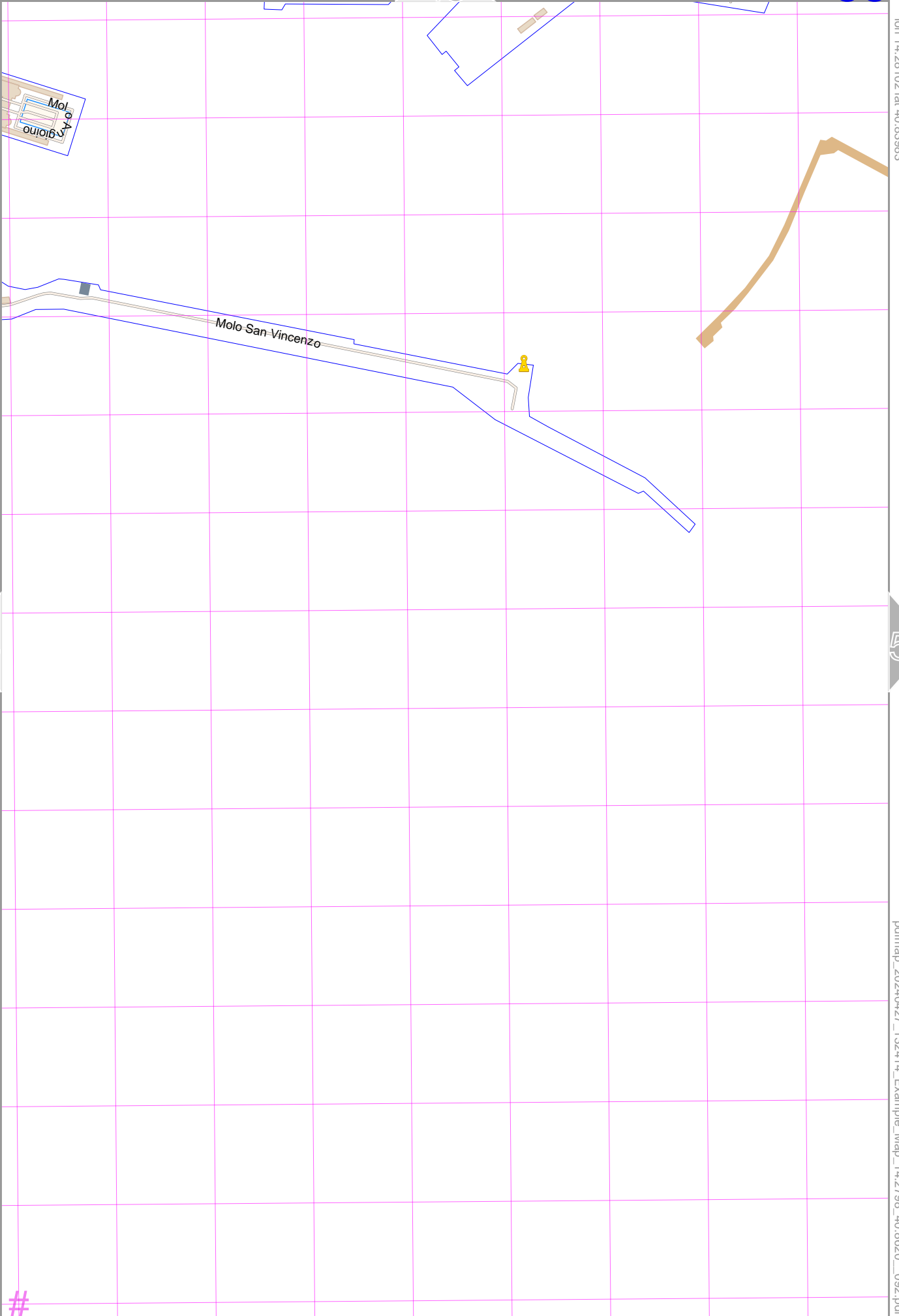
lon 14.26085 lat 40.83983

[lon 14.23950 lat 40.81579] nom. scale = 1 / 100000

pdfmap\_20240427\_132414\_Example\_Map\_14.2798\_40.8620\_092.pdf



Map data © OpenStreetMap contributors



lon 14.25967 lat 40.81579 [ nom. scale = 1 / 100000 ]

lon 14.28102 lat 40.83983

pdfmap\_20240427\_132414\_Example\_Map\_14.2798\_40.8620\_092.pdf

# UTM: 33 T easting 437.60 km northing 4518.60 km UTM-Grid-width = 200m

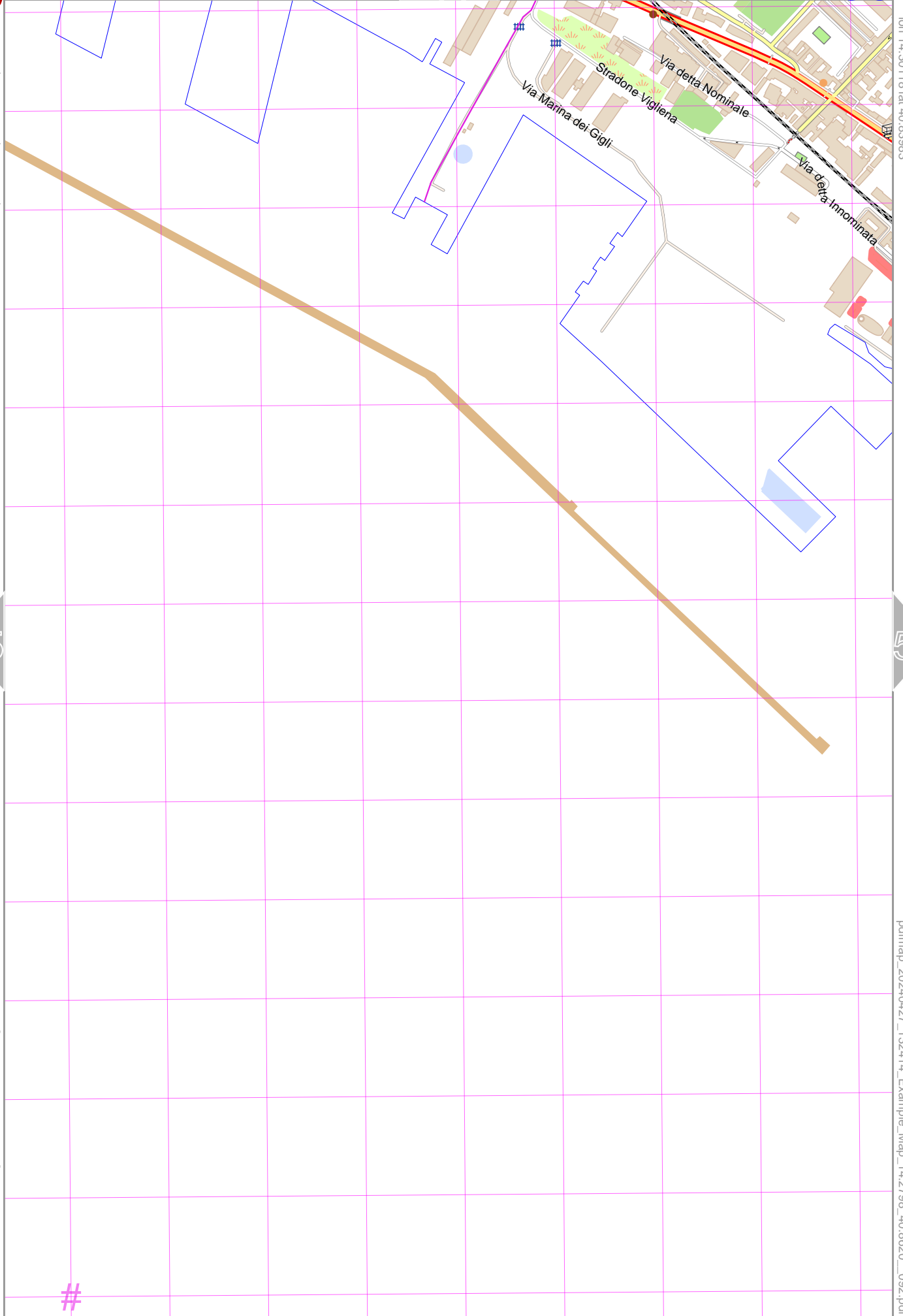


44

56

lon 14.30118 lat 40.83983

Map data © OpenStreetMap contributors



55

57

[lon 14.27983 lat 40.81579] nom. scale 1 / 10000

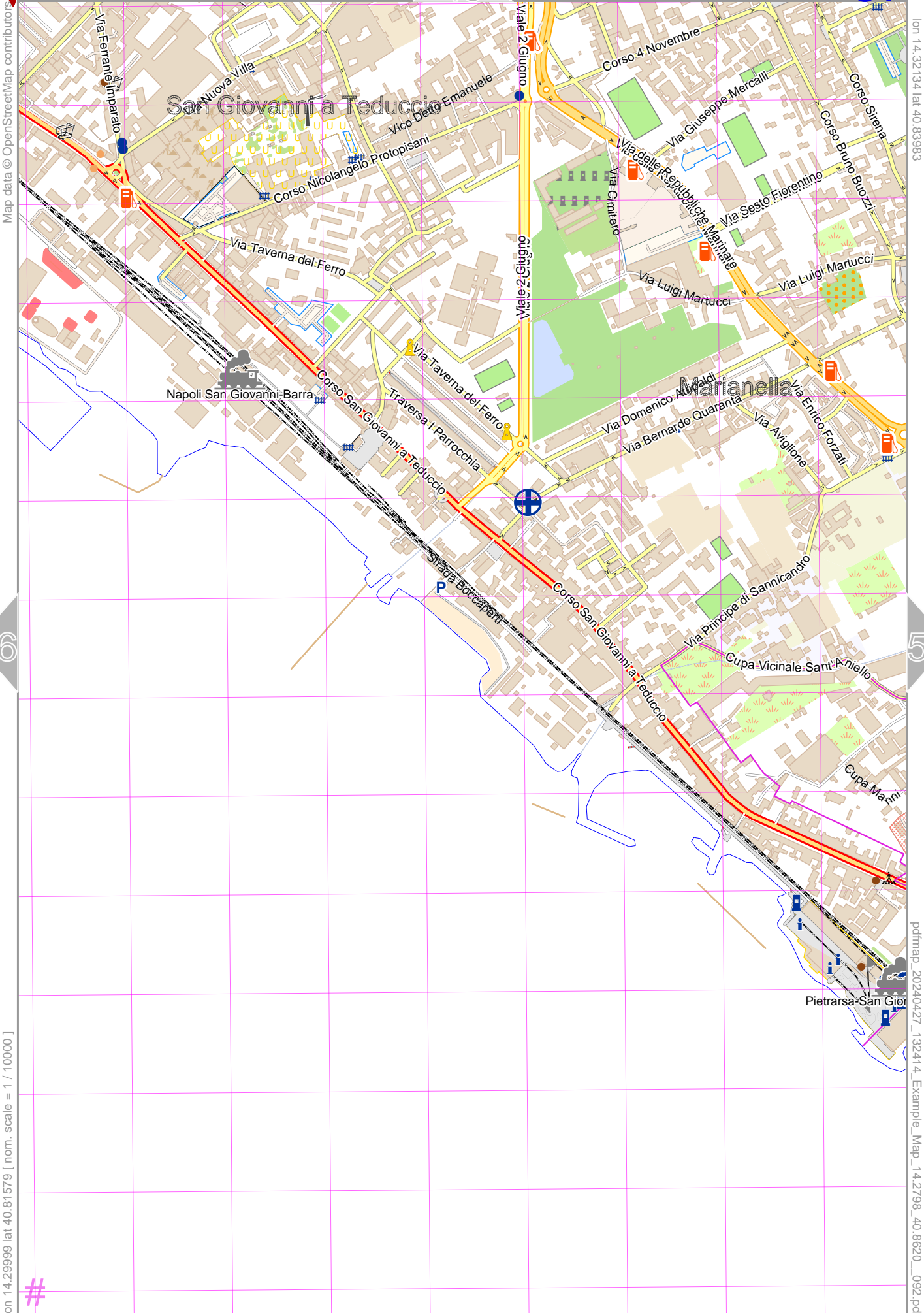
pdfmap\_20240427\_132414\_Example\_Map\_14.2798\_40.8620\_092.pdf

#

# UTM: 33 T easting 439.40 km northing 4518.60 km  
UTM-Grid-width = 200m

68





Map data © OpenStreetMap contributors

lon 14.32134 lat 40.83983

[ nom. scale = 1 / 10000 ]  
lon 14.29999 lat 40.81579

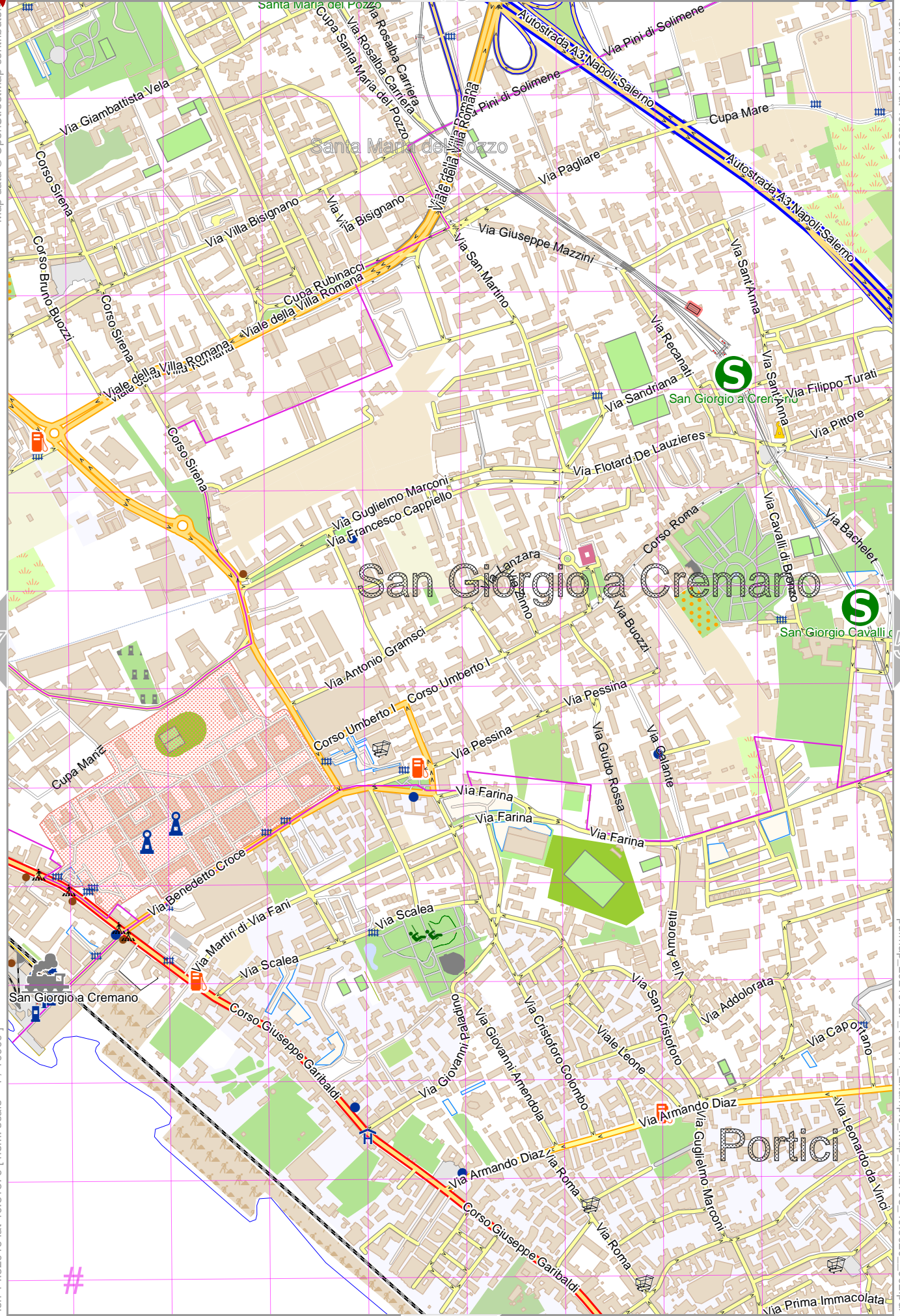
pdfmap\_20240427\_132414\_Example\_Map\_14.2798\_40.8620\_092.pdf

# UTM: 33 T easting 441.00 km northing 4518.60 km  
UTM-Grid-width = 200m



Map data © OpenStreetMap contributors

lon 14.341511 lat 40.83983



# San Giorgio a Cremano



57

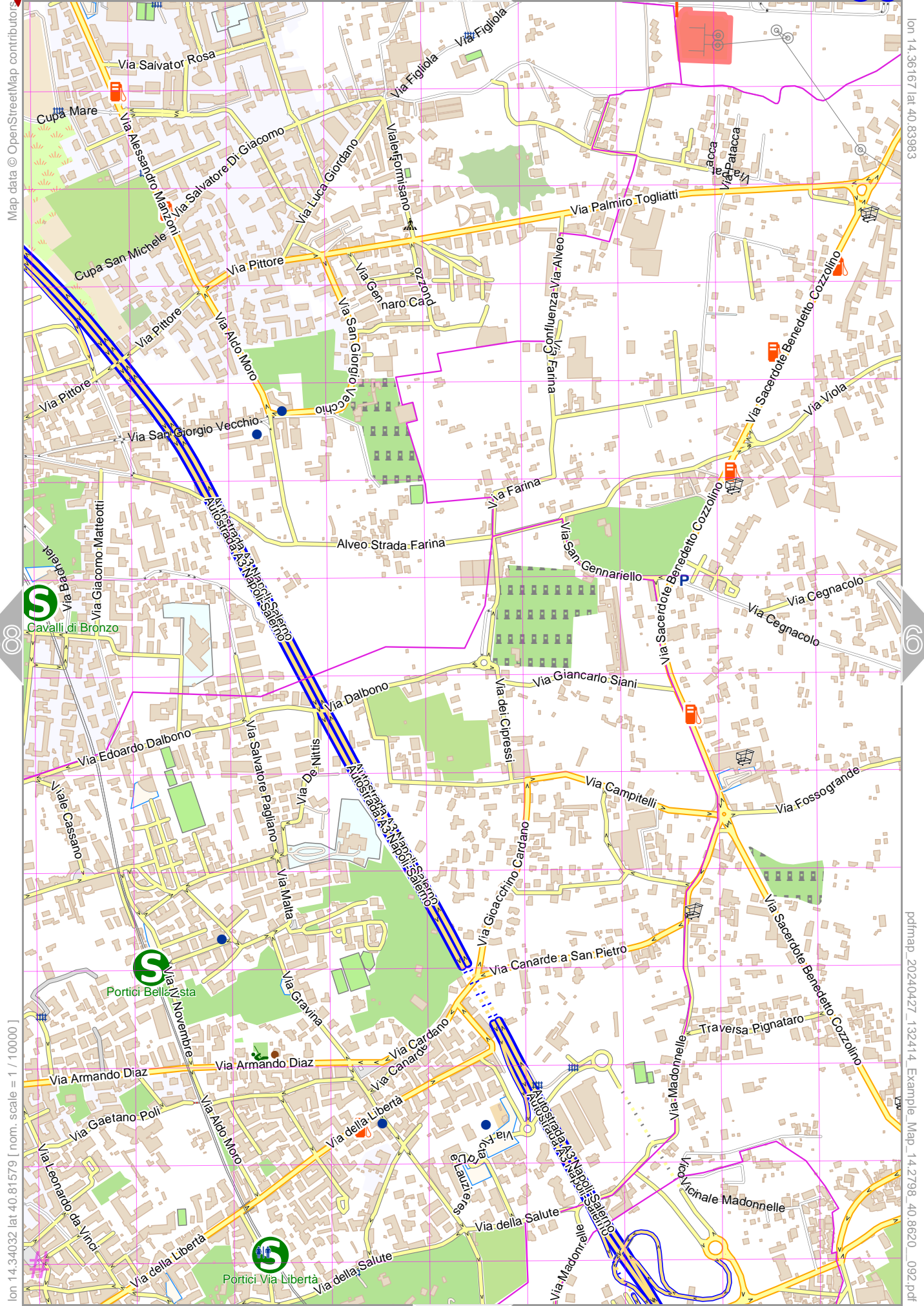
59

lon 14.32016 lat 40.81579 [ nom. scale = 1 / 100000

pdfmap\_20240427\_132414\_Example\_Map\_14.2798\_40.8620\_092.pdf

# UTM: 33 T easting 442.80 km northing 4518.60 km  
UTM-Grid-width = 200m

70



Map data © OpenStreetMap contributors

lon 14.36167 lat 40.83983

[ nom. scale = 1 / 100000  
lon 14.34032 lat 40.81579 ]

pdfmap\_20240427\_132414\_Example\_Map\_14.2798\_40.8620\_092.pdf

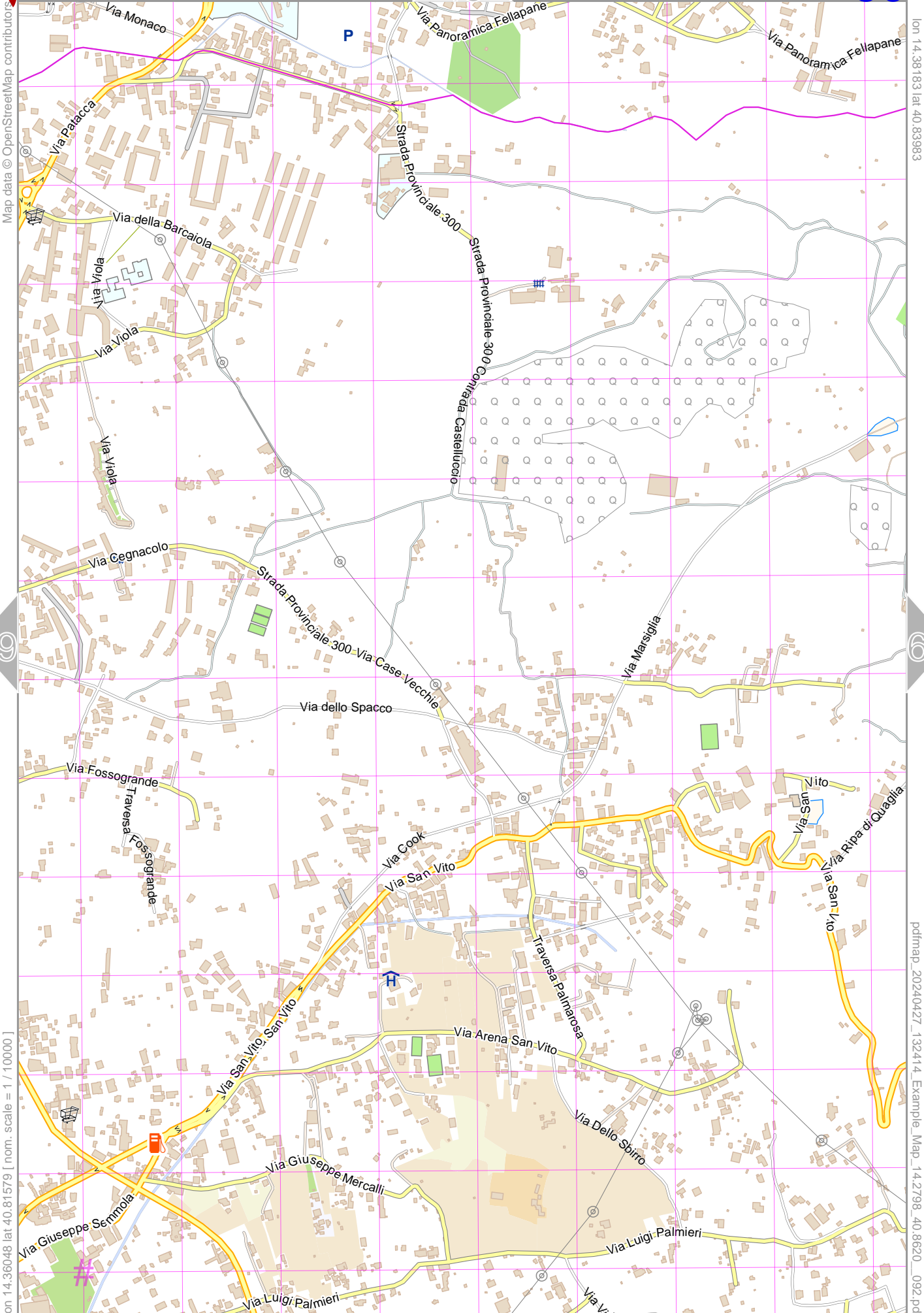
# UTM: 33 T easting 444.40 km northing 4518.60 km  
UTM-Grid-width = 200m

47

58

60

71



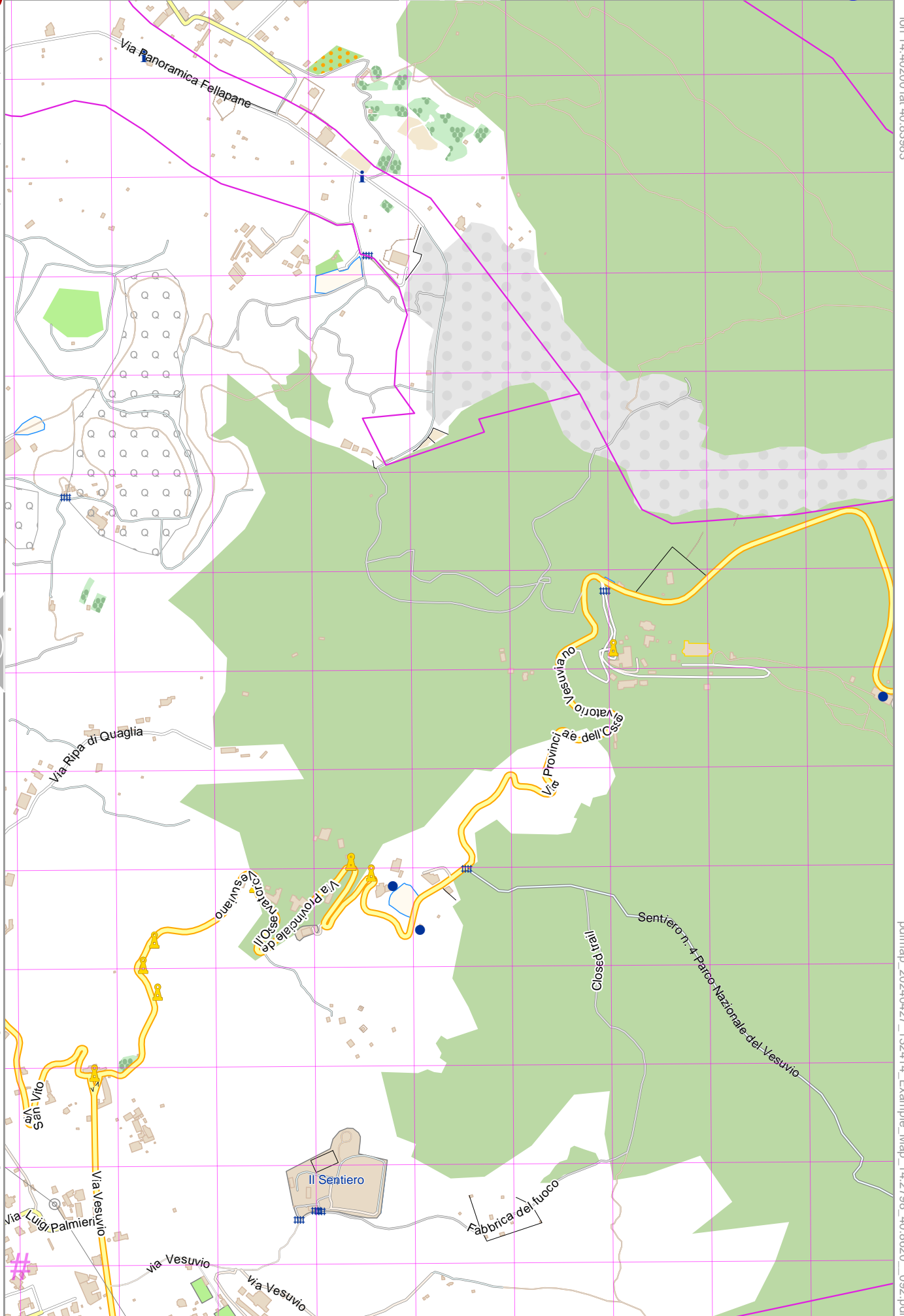
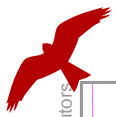
Map data © OpenStreetMap contributors

lon 14.38183 lat 40.83983

[lon 14.36048 lat 40.81579 [ nom. scale = 1 / 100000

pdfmap\_20240427\_132414\_Example\_Map\_14.2798\_40.8620\_092.pdf

# UTM: 33 T easting 446.20 km northing 4518.60 km  
UTM-Grid-width = 200m



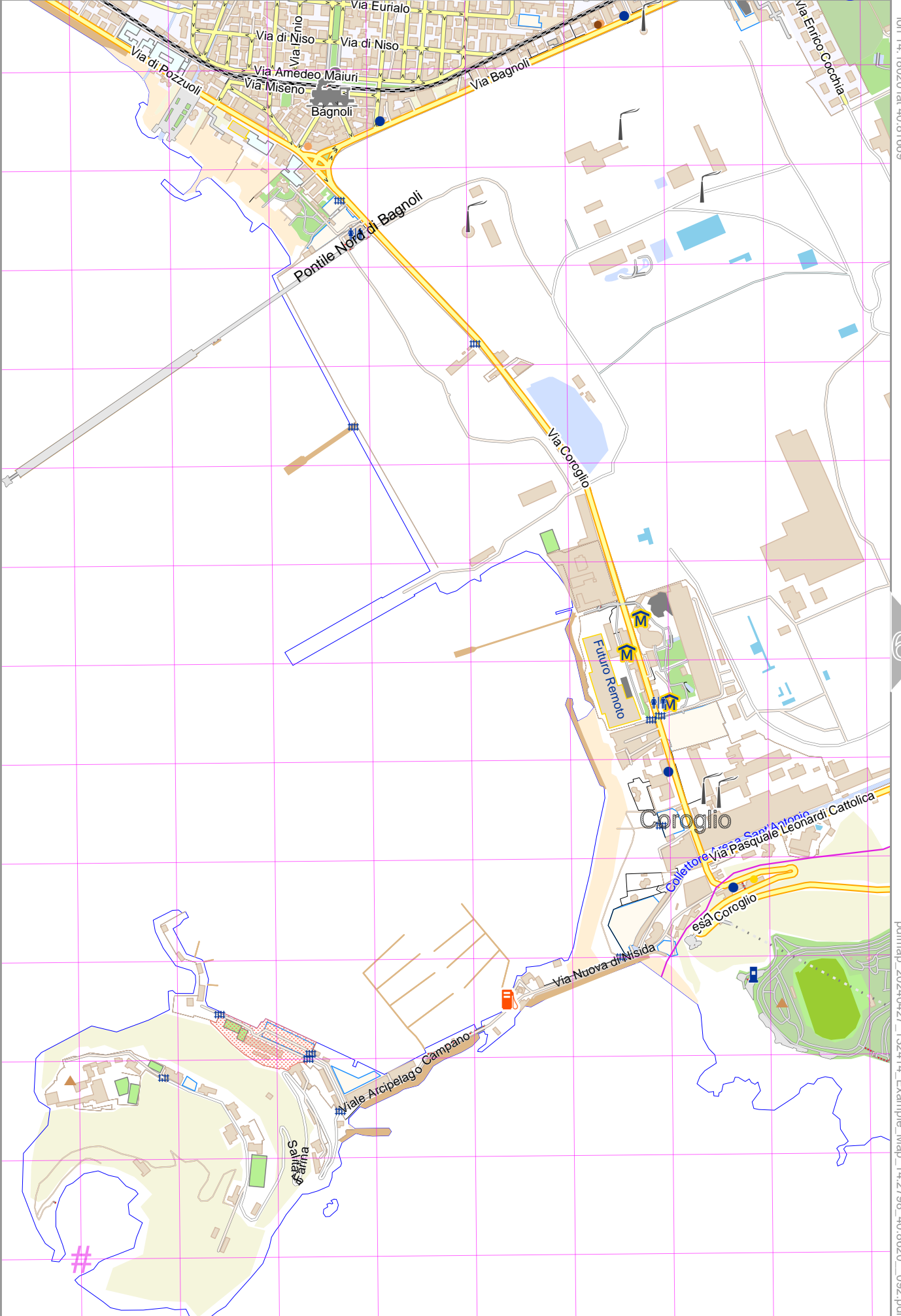


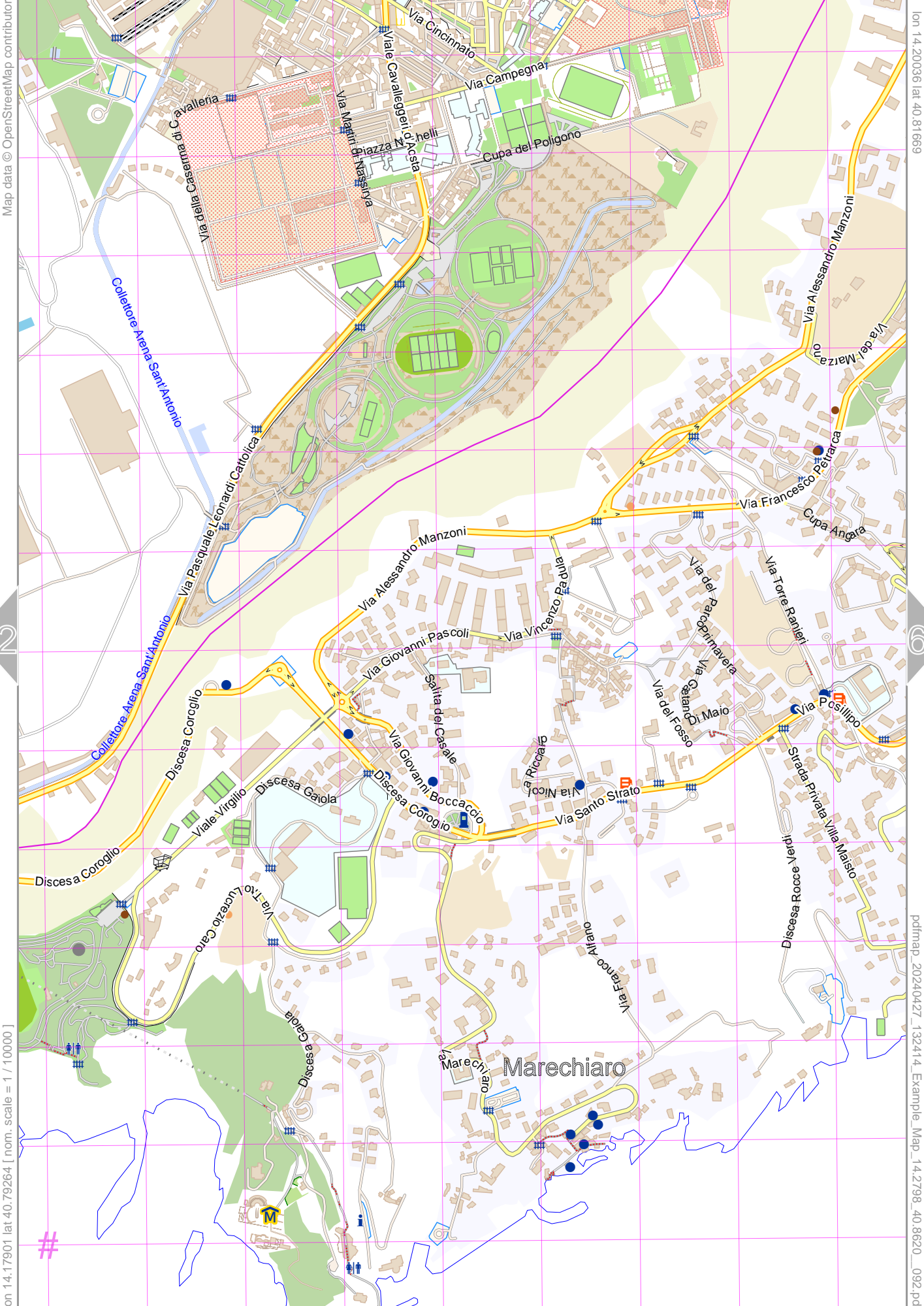
Map data © OpenStreetMap contributors

lon 14.18020 lat 40.81669

[lon 14.15885 lat 40.79264 [ nom. scale = 1 / 100000

pdfmap\_20240427\_132414\_Example\_Map\_14.2798\_40.8620\_092.pdf





Map data © OpenStreetMap contributors

lon 14.20036 lat 40.81669

62

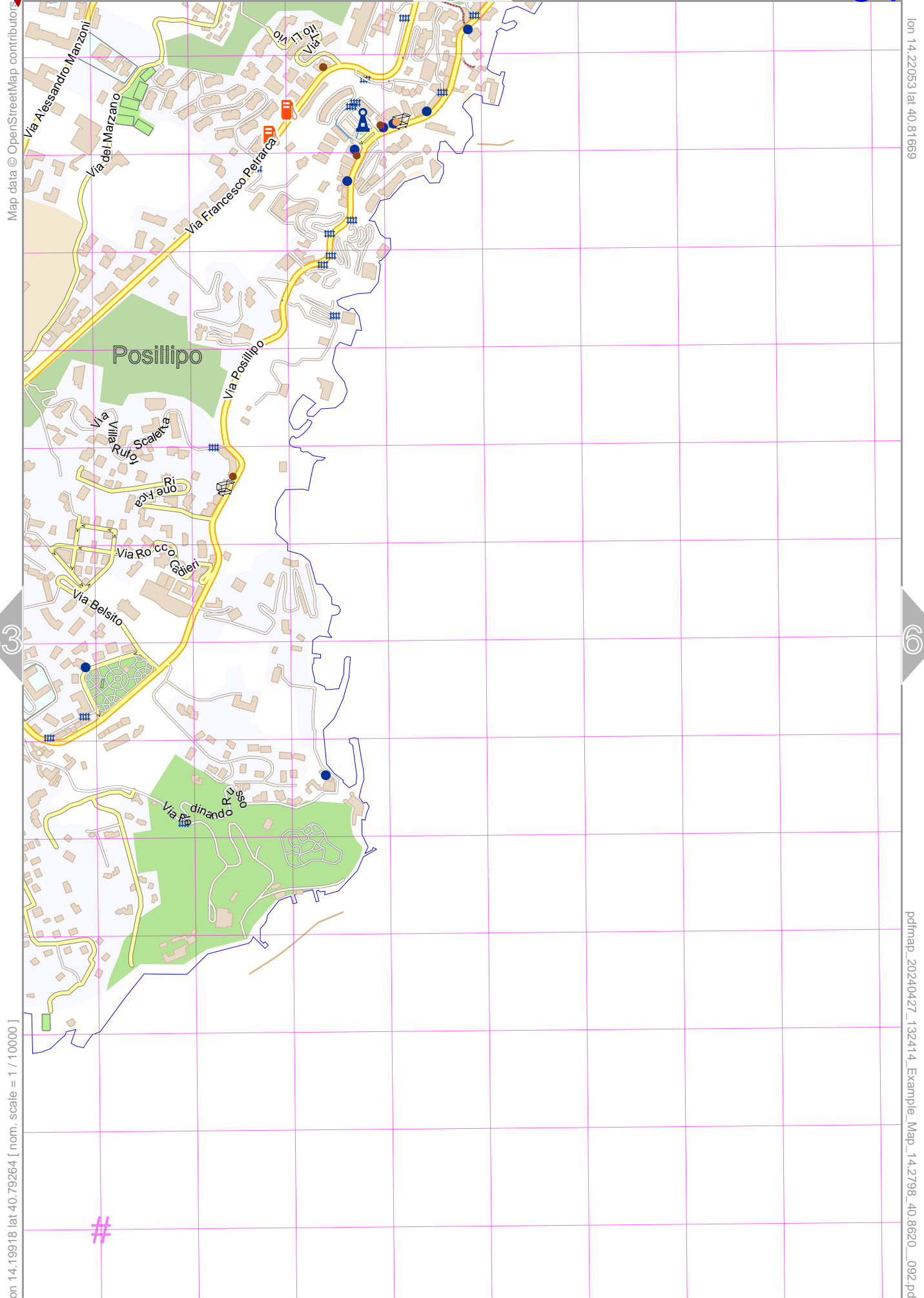
64

[lon 14.17901 lat 40.79264] nom. scale = 1 / 100000

pdfmap\_20240427\_132414\_Example\_Map\_14.2798\_40.8620\_092.pdf

# UTM: 33 T easting 430.80 km northing 4516.20 km  
UTM-Grid-width = 200m

# Example\_Map



Map data © OpenStreetMap contributors

lon 14.22053 lat 40.81669

[ nom. scale = 1 / 100000 ]  
lon 14.19918 lat 40.79264

pdfmap\_20240427\_132414\_Example\_Map\_14.2798\_40.8620\_092.pdf

# UTM: 33 T easting 432.60 km northing 4516.20 km  
UTM-Grid-width = 200m





Map data © OpenStreetMap contributors

lon 14.24069 lat 40.81669

64

66

[ lon 14.21934 lat 40.79264 | nom. scale = 1 / 10000 ]

#

pdfmap\_20240427\_132414\_Example\_Map\_14.2798\_40.8620\_092.pdf



Map data © OpenStreetMap contributors

lon 14.26085 lat 40.81669

65

67

[ lon 14.23950 lat 40.79264 ] nom. scale = 1 / 10000

pdfmap\_20240427\_132414\_Example\_Map\_14.2798\_40.8620\_092.pdf

#



Map data © OpenStreetMap contributors

lon 14.28102 lat 40.81669



[lon 14.25967 lat 40.79264] nom. scale = 1 / 100000

pdfmap\_20240427\_132414\_Example\_Map\_14.2798\_40.8620\_092.pdf

#

# UTM: 33 T easting 437.60 km northing 4516.20 km  
UTM-Grid-width = 200m



Map data © OpenStreetMap contributors

lon 14.30118 lat 40.81669

67

69

[ nom. scale = 1 / 100000 ]  
lon 14.27983 lat 40.79264

pdfmap\_20240427\_132414\_Example\_Map\_14.2798\_40.8620\_092.pdf

#

# UTM: 33 T easting 439.40 km northing 4516.00 km  
UTM-Grid-width = 200m



Map data © OpenStreetMap contributors

lon 14.32134 lat 40.81669

68

70

[ nom. scale = 1 / 10000 ]  
lon 14.29999 lat 40.79264

pdfmap\_20240427\_132414\_Example\_Map\_14.2798\_40.8620\_092.pdf

#

# UTM: 33 T easting 441.00 km northing 4516.00 km  
UTM-Grid-width = 200m



# Example\_Map

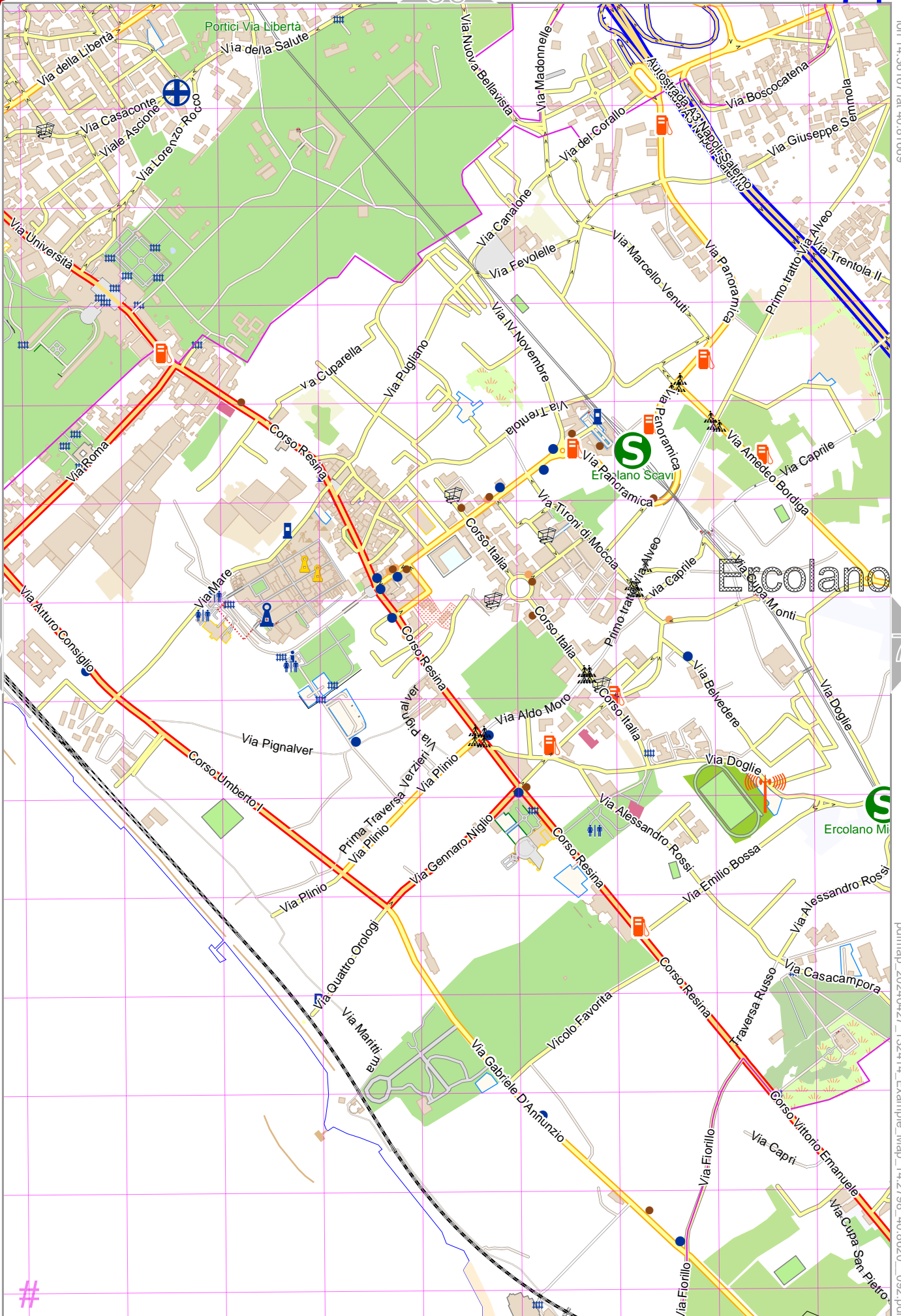


Map data © OpenStreetMap contributors

lon 14.36167 lat 40.81669

59

71



70

72

lon 14.34032 lat 40.79264 [ nom. scale = 1 / 100000 ] #

pdfmap\_20240427\_132414\_Example\_Map\_142798\_40.8620\_092.pdf

# UTM: 33 T easting 444.40 km northing 4516.00 km  
UTM-Grid-width = 200m

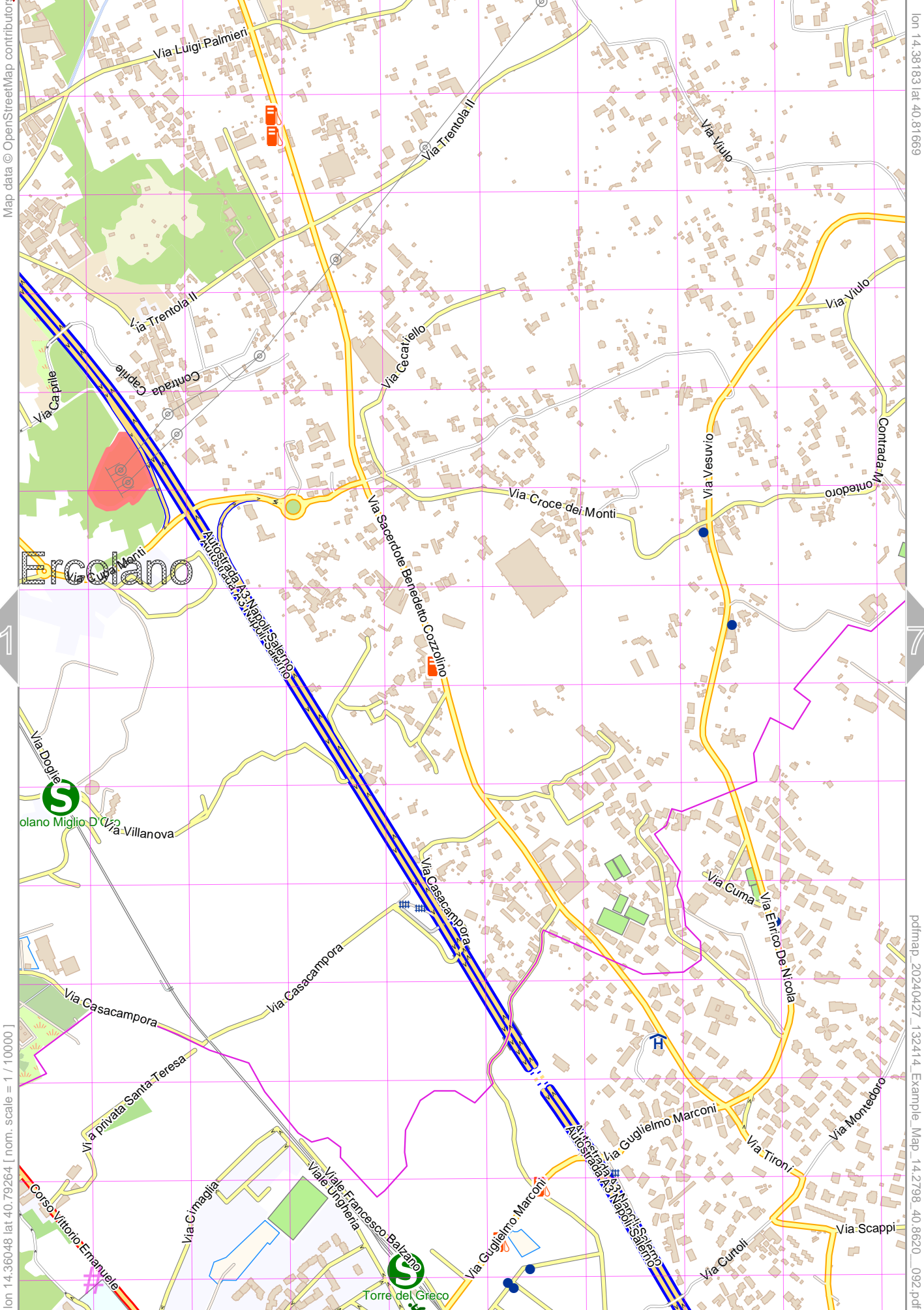


# Example\_Map

top

72

60



lon 14.36048 lat 40.79264 [ nom. scale = 1 / 100000 ]

lon 14.38183 lat 40.81669

pdfmap\_20240427\_132414\_Example\_Map\_14.2798\_40.8620\_092.pdf

# UTM: 33 T easting 446.20 km northing 4516.00 km  
UTM-Grid-width = 200m



