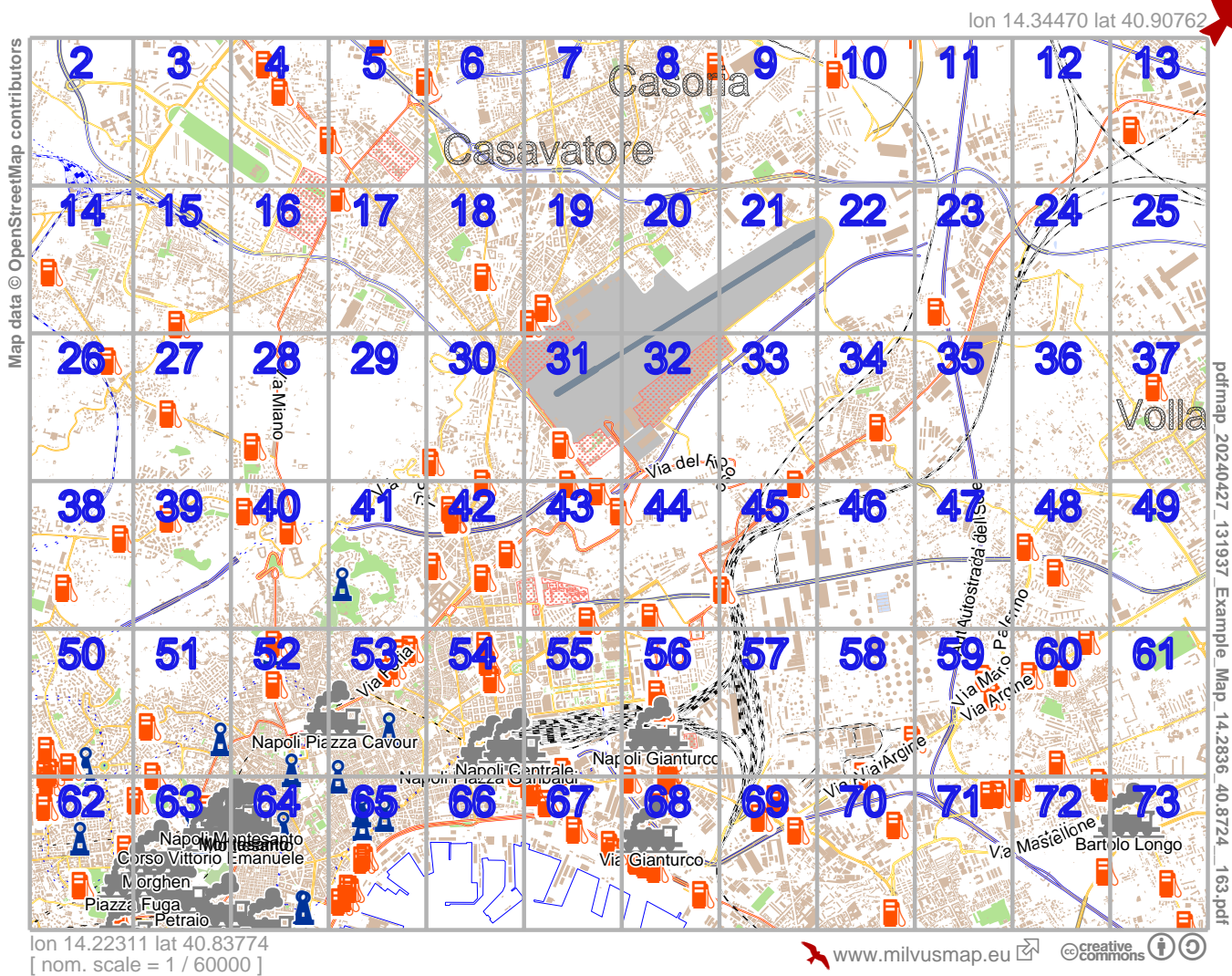
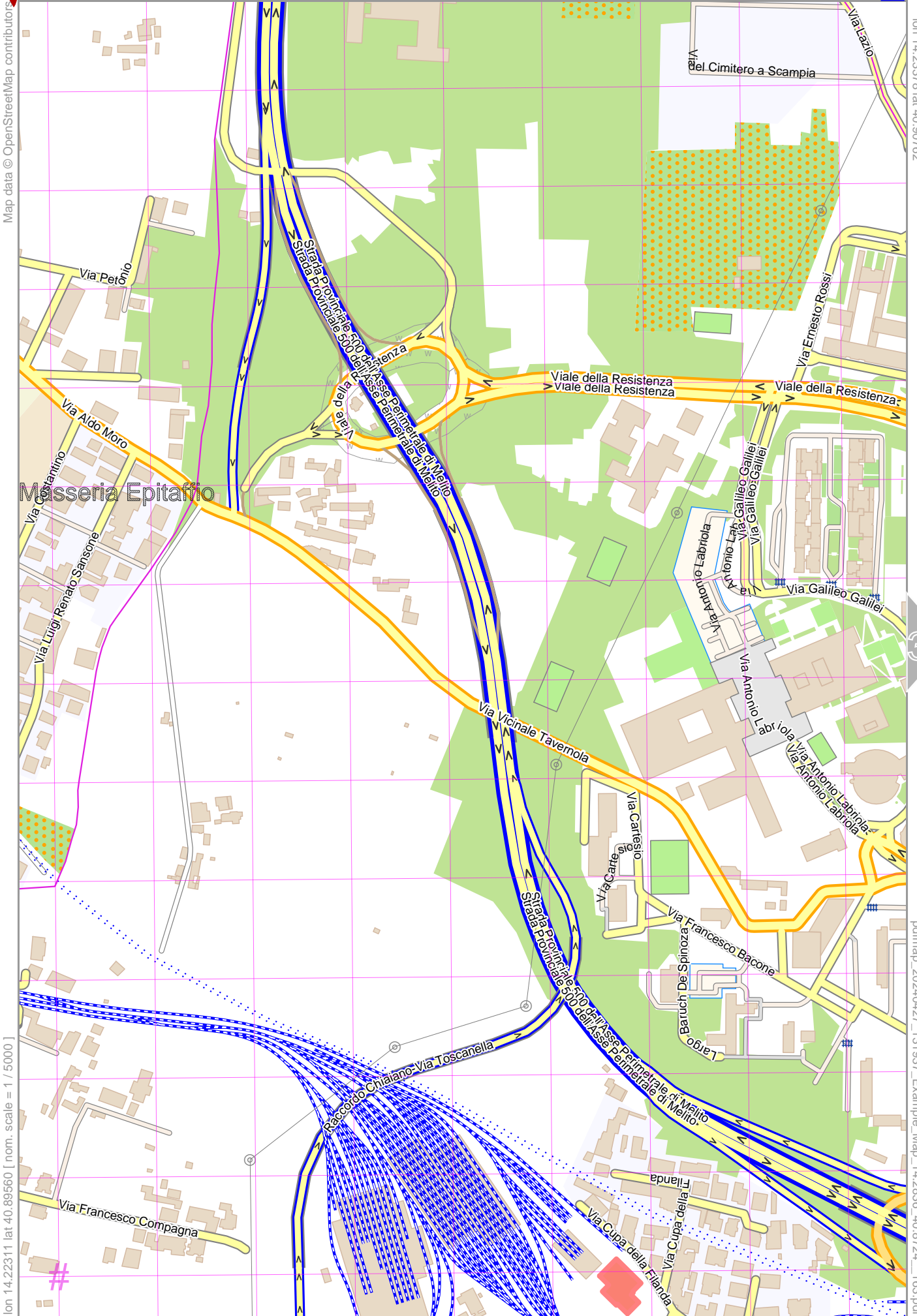


Example_Map





Map data © OpenStreetMap contributors

lon 14.23378 lat 40.90762

lon 14.22311 lat 40.89560 [nom. scale = 1 / 5000]

pdfmap_20240427_131937_Example_Map_14.2836_40.8724_163.pdf

UTM: 33 T easting 434.60 km northing 4527.50 km
UTM-Grid-width = 100m

Example_Map

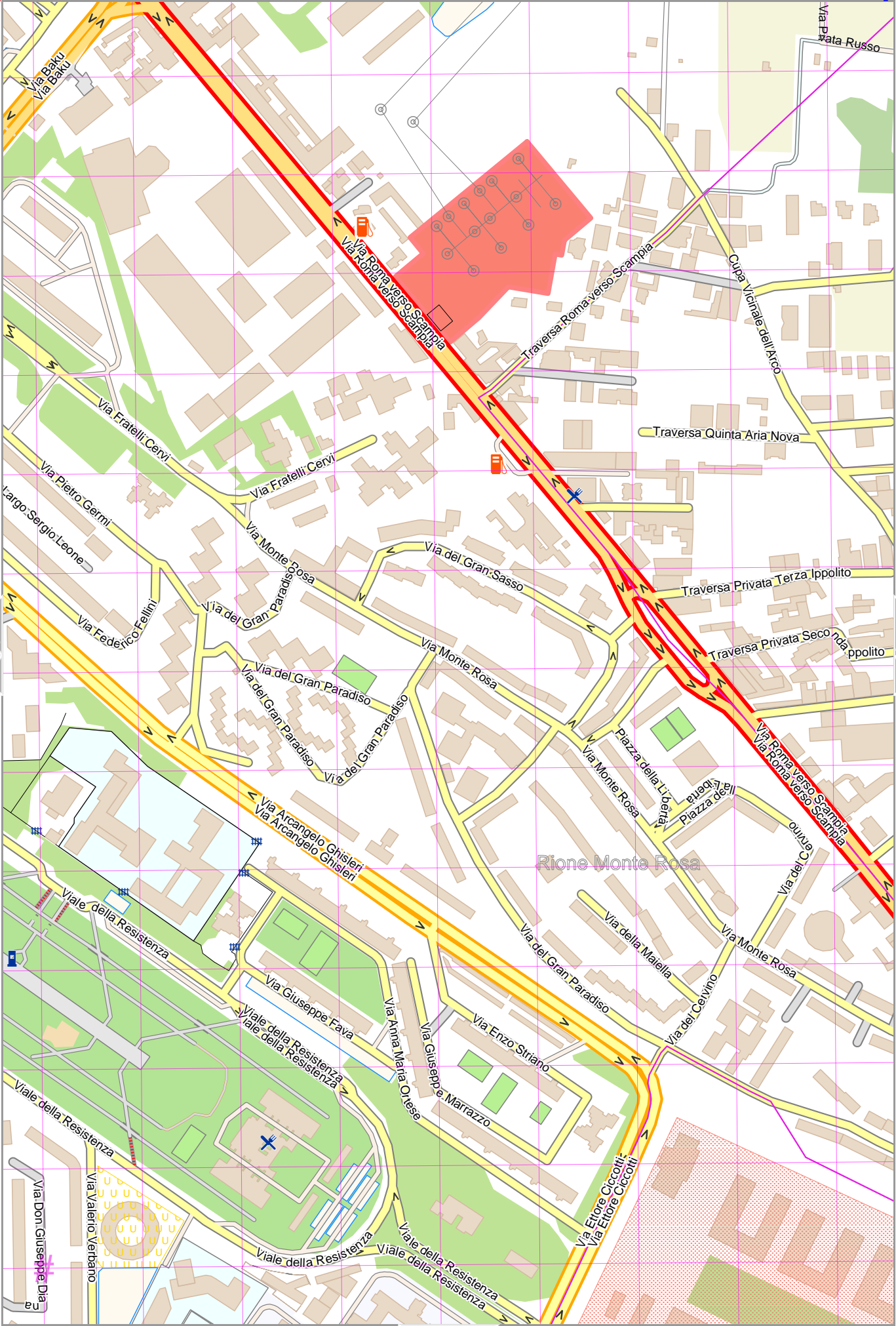


Map data © OpenStreetMap contributors

lon 14.25395 lat 40.90762

lon 14.24327 lat 40.89560 [nom. scale = 1 / 5000]

pdfmap_20240427_131937_Example_Map_14.2836_40.8724_163.pdf



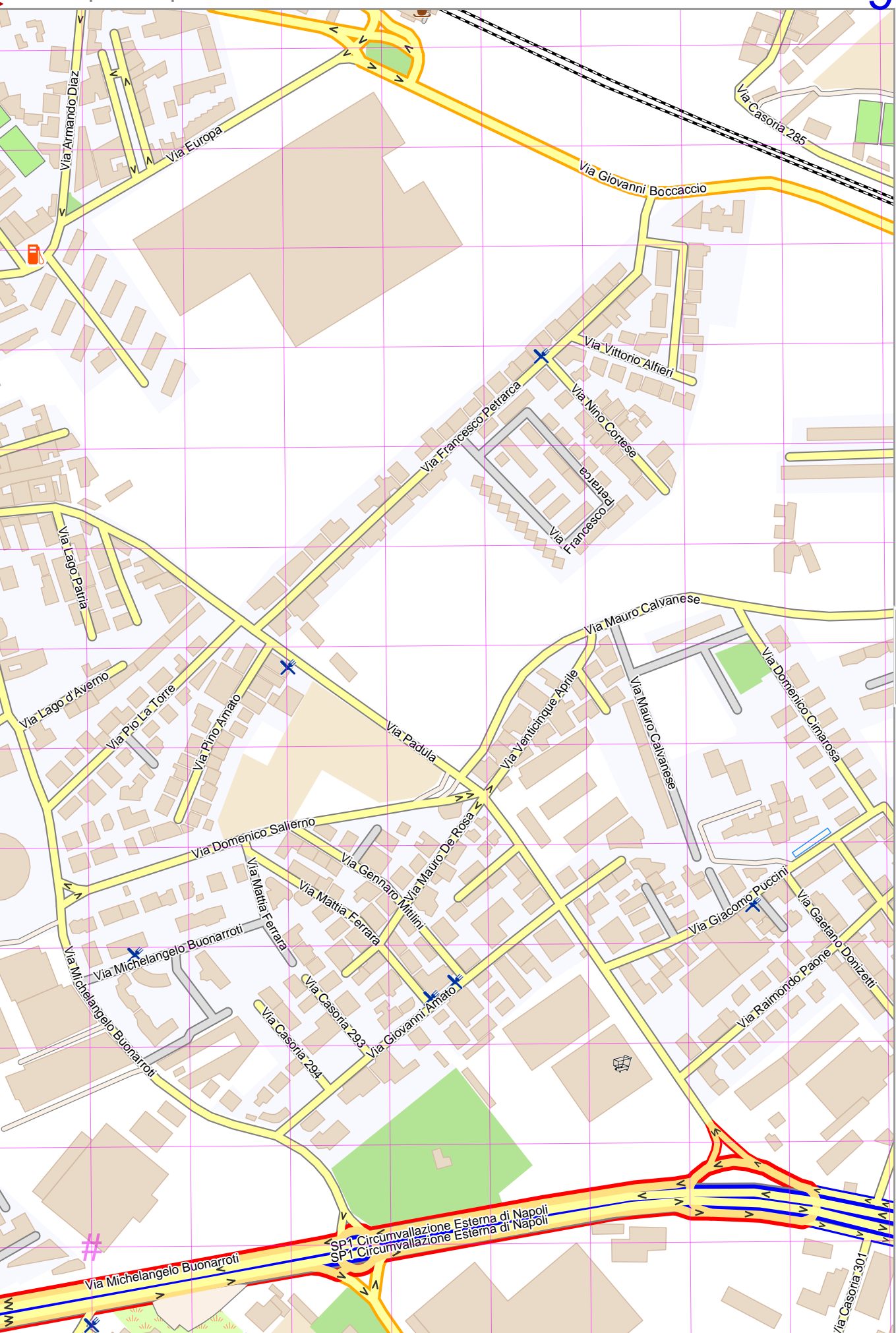
UTM: 33 T easting 436.30 km northing 4527.50 km
 UTM-Grid-width = 100m

Example_Map

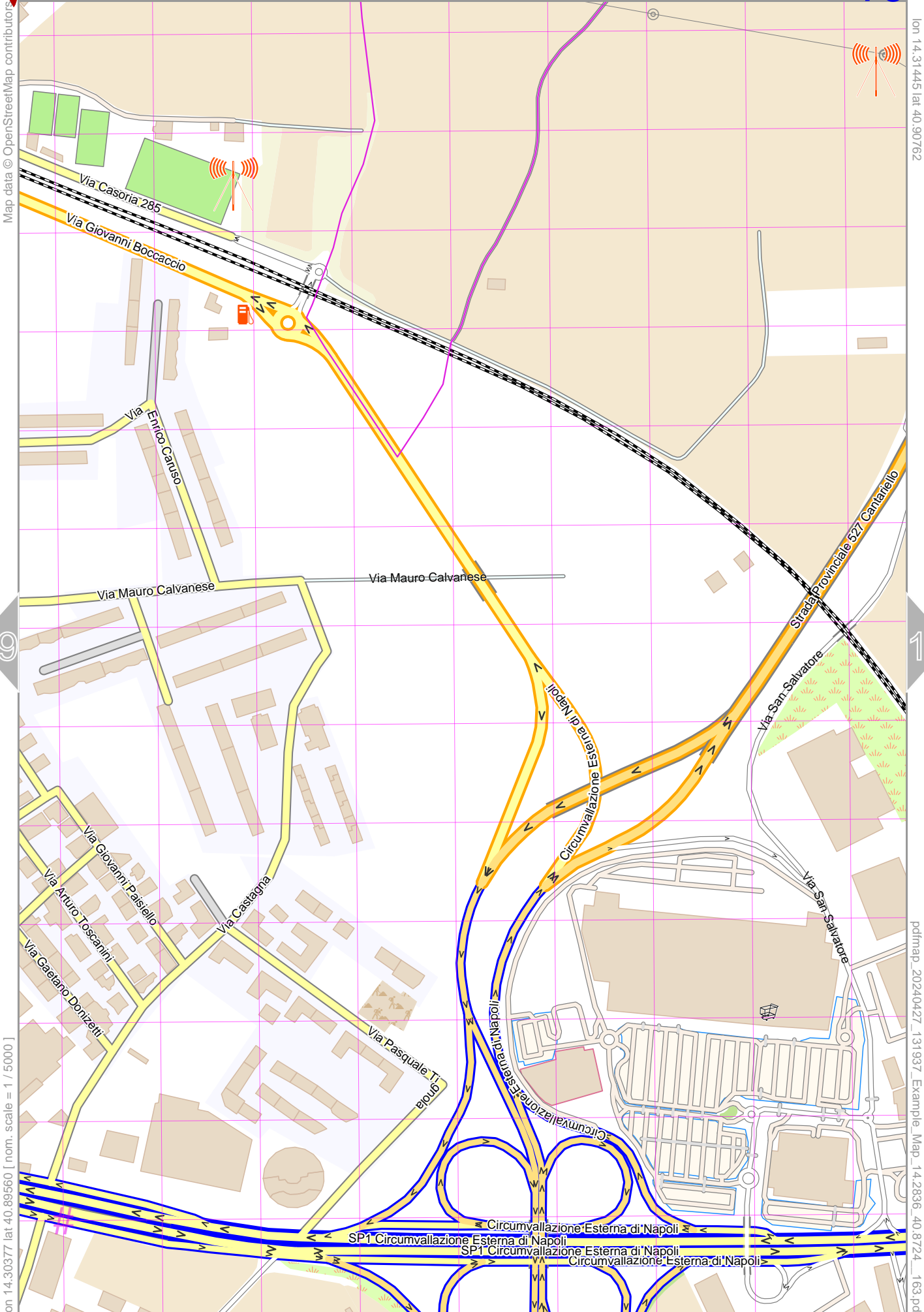


Map data © OpenStreetMap contributors

lon 14.29369 lat 40.89560 [nom. scale = 1 / 5000]



UTM: 33 T easting 440.60 km northing 4527.50 km
UTM-Grid-width = 100m



Map data © OpenStreetMap contributors

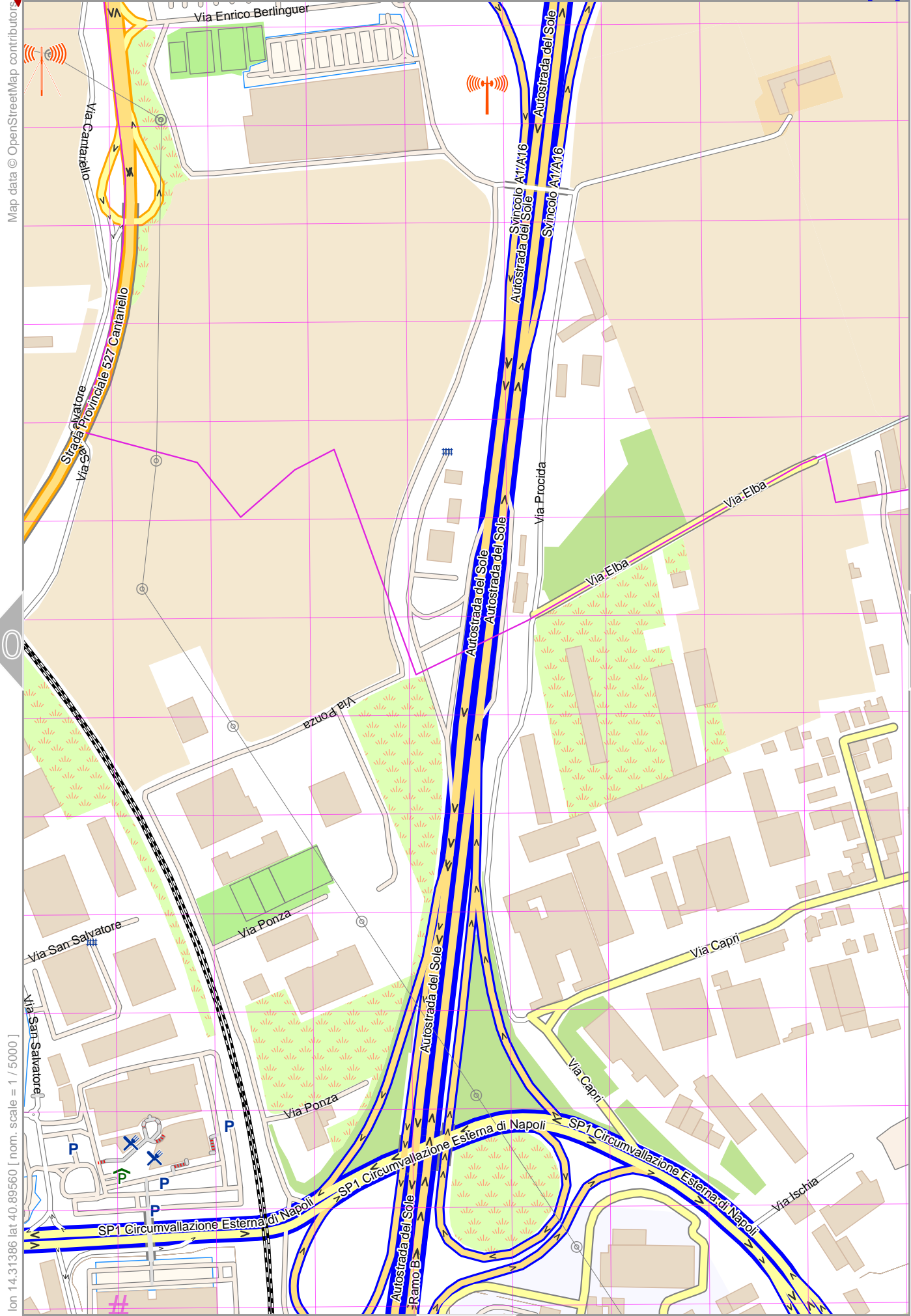
lon 14.31445 lat 40.90762

lon 14.30377 lat 40.89560 [nom. scale = 1 / 5000]

pdfmap_20240427_131937_Example_Map_14.2836_40.8724_163.pdf

UTM: 33 T easting 441.40 km northing 4527.50 km
UTM-Grid-width = 100m

Example_Map



Map data © OpenStreetMap contributors

lon 14.32453 lat 40.90762

lon 14.31386 lat 40.89560 [nom. scale = 1 / 5000]

pdfmap_20240427_131937_Example_Map_14.2836_40.8724_163.pdf

UTM: 33 T easting 442.30 km northing 4527.40 km
UTM-Grid-width = 100m



Map data © OpenStreetMap contributors

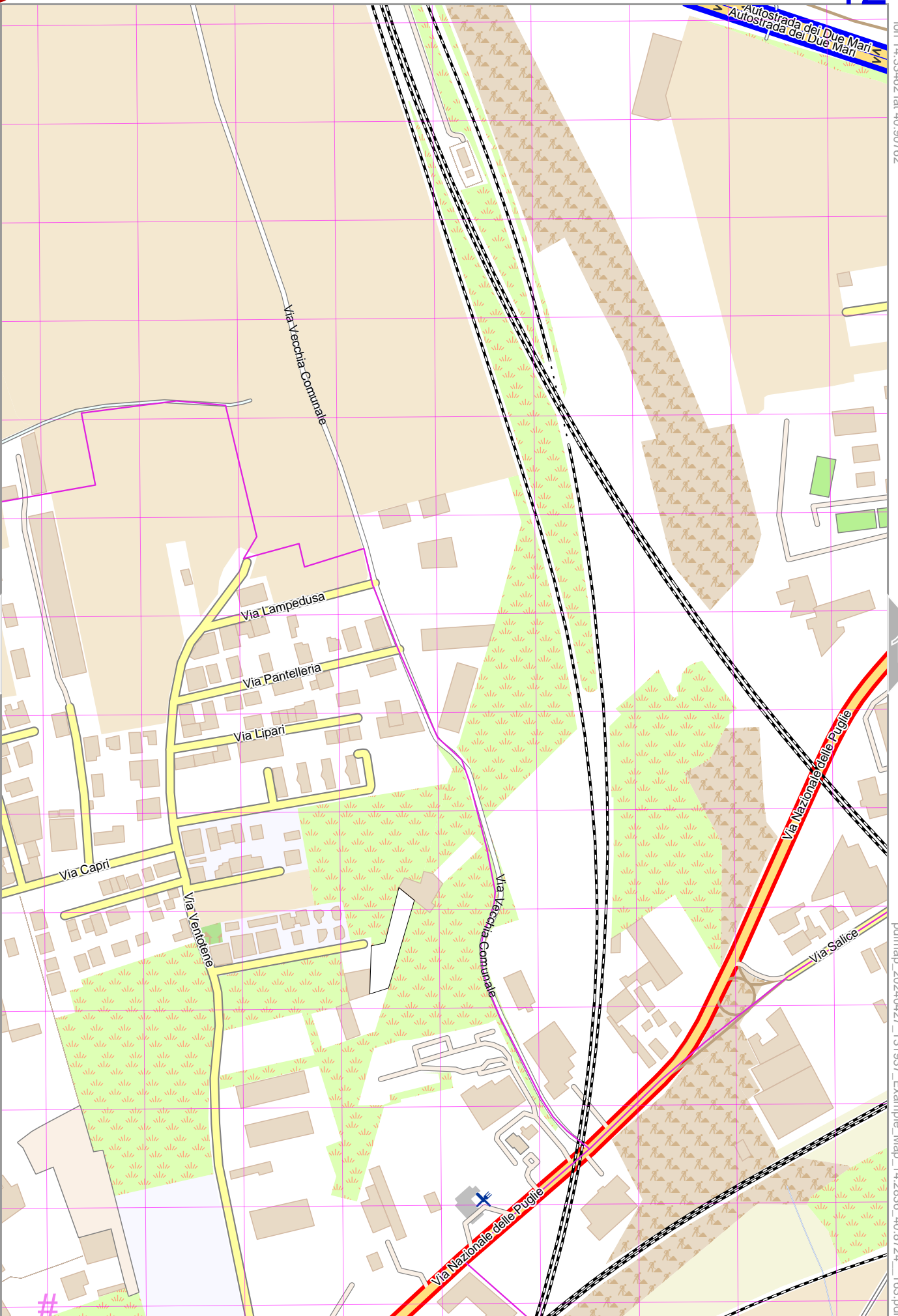
lon 14.33462 lat 40.90762

11

13

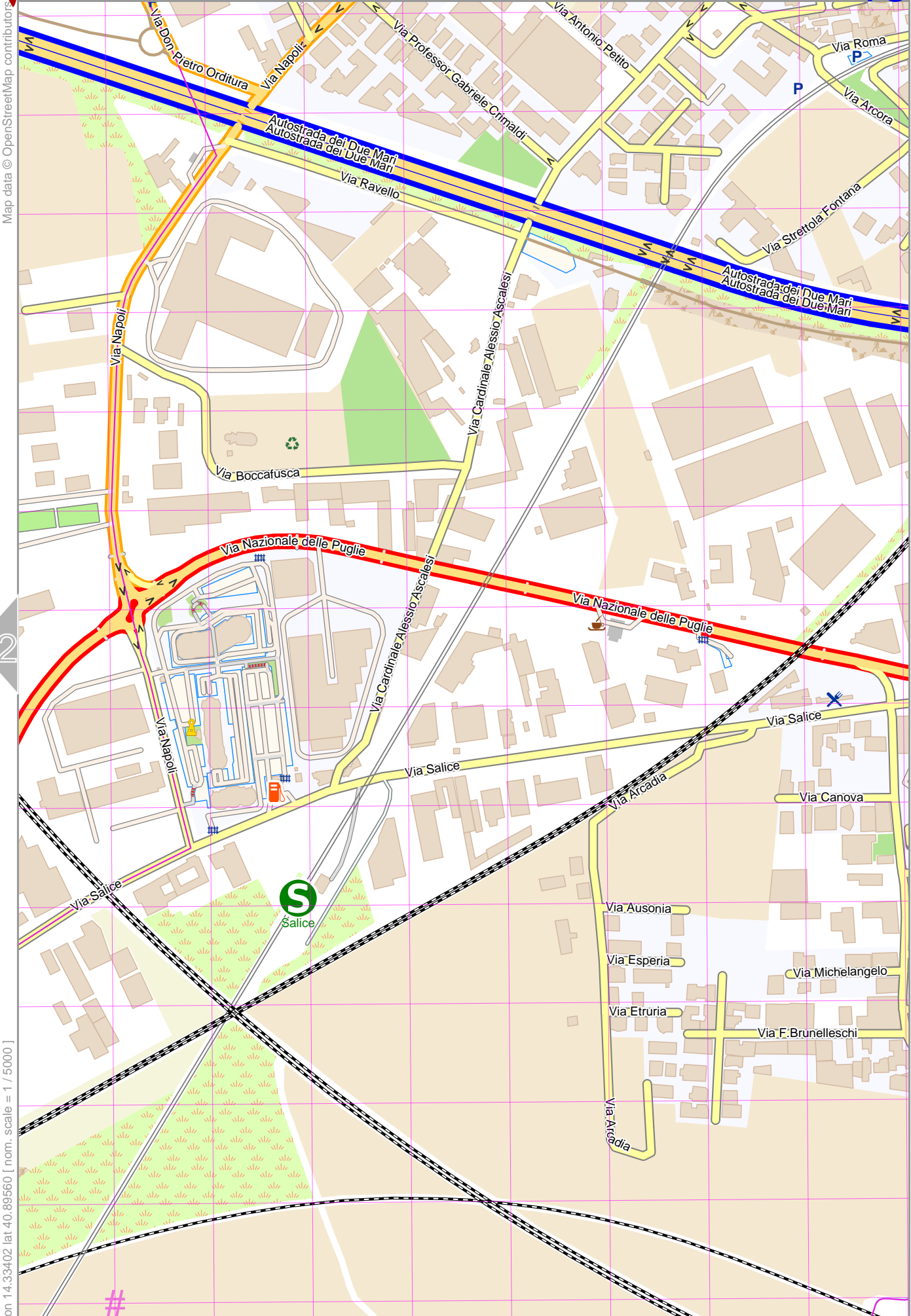
lon 14.32394 lat 40.89560 [nom. scale = 1 / 5000]

pdfmap_20240427_131937_Example_Map_14.2836_40.8724_163.pdf



UTM: 33 T easting 443.10 km northing 4527.40 km
UTM-Grid-width = 100m

24



Map data © OpenStreetMap contributors

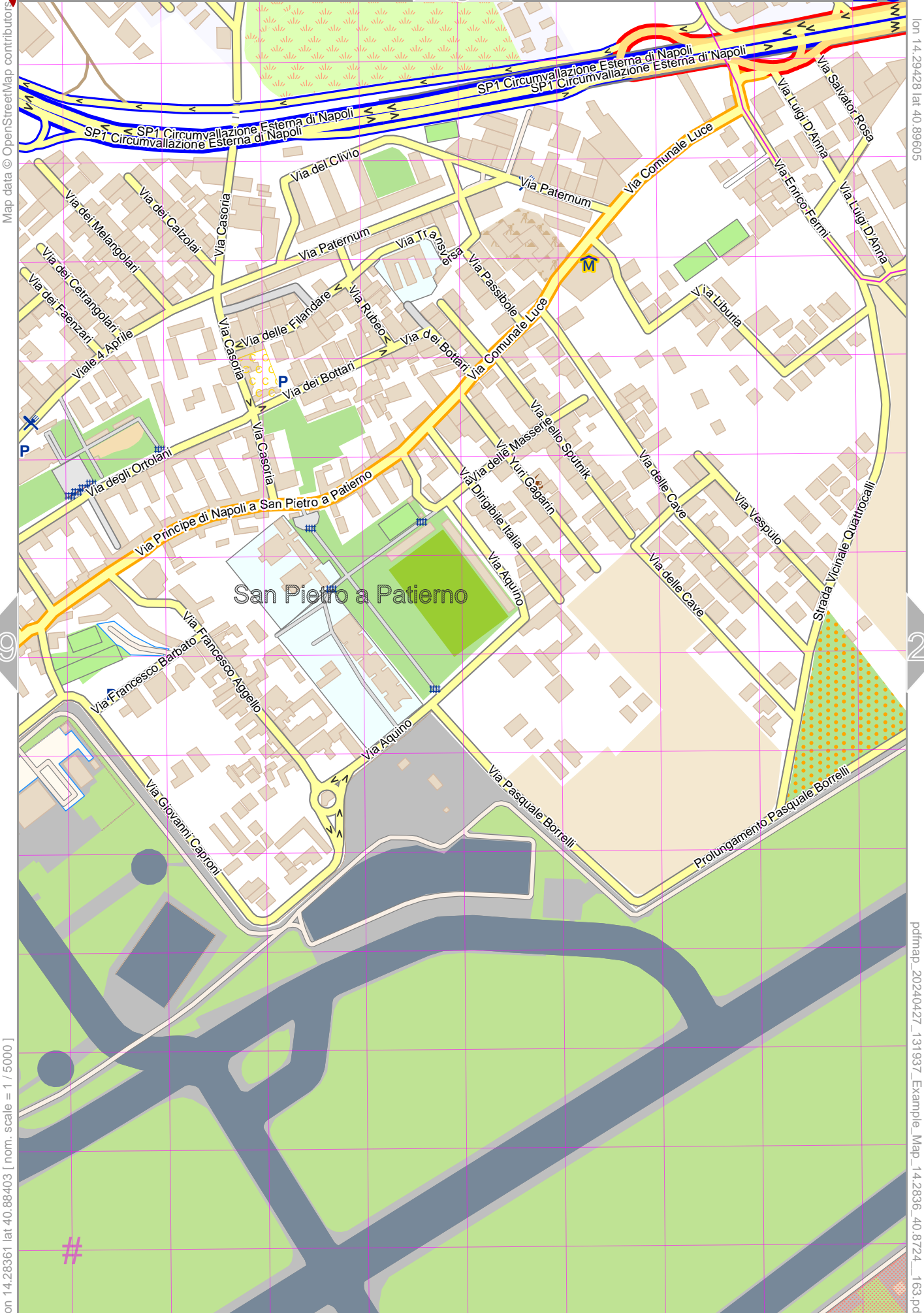
lon 14.344701 lat 40.90762

[lon 14.33402 lat 40.89560 [nom. scale = 1 / 5000]

pdfmap_20240427_131937_Example_Map_14.2836_40.8724_163.pdf

UTM: 33 T easting 444.00 km northing 4527.40 km
UTM-Grid-width = 100m





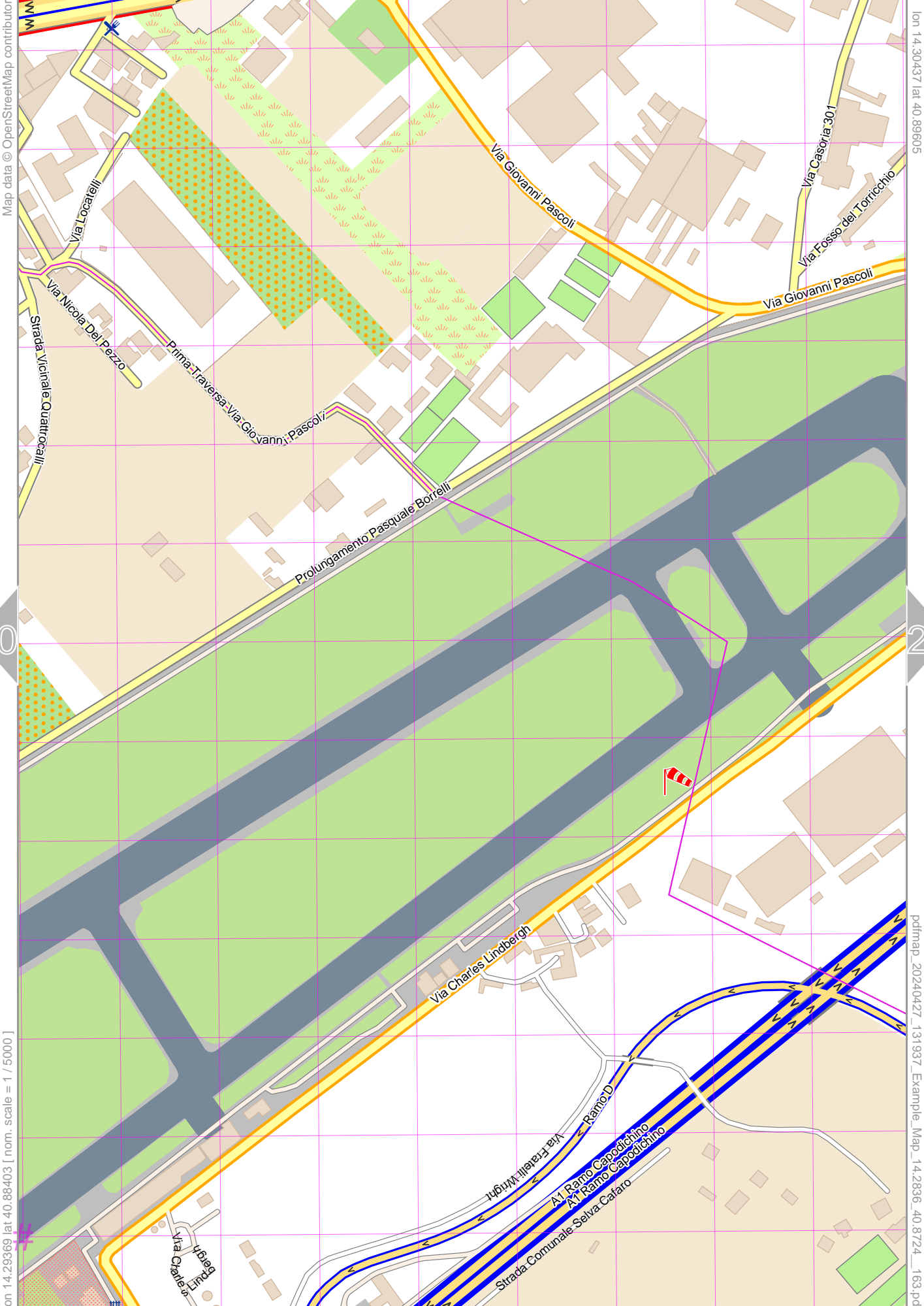
Map data © OpenStreetMap contributors

lon 14.29428 lat 40.89605

[lon 14.28361 lat 40.88403] nom. scale = 1 / 5000

pdfmap_20240427_131937_Example_Map_14.2836_40.8724_163.pdf

UTM: 33 T easting 439.70 km northing 4526.20 km
UTM-Grid-width = 100m



Map data © OpenStreetMap contributors

lon 14.30437 lat 40.89605

20

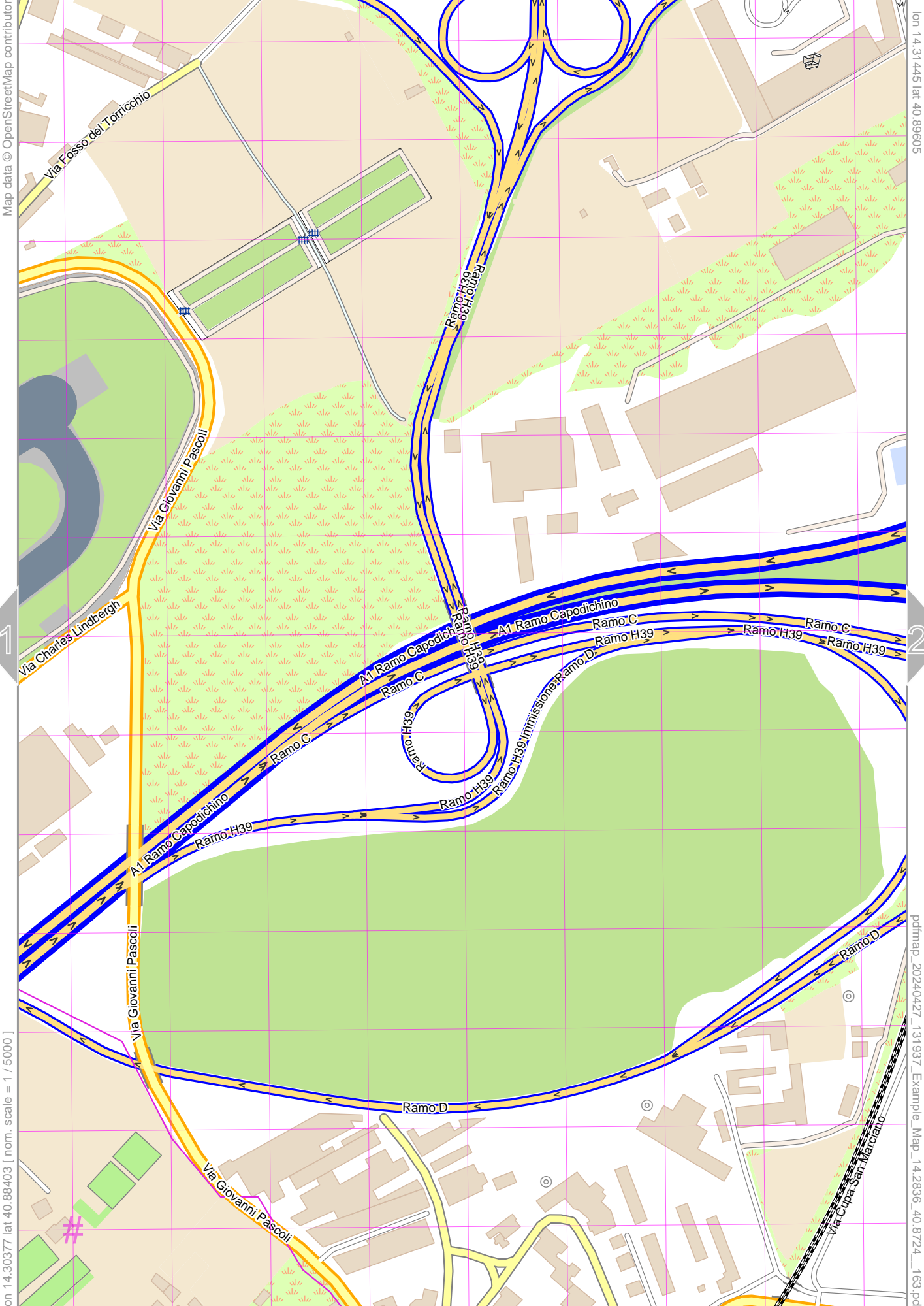
22

lon 14.29369 lat 40.88403 [nom. scale = 1 / 5000]

pdfmap_20240427_131937_Example_Map_14.2836_40.8724_163.pdf

UTM: 33 T easting 440.50 km northing 4526.20 km
UTM-Grid-width = 100m

33



lon 14.31445 lat 40.89605

[lon 14.30377 lat 40.88403 [nom. scale = 1 / 5000]

pdfmap_20240427_131937_Example_Map_14.2836_40.8724_163.pdf

UTM: 33 T easting 441.40 km northing 4526.20 km
UTM-Grid-width = 100m



Map data © OpenStreetMap contributors

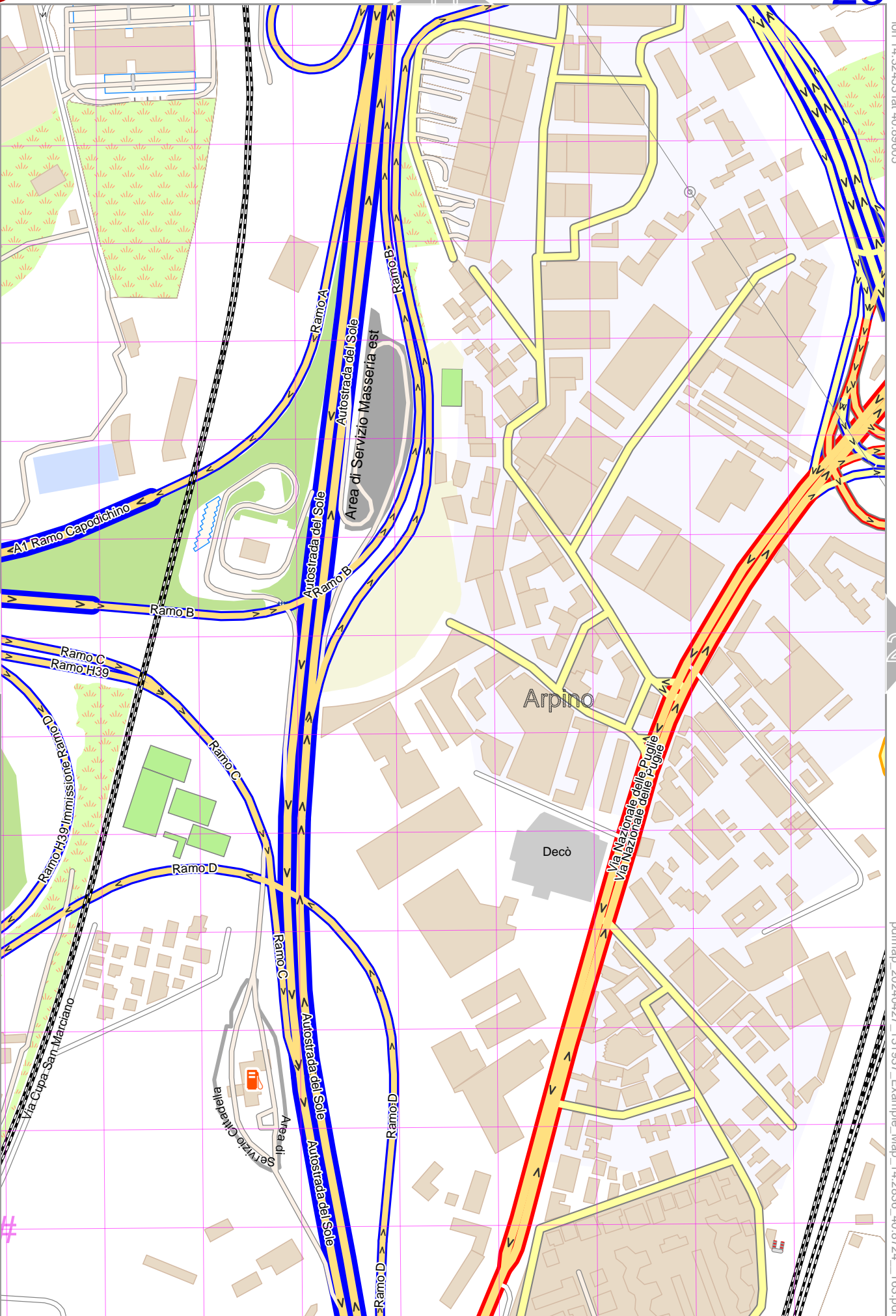
lon 14.32453 lat 40.89605

22

24

lon 14.31386 lat 40.88403 [nom. scale = 1 / 5000]

pdfmap_20240427_131937_Example_Map_14.2836_40.8724_163.pdf



UTM: 33 T easting 442.20 km northing 4526.20 km
UTM-Grid-width = 100m

35



Map data © OpenStreetMap contributors

lon 14.33462 lat 40.89605

23

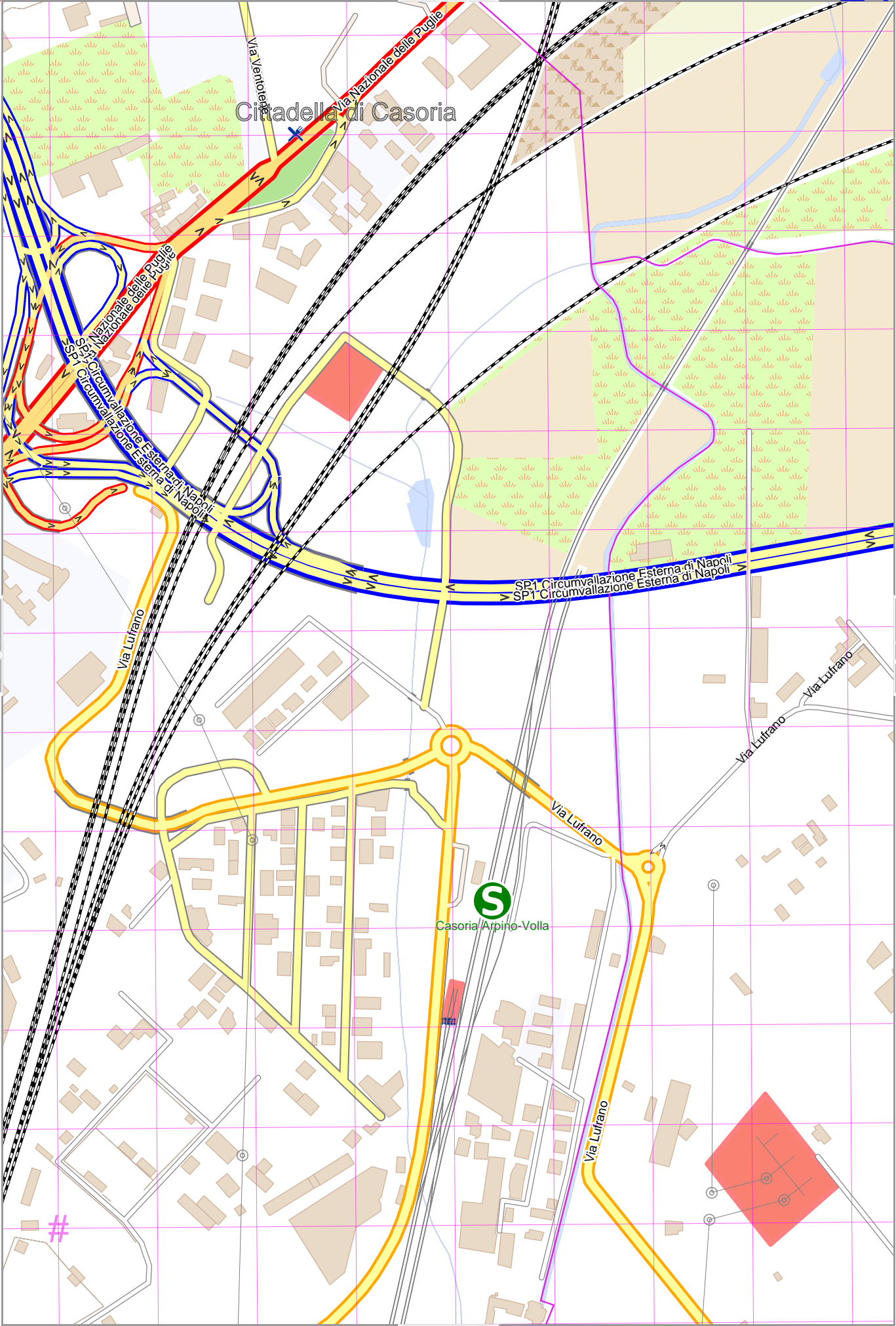
25

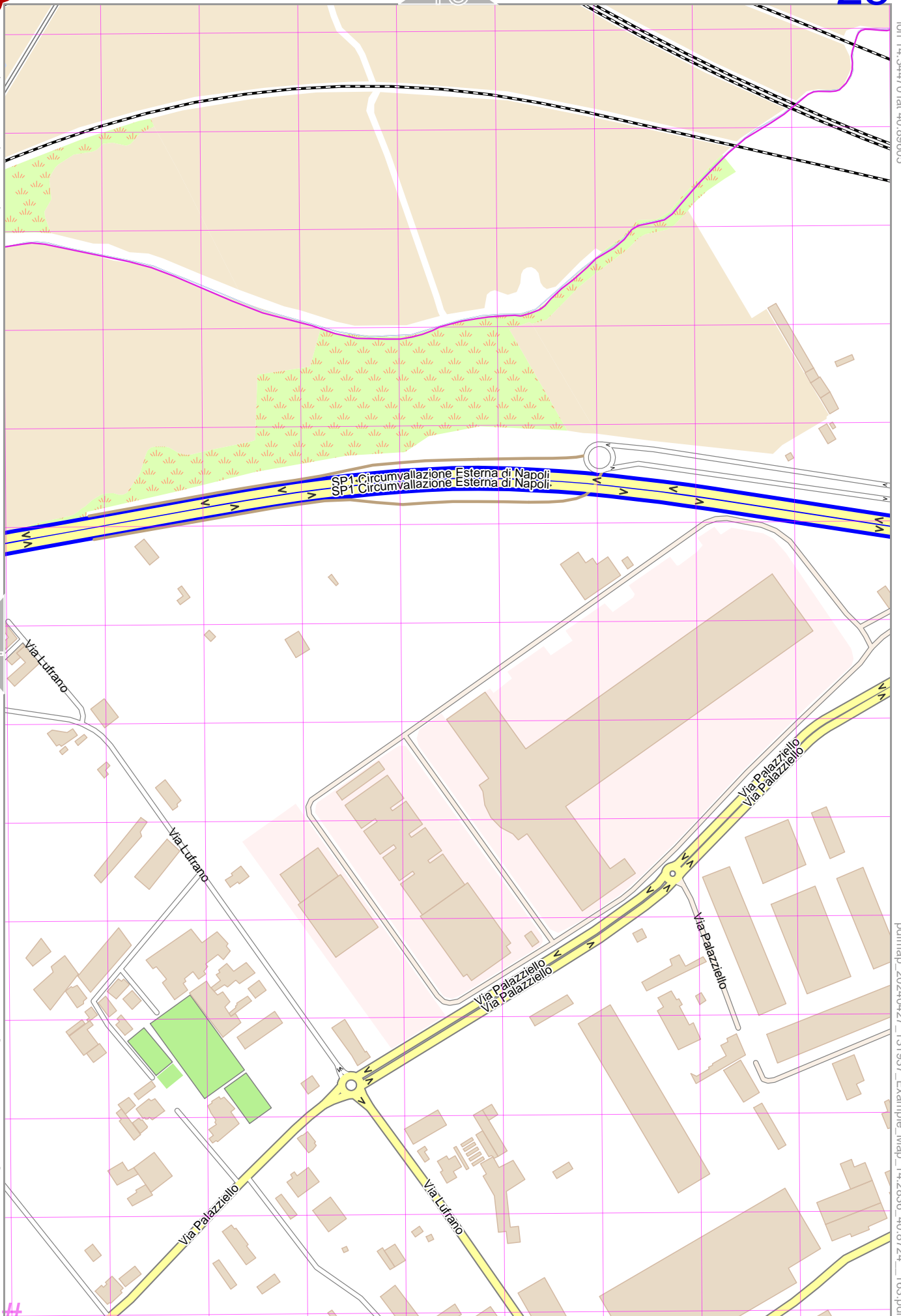
lon 14.32394 lat 40.88403 [nom. scale = 1 / 5000]

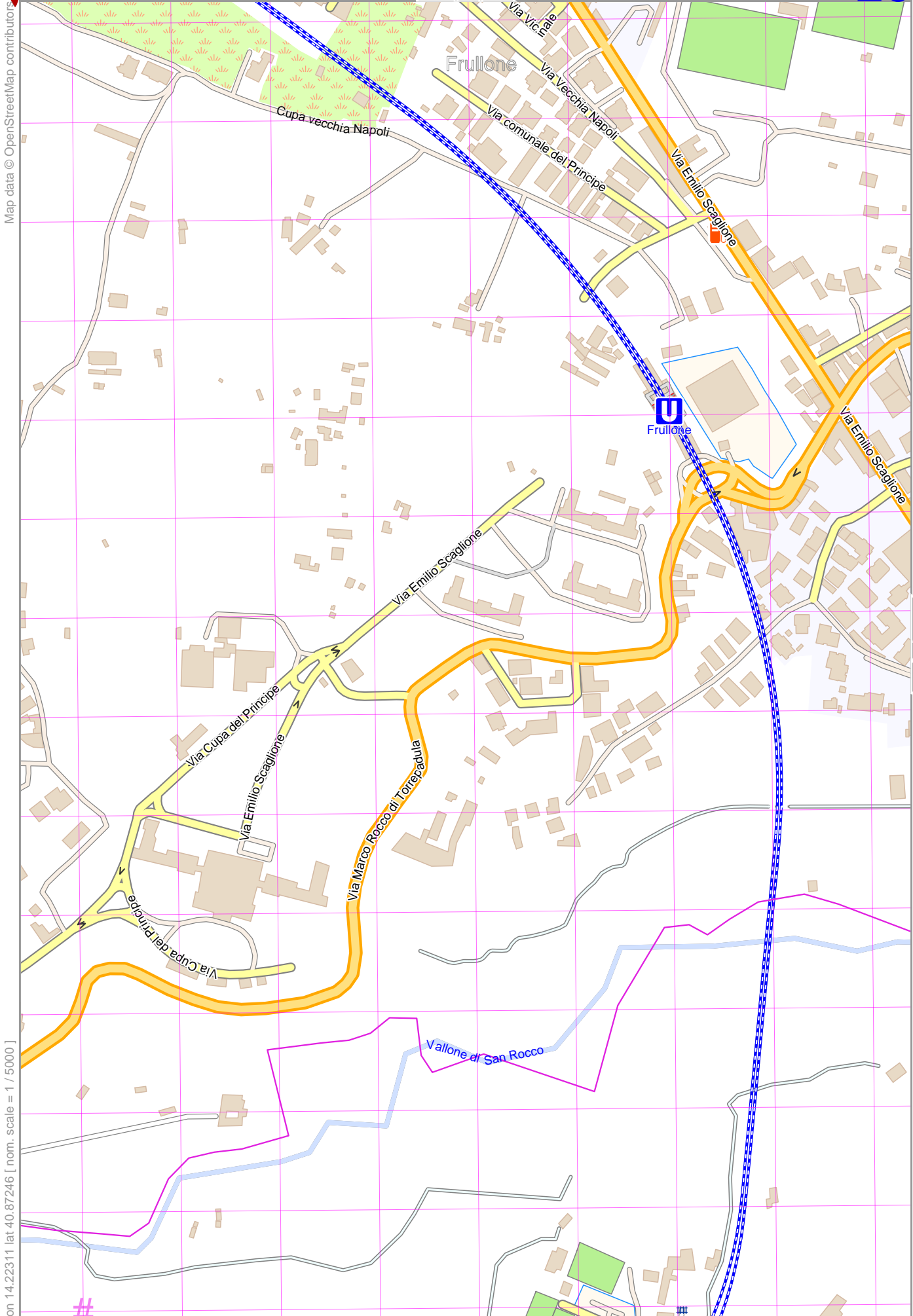
pdfmap_20240427_131937_Example_Map_14.2836_40.8724_163.pdf

UTM: 33 T easting 443.10 km northing 4526.20 km
UTM-Grid-width = 100m

36







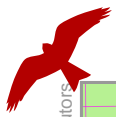
Map data © OpenStreetMap contributors

lon 14.23378 lat 40.88448

[lon 14.22311 lat 40.87246] nom. scale = 1 / 5000

pdfmap_20240427_131937_Example_Map_14.2836_40.8724_163.pdf

UTM: 33 T easting 434.60 km northing 4524.90 km
UTM-Grid-width = 100m



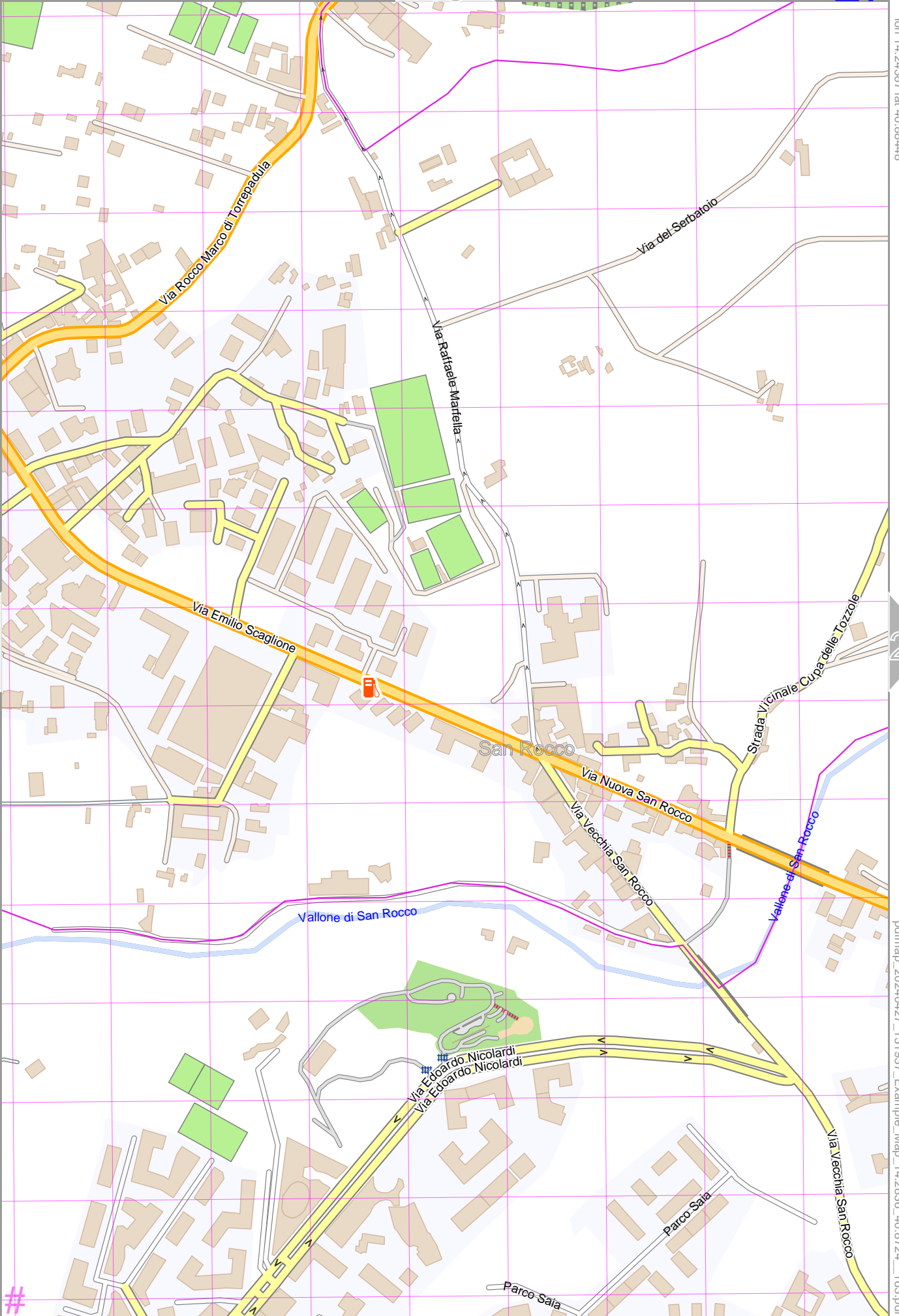
Map data © OpenStreetMap contributors

lon 14.24387 lat 40.88448

lon 14.23319 lat 40.87246 [nom. scale = 1 / 5000]

pdfmap_20240427_131937_Example_Map_14.2836_40.8724_163.pdf

UTM: 33 T easting 435.40 km northing 4524.90 km
UTM-Grid-width = 100m





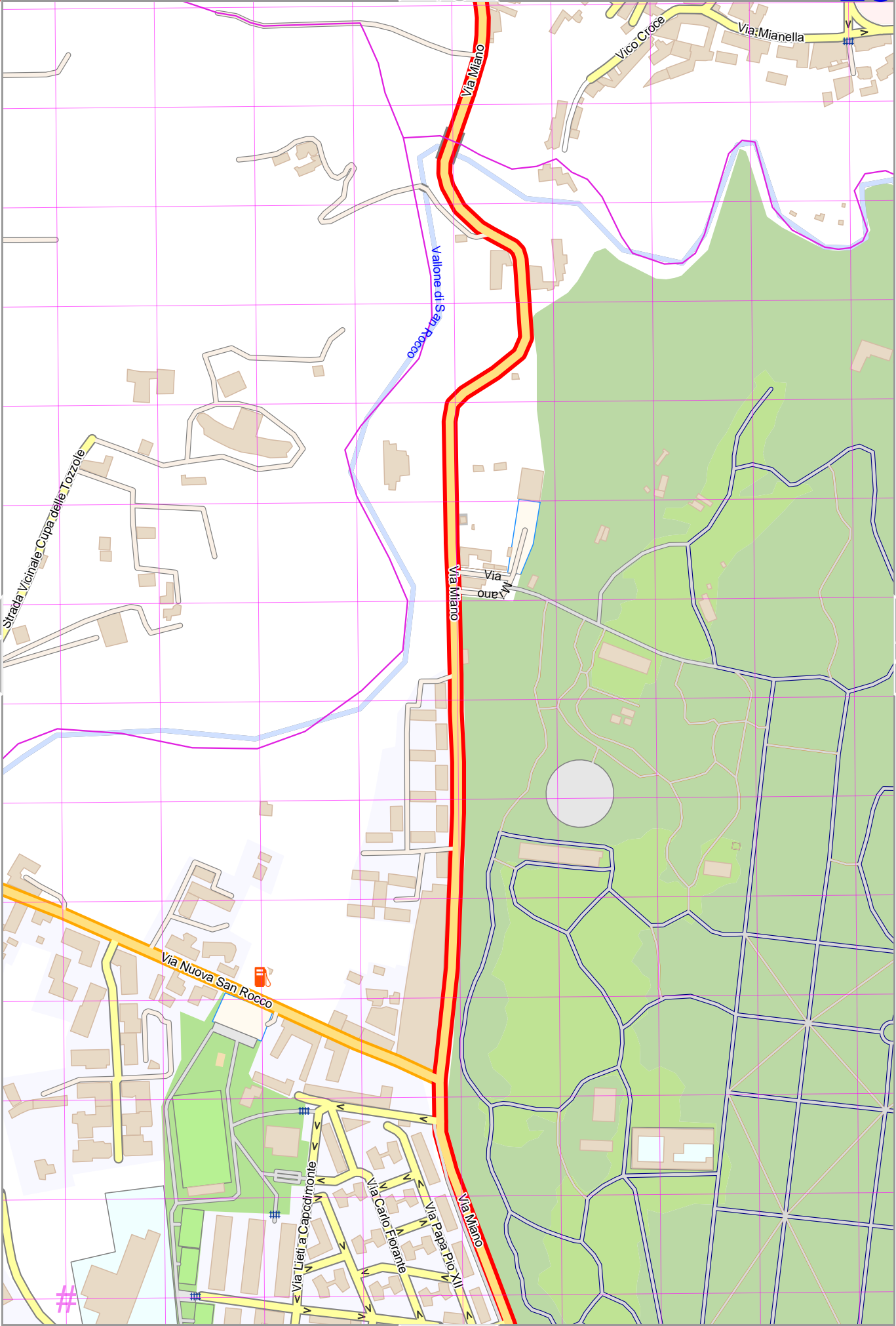
Map data © OpenStreetMap contributors

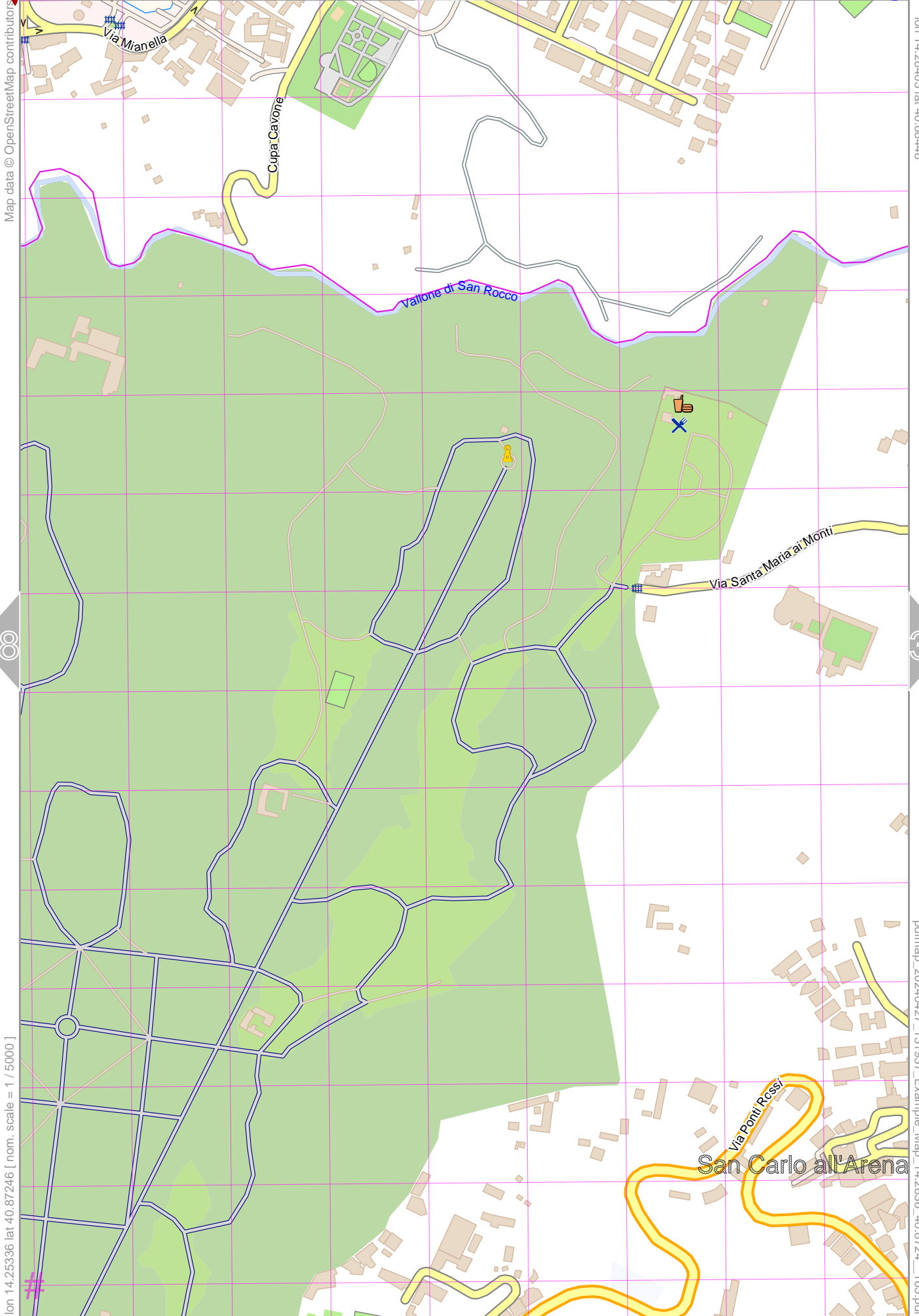
lon 14.25395 lat 40.88448

[lon 14.24327 lat 40.87246 [nom. scale = 1 / 5000]

pdfmap_20240427_131937_Example_Map_14.2836_40.8724_163.pdf

UTM: 33 T easting 436.30 km northing 4524.90 km
UTM-Grid-width = 100m





Map data © OpenStreetMap contributors

lon 14.26403 lat 40.88448

28

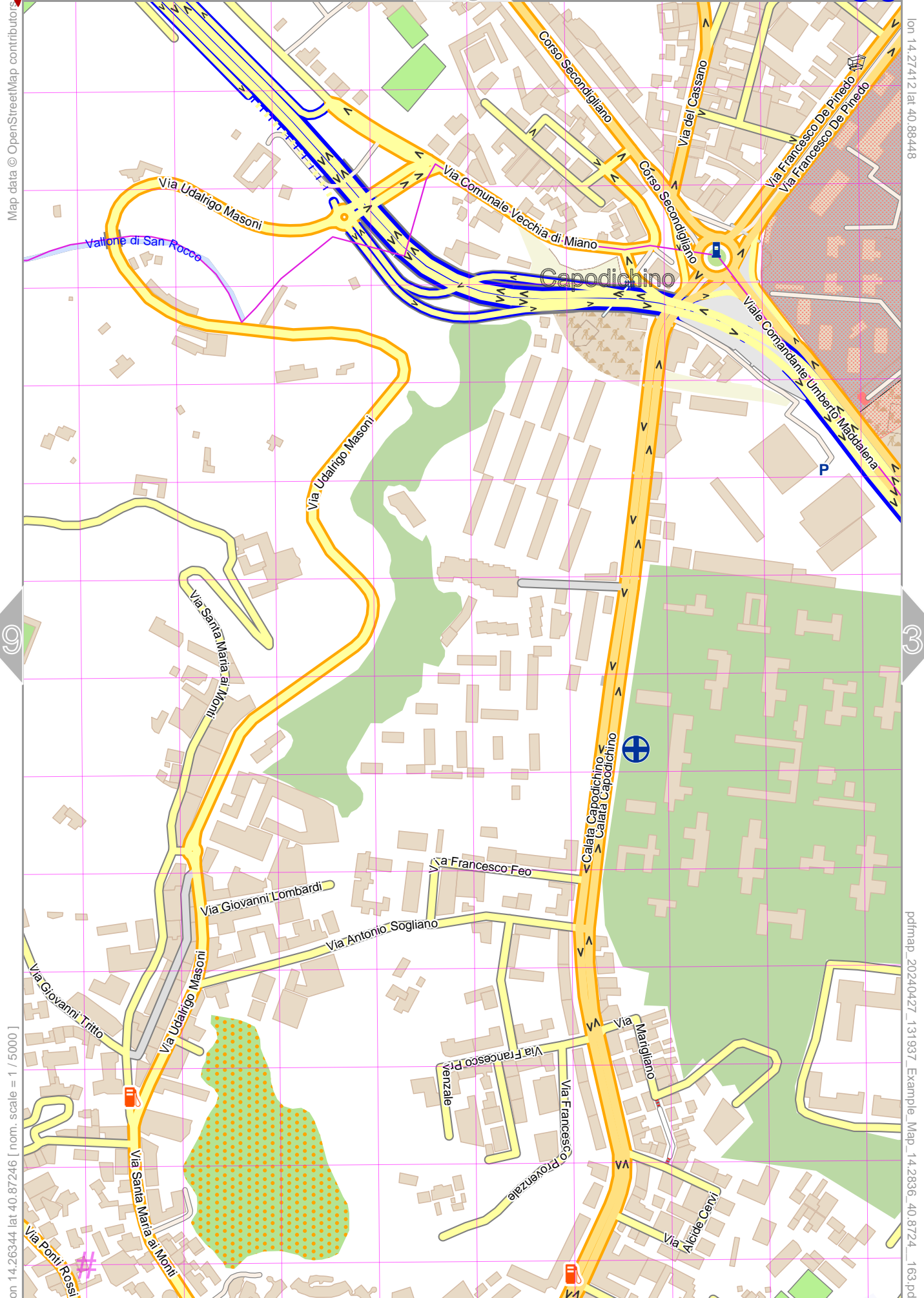
30

[lon 14.25336 lat 40.87246 [nom. scale = 1 / 5000]

pdfmap_20240427_131937_Example_Map_14.2836_40.8724_163.pdf

UTM: 33 T easting 437.10 km northing 4524.90 km
UTM-Grid-width = 100m

41



Map data © OpenStreetMap contributors

lon 14.27412 lat 40.88448

[lon 14.26344 lat 40.87246] nom. scale = 1 / 5000

pdfmap_20240427_131937_Example_Map_14.2836_40.8724_163.pdf

UTM: 33 T easting 438.00 km northing 4524.90 km
UTM-Grid-width = 100m



Map data © OpenStreetMap contributors

lon 14.29428 lat 40.89448

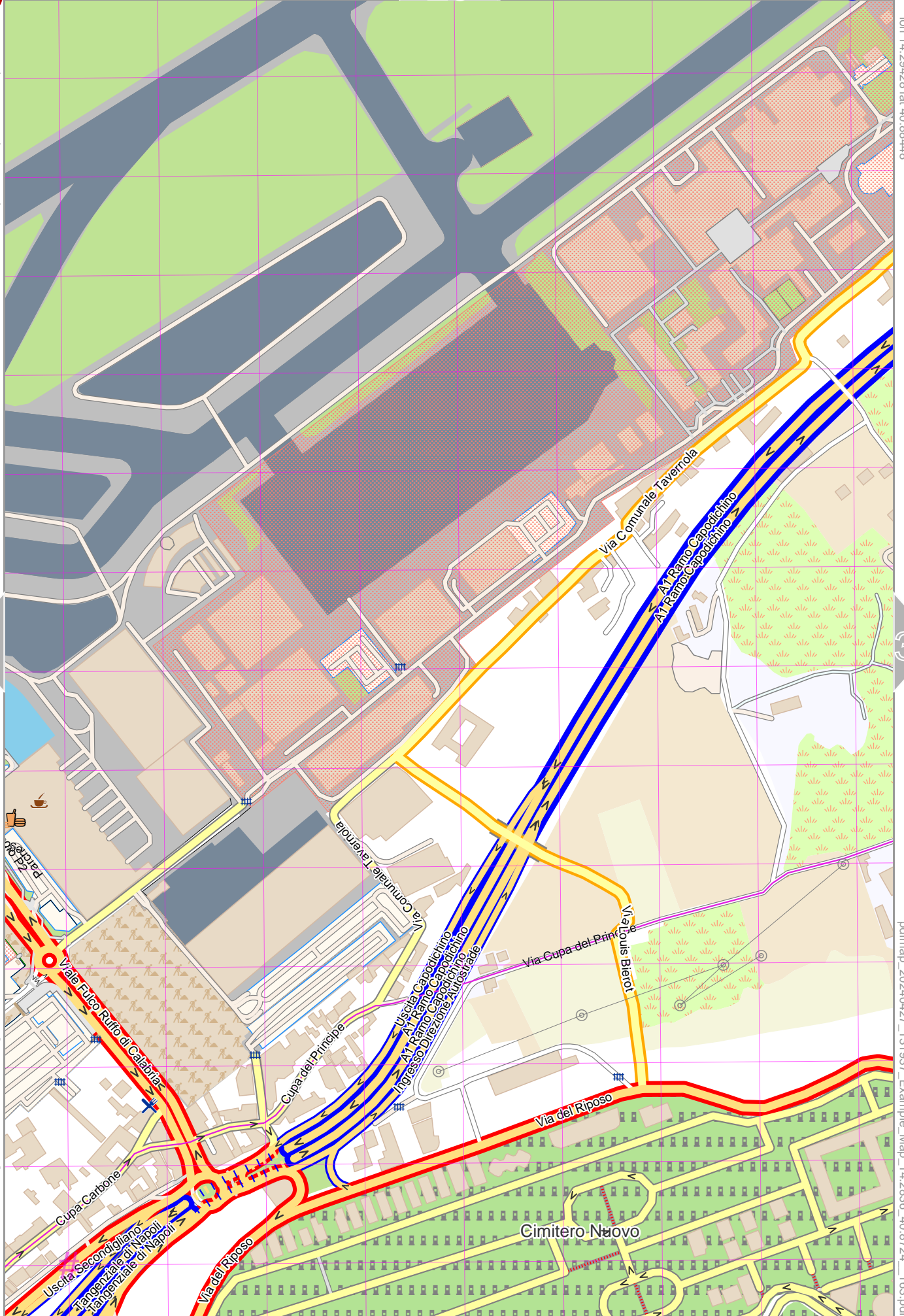
31

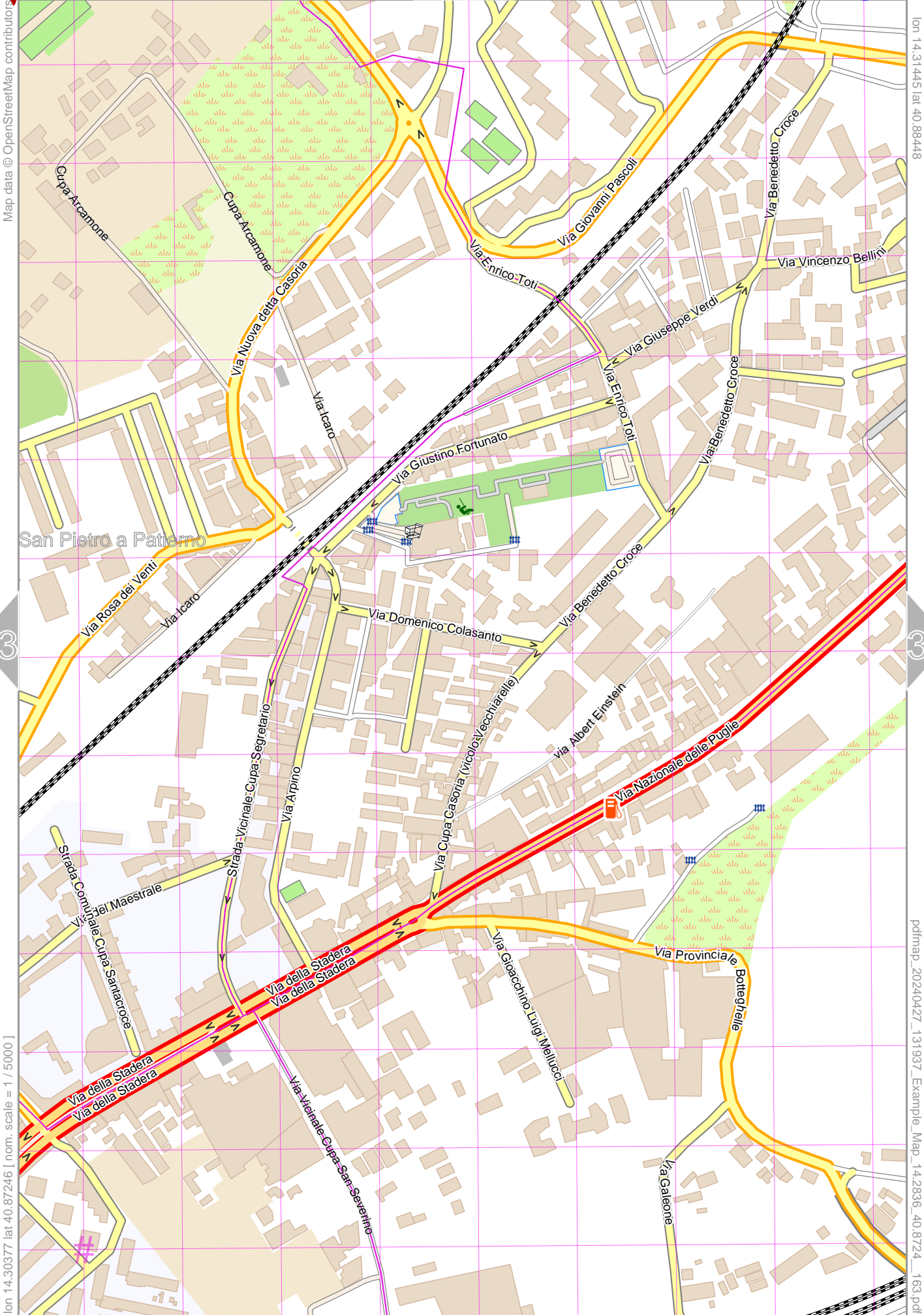
33

[lon 14.28361 lat 40.87246 [nom. scale = 1 / 5000]

pdfmap_20240427_131937_Example_Map_14.2836_40.8724_163.pdf

UTM: 33 T easting 439.70 km northing 4524.90 km
UTM-Grid-width = 100m





Map data © OpenStreetMap contributors

lon 14.31445 lat 40.89448

33

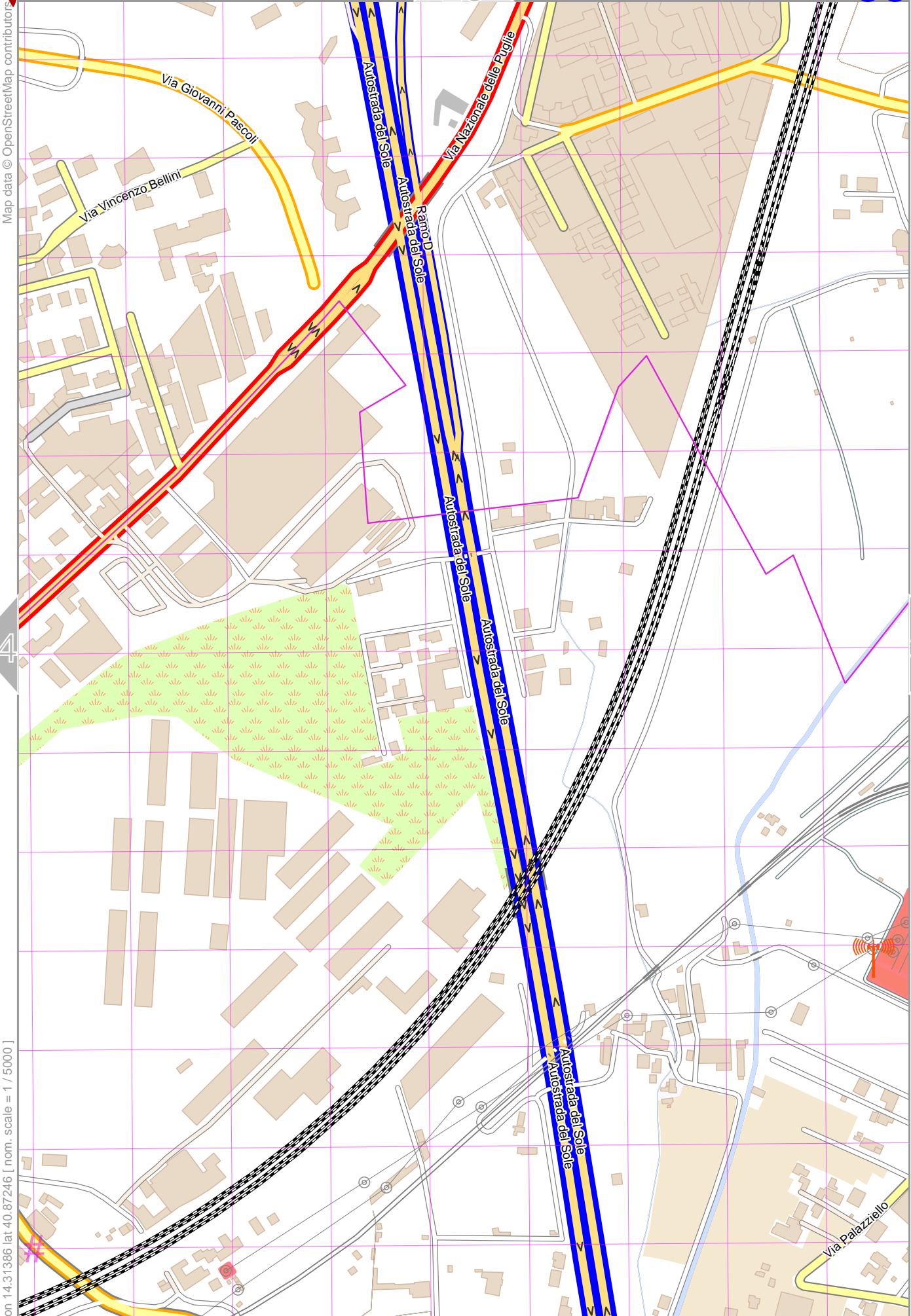
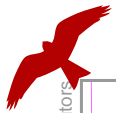
35

lon 14.30377 lat 40.87246 [nom. scale = 1 / 5000]

pdfmap_20240427_131937_Example_Map_14.2836_40.8724_163.pdf

UTM: 33 T easting 441.40 km northing 4524.90 km
UTM-Grid-width = 100m

46



Map data © OpenStreetMap contributors

lon 14.32453 lat 40.88448

34

36

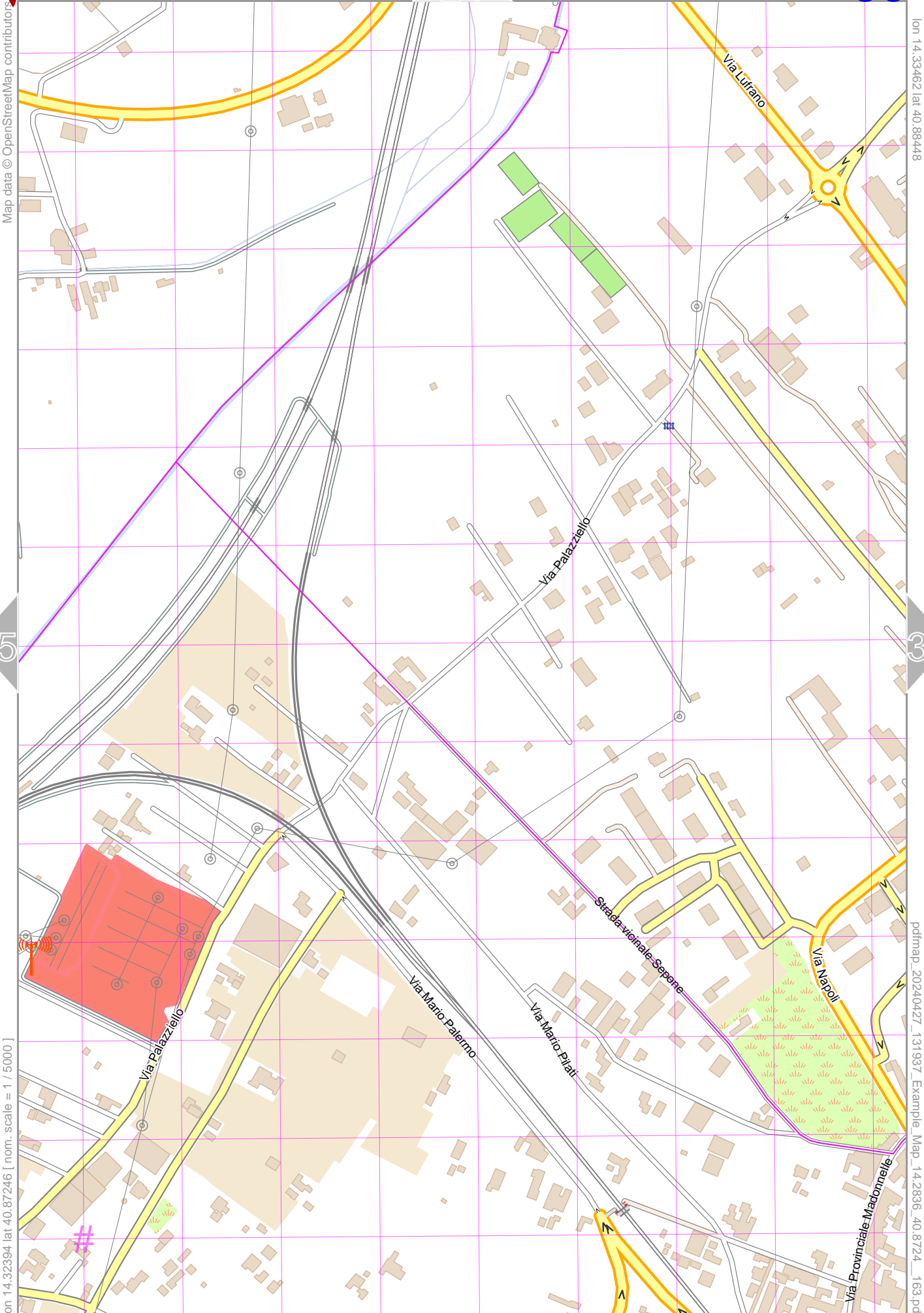
23

47

lon 14.31386 lat 40.87246 [nom. scale = 1 / 5000]

UTM: 33 T easting 442.20 km northing 4524.90 km
UTM-Grid-width = 100m

pdfmap_20240427_131937_Example_Map_14.2836_40.8724_163.pdf



Map data © OpenStreetMap contributors

lon 14.33462 lat 40.88448

35

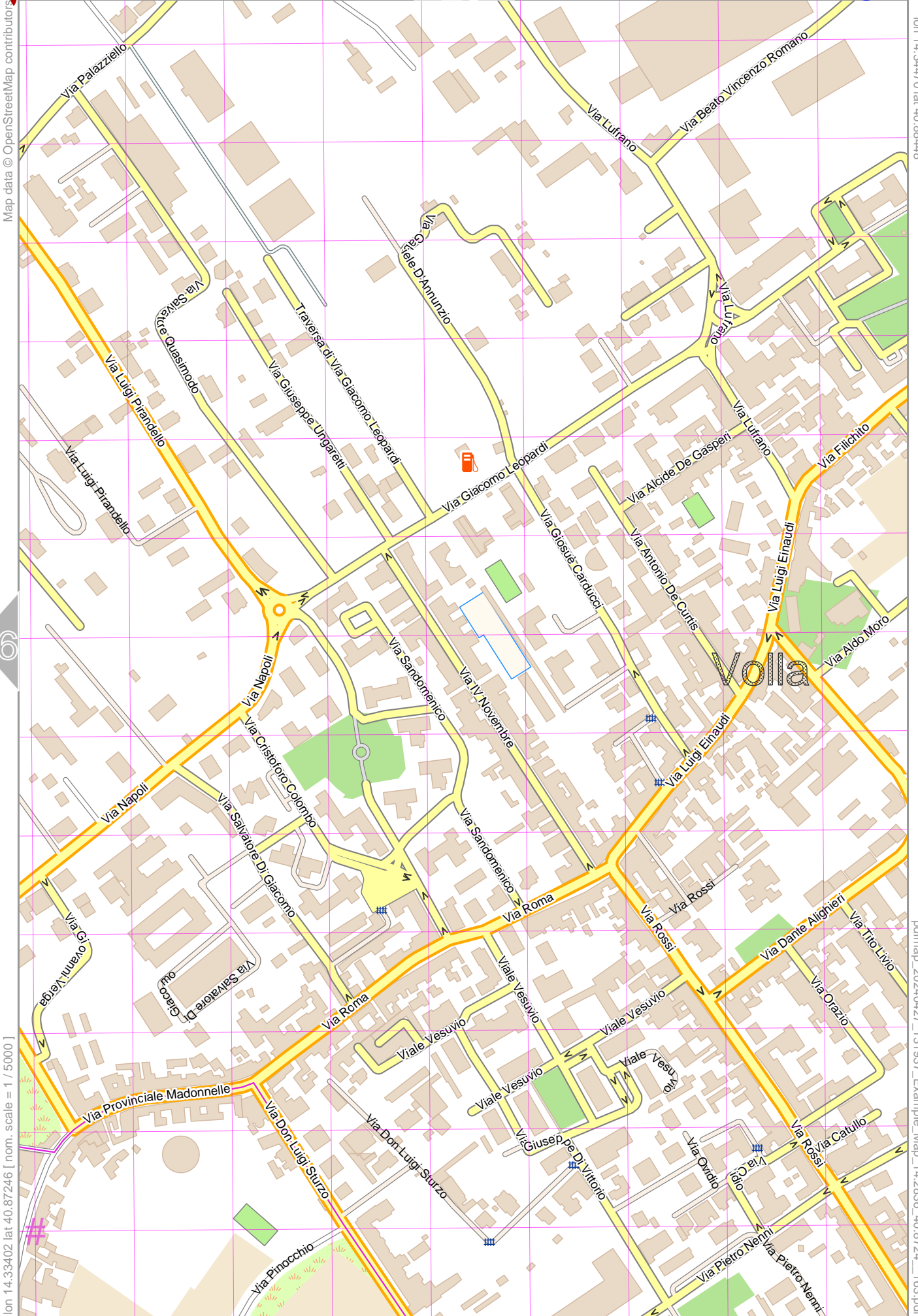

37

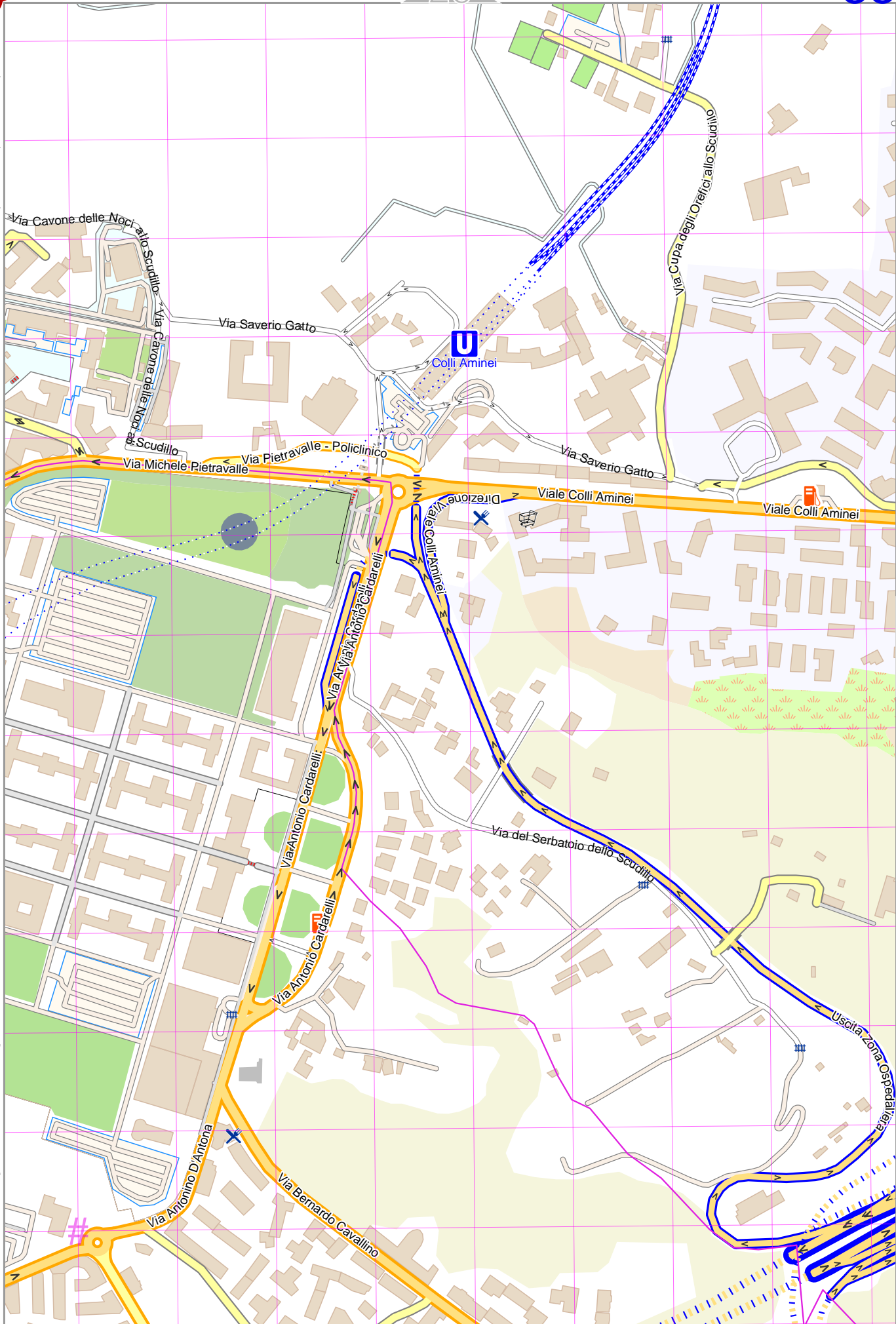
lon 14.32394 lat 40.87246 [nom. scale = 1 / 5000]

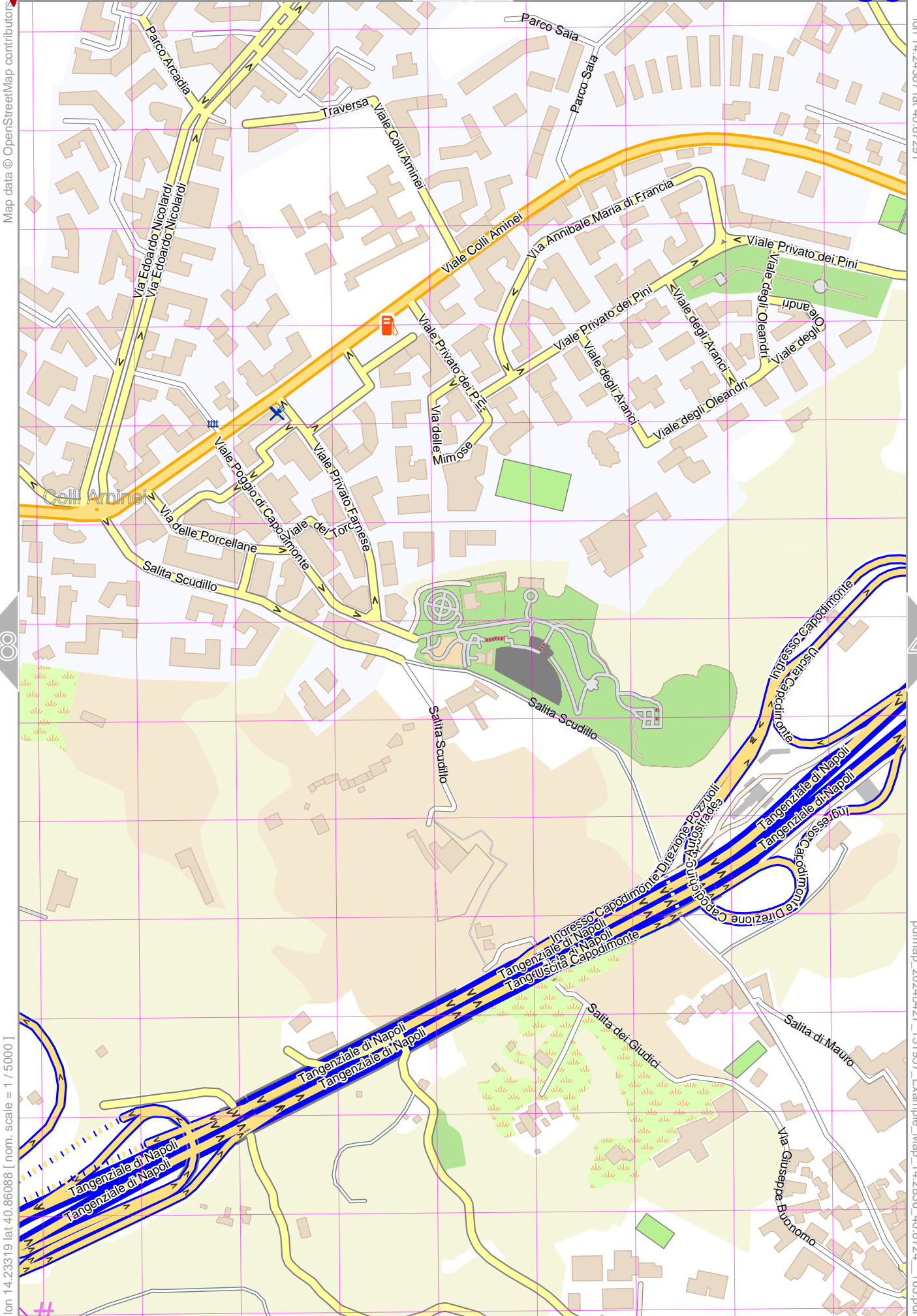
pdfmap_20240427_131937_Example_Map_14.2836_40.8724_163.pdf

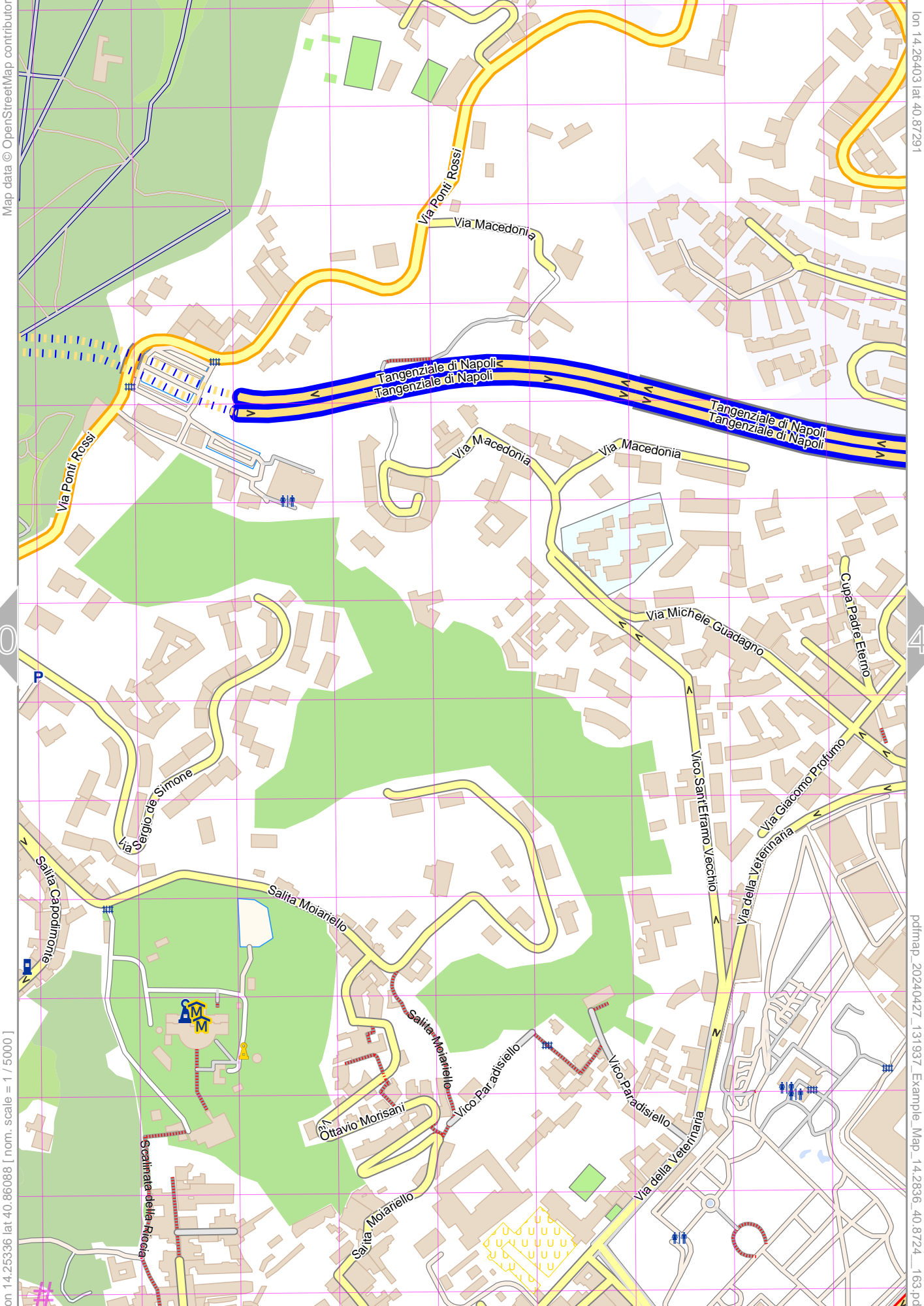
UTM: 33 T easting 443.10 km northing 4524.90 km
UTM-Grid-width = 100m

48









Map data © OpenStreetMap contributors

lon 14.26403 lat 40.87291

40

42

[lon 14.25336 lat 40.86088] nom. scale = 1 / 50000

pdfmap_20240427_131937_Example_Map_14.2836_40.8724_163.pdf

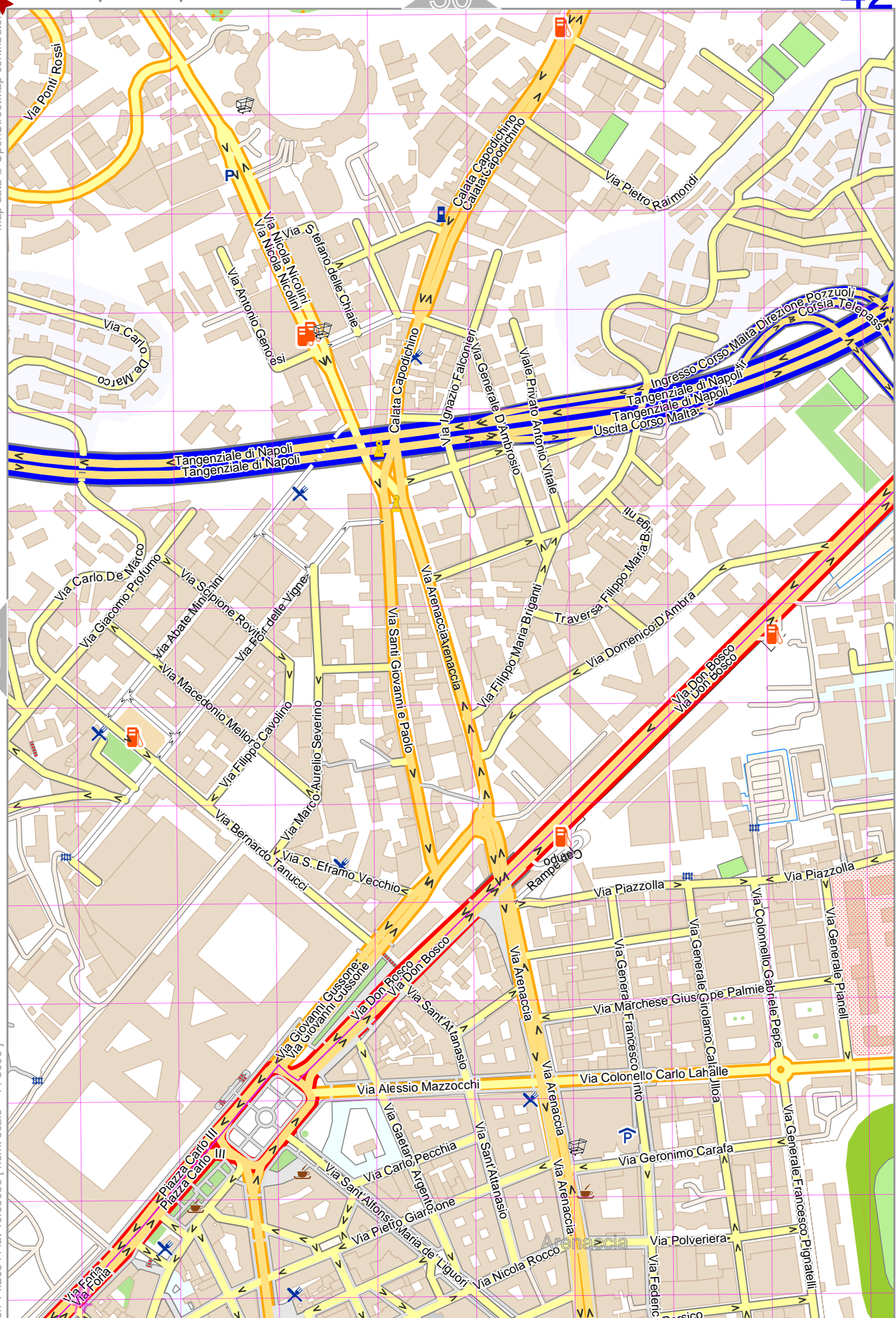
UTM: 33 T easting 437.10 km northing 4523.60 km
UTM-Grid-width = 100m

53

Example_Map



Map data © OpenStreetMap contributors



lon 14.26344 lat 40.86088 [nom. scale = 1 / 5000]

pdfmap_20240427_131937_Example_Map_14.2636_40.8724_163.pdf

UTM: 33 T easting 438.00 km northing 4523.60 km
UTM-Grid-width = 100m

Map data © OpenStreetMap contributors

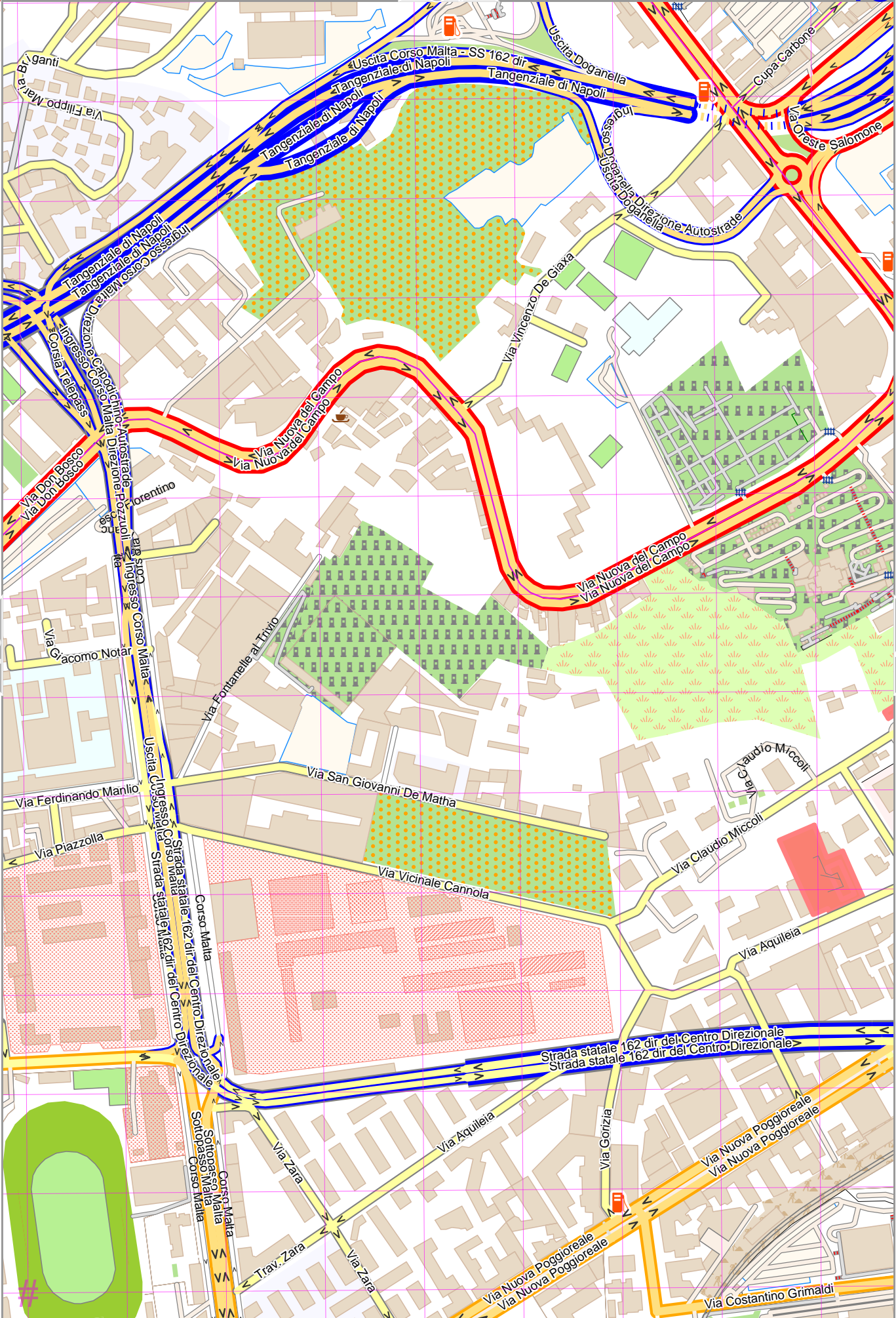


42

44

[nom. scale = 1 / 5000] lon 14.27352 lat 40.86088

pdfmap_20240427_131937_Example_Map_14.2836_40.8724_163.pdf



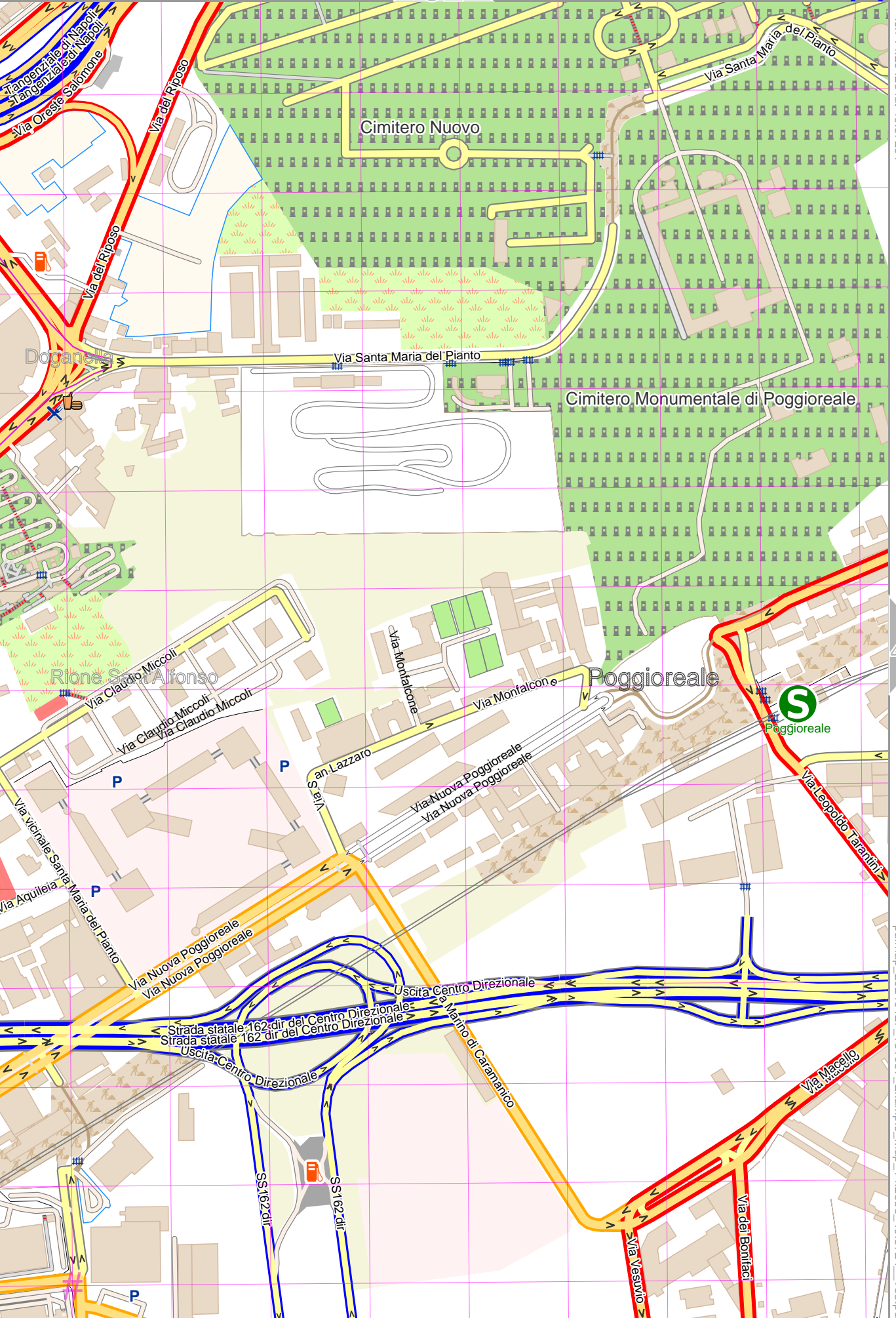


Map data © OpenStreetMap contributors

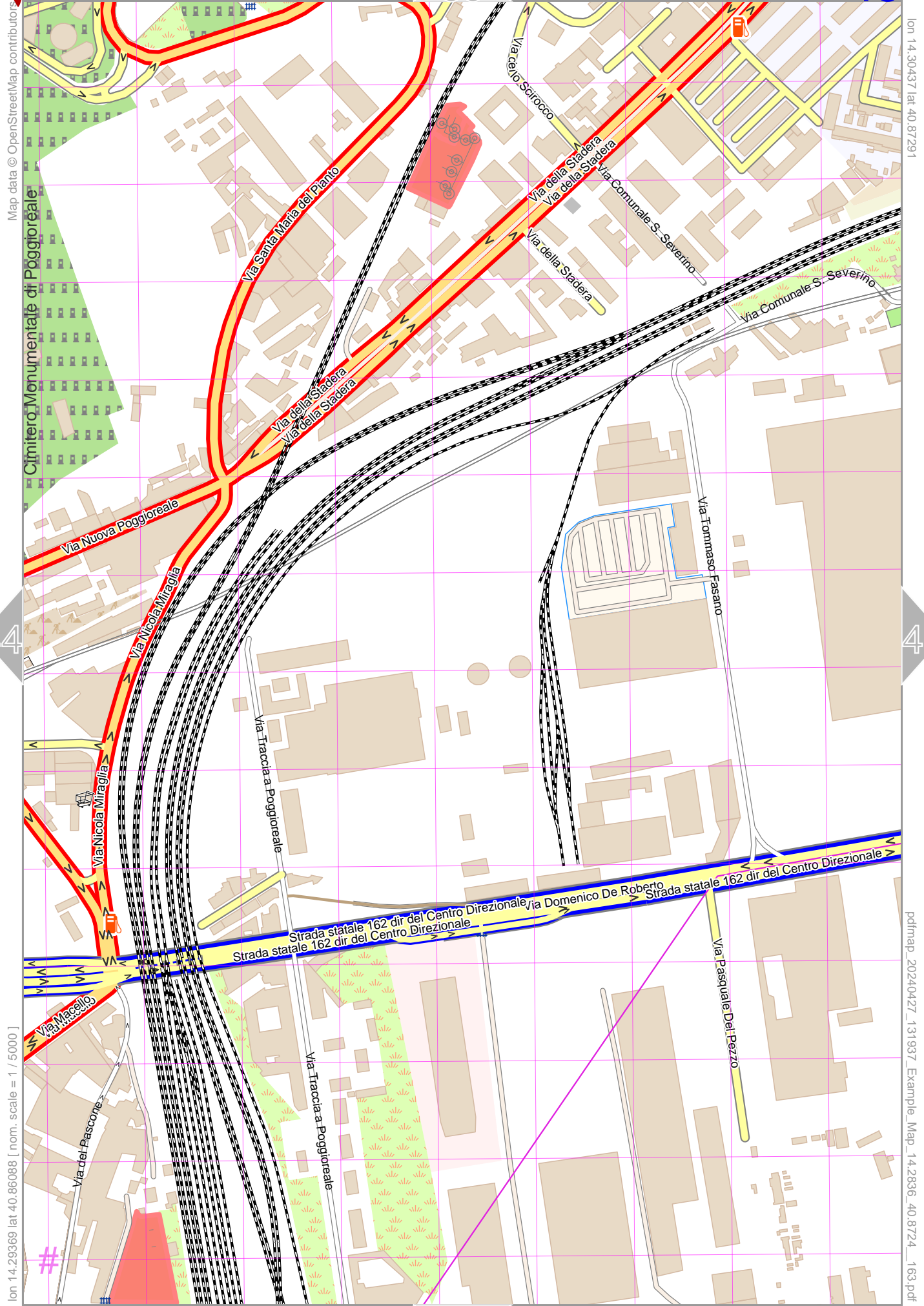
lon 14.29428 lat 40.87291

lon 14.28361 lat 40.86088 [nom. scale = 1 / 5000]

pdfmap_20240427_131937_Example_Map_14.2836_40.8724_163.pdf



UTM: 33 T easting 439.70 km northing 4523.60 km
 UTM-Grid-width = 100m



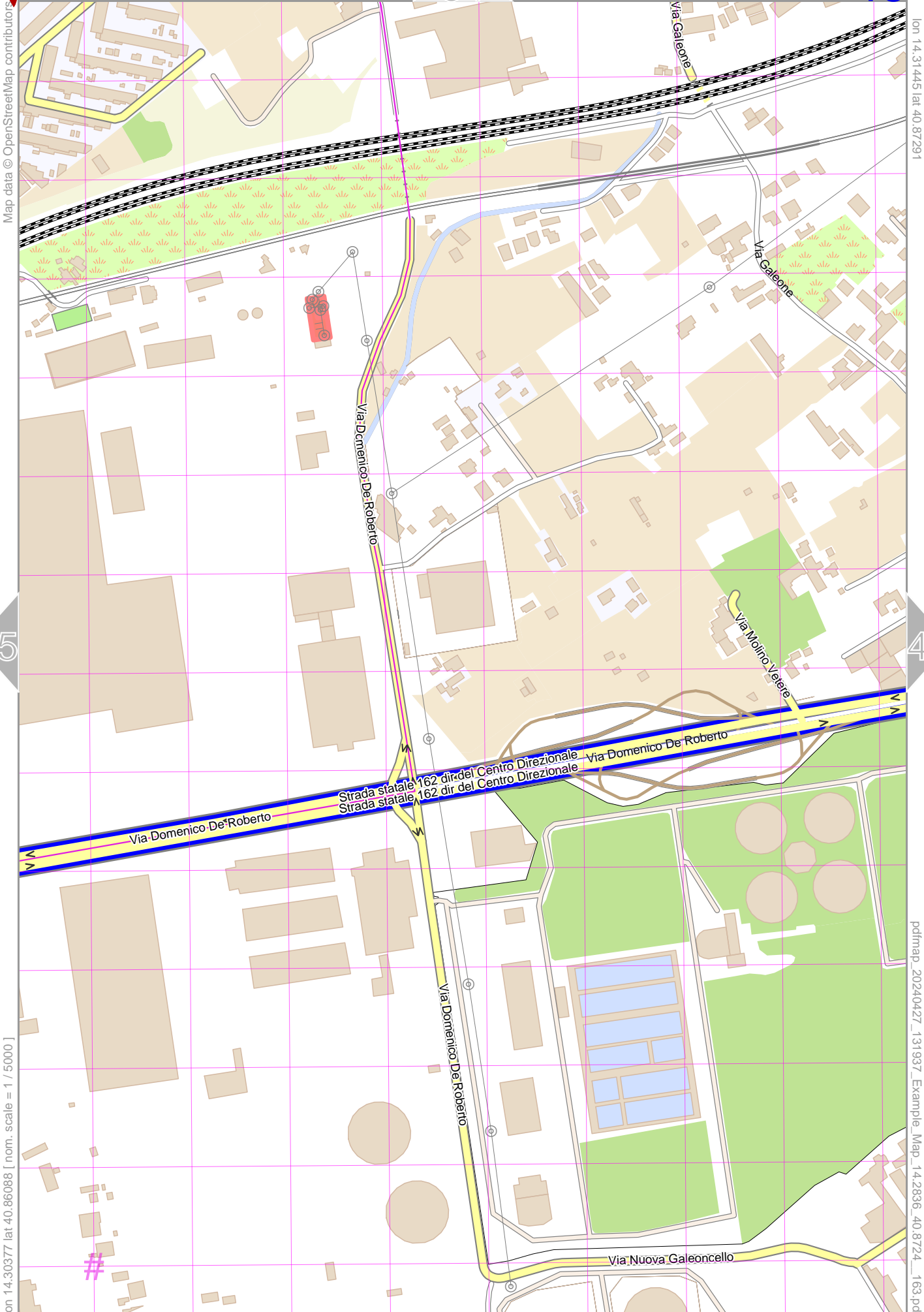
Map data © OpenStreetMap contributors

lon 14.30437 lat 40.87291

[lon 14.29369 lat 40.86088] nom. scale = 1 / 5000

pdfmap_20240427_131937_Example_Map_14.2836_40.8724_163.pdf

UTM: 33 T easting 440.50 km northing 4523.60 km
UTM-Grid-width = 100m

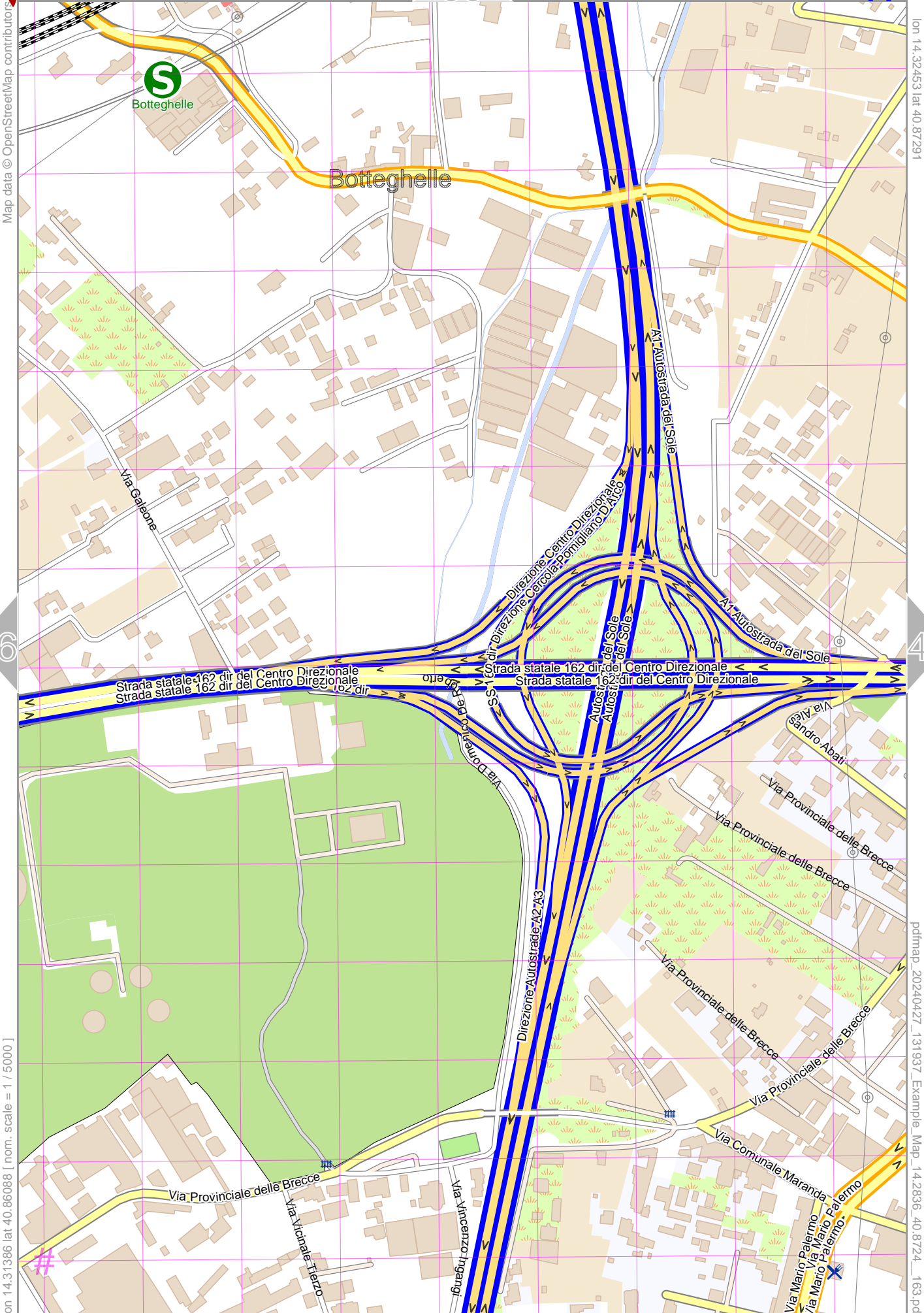


lon 14.30377 lat 40.86088 [nom. scale = 1 / 5000]

lon 14.31445 lat 40.87291

pdfmap_20240427_131937_Example_Map_14.2836_40.8724_163.pdf

UTM: 33 T easting 441.40 km northing 4523.60 km
UTM-Grid-width = 100m

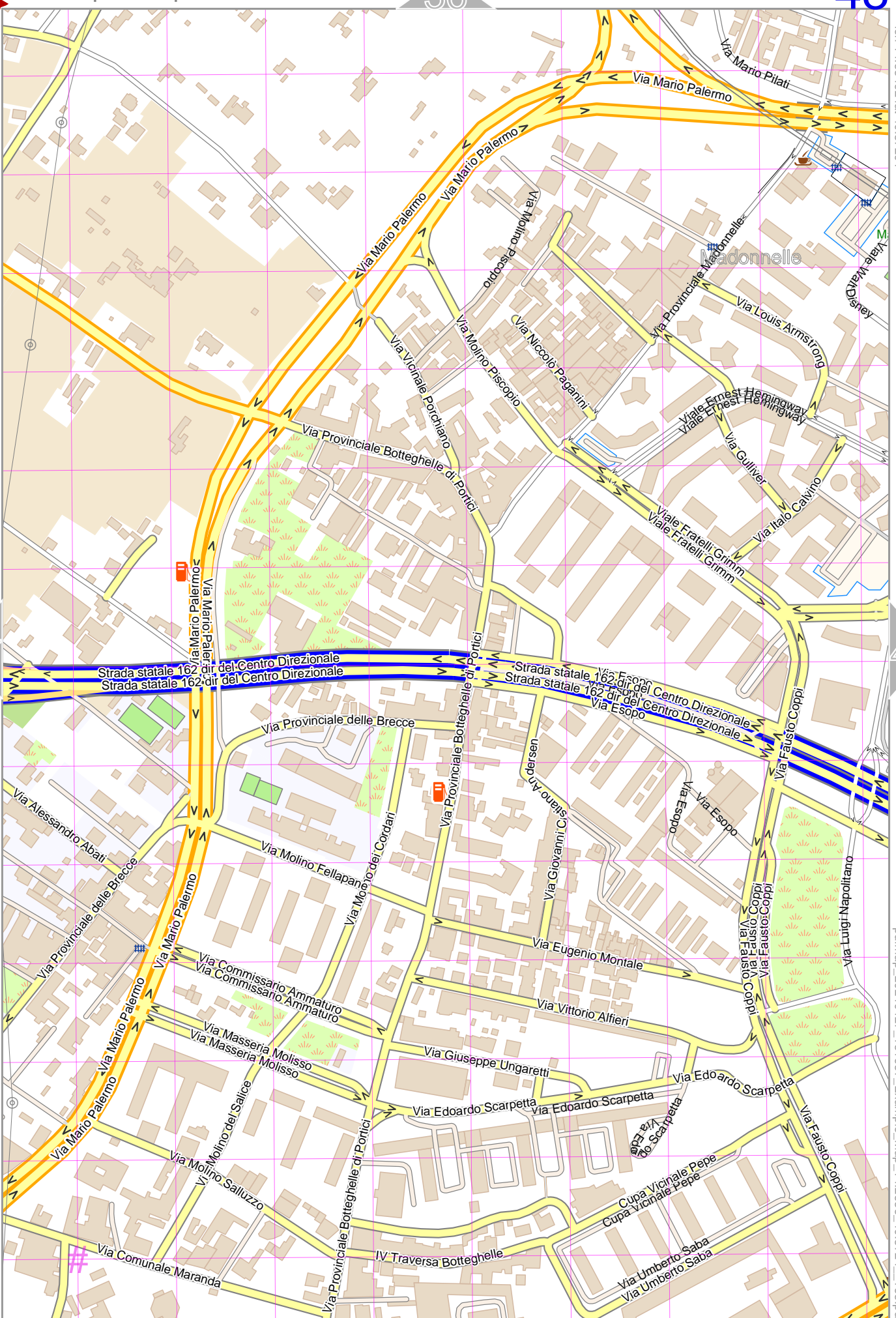


lon 14.31386 lat 40.86088 [nom. scale = 1 / 5000]

lon 14.32453 lat 40.87291

pdfmap_20240427_131937_Example_Map_14.2836_40.8724_163.pdf

UTM: 33 T easting 442.20 km northing 4523.60 km
UTM-Grid-width = 100m



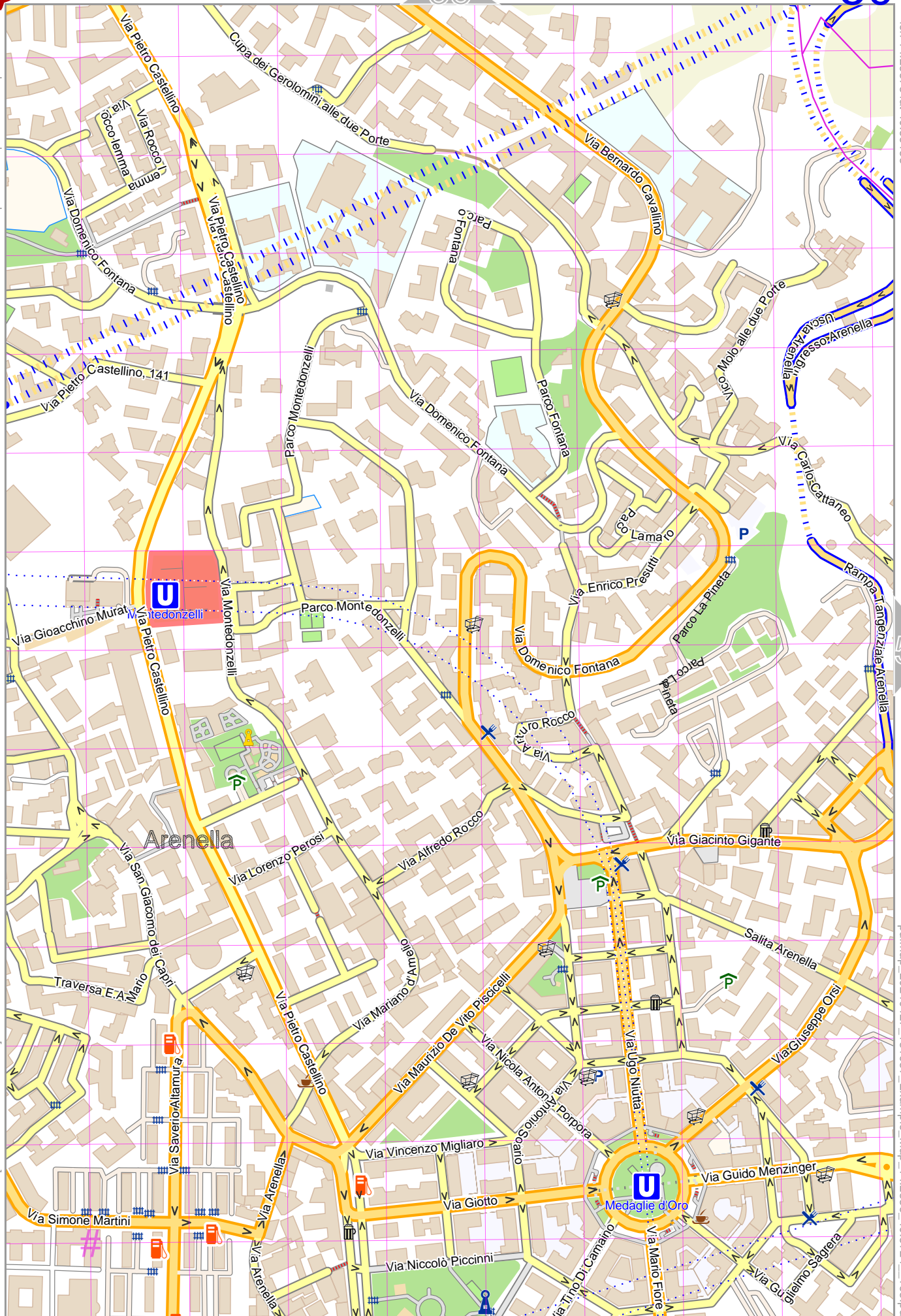
Map data © OpenStreetMap contributors

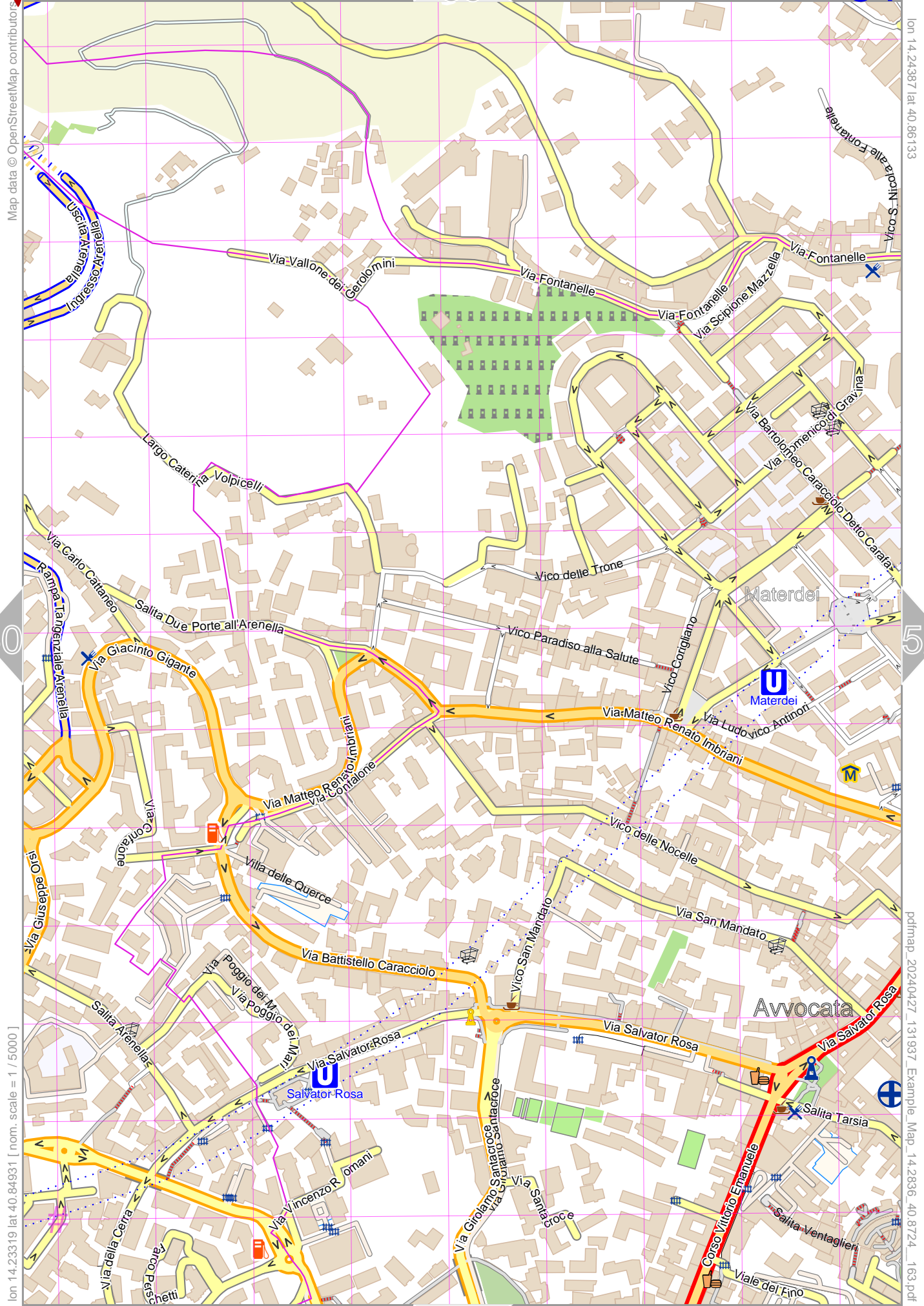
lon 14.23378 lat 40.86133

[nom. scale = 1 / 5000]
lon 14.22311 lat 40.84931

pdfmap_20240427_131937_Example_Map_14.2836_40.8724_163.pdf

UTM: 33 T easting 434.60 km northing 4522.40 km
UTM-Grid-width = 100m

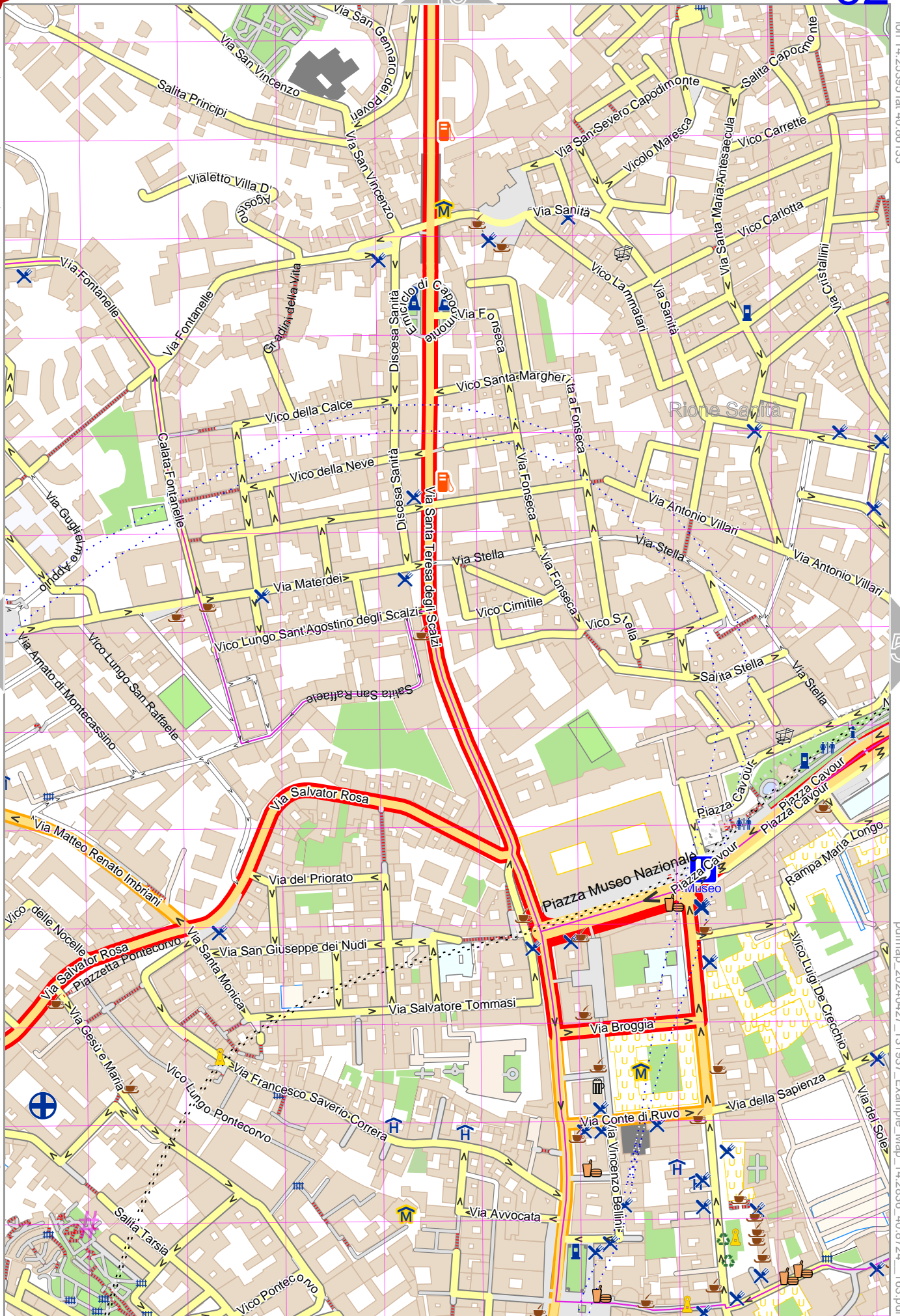






Map data © OpenStreetMap contributors

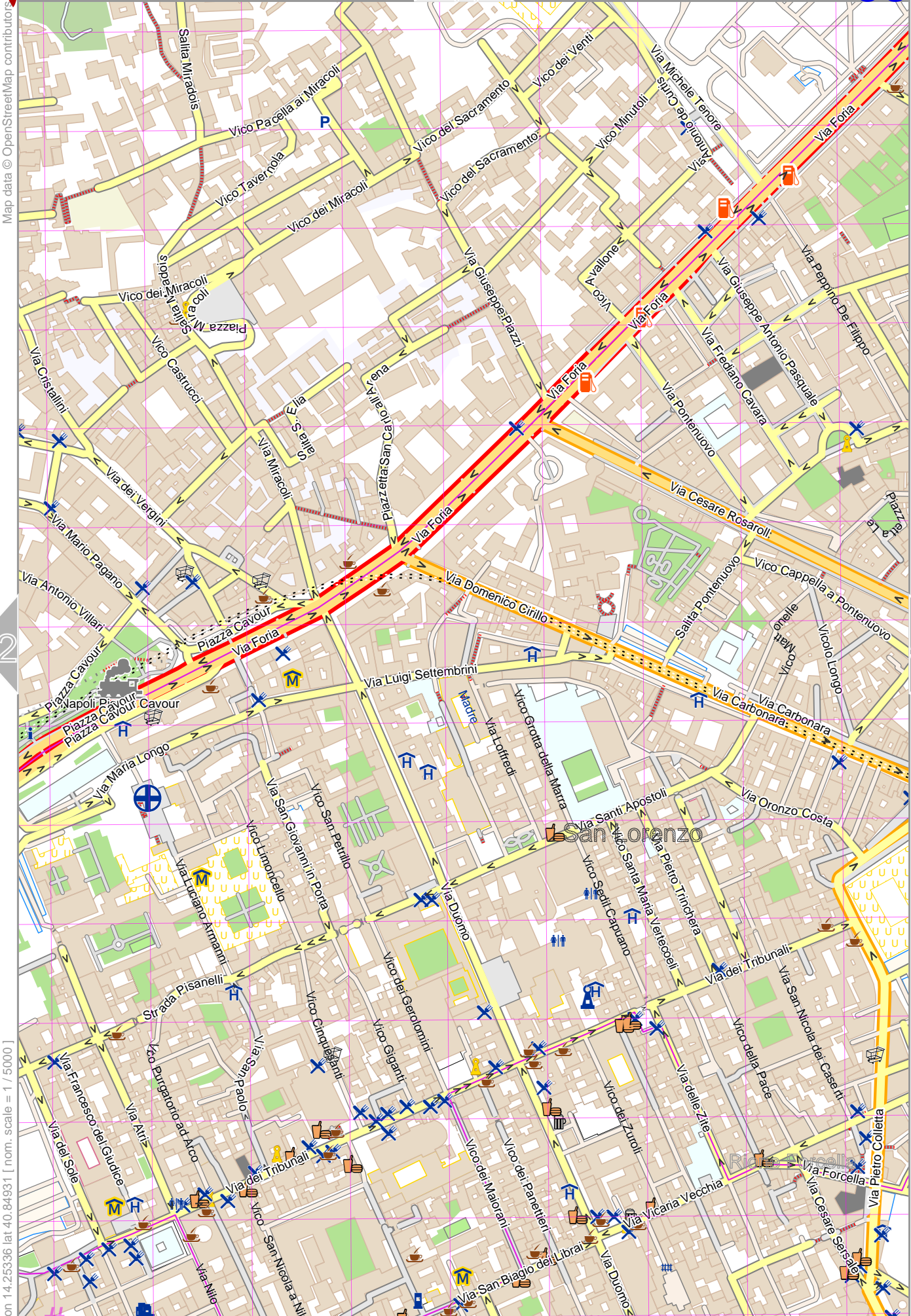
lon 14.25395 lat 40.86133



lon 14.24327 lat 40.84931 [nom. scale = 1 / 5000]

pdfmap_20240427_131937_Example_Map_14.2836_40.8724_163.pdf

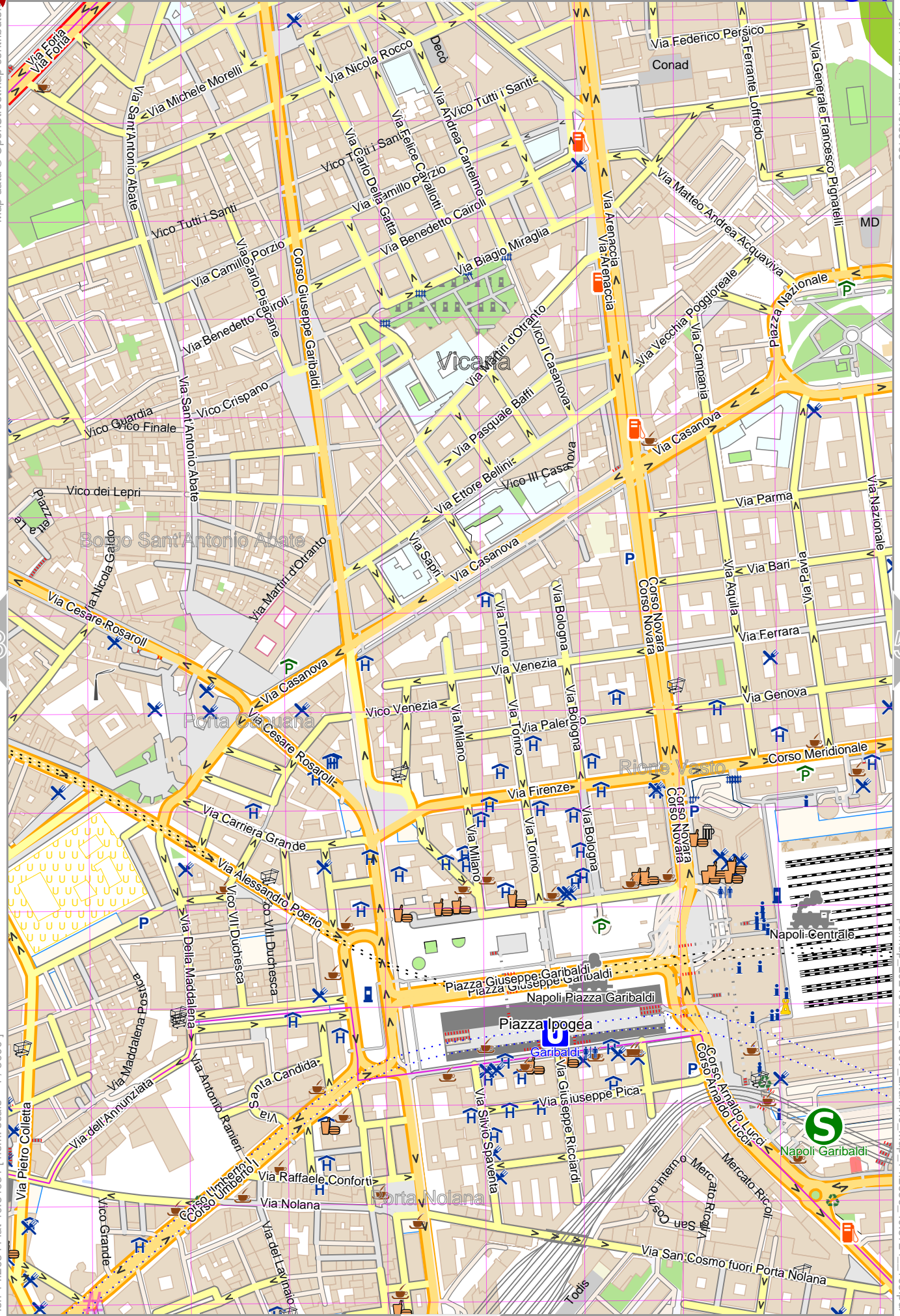
UTM: 33 T easting 436.30 km northing 4522.40 km
UTM-Grid-width = 100m





Map data © OpenStreetMap contributors

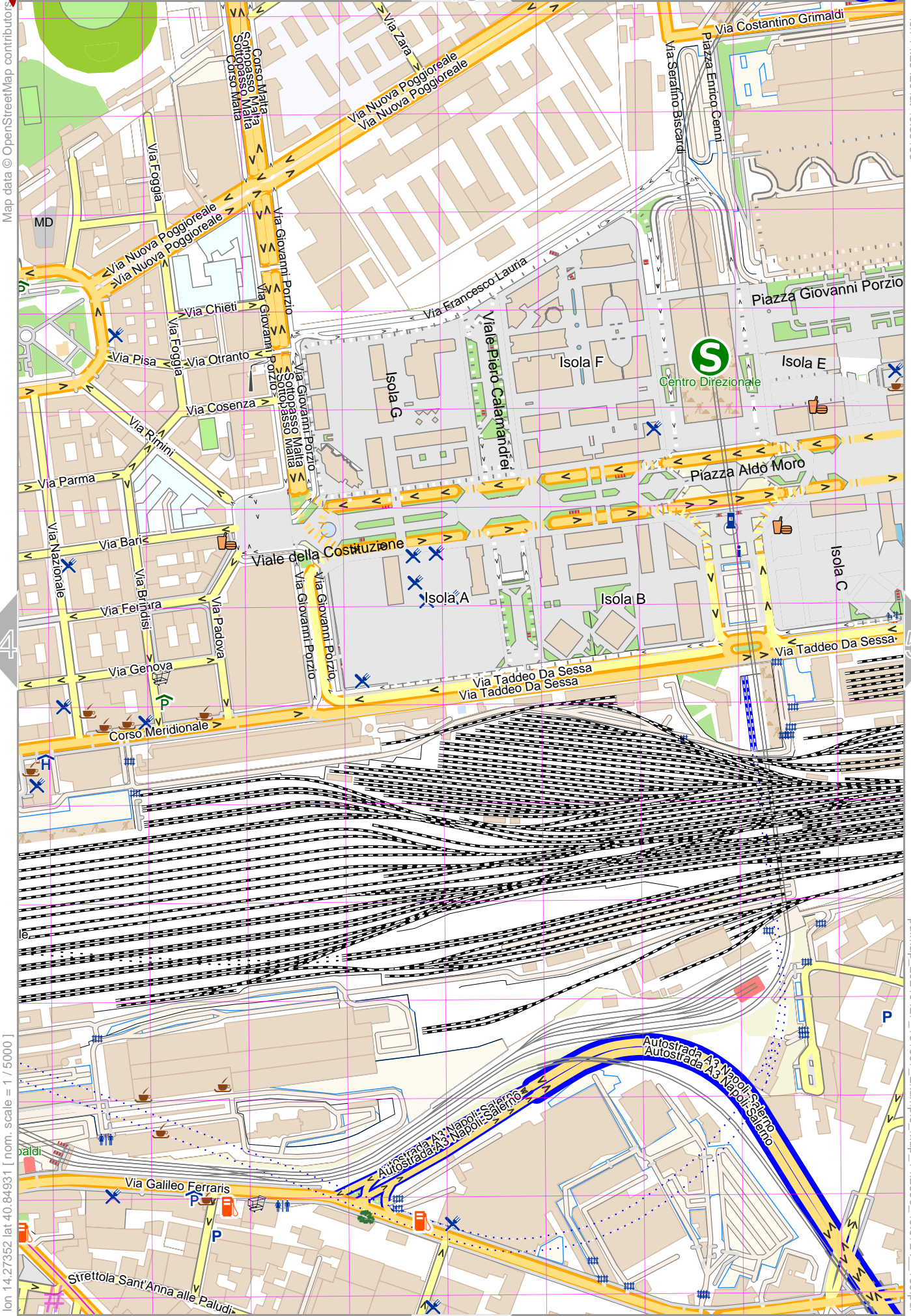
lon 14.27412 lat 40.86133

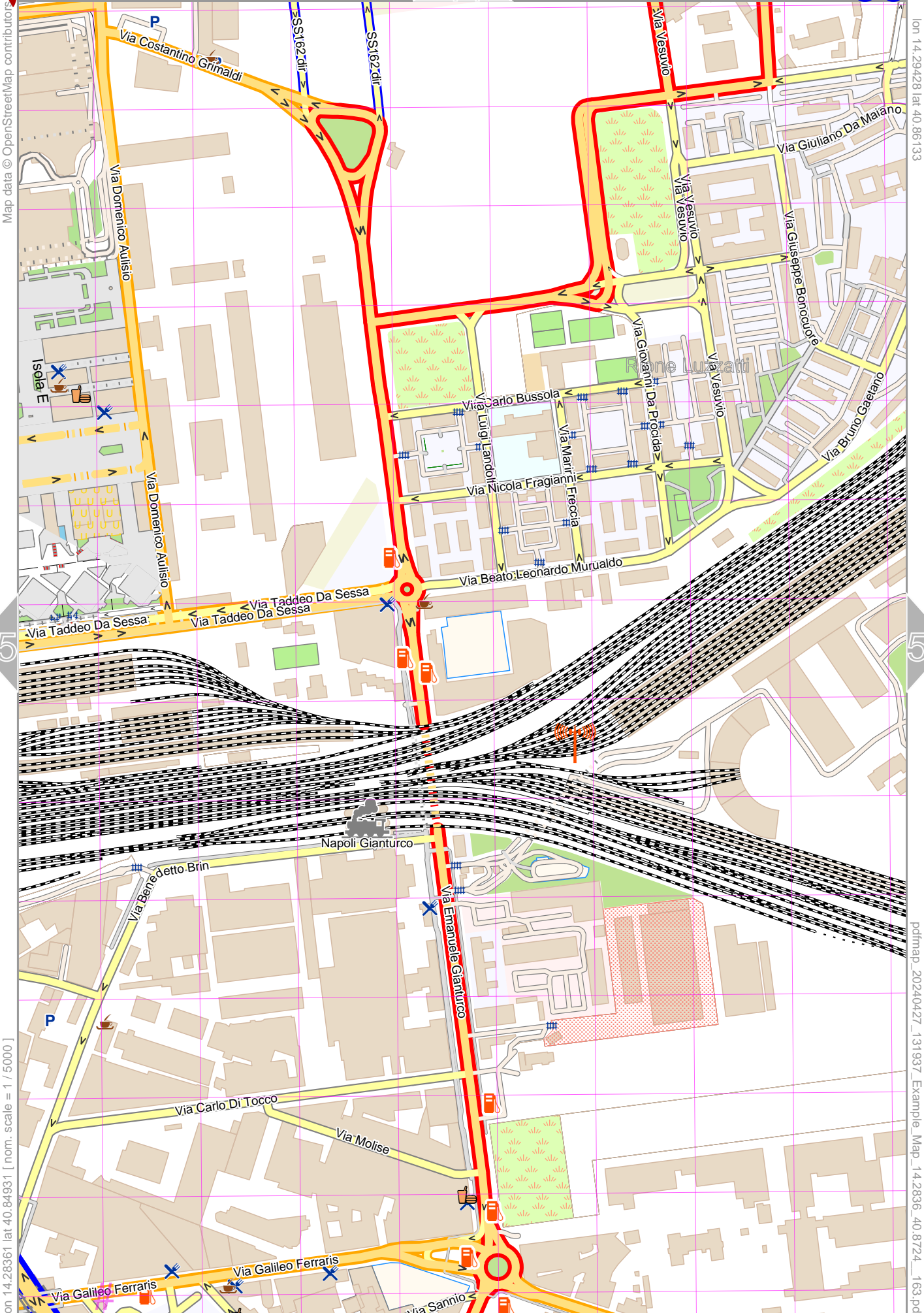


lon 14.26344 lat 40.84931 nom. scale = 1 / 5000

pdfmap_20240427_131937_Example_Map_14.2836_40.8724_163.pdf

UTM: 33 T easting 438.00 km northing 4522.30 km
UTM-Grid-width = 100m



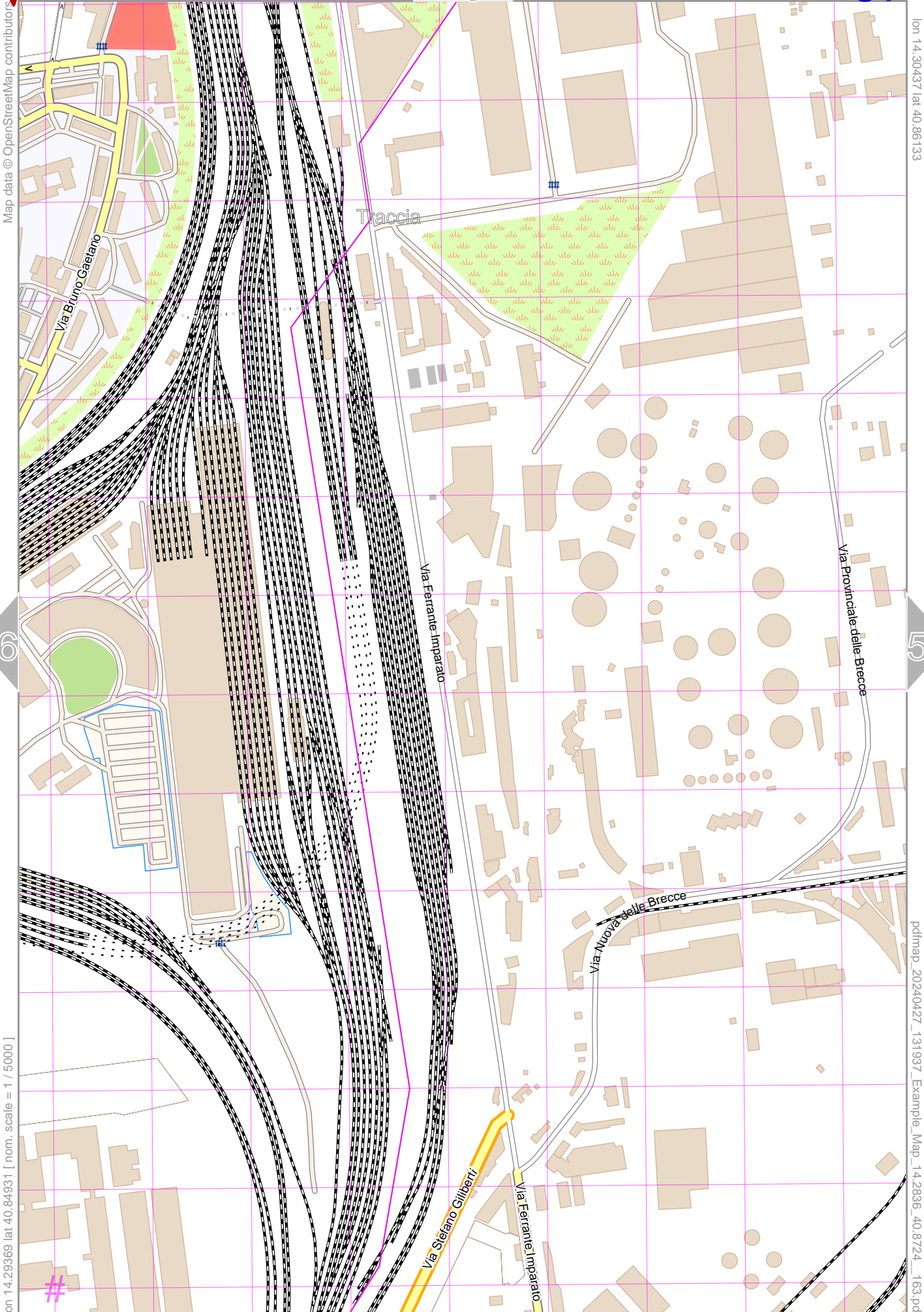


lon 14.29428 lat 40.86133

pdfmap_20240427_131937_Example_Map_14.2836_40.8724_163.pdf

[lon 14.28361 lat 40.84931 | nom. scale = 1 / 5000]

UTM: 33 T easting 439.70 km northing 4522.30 km
UTM-Grid-width = 100m



lon 14.29369 lat 40.84931 [nom. scale = 1 / 5000]

lon 14.30437 lat 40.86133

pdfmap_20240427_131937_Example_Map_14.2836_40.8724_163.pdf

UTM: 33 T easting 440.50 km northing 4522.30 km
UTM-Grid-width = 100m





Example_Map

48

60



Map data © OpenStreetMap contributors

lon 14.33462 lat 40.86133

[nom. scale = 1 / 5000]
lon 14.32394 lat 40.84931

pdfmap_20240427_131937_Example_Map_14.2836_40.8724_163.pdf

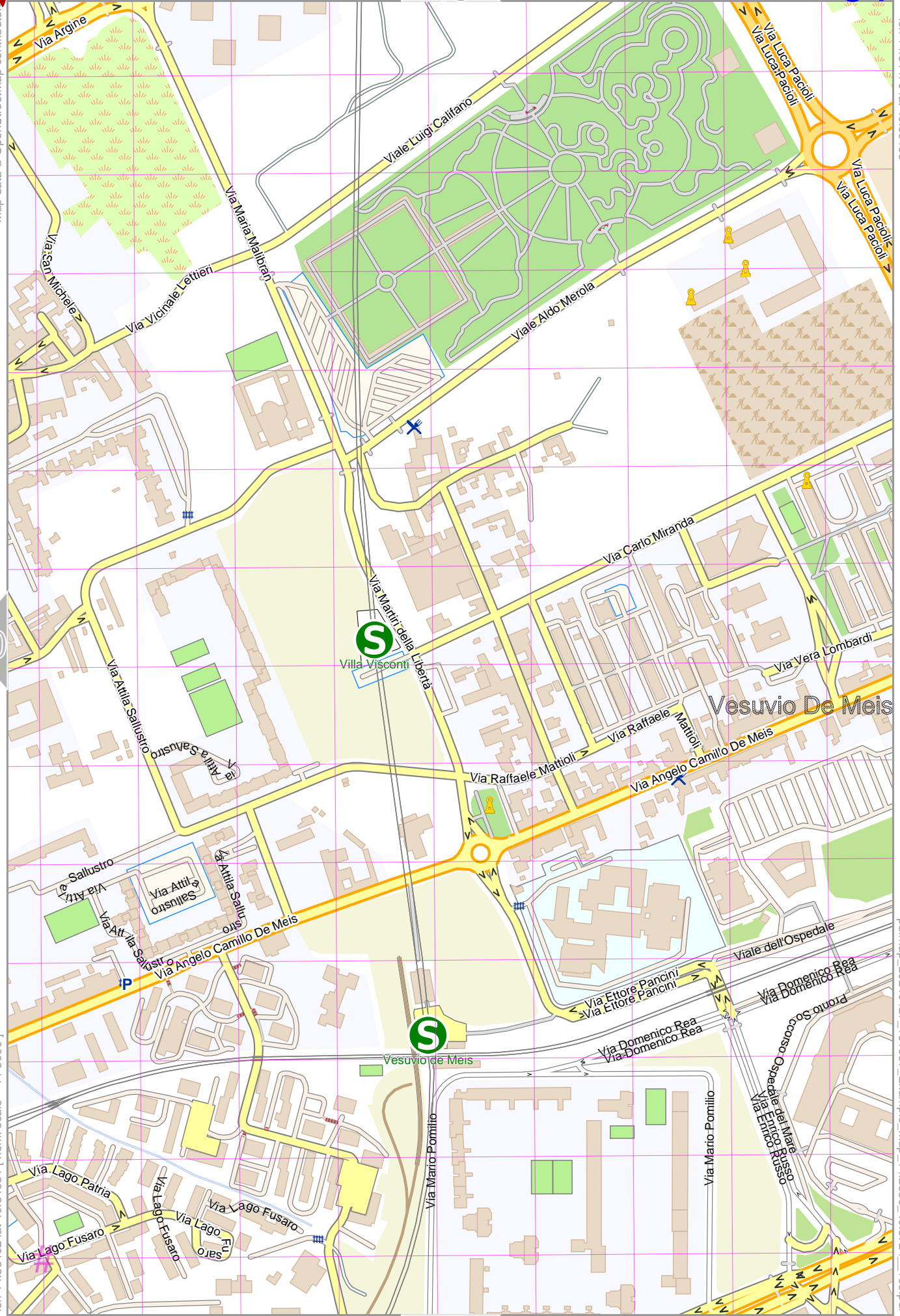
UTM: 33 T easting 443.10 km northing 4522.30 km
UTM-Grid-width = 100m

72



Map data © OpenStreetMap contributors

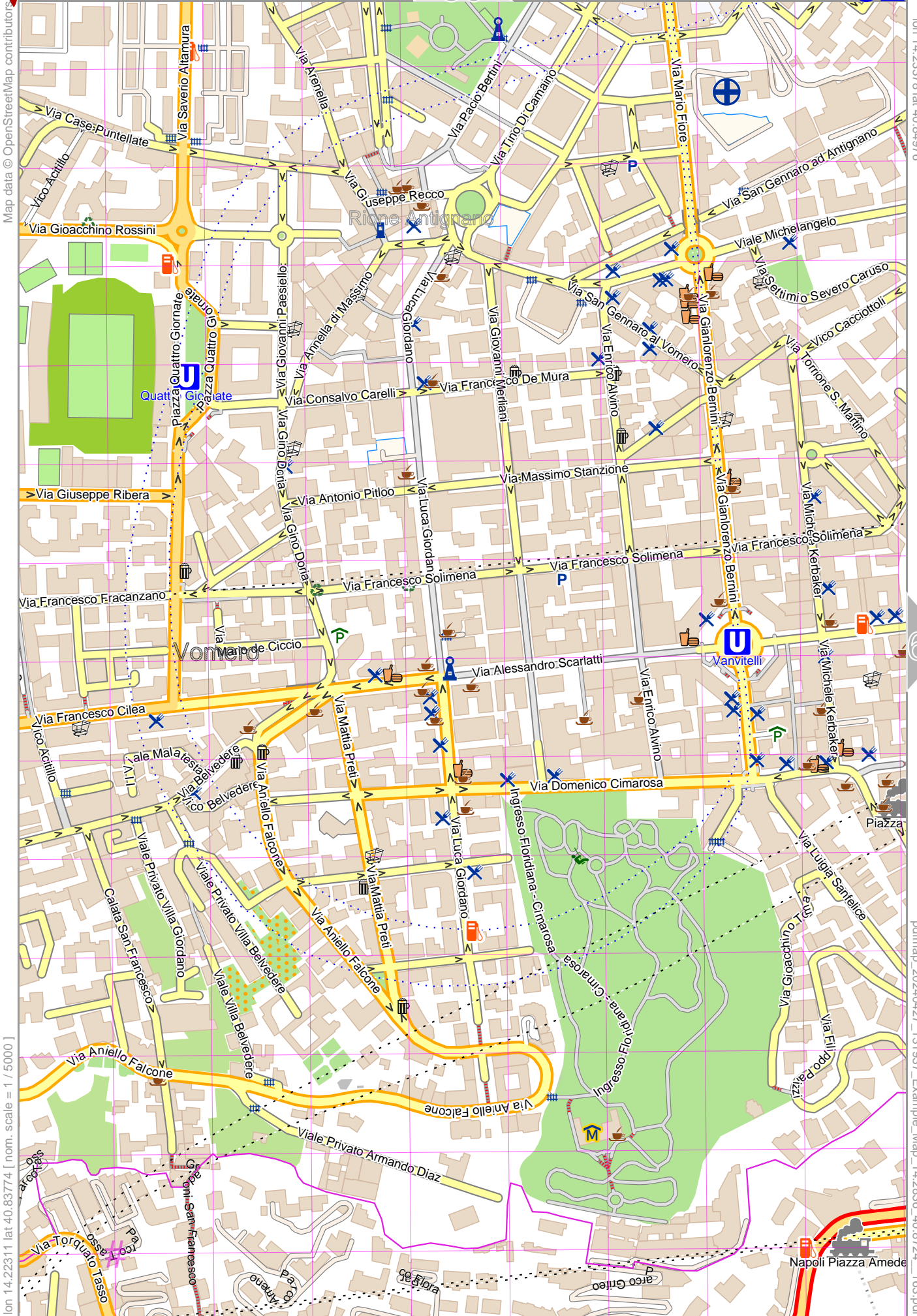
lon 14.344701 lat 40.86133



lon 14.33402 lat 40.84931 [nom. scale = 1 / 5000]

pdfmap_20240427_131937_Example_Map_14.2836_40.8724_163.pdf

UTM: 33 T easting 443.90 km northing 4522.30 km
UTM-Grid-width = 100m



lon 14.22311 lat 40.83774 [nom. scale = 1 / 5000]

lon 14.23378 lat 40.84976

63

pdfmap_20240427_131937_Example_Map_14.2836_40.8724_163.pdf

UTM: 33 T easting 434.60 km northing 4521.10 km
UTM-Grid-width = 100m



Map data © OpenStreetMap contributors

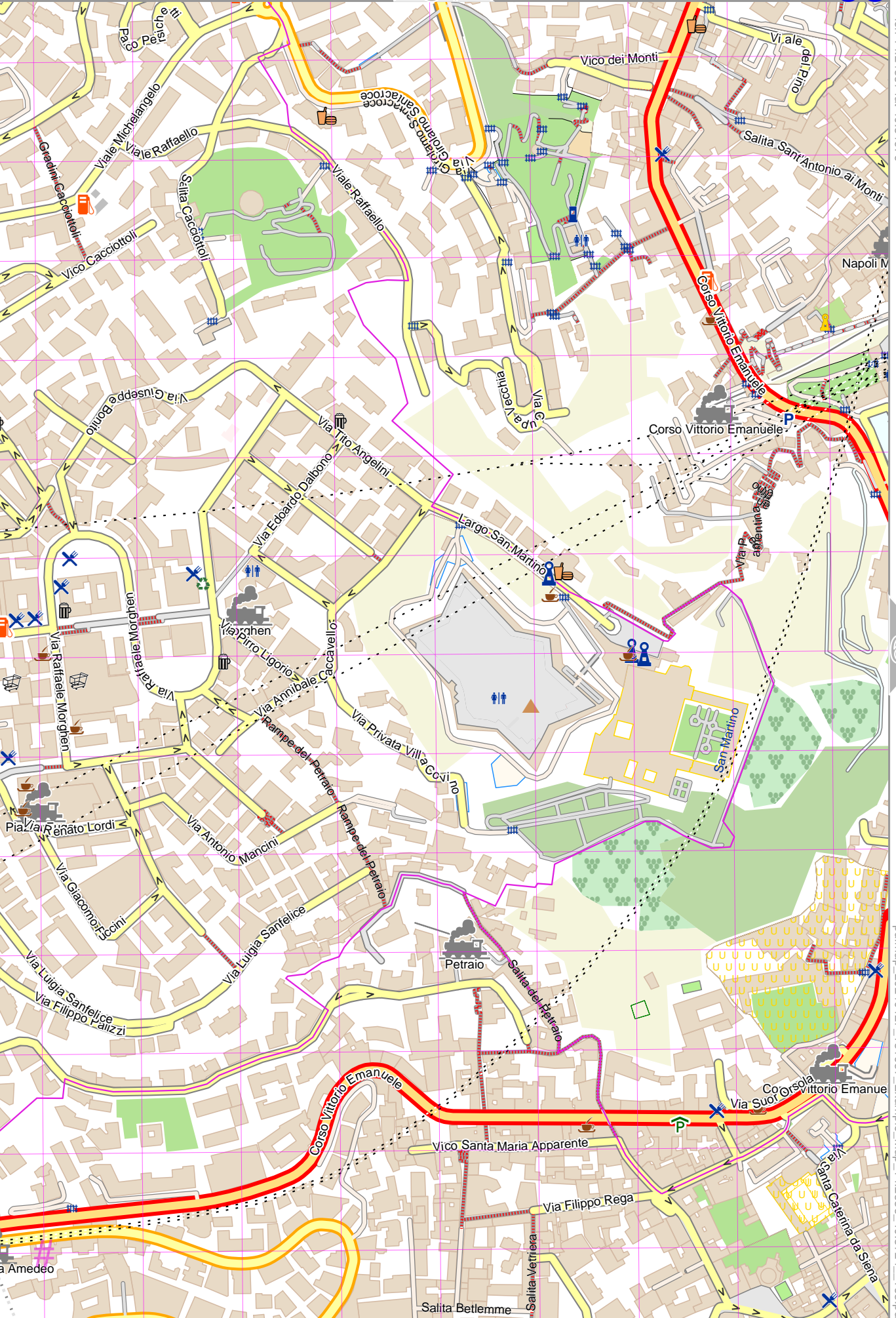
lon 14.24387 lat 40.84976

62

64

lon 14.23319 lat 40.83774 [nom. scale = 1 / 5000]

pdfmap_20240427_131937_Example_Map_14.2836_40.8724_163.pdf



UTM: 33 T easting 435.40 km northing 4521.10 km
UTM-Grid-width = 100m



Map data © OpenStreetMap contributors

lon 14.25395 lat 40.84976

63

65

lon 14.24327 lat 40.83774 [nom. scale = 1 / 5000]

pdfmap_20240427_131937_Example_Map_142836_408724_163.pdf



UTM: 33 T easting 436.30 km northing 4521.10 km
UTM-Grid-width = 100m

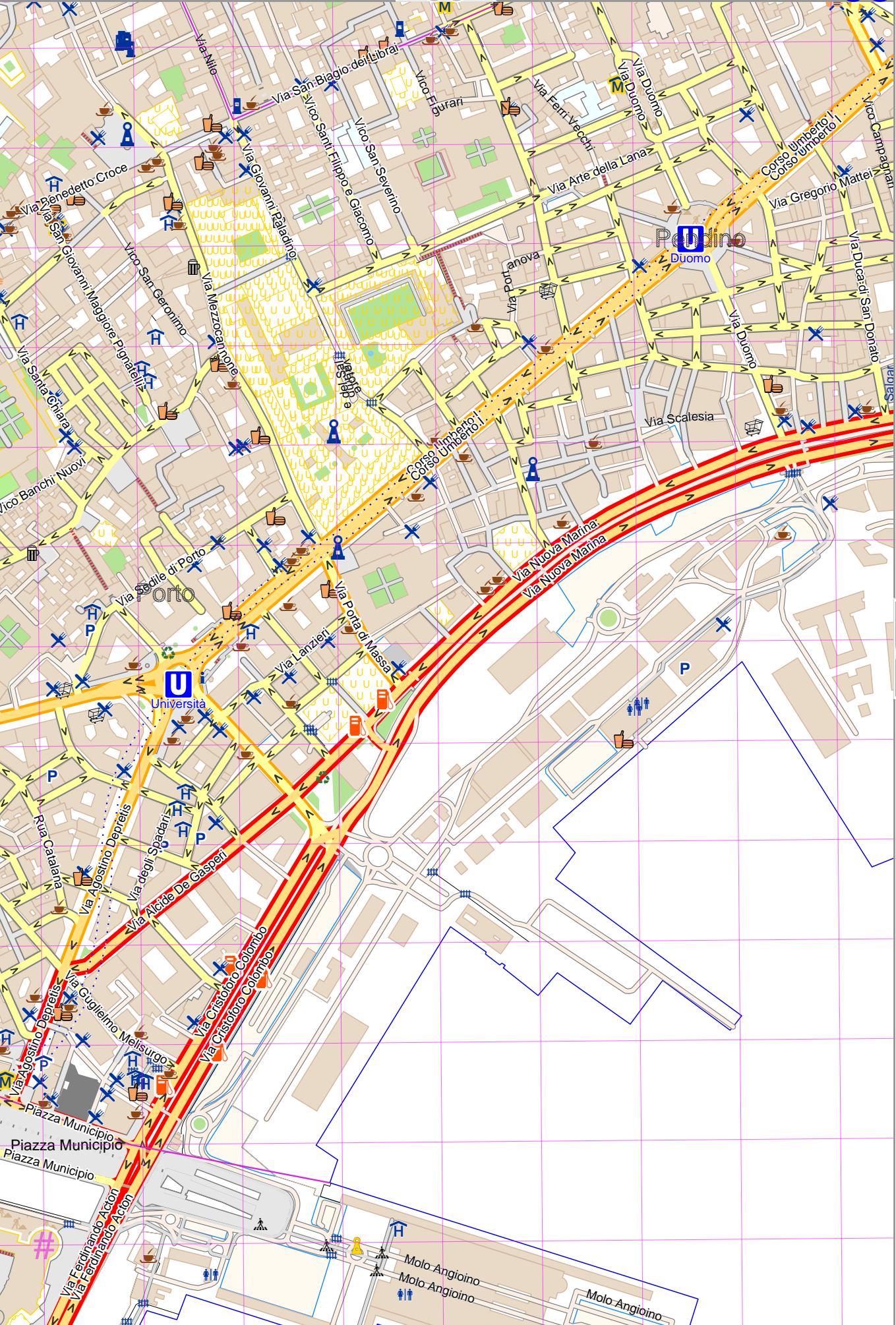


Map data © OpenStreetMap contributors

lon 14.26403 lat 40.84976

lon 14.25336 lat 40.83774 [nom. scale = 1 / 5000]

pdfmap_20240427_131937_Example_Map_14.2836_40.8724_163.pdf

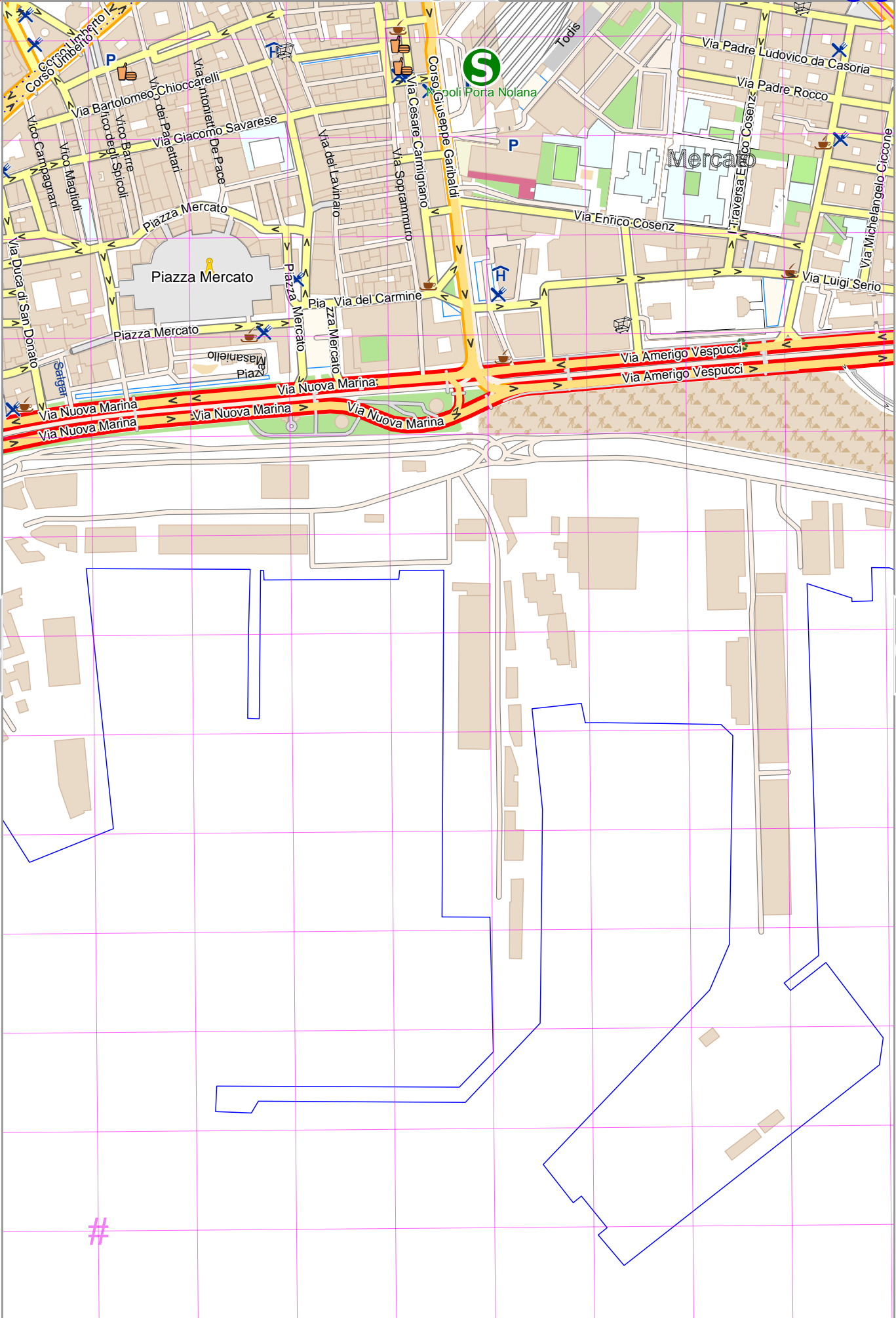


UTM: 33 T easting 437.10 km northing 4521.10 km
UTM-Grid-width = 100m



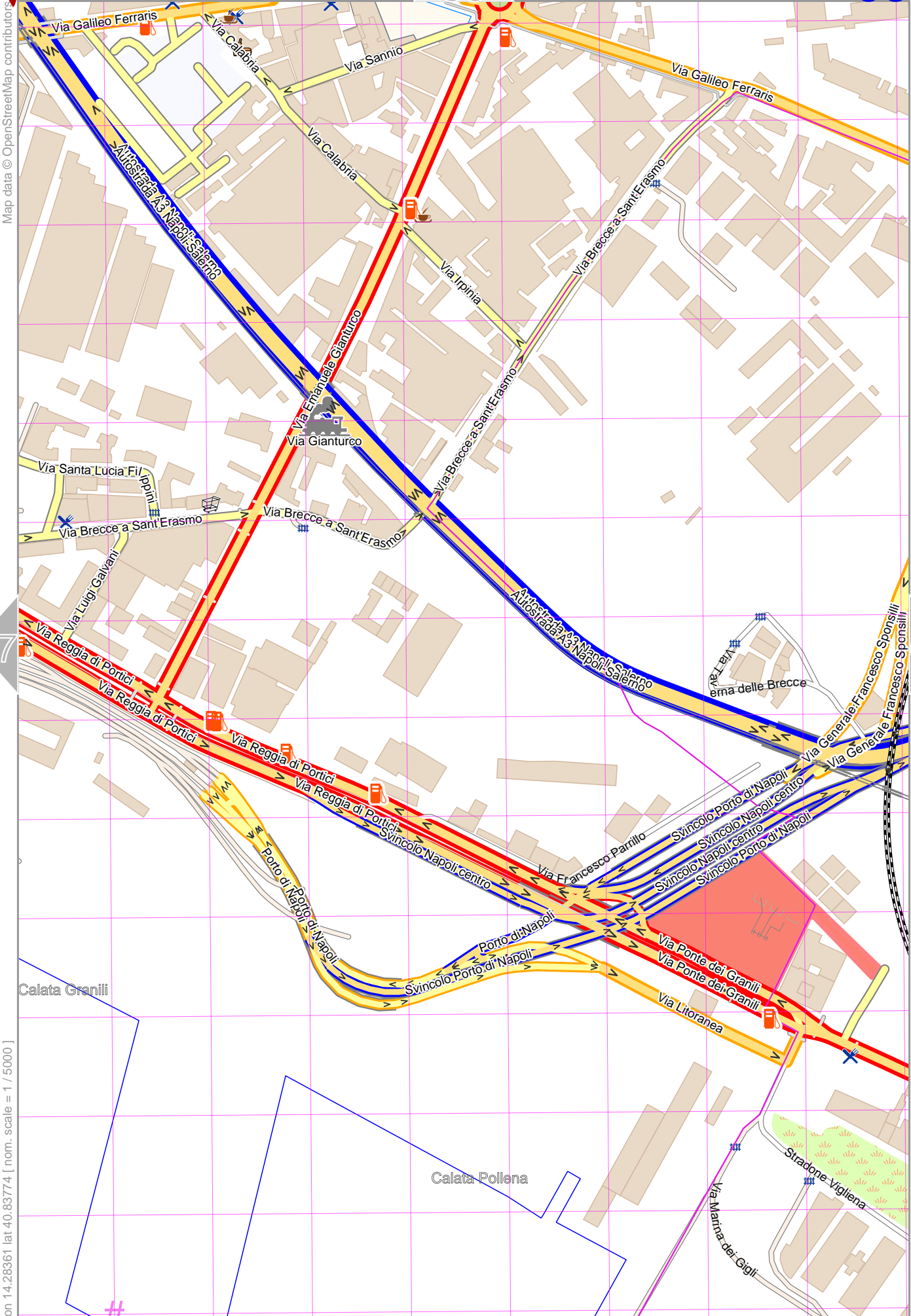
Map data © OpenStreetMap contributors

lon 14.27412 lat 40.84976



lon 14.26344 lat 40.83774 [nom. scale = 1 / 5000]

pdfmap_20240427_131937_Example_Map_14.2836_40.8724_163.pdf



Map data © OpenStreetMap contributors

lon 14.29428 lat 40.84976

lon 14.28361 lat 40.83774 [nom. scale = 1 / 5000]

pdfmap_20240427_131937_Example_Map_14.2836_40.8724_163.pdf

UTM: 33 T easting 439.70 km northing 4521.00 km
UTM-Grid-width = 100m

