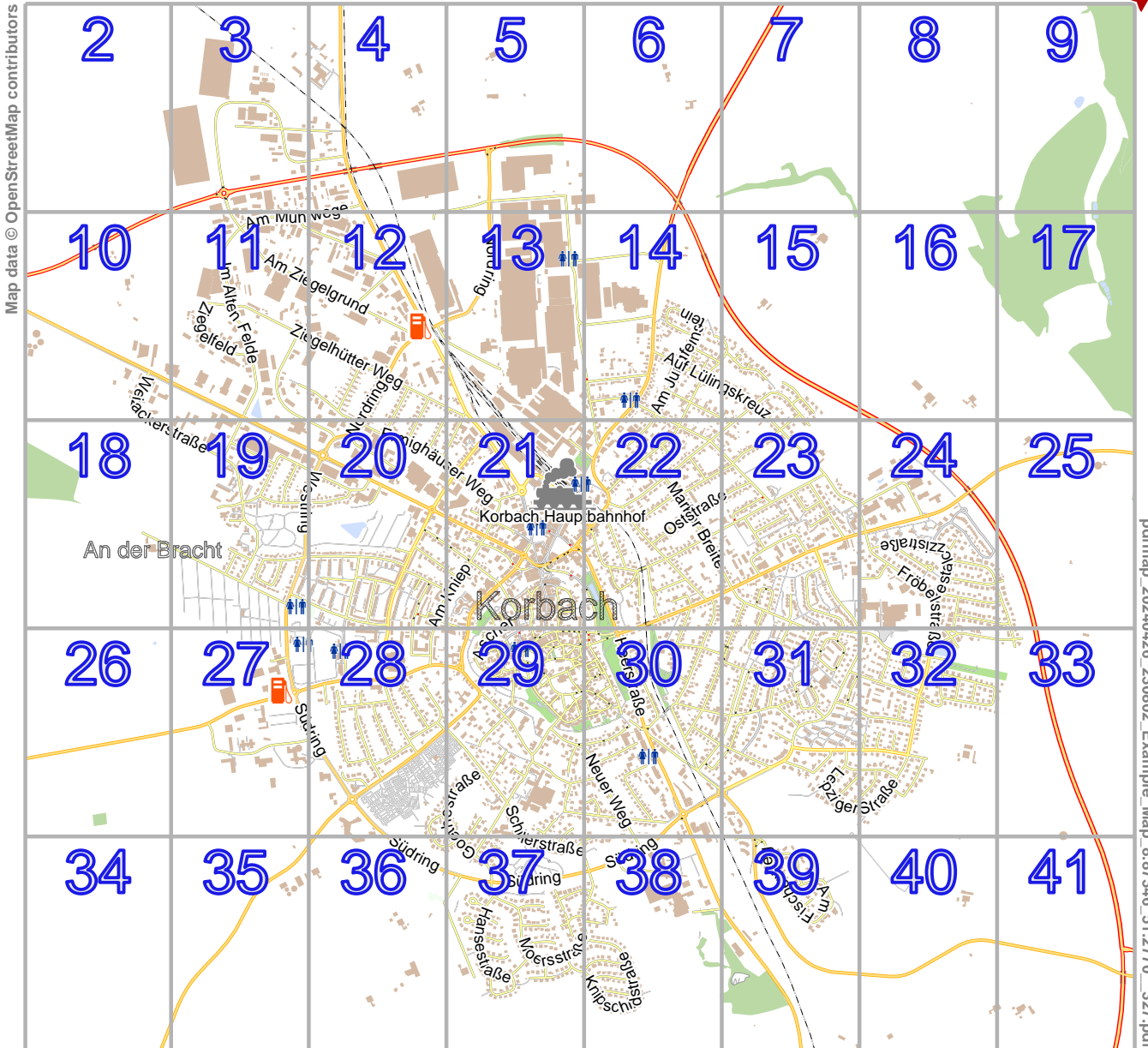


Example_Map



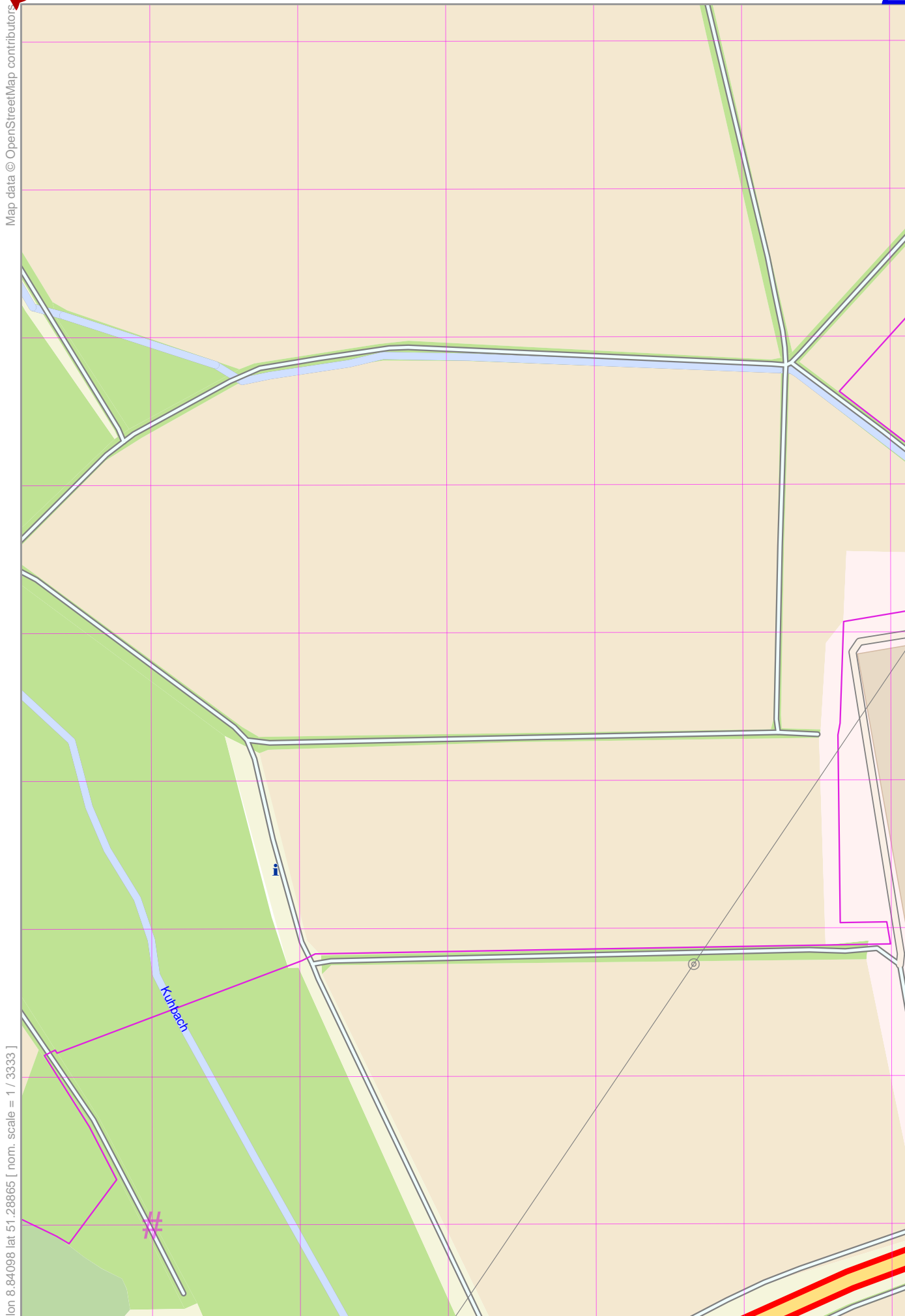
lon 8.90642 lat 51.29664



Map data © OpenStreetMap contributors

pdfmap_20240426_230802_Example_Map_8.87346_51.2770_327.pdf

lon 8.84098 lat 51.25785
[nom. scale = 1 / 26664]



lon 8.84098 lat 51.28865 [nom. scale = 1 / 3333]

lon 8.84958 lat 51.29664

pdfmap_20240426_230802_Example_Map_8.87346_51.2770_327.pdf

UTM: 32 U easting 489.00 km northing 5682.00 km
UTM-Grid-width = 100m

10

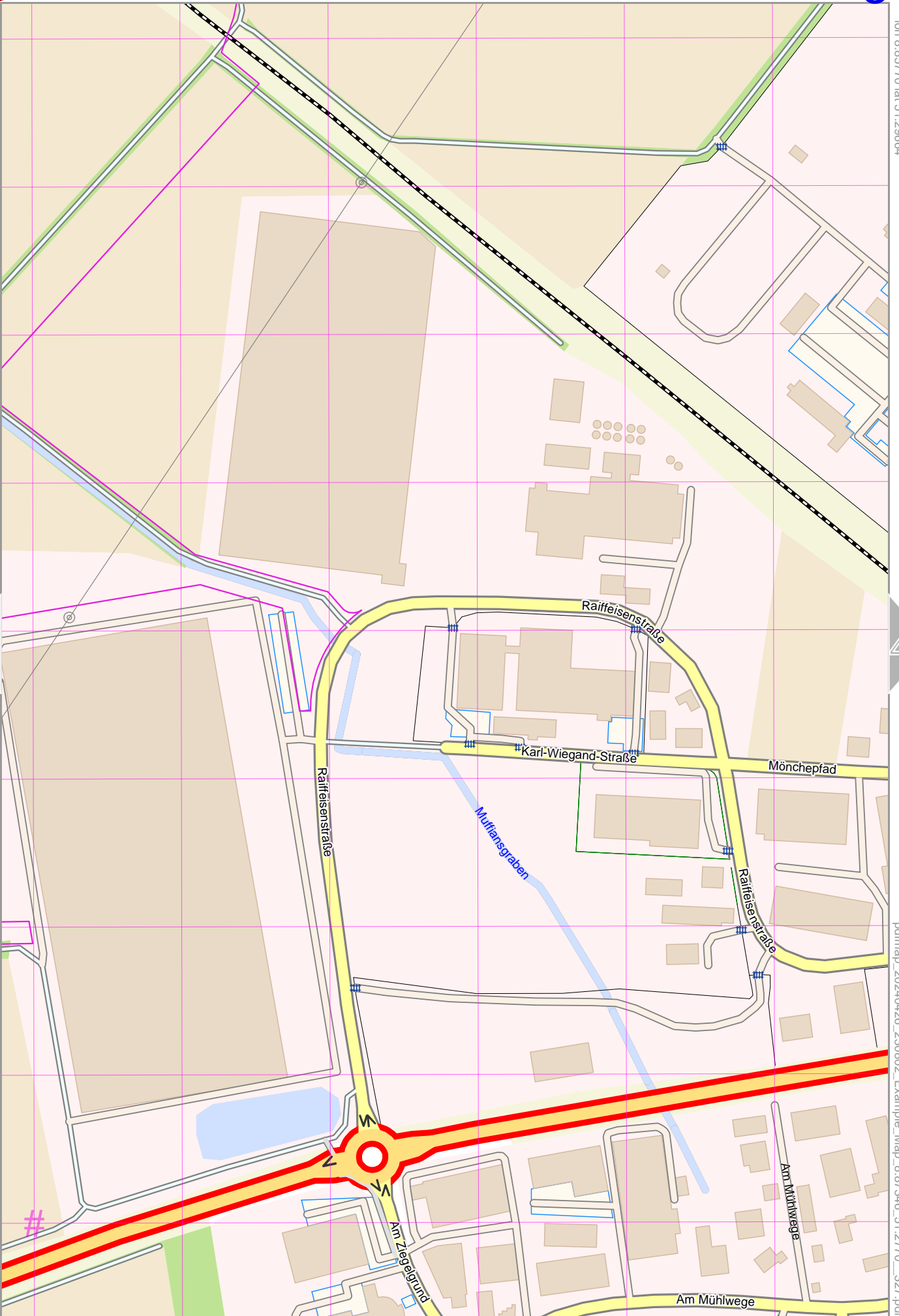


Map data © OpenStreetMap contributors

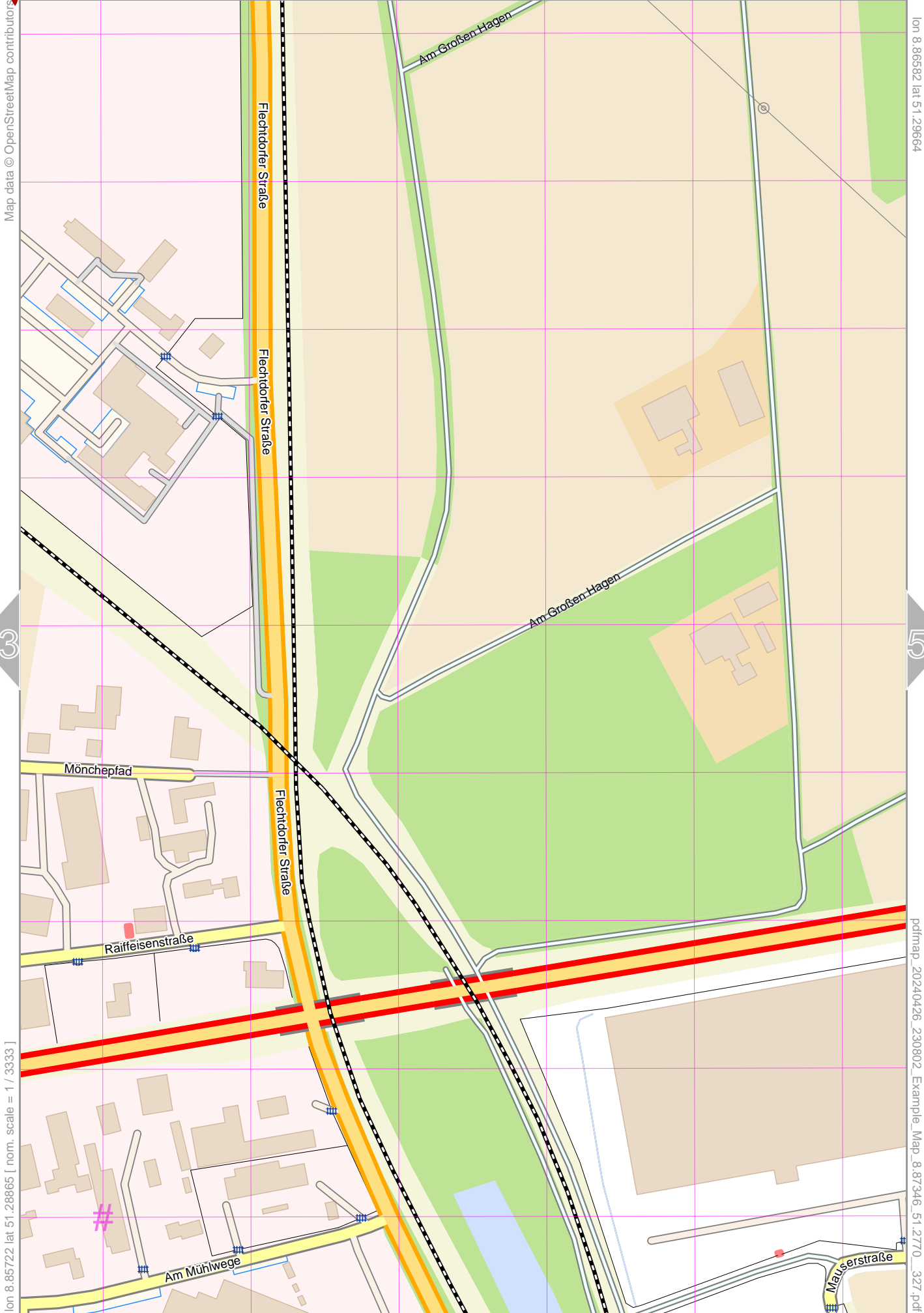
lon 8.85770 lat 51.29664

lon 8.84910 lat 51.28865 [nom. scale = 1 / 3333]

pdfmap_20240426_230802_Example_Map_8.87346_51.2770_327.pdf



UTM: 32 U easting 489.50 km northing 5682.00 km
UTM-Grid-width = 100m



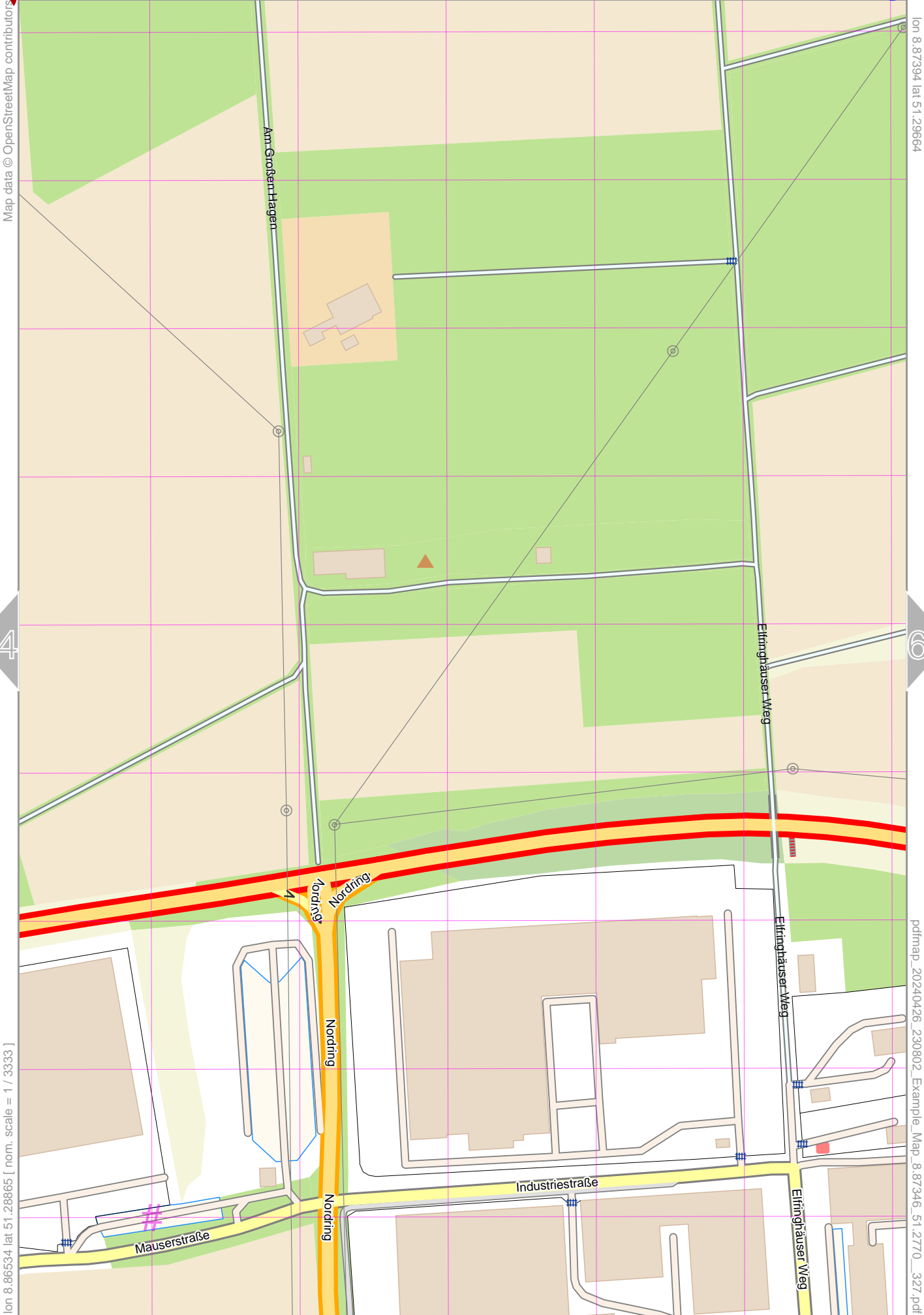
Map data © OpenStreetMap contributors

lon 8.86582 lat 51.29664

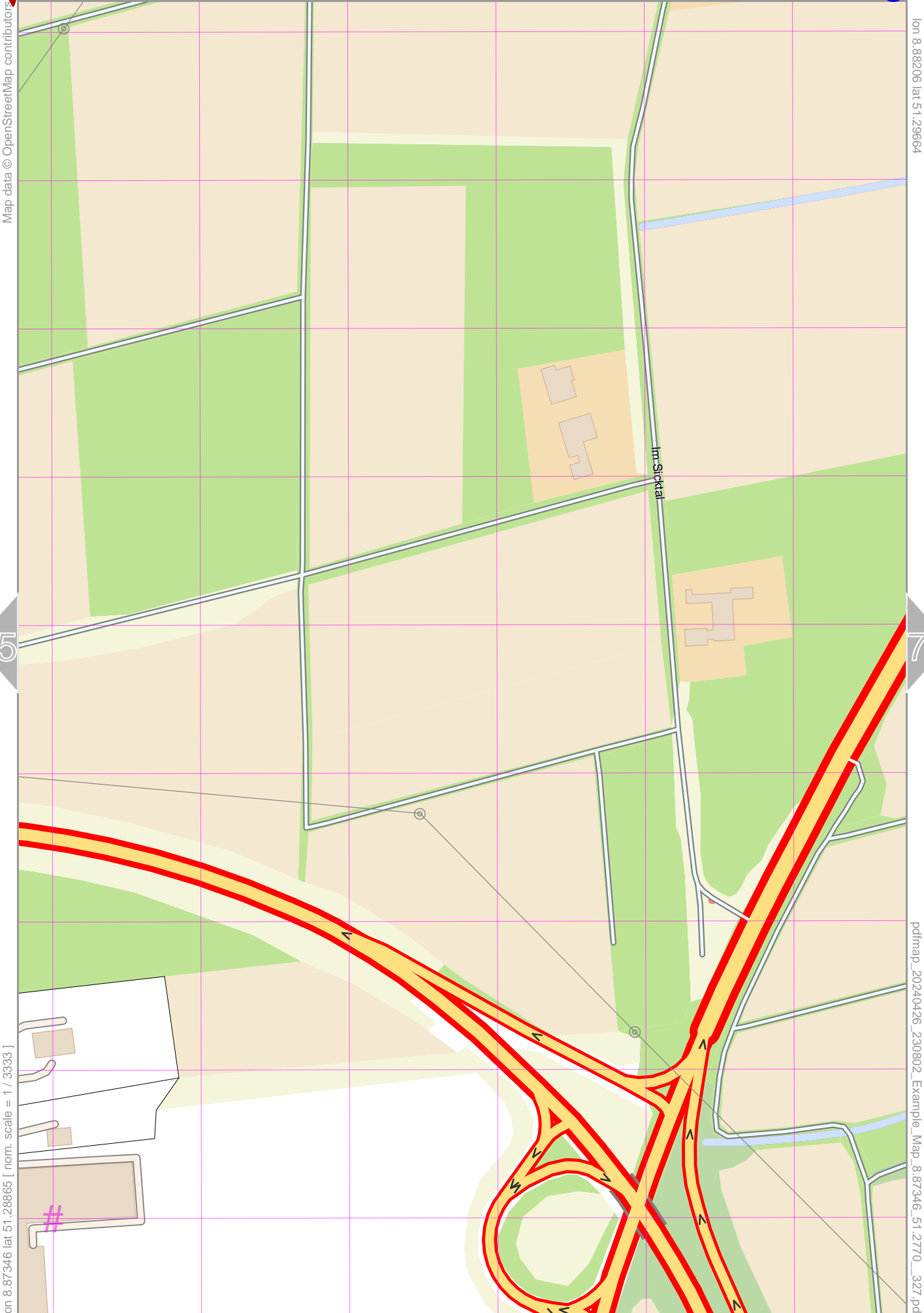
lon 8.85722 lat 51.28865 | nom. scale = 1 / 3333

pdfmap_20240426_230802_Example_Map_8.87346_51.2770_327.pdf

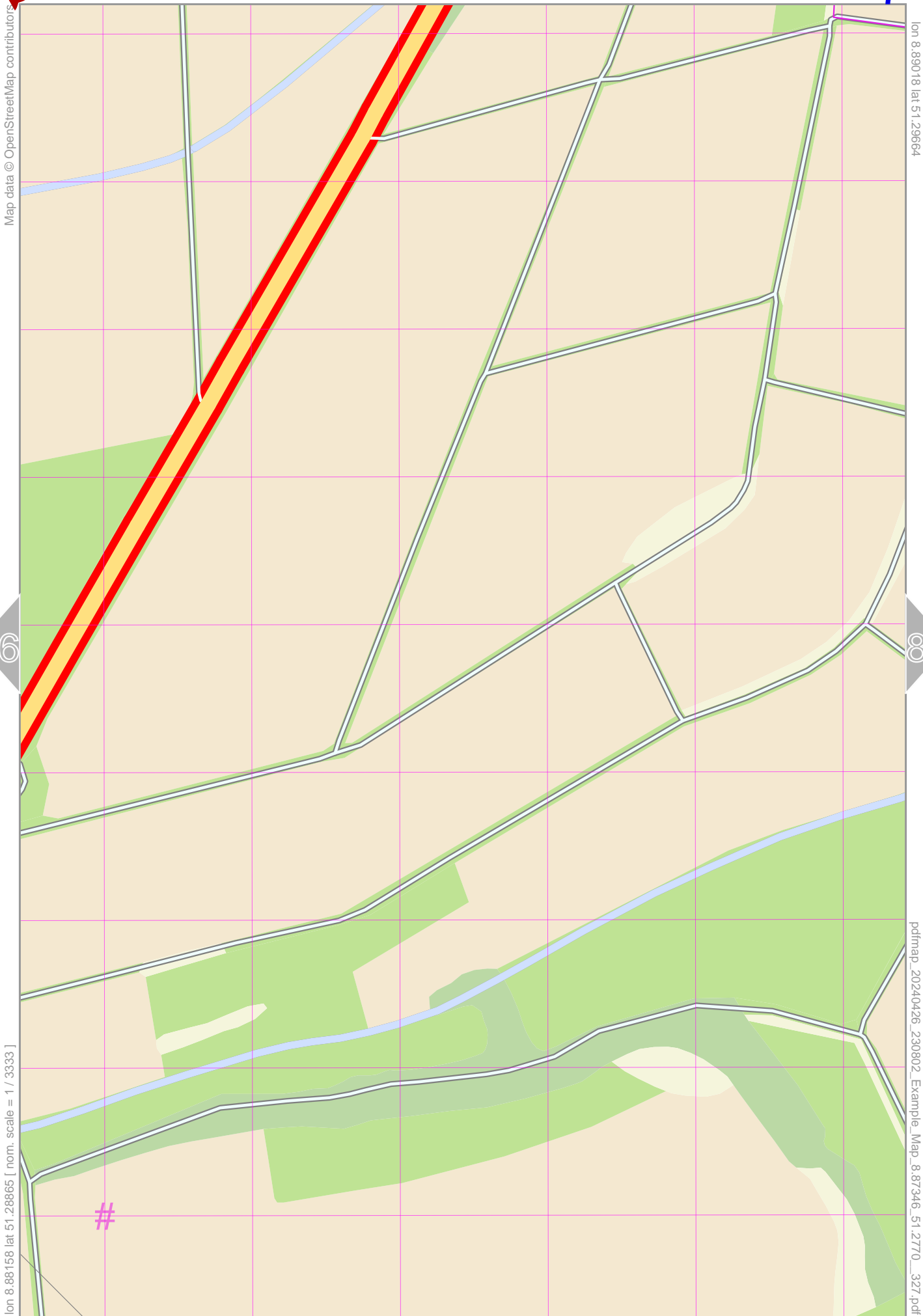
UTM: 32 U easting 490.10 km northing 5682.00 km
UTM-Grid-width = 100m

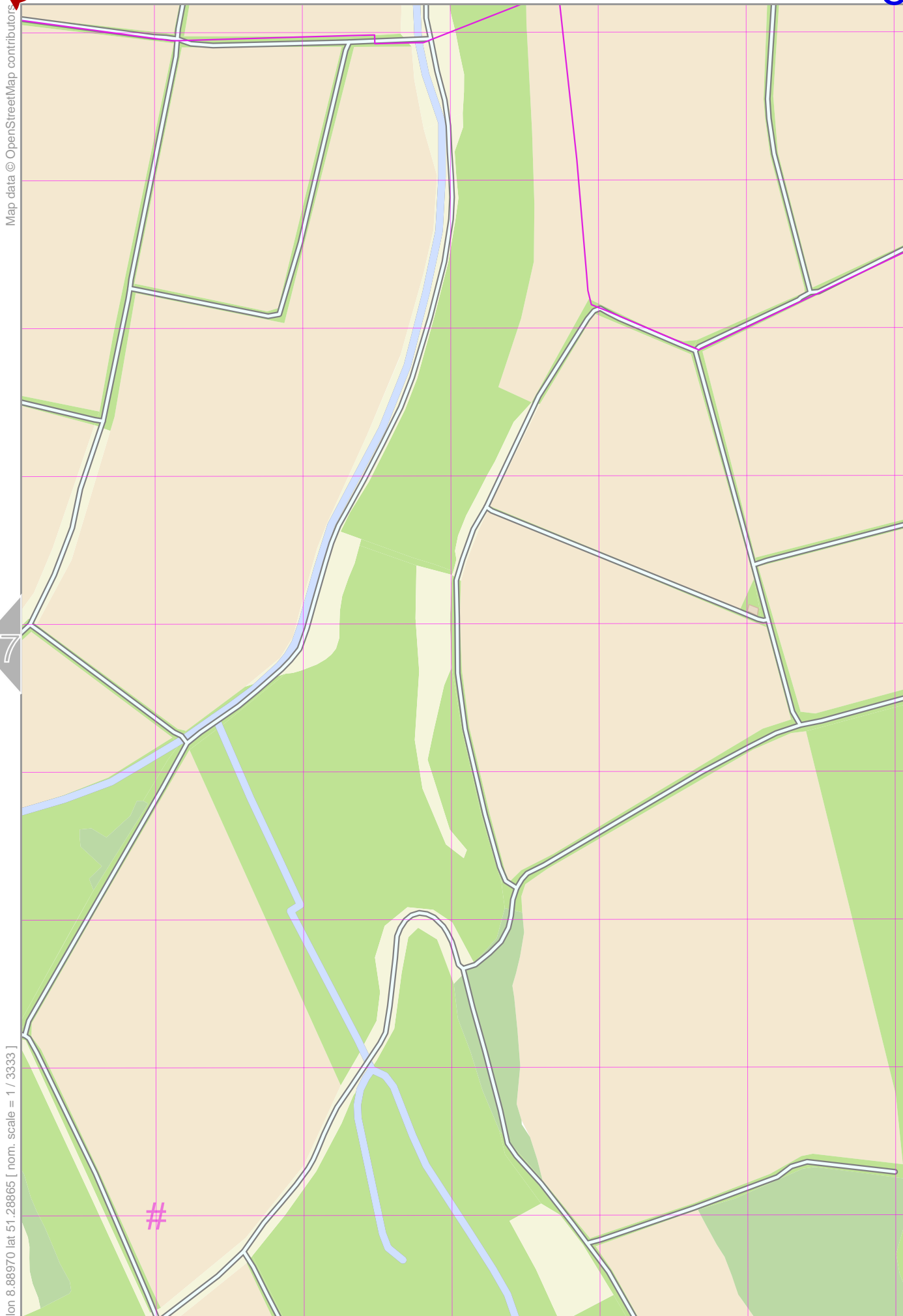


UTM: 32 U easting 490.70 km northing 5682.00 km
 UTM-Grid-width = 100m



UTM: 32 U easting 491.20 km northing 5682.00 km
 UTM-Grid-width = 100m



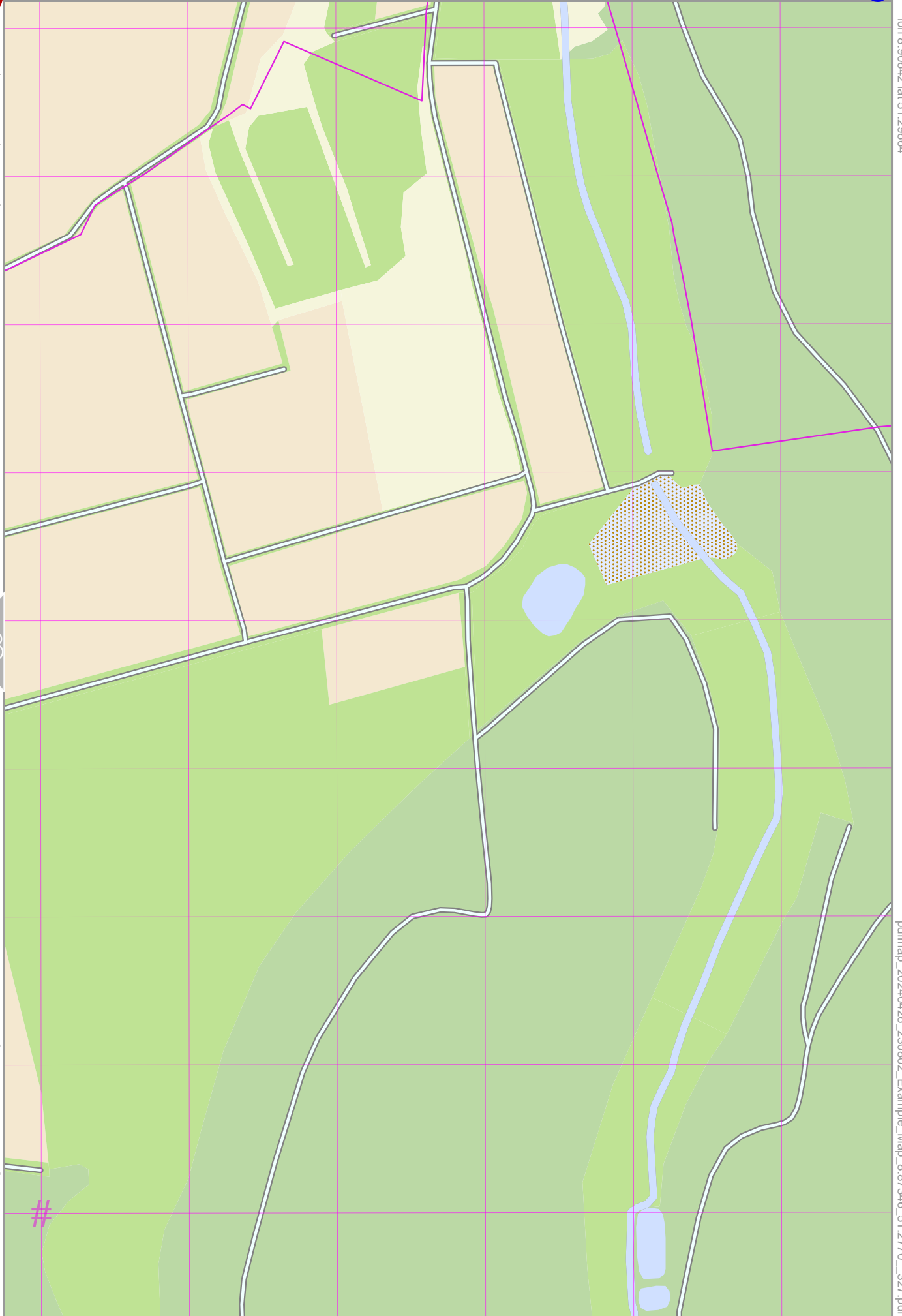


UTM: 32 U easting 492.40 km northing 5682.00 km
 UTM-Grid-width = 100m



Map data © OpenStreetMap contributors

lon 8.90642 lat 51.29664



lon 8.89782 lat 51.28865 [nom. scale = 1 / 3333]

pdfmap_20240426_230802_Example_Map_8.87346_51.2770_327.pdf

UTM: 32 U easting 492.90 km northing 5682.00 km
UTM-Grid-width = 100m

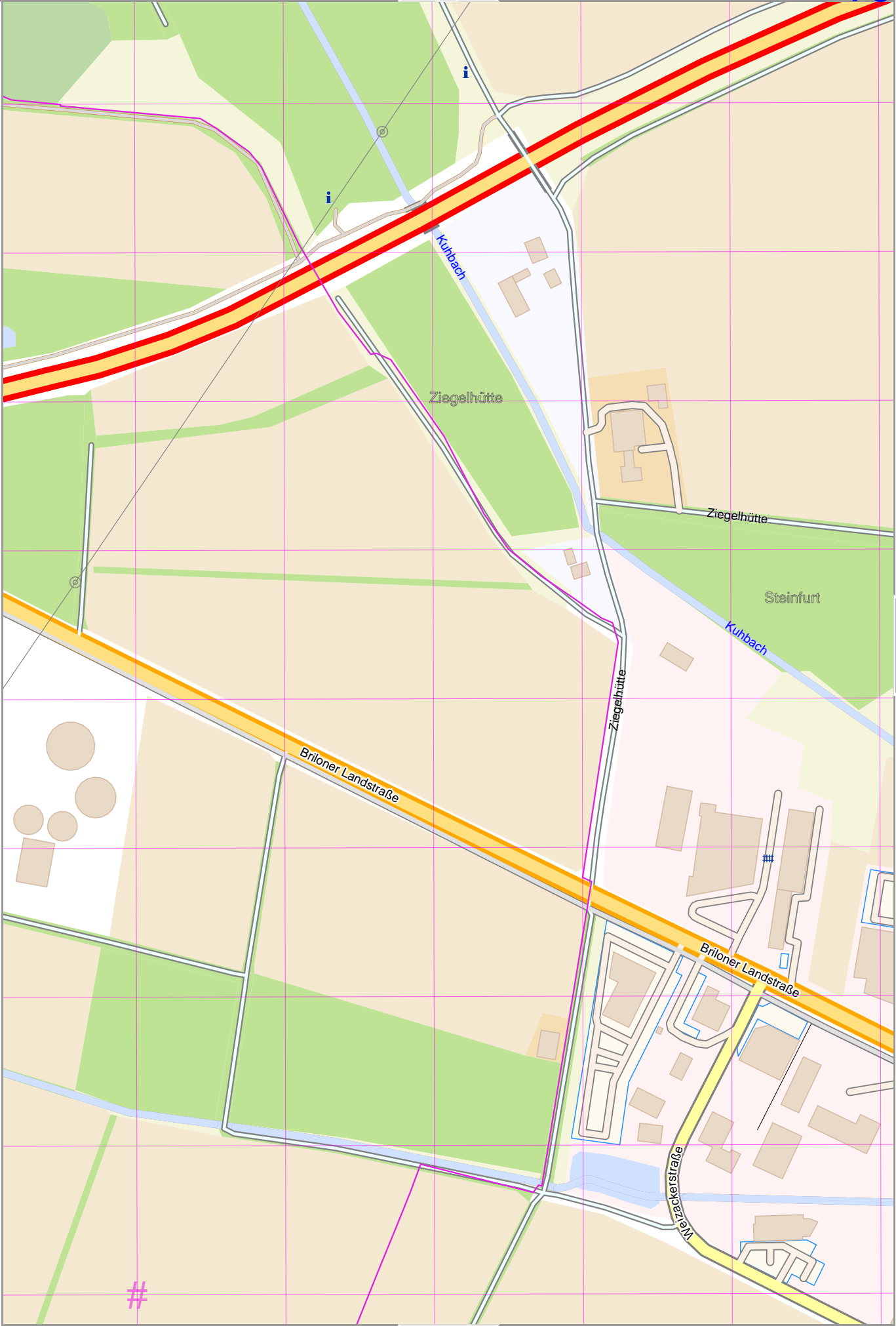


Map data © OpenStreetMap contributors

lon 8.84958 lat 51.28994

lon 8.84098 lat 51.28095 | nom. scale = 1 / 3333

pdfmap_20240426_230802_Example_Map_8.87346_51.2770_327.pdf



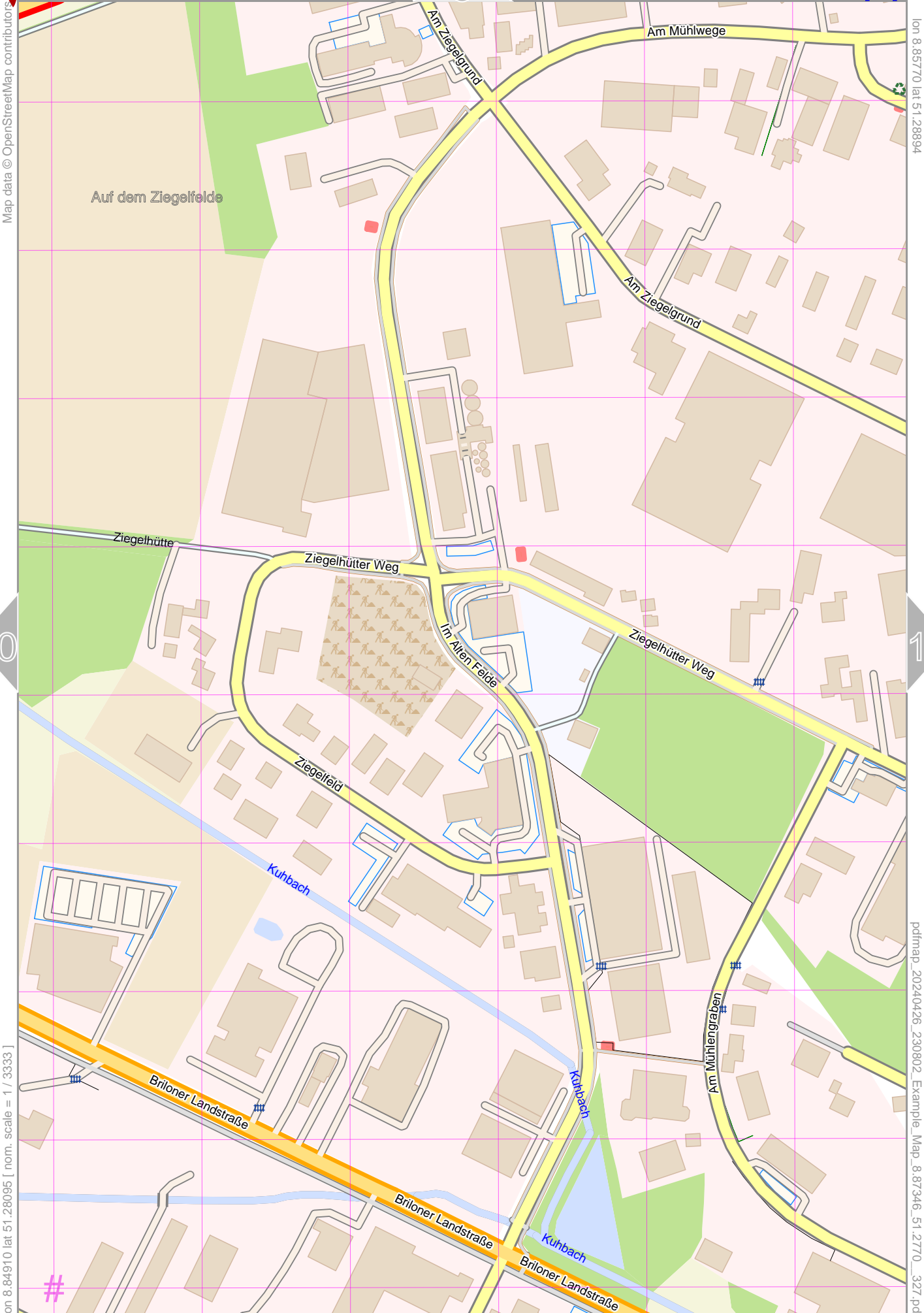
UTM: 32 U easting 489.00 km northing 5681.10 km
UTM-Grid-width = 100m



Example_Map

11

3



Map data © OpenStreetMap contributors

lon 8.85770 lat 51.28994

10

12

lon 8.84910 lat 51.28095 | nom. scale = 1 / 3333

pdfmap_20240426_230802_Example_Map_8.87346_51.2770_327.pdf

UTM: 32 U easting 489.50 km northing 5681.10 km
UTM-Grid-width = 100m

19



Map data © OpenStreetMap contributors

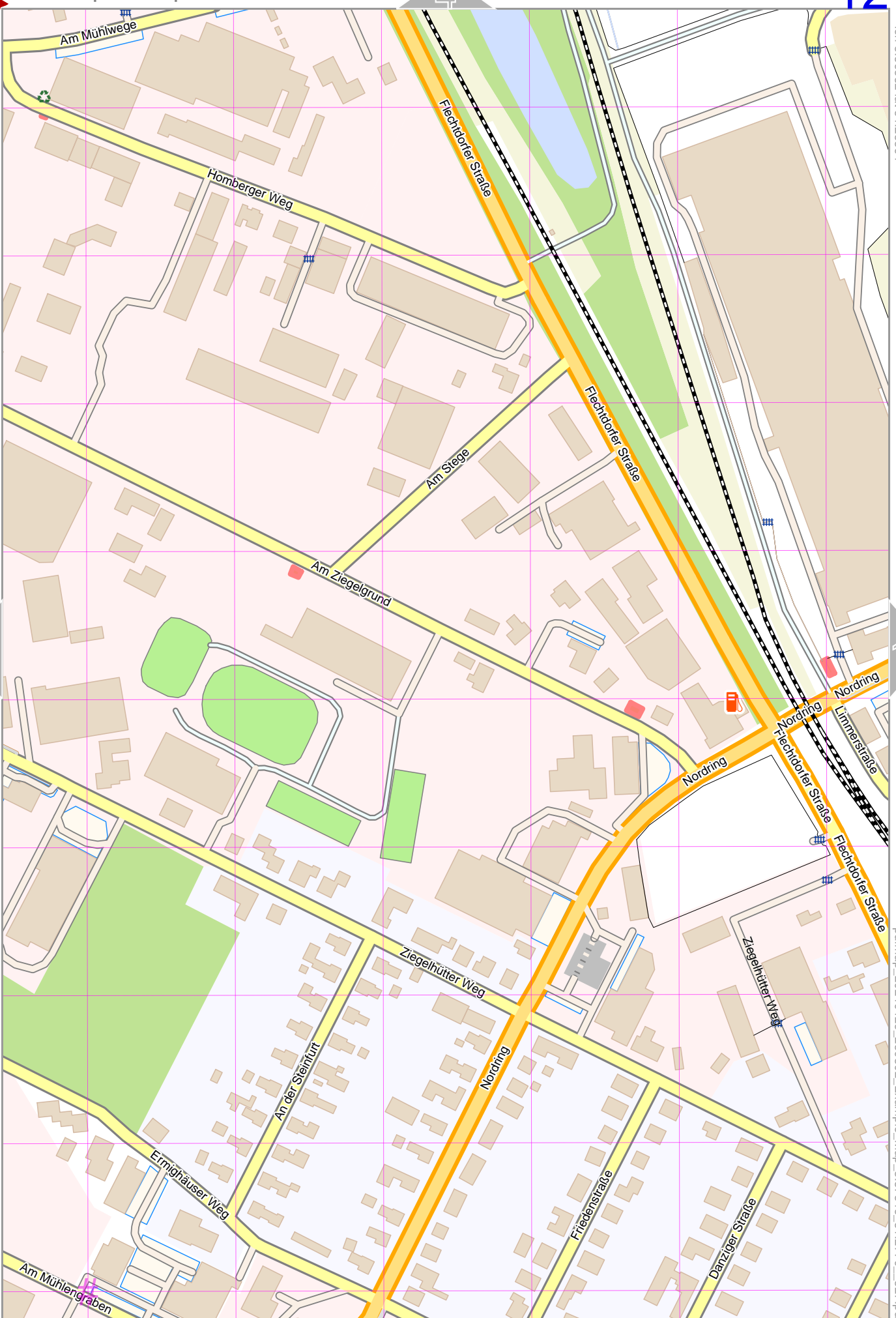
lon 8.86582 lat 51.28894

11

13

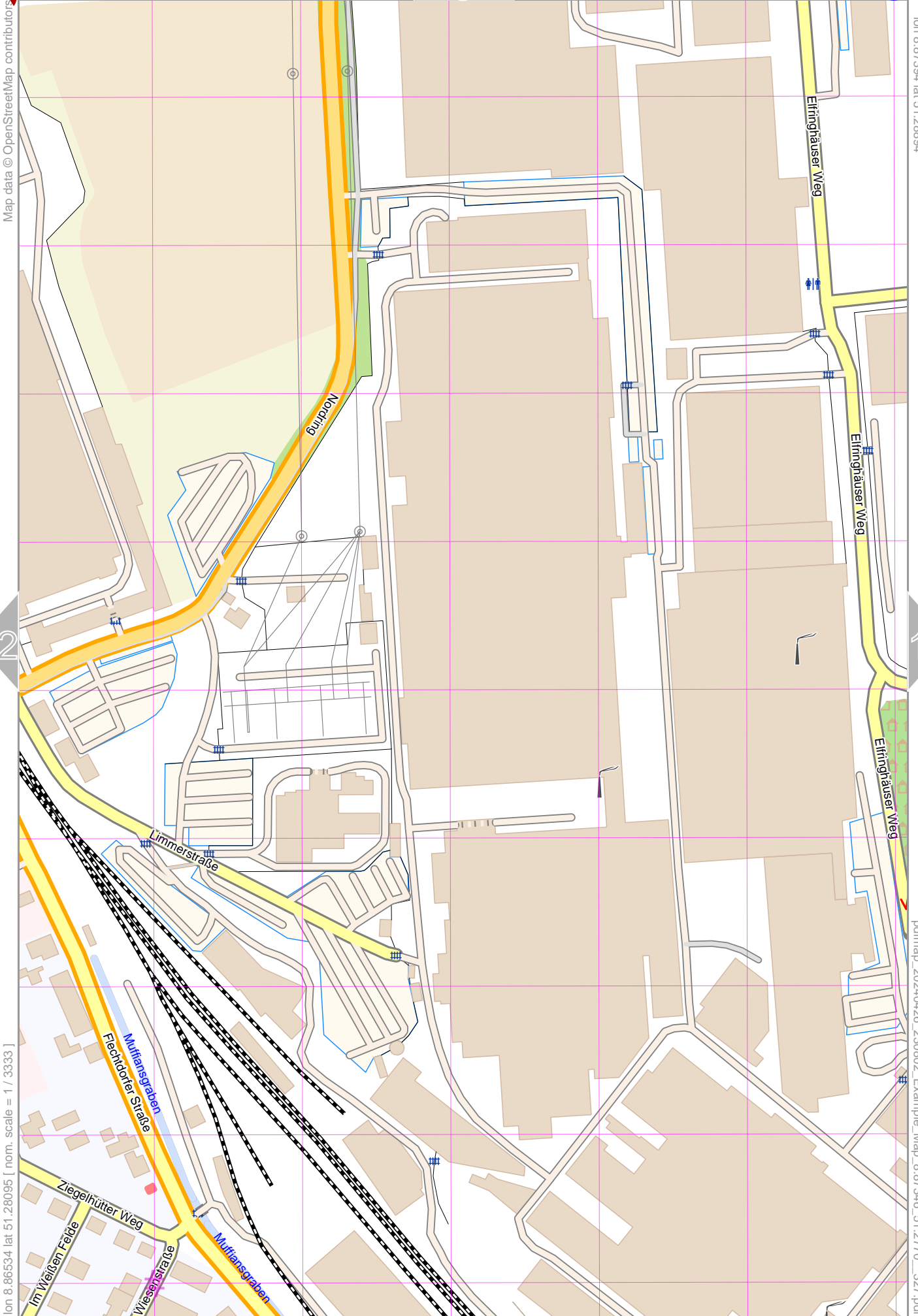
lon 8.85722 lat 51.28095 [nom. scale = 1 / 3333]

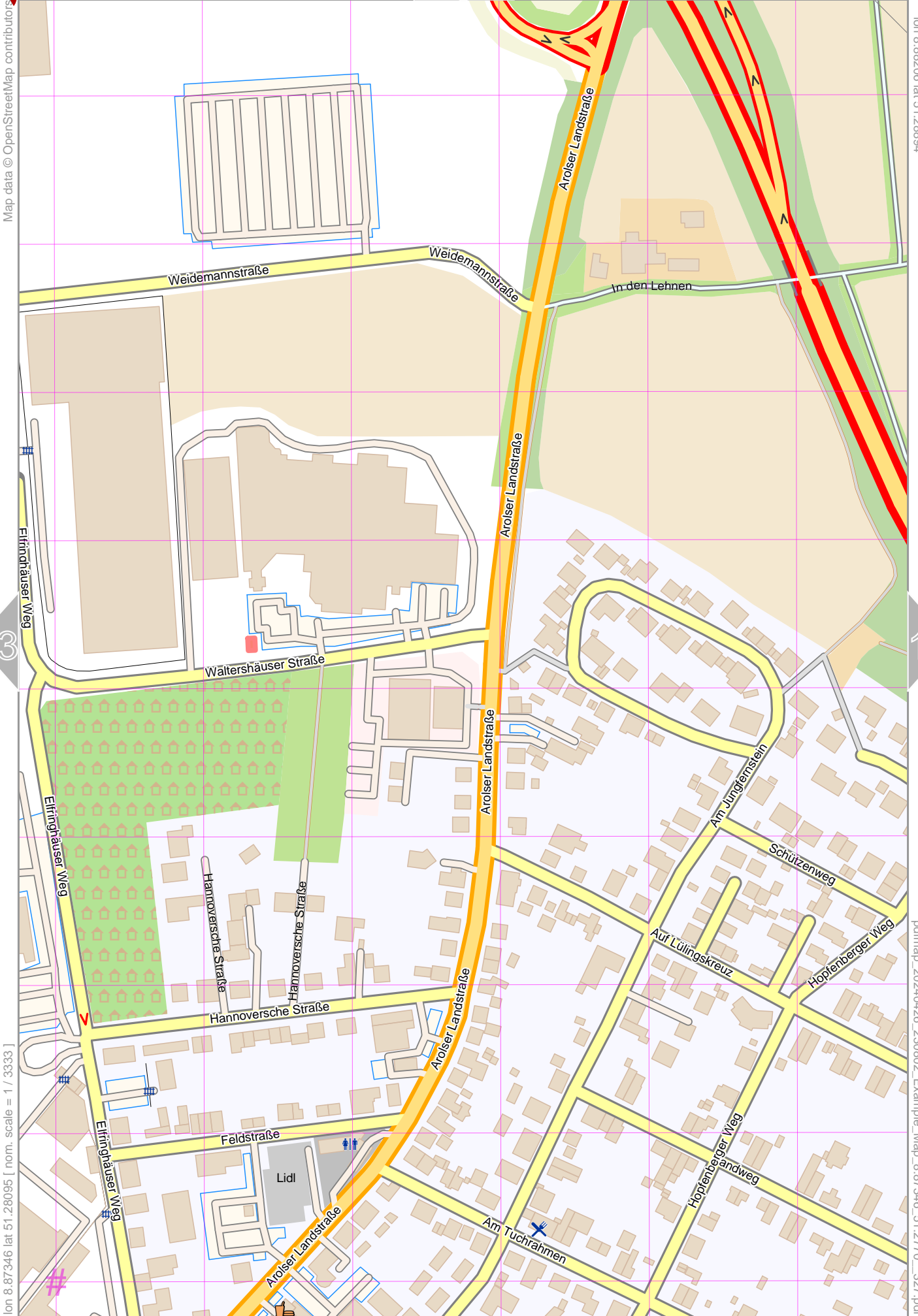
pdfmap_20240426_230802_Example_Map_8.87346_51.2770_327.pdf



UTM: 32 U easting 490.10 km northing 5681.10 km
UTM-Grid-width = 100m

20





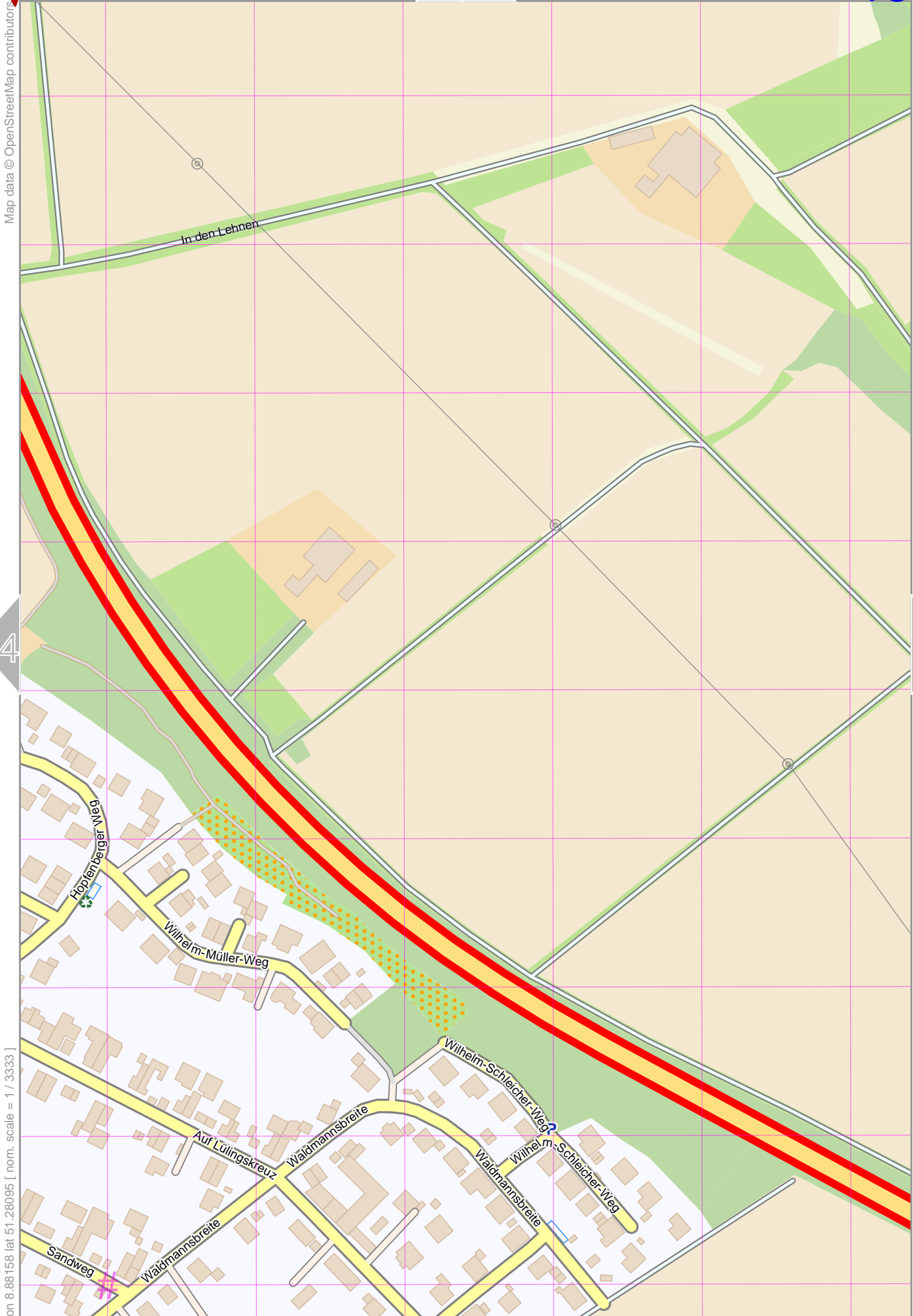
Map data © OpenStreetMap contributors

lon 8.88206 lat 51.28994

lon 8.87346 lat 51.28095 | nom. scale = 1 / 3333

pdfmap_20240426_230802_Example_Map_8.87346_51.2770_327.pdf

UTM: 32 U easting 491.20 km northing 5681.10 km
UTM-Grid-width = 100m



Map data © OpenStreetMap contributors

lon 8.89018 lat 51.28894

14

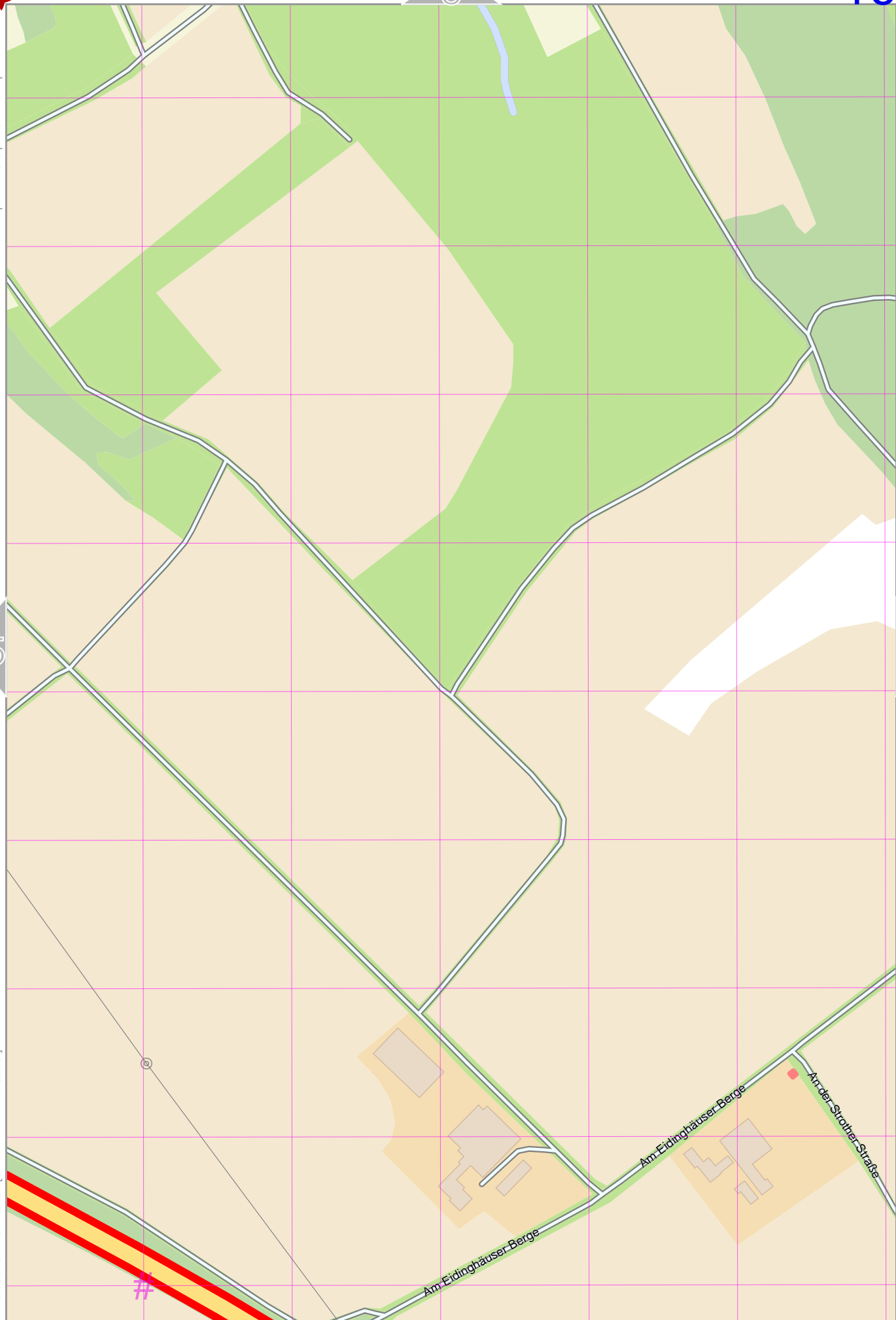
16

lon 8.88158 lat 51.28095 | nom. scale = 1 / 3333

pdfmap_20240426_230802_Example_Map_8.87346_51.2770_327.pdf

UTM: 32 U easting 491.80 km northing 5681.10 km
UTM-Grid-width = 100m

23





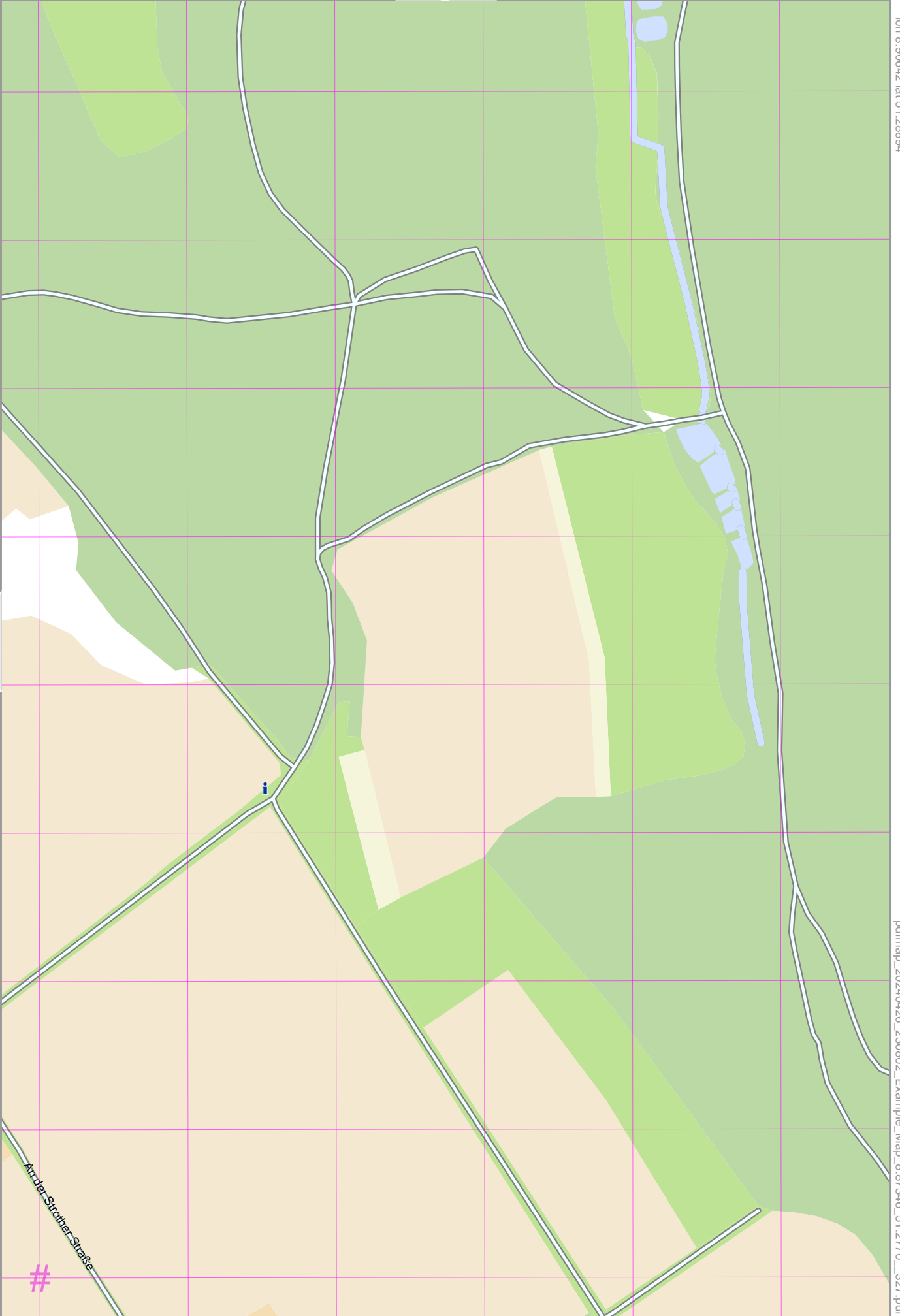
Map data © OpenStreetMap contributors

lon: 8.90642 lat: 51.28894

16

lon: 8.89782 lat: 51.28095 | nom. scale = 1 / 3333

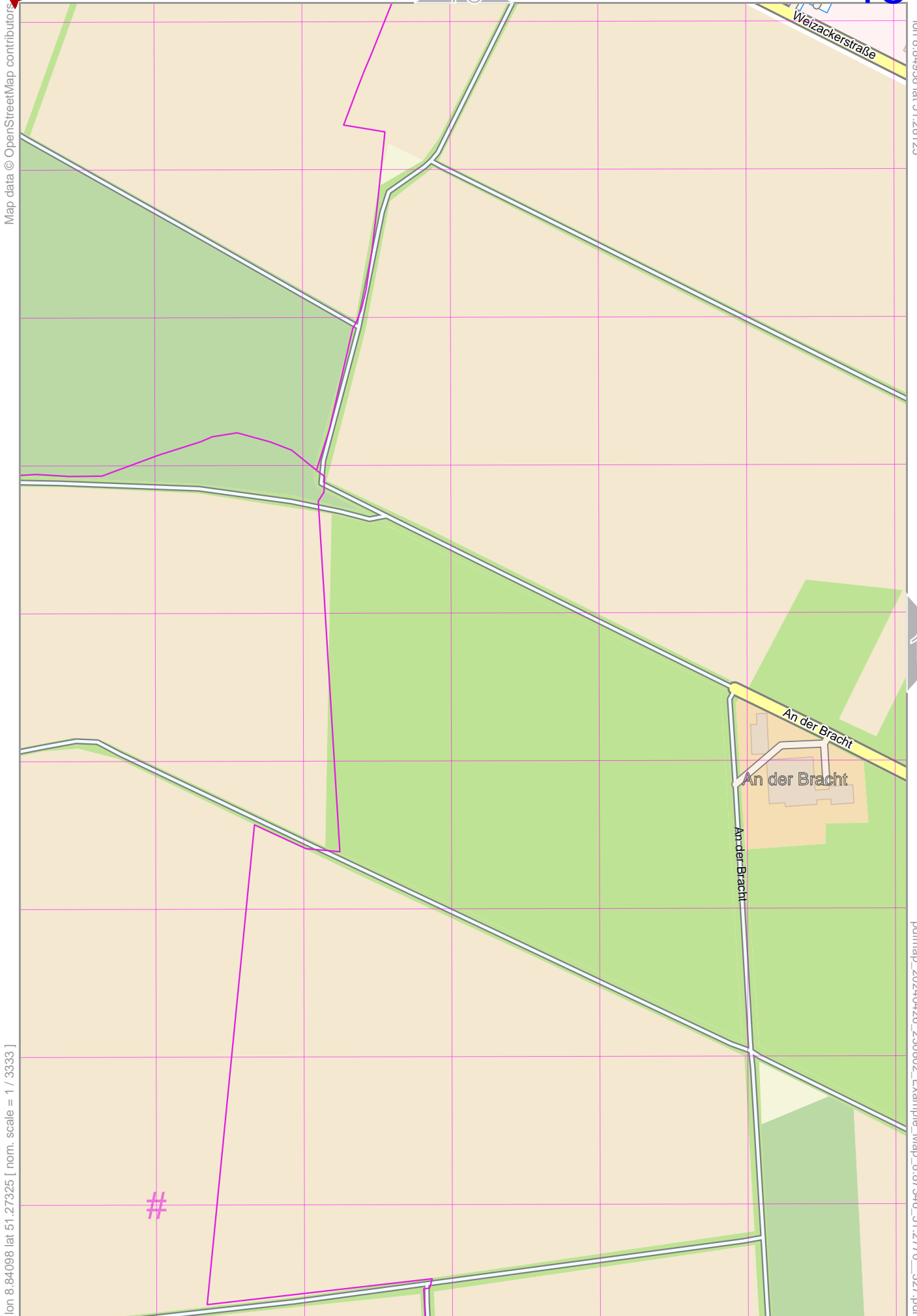
pdfmap_20240426_230802_Example_Map_8.87346_51.2770_327.pdf



#

UTM: 32 U easting 492.90 km northing 5681.10 km
UTM-Grid-width = 100m

25



lon 8.84098 lat 51.27325 [nom. scale = 1 / 3333]

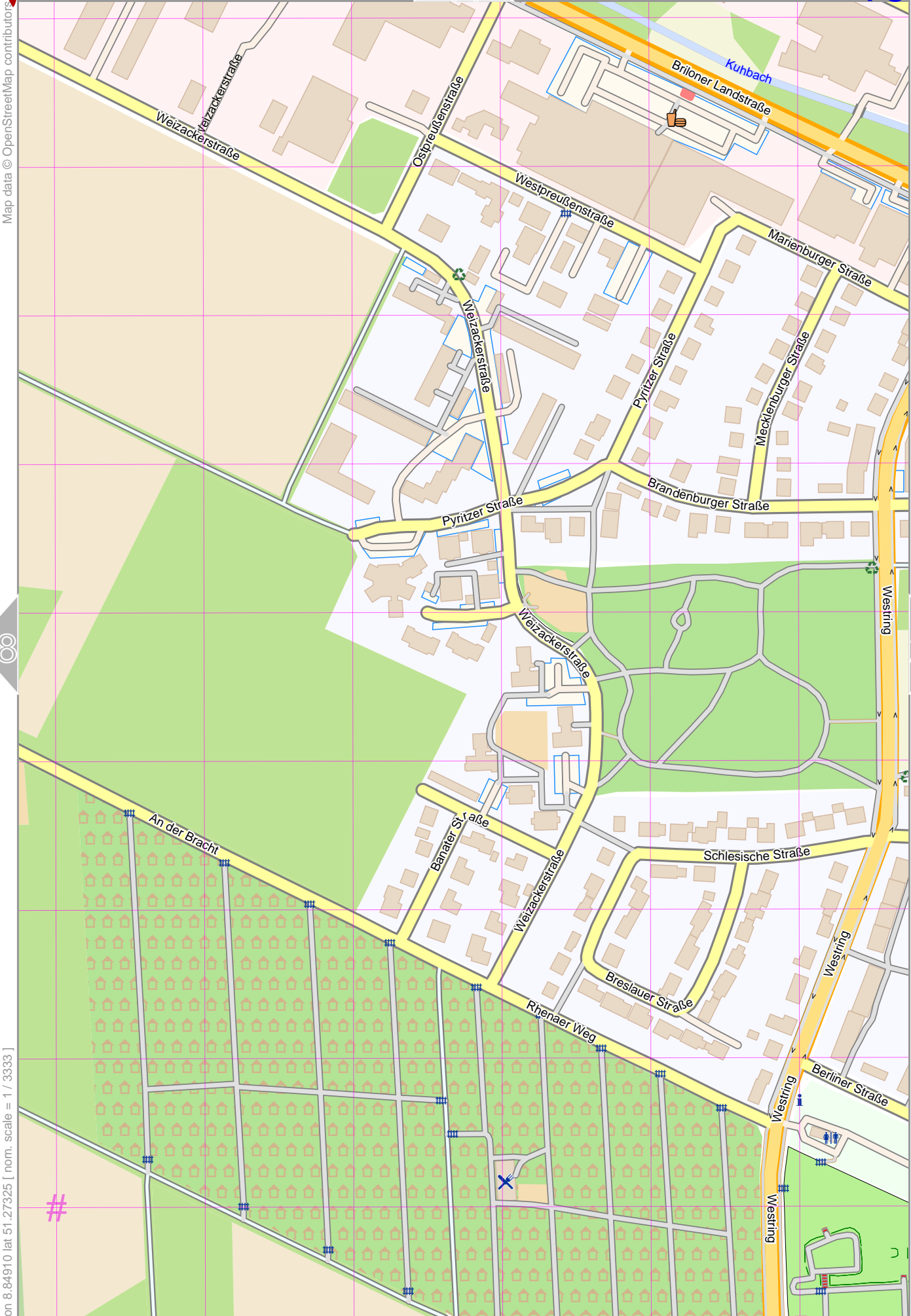
lon 8.84958 lat 51.28125

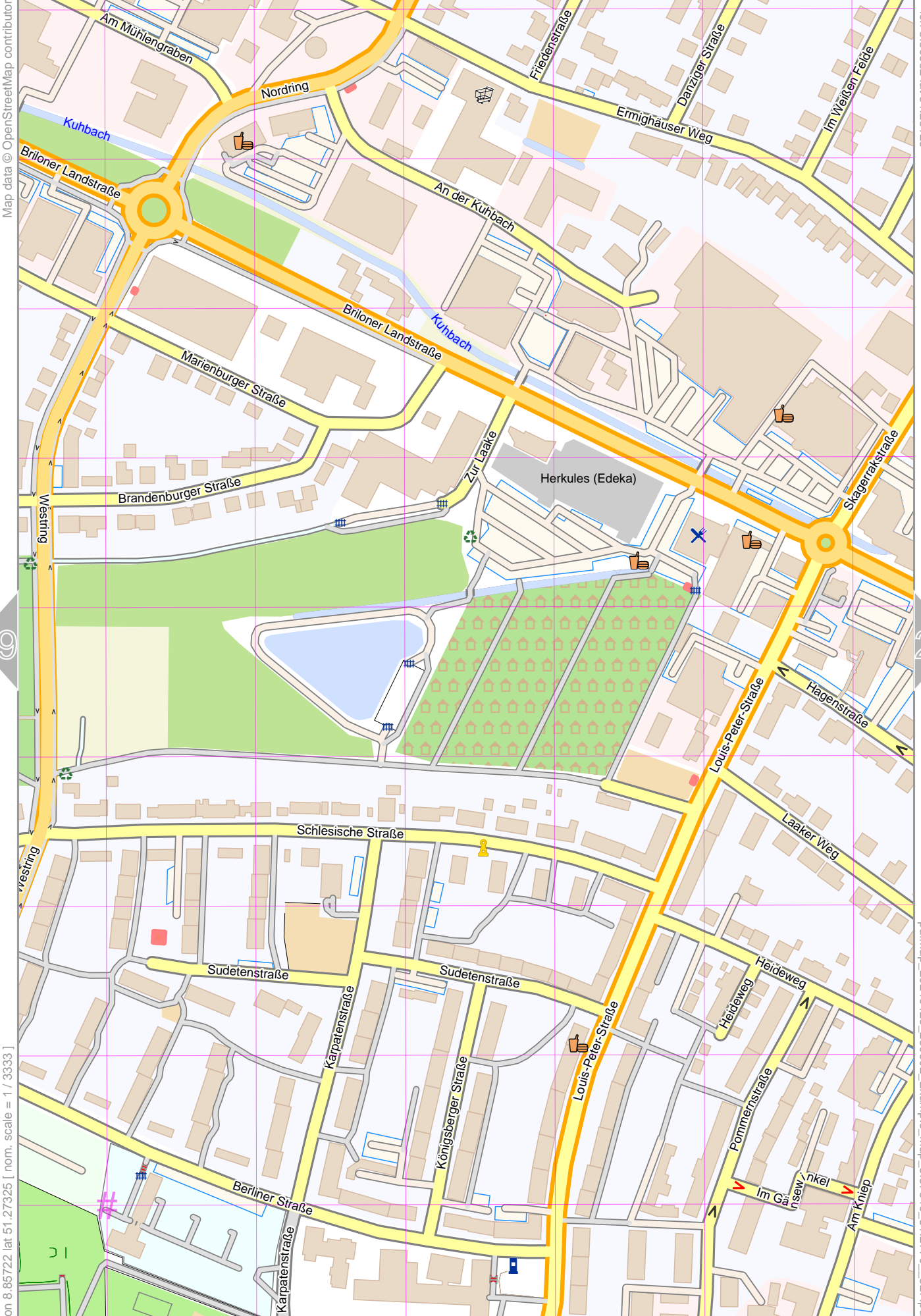

19

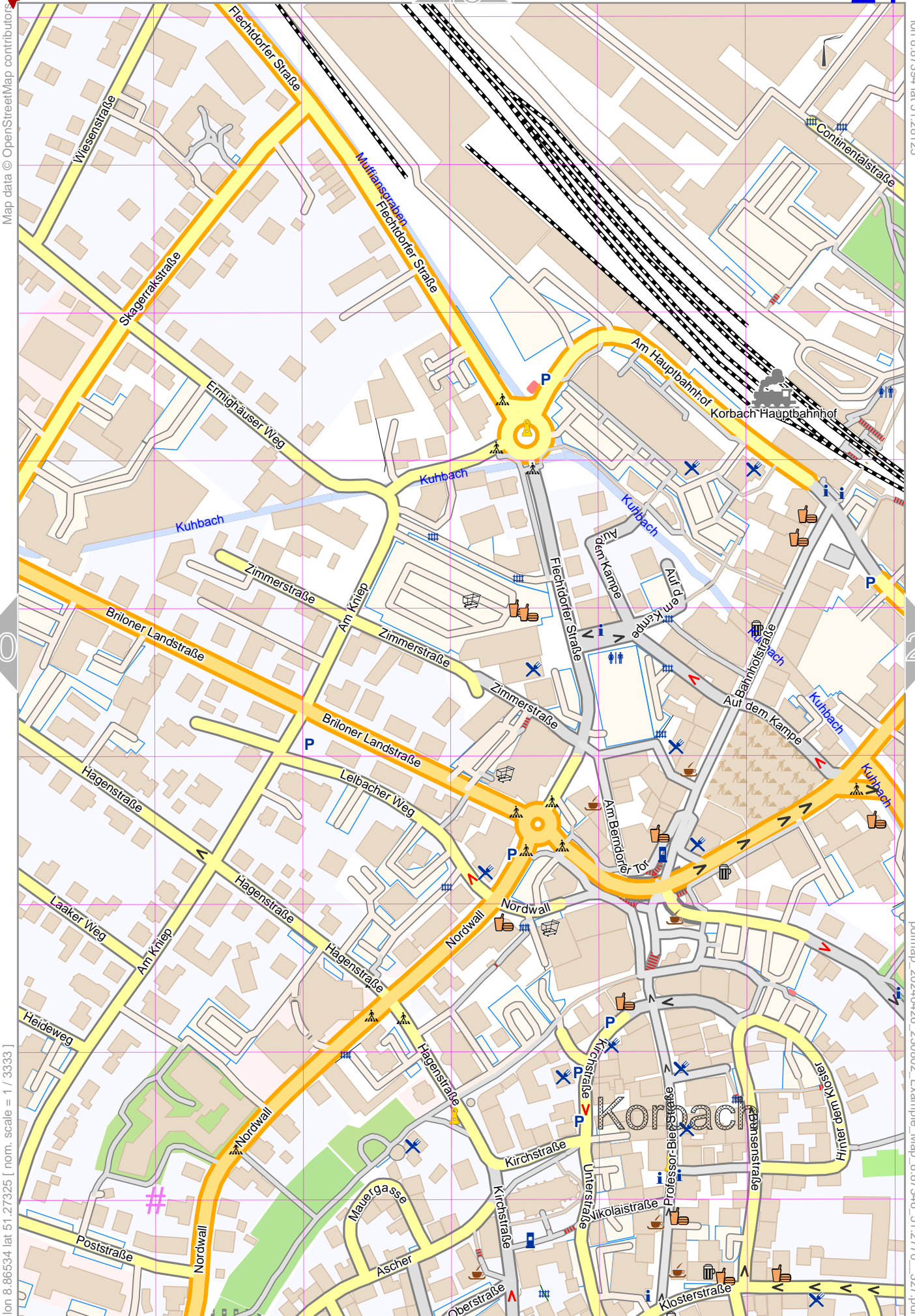
pdfmap_20240426_230802_Example_Map_8.87346_51.2770_327.pdf

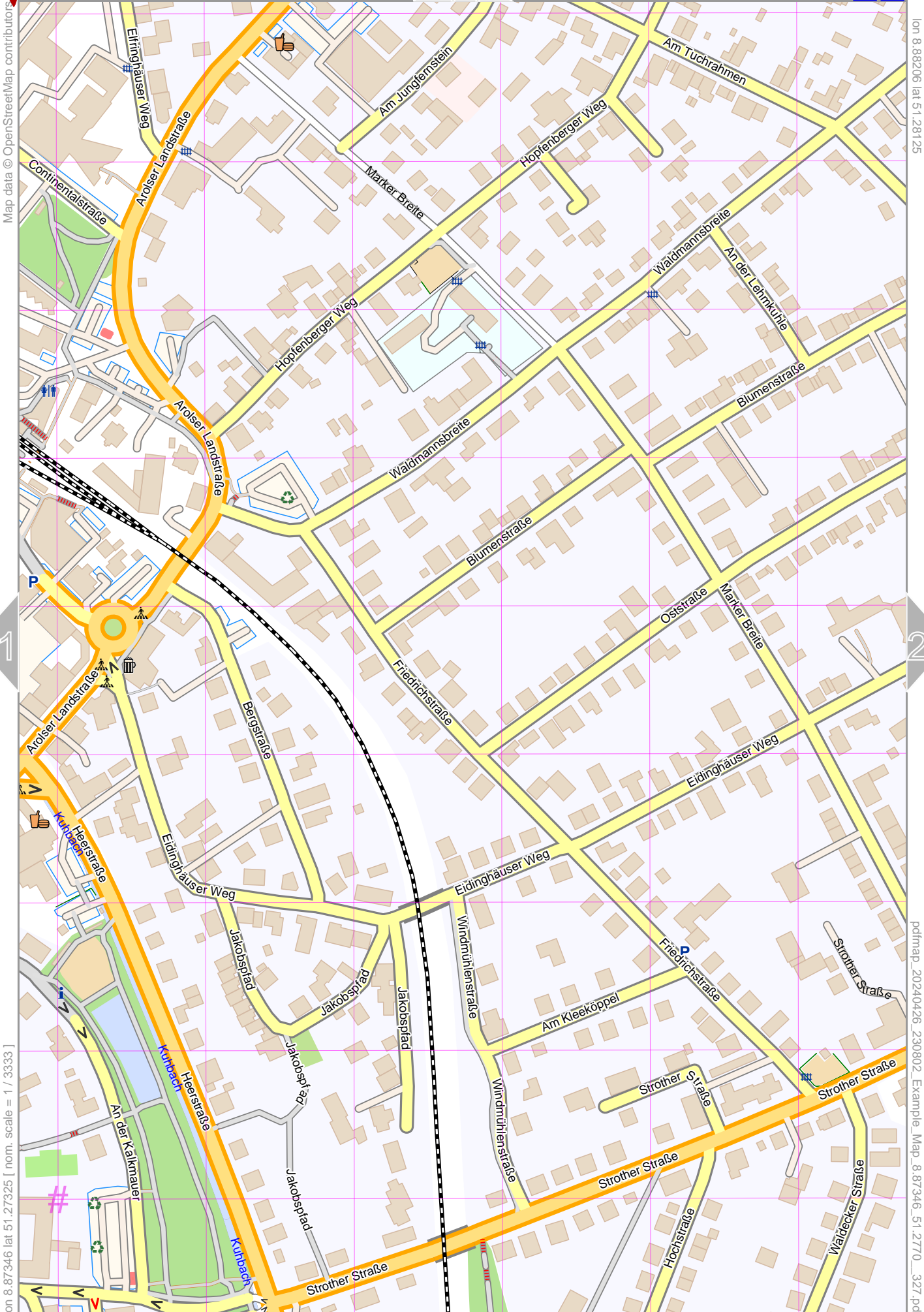
UTM: 32 U easting 489.00 km northing 5680.30 km
UTM-Grid-width = 100m

26









Map data © OpenStreetMap contributors

lon 8.88206 lat 51.28125

lon 8.87346 lat 51.27325 [nom. scale = 1 / 3333]

pdfmap_20240426_230802_Example_Map_8.87346_51.2770_327.pdf

UTM: 32 U easting 491.20 km northing 5680.30 km
UTM-Grid-width = 100m



Map data © OpenStreetMap contributors

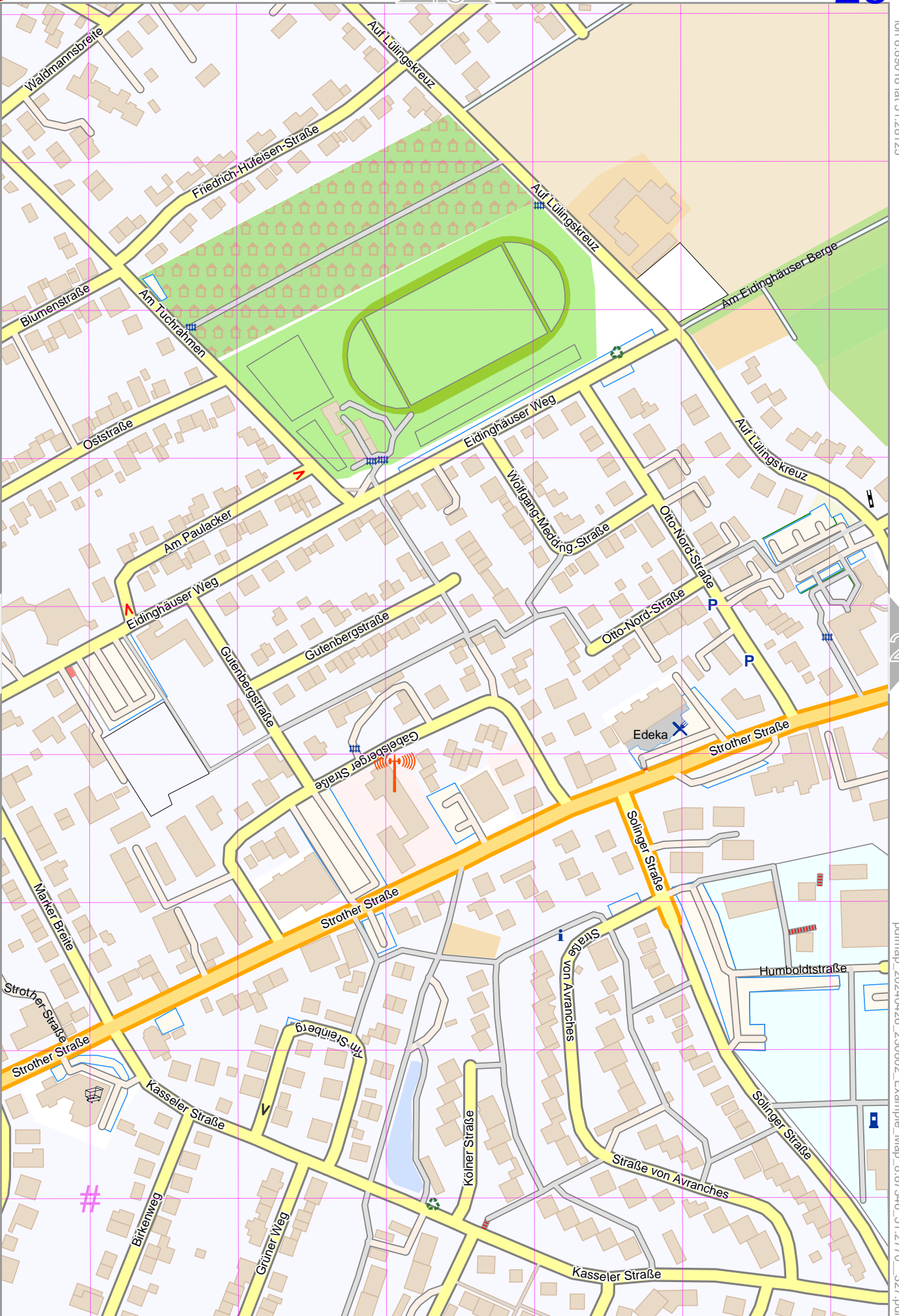
lon 8.89018 lat 51.28125

22

24

lon 8.88158 lat 51.27325 | nom. scale = 1 / 3333

pdfmap_20240426_230802_Example_Map_8.87346_51.2770_327.pdf



UTM: 32 U easting 491.80 km northing 5680.30 km
UTM-Grid-width = 100m

31



Map data © OpenStreetMap contributors

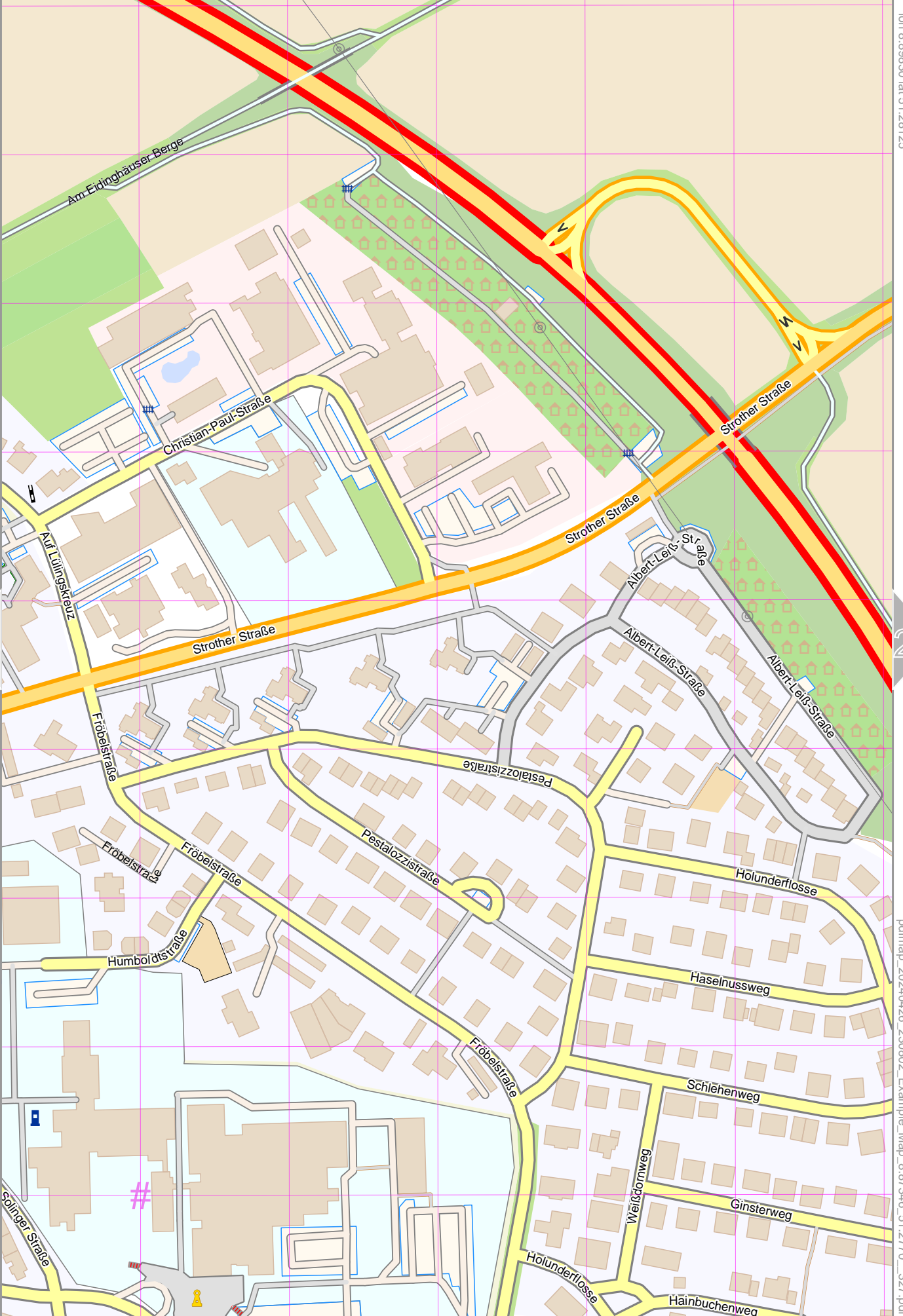
lon: 8.89830 lat: 51.28125

23

25

lon: 8.88970 lat: 51.27325 [nom. scale = 1 / 3333]

pdfmap: 2024/04/26_230802_Example_Map_8.87346_51.2770_327.pdf

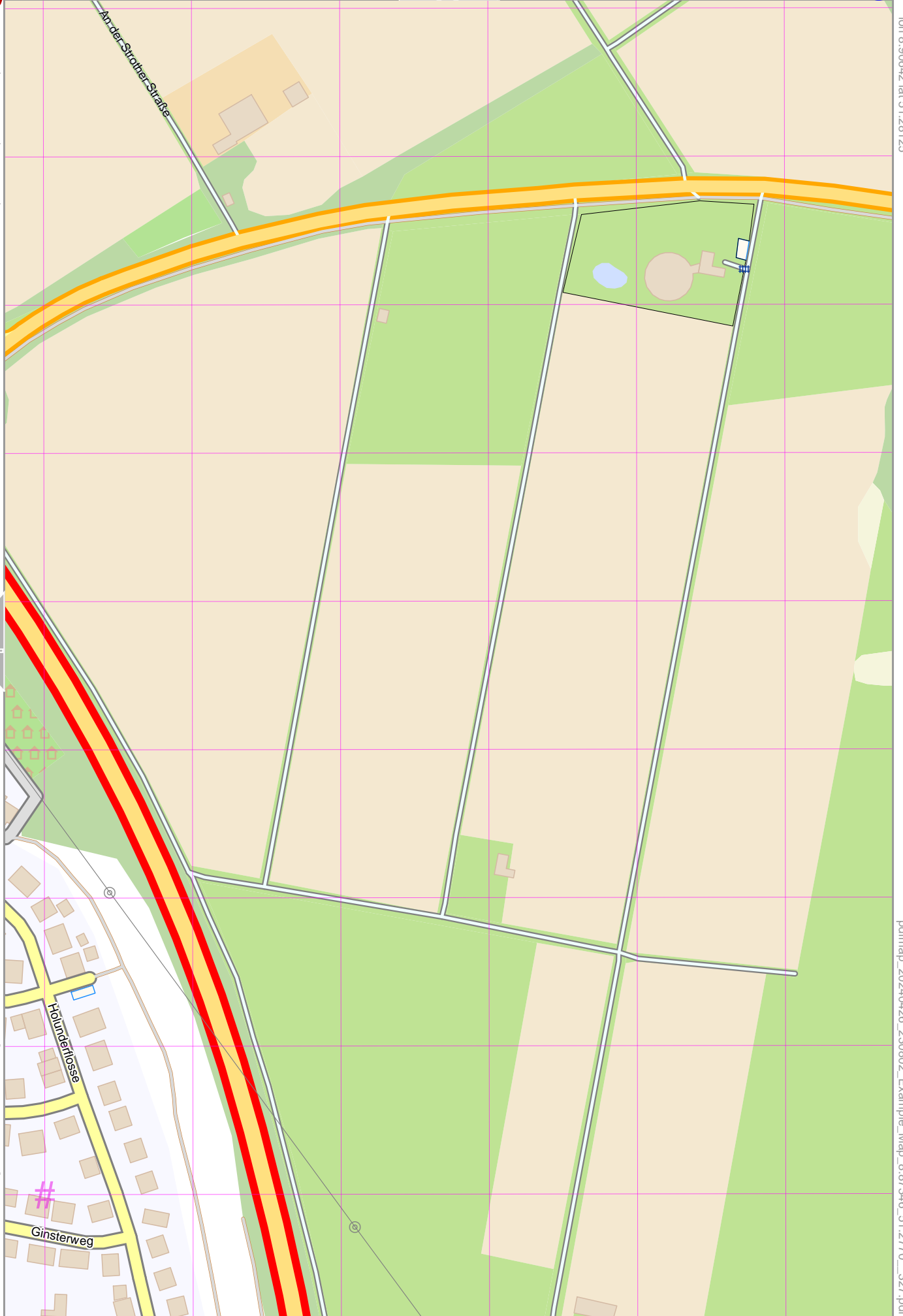


UTM: 32 U easting 492.40 km northing 5680.30 km
UTM-Grid-width = 100m



Map data © OpenStreetMap contributors

lon 8.90642 lat 51.28125



lon 8.89782 lat 51.27325 | nom. scale = 1 / 3333

pdfmap_20240426_230802_Example_Map_8.87346_51.2770_327.pdf

UTM: 32 U easting 492.90 km northing 5680.30 km
UTM-Grid-width = 100m



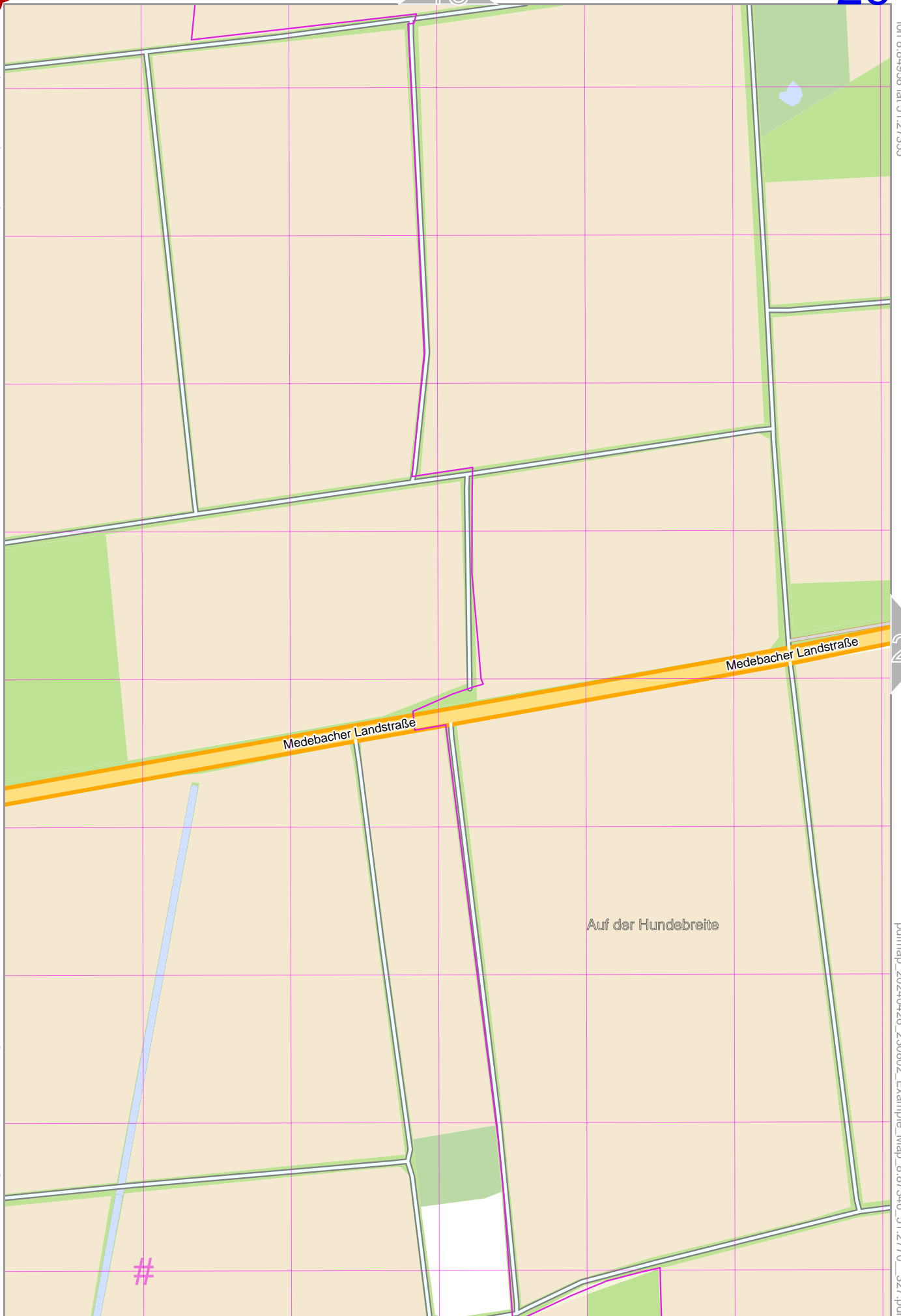
Map data © OpenStreetMap contributors

lon 8.84958 lat 51.27355

lon 8.84098 lat 51.26555 [nom. scale = 1 / 3333]

pdfmap_20240426_230802_Example_Map_8.87346_51.2770_327.pdf

UTM: 32 U easting 489.00 km northing 5679.40 km
UTM-Grid-width = 100m





Map data © OpenStreetMap contributors

lon 8.85770 lat 51.27355

26

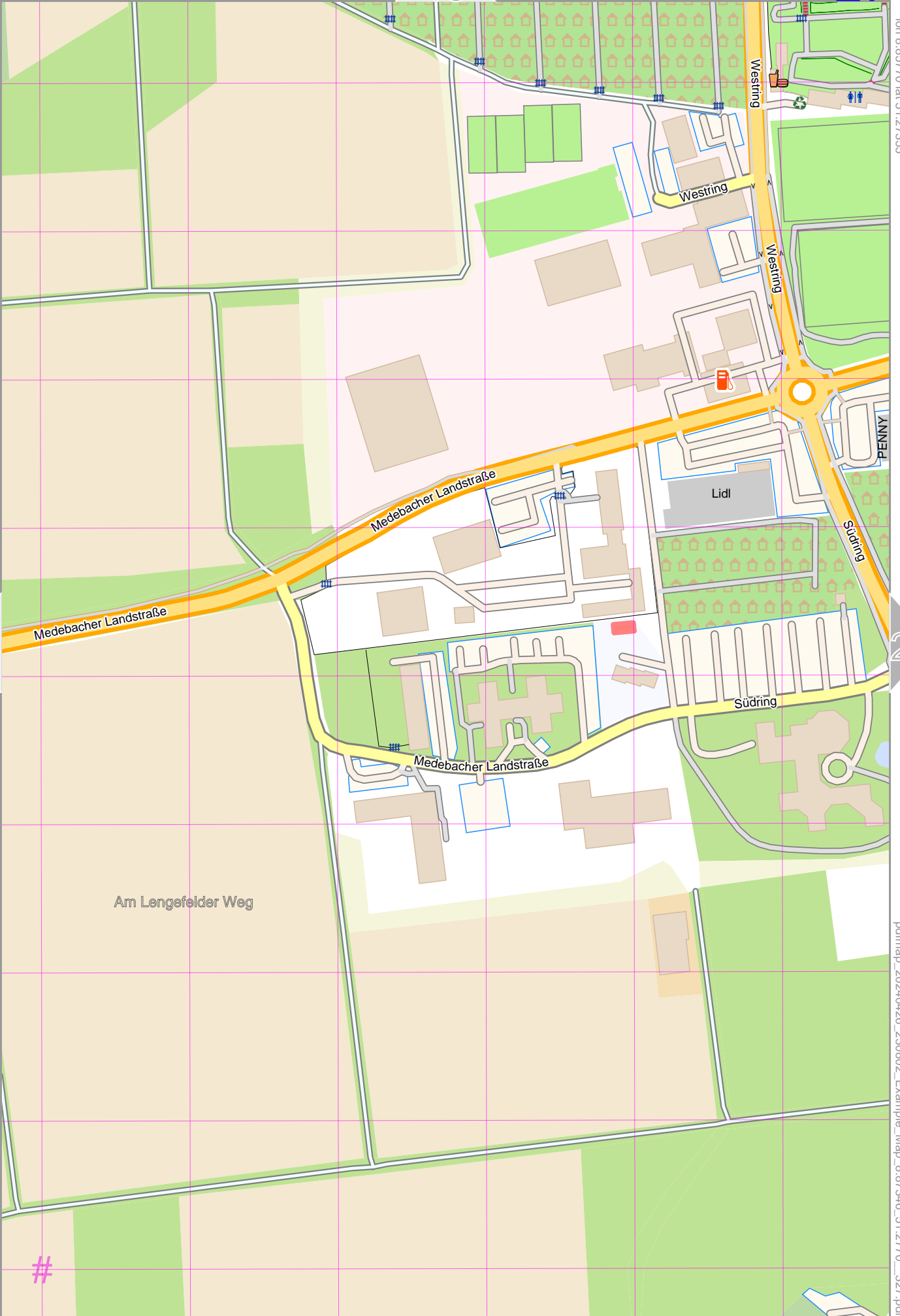
28

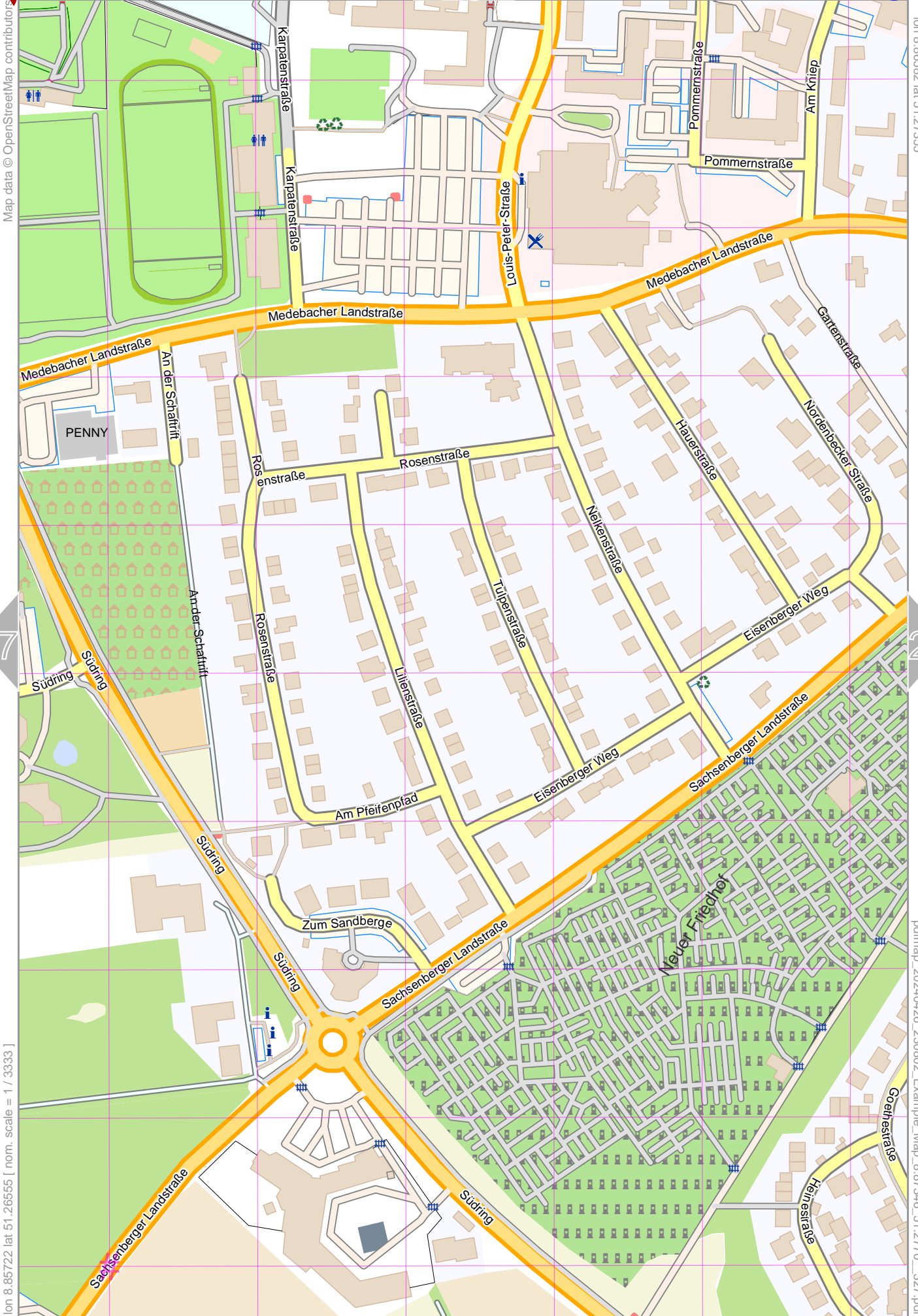
lon 8.84910 lat 51.26555 [nom. scale = 1 / 3333]

pdfmap_20240426_230802_Example_Map_8.87346_51.2770_327.pdf

UTM: 32 U easting 489.50 km northing 5679.40 km
UTM-Grid-width = 100m

35

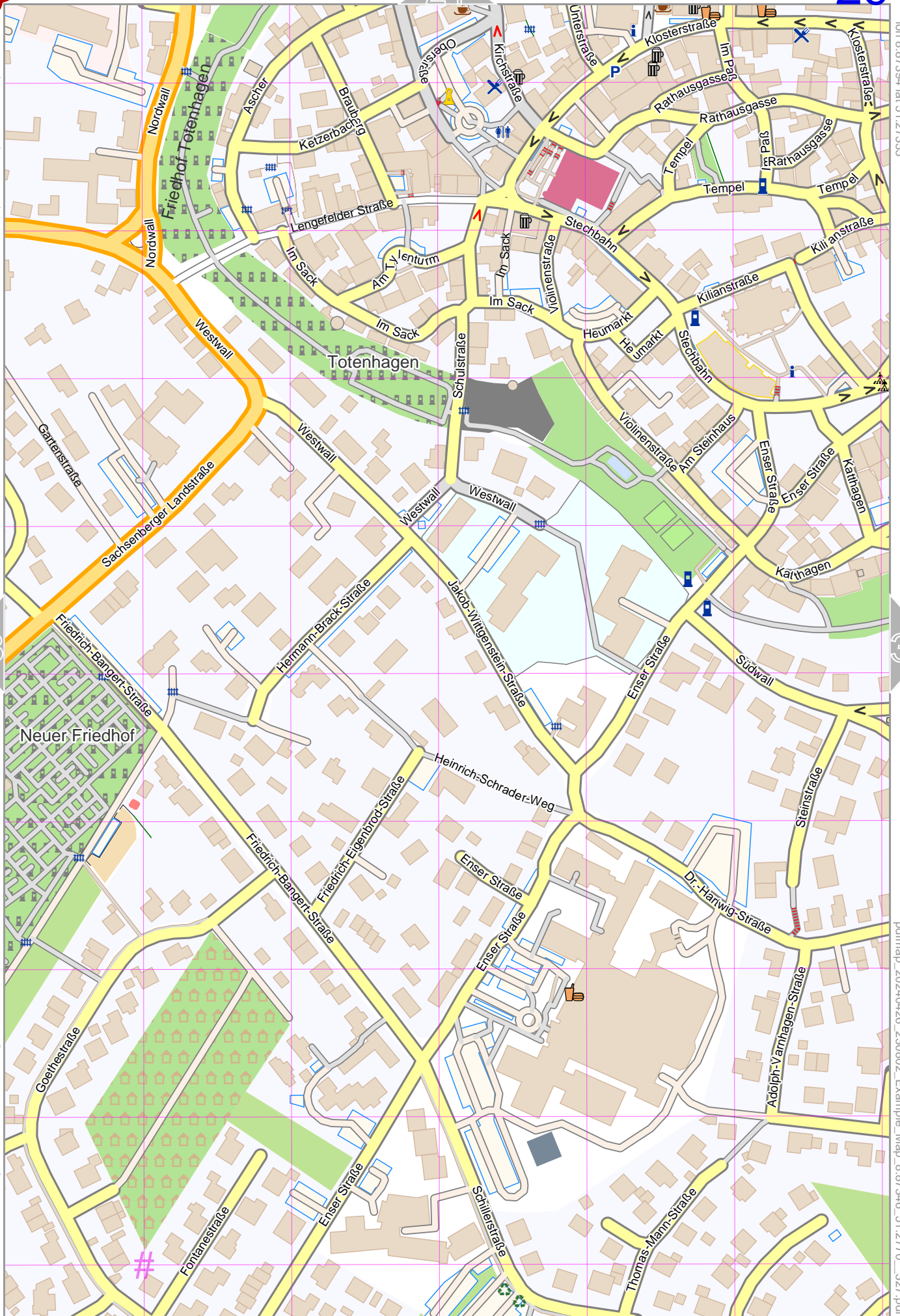






Map data © OpenStreetMap contributors

lon 8.87394 lat 51.27355



28

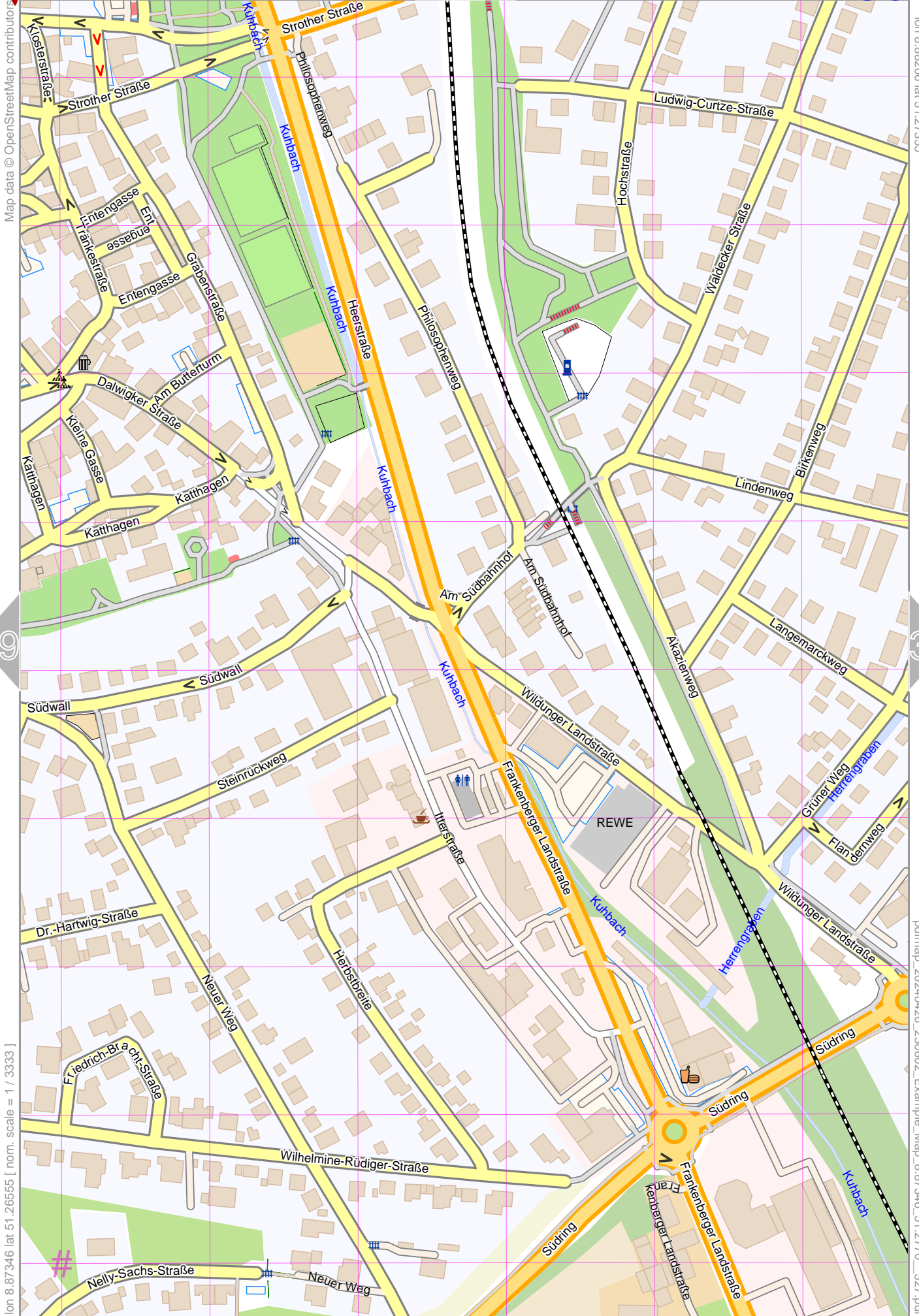
30

lon 8.86534 lat 51.26555 | nom. scale = 1 / 3333 |

pdfmap_20240426_230802_Example_Map_8.87346_51.2770_327.pdf

UTM: 32 U easting 490.70 km northing 5679.40 km
UTM-Grid-width = 100m

37



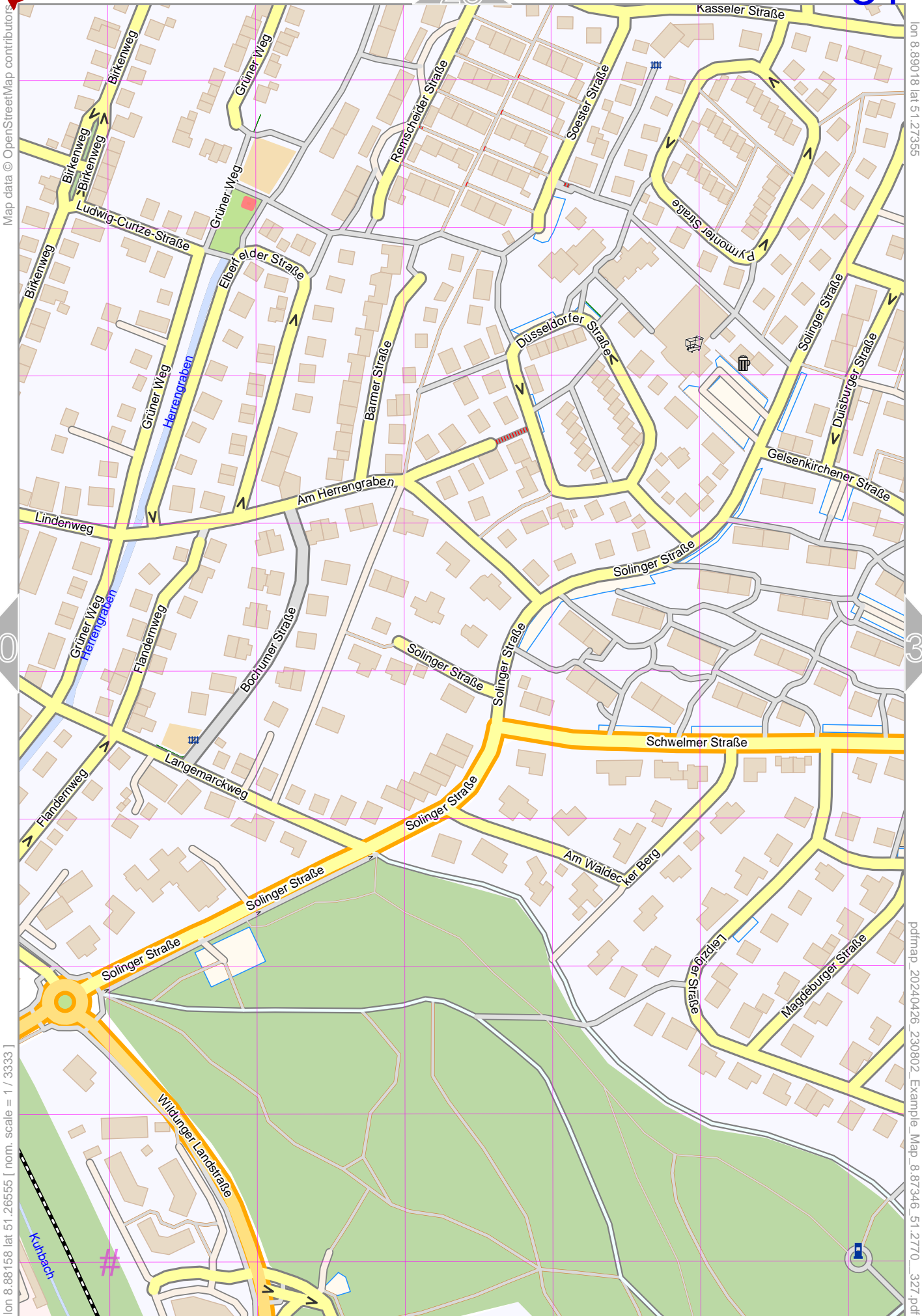
Map data © OpenStreetMap contributors

lon 8.88206 lat 51.27355

lon 8.87346 lat 51.26555 [nom. scale = 1 / 3333]

pdfmap_20240426_230802_Example_Map_8.87346_51.2770_327.pdf

UTM: 32 U easting 491.20 km northing 5679.40 km
UTM-Grid-width = 100m

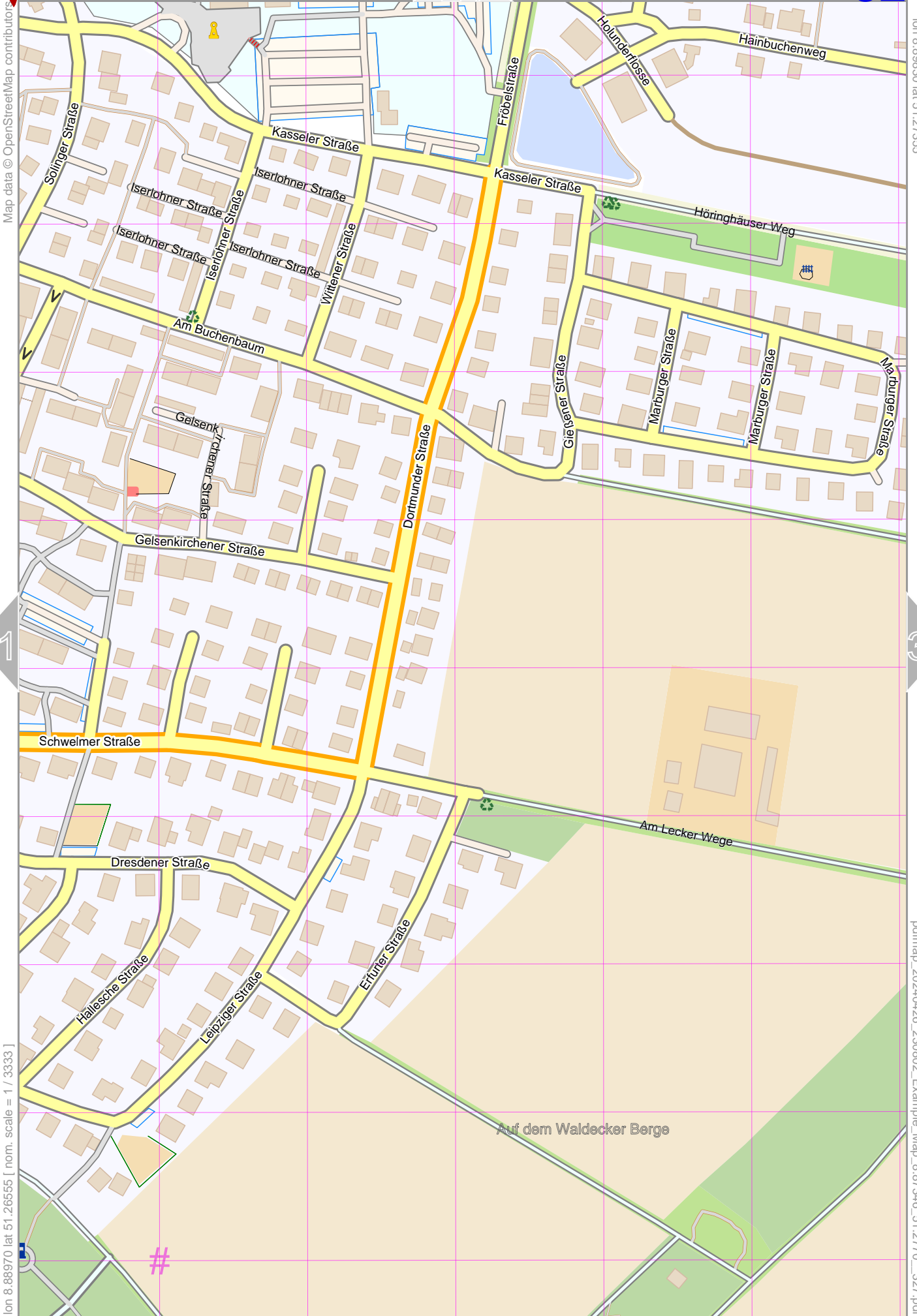


lon 8.88158 lat 51.26555 [nom. scale = 1 / 3333]

lon 8.89018 lat 51.27355

pdfmap_20240426_230802_Example_Map_8.87346_51.2770_327.pdf

UTM: 32 U easting 491.80 km northing 5679.40 km
UTM-Grid-width = 100m



Map data © OpenStreetMap contributors

lon 8.89830 lat 51.27355

31

33

lon 8.88970 lat 51.26555 | nom. scale = 1 / 3333

pdfmap_20240426_230802_Example_Map_8.87346_51.2770_327.pdf

UTM: 32 U easting 492.40 km northing 5679.40 km
UTM-Grid-width = 100m

40





Map data © OpenStreetMap contributors

lon 8.84958 lat 51.26585

lon 8.84098 lat 51.25785 | nom. scale = 1 / 3333

pdfmap_20240426_230802_Example_Map_8.87346_51.2770_327.pdf





Map data © OpenStreetMap contributors

lon 8.85770 lat 51.26585

34

36

lon 8.84910 lat 51.25785 | nom. scale = 1 / 3333

pdfmap_20240426_230802_Example_Map_8.87346_51.2770_327.pdf

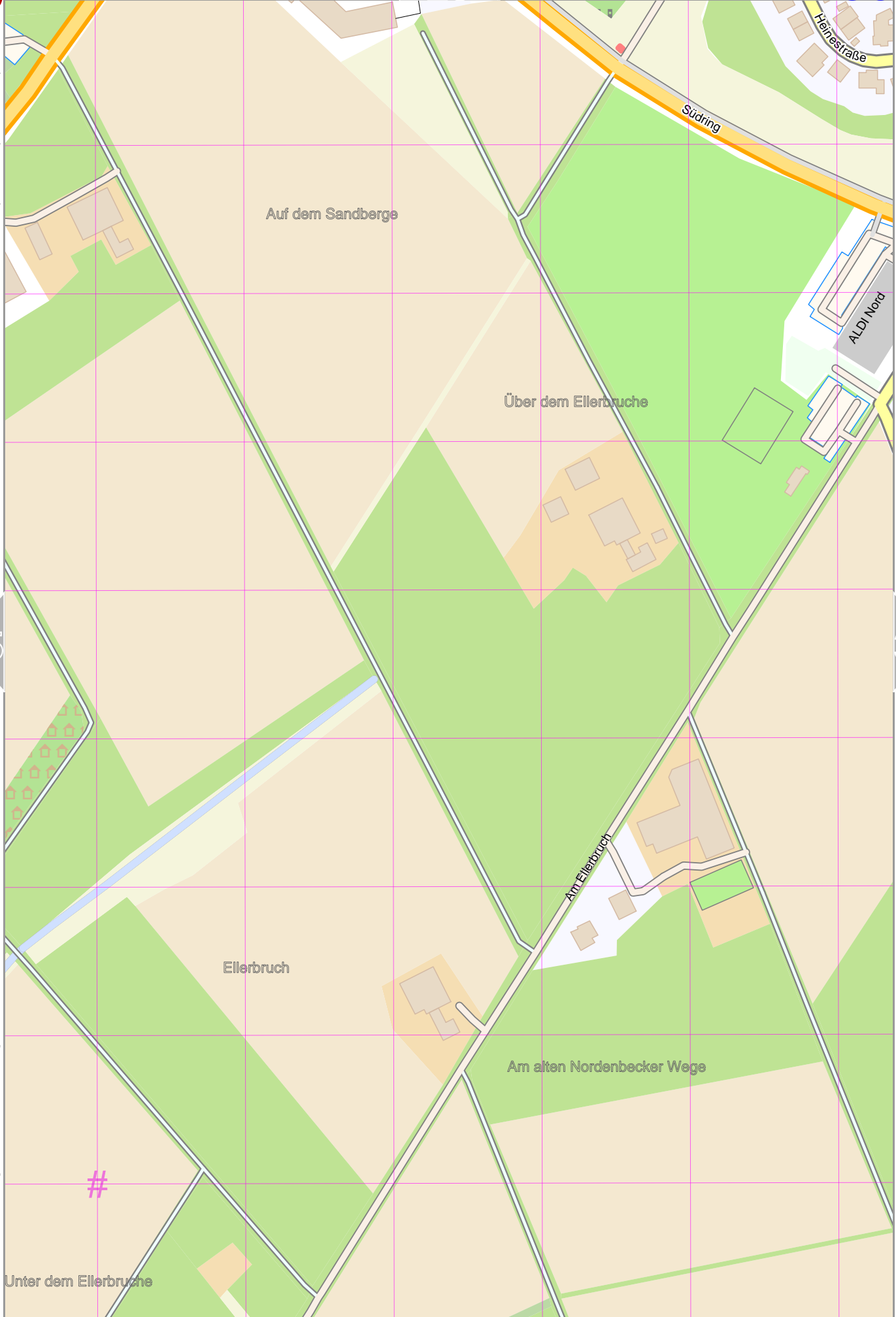


UTM: 32 U easting 489.50 km northing 5678.60 km
UTM-Grid-width = 100m



Map data © OpenStreetMap contributors

lon 8.86582 lat 51.26585



35

37

lon 8.85722 lat 51.25785 | nom. scale = 1 / 3333

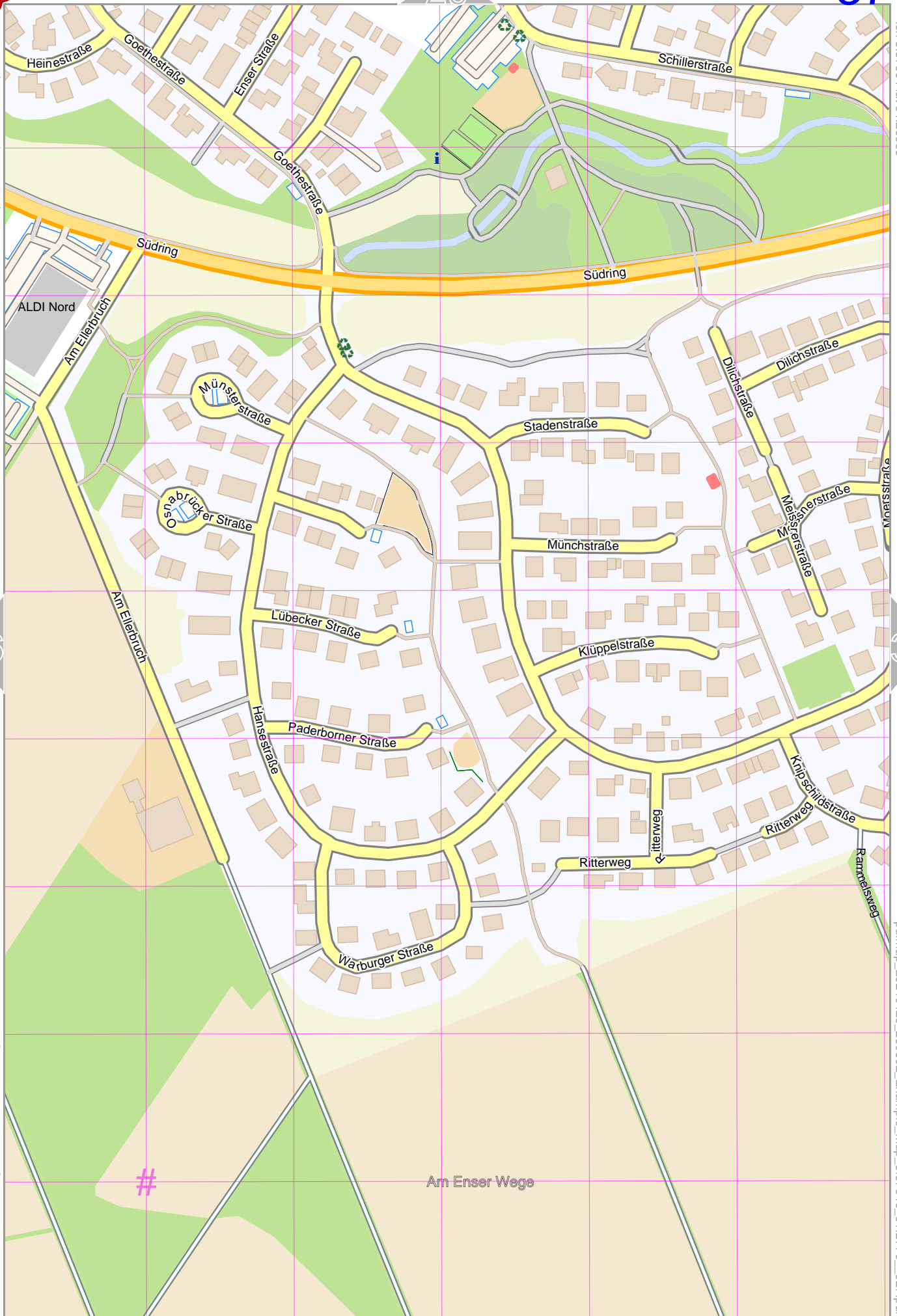
pdfmap_20240426_230802_Example_Map_8.87346_51.2770_327.pdf

UTM: 32 U easting 490.10 km northing 5678.60 km
UTM-Grid-width = 100m



Map data © OpenStreetMap contributors

lon 8.87394 lat 51.26585



36

38

lon 8.86534 lat 51.25785 | nom. scale = 1 / 3333

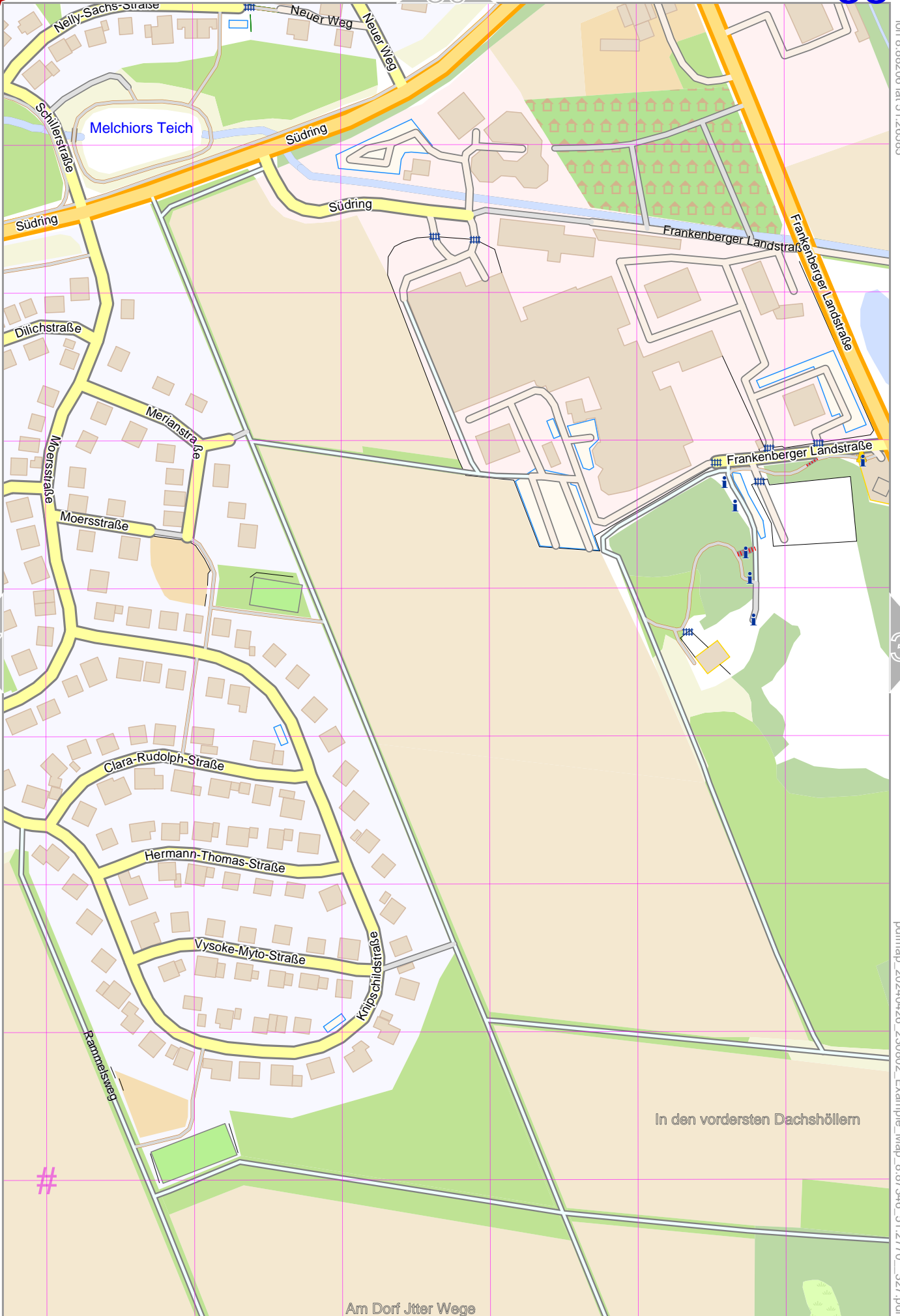
pdfmap_20240426_230802_Example_Map_8.87346_51.2770_327.pdf

UTM: 32 U easting 490.70 km northing 5678.60 km
UTM-Grid-width = 100m



Map data © OpenStreetMap contributors

lon 8.88206 lat 51.26585



37

39

lon 8.87346 lat 51.25785 | nom. scale = 1 / 3333

pdfmap_20240426_230802_Example_Map_8.87346_51.2770_327.pdf

UTM: 32 U easting 491.20 km northing 5678.60 km
UTM-Grid-width = 100m

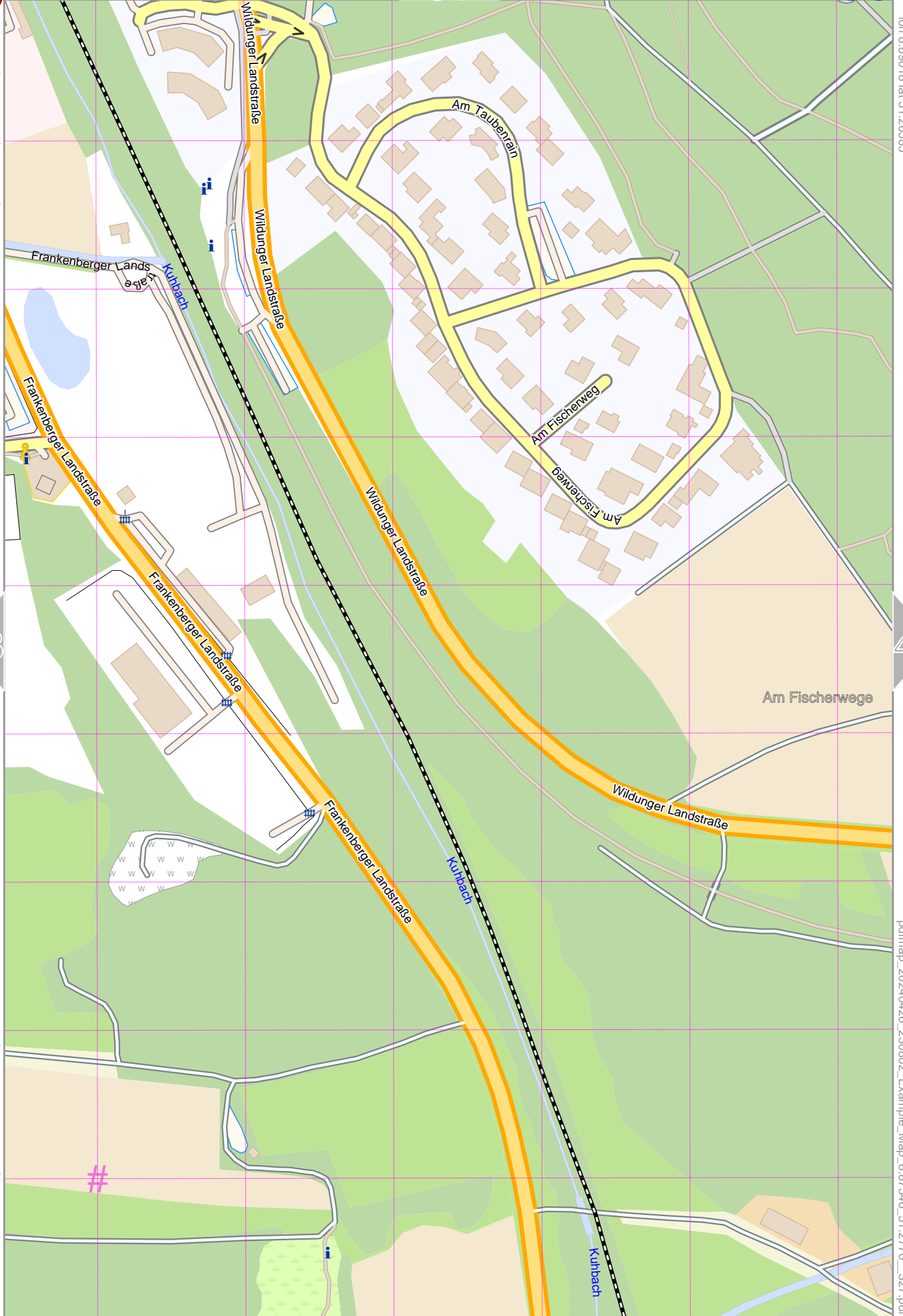
Am Dorf Jtter Wege

In den vordersten Dachshöllern



Map data © OpenStreetMap contributors

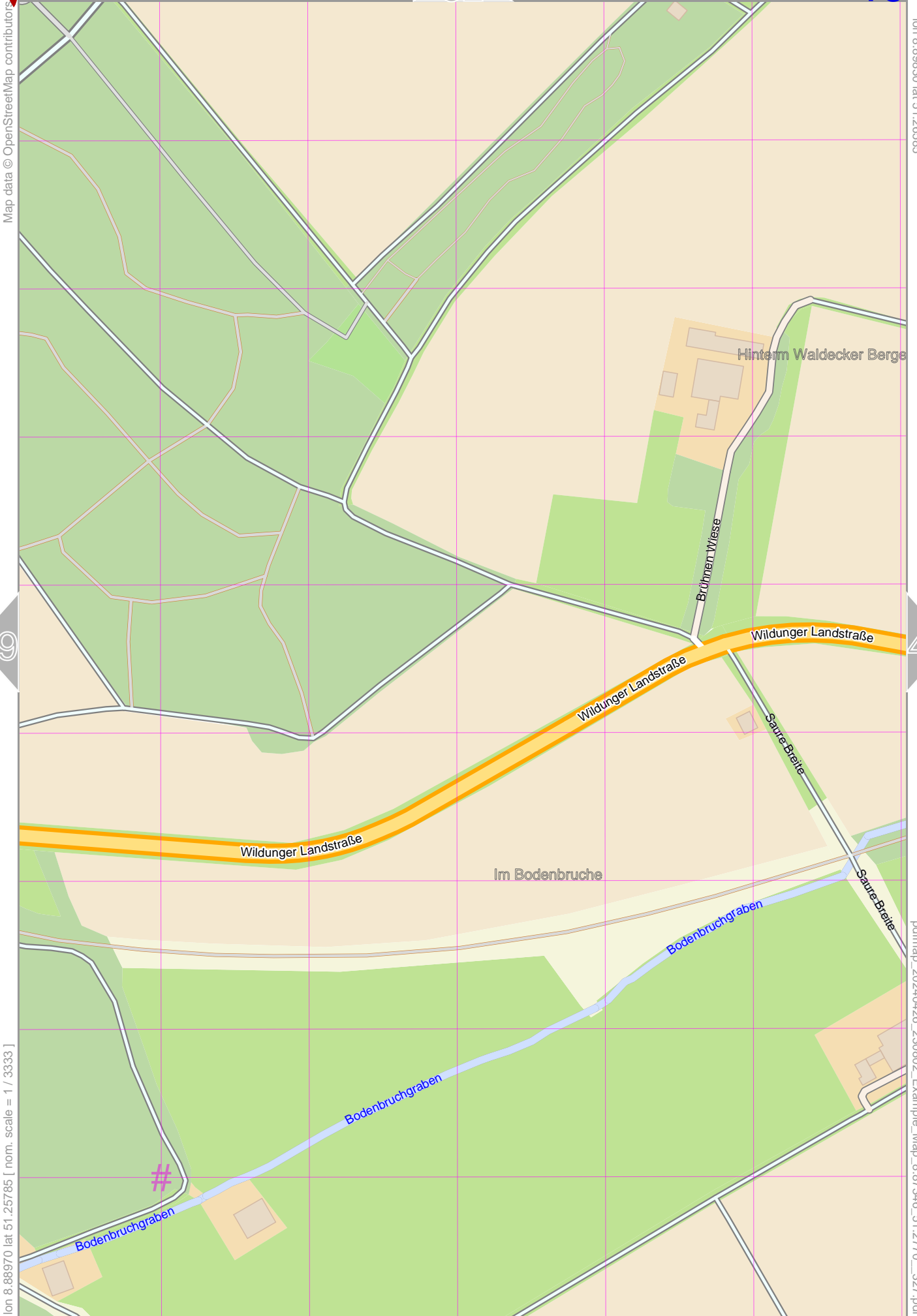
lon 8.89018 lat 51.26585



lon 8.88158 lat 51.25785 | nom. scale = 1 / 3333

pdfmap_20240426_230802_Example_Map_8.87346_51.2770_327.pdf

UTM: 32 U easting 491.80 km northing 5678.60 km
UTM-Grid-width = 100m



lon 8.88970 lat 51.25785 | nom. scale = 1 / 3333

lon 8.89830 lat 51.26585

pdfmap_20240426_230802_Example_Map_8.87346_51.2770_327.pdf

