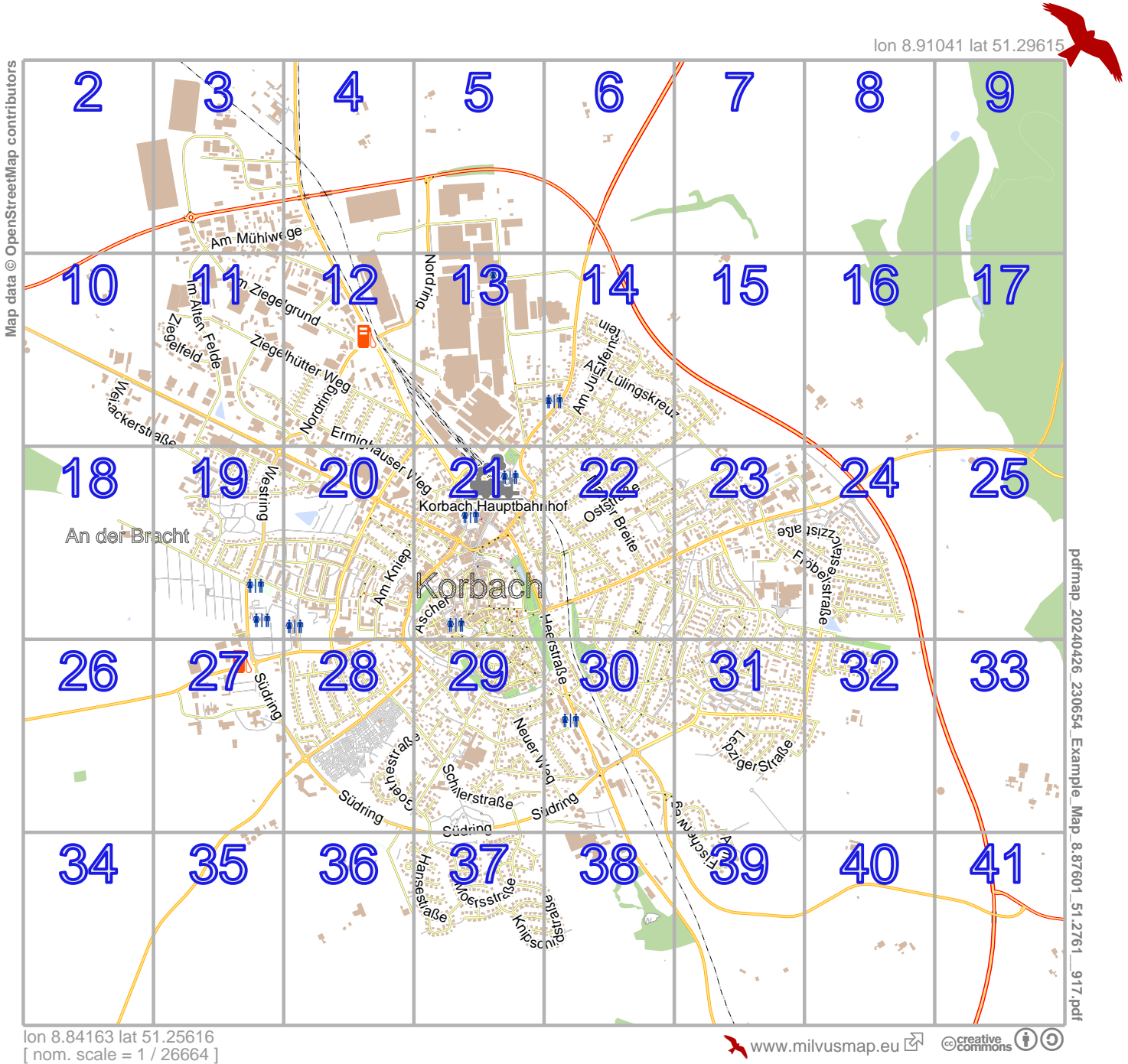


Example_Map





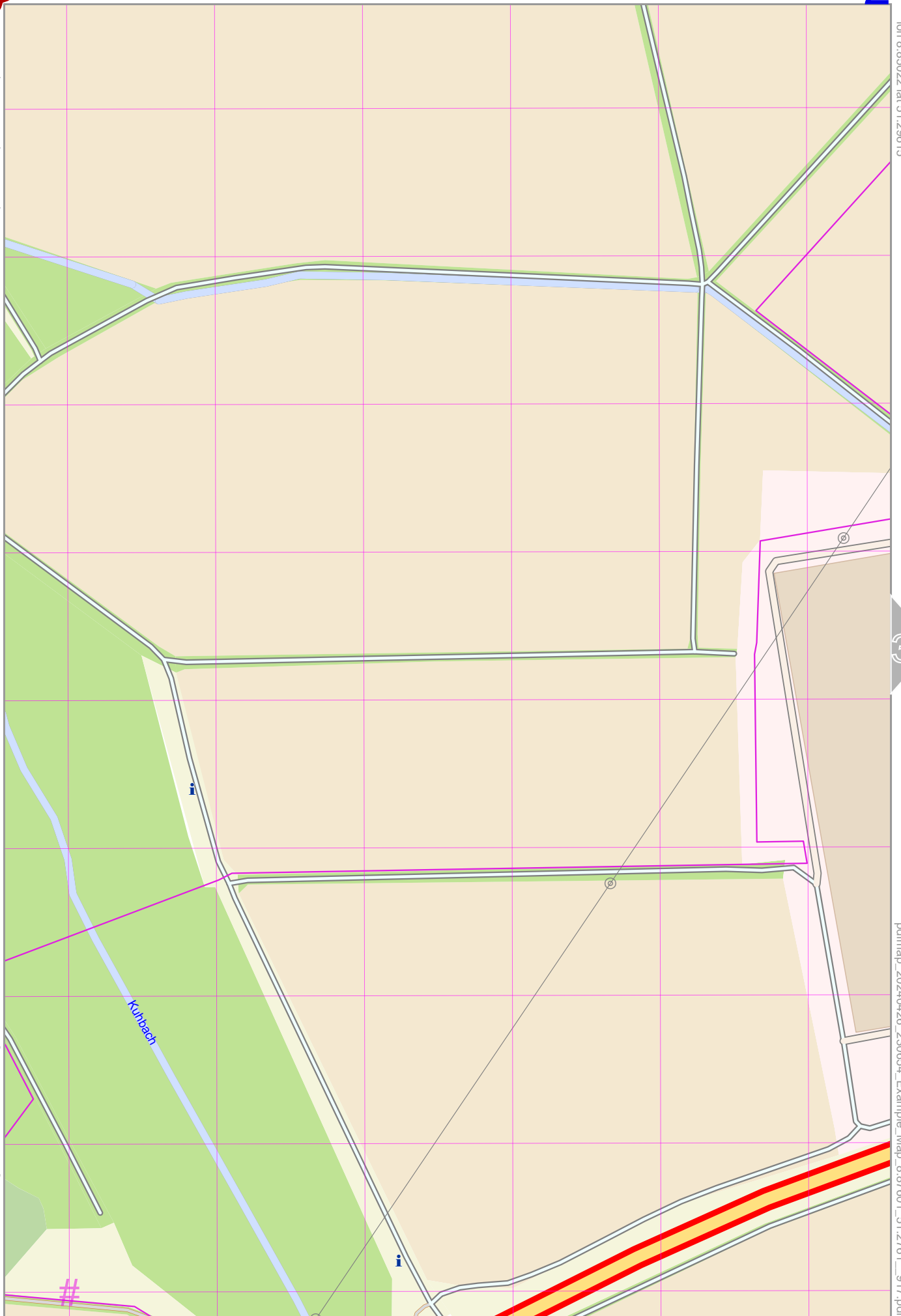
Map data © OpenStreetMap contributors

lon 8.85022 lat 51.29615

lon 8.84163 lat 51.28815 [nom. scale = 1 / 3333]

pdfmap_20240426_230654_Example_Map_8.87601_51.2761_917.pdf

UTM: 32 U easting 489.00 km northing 5681.90 km
UTM-Grid-width = 100m





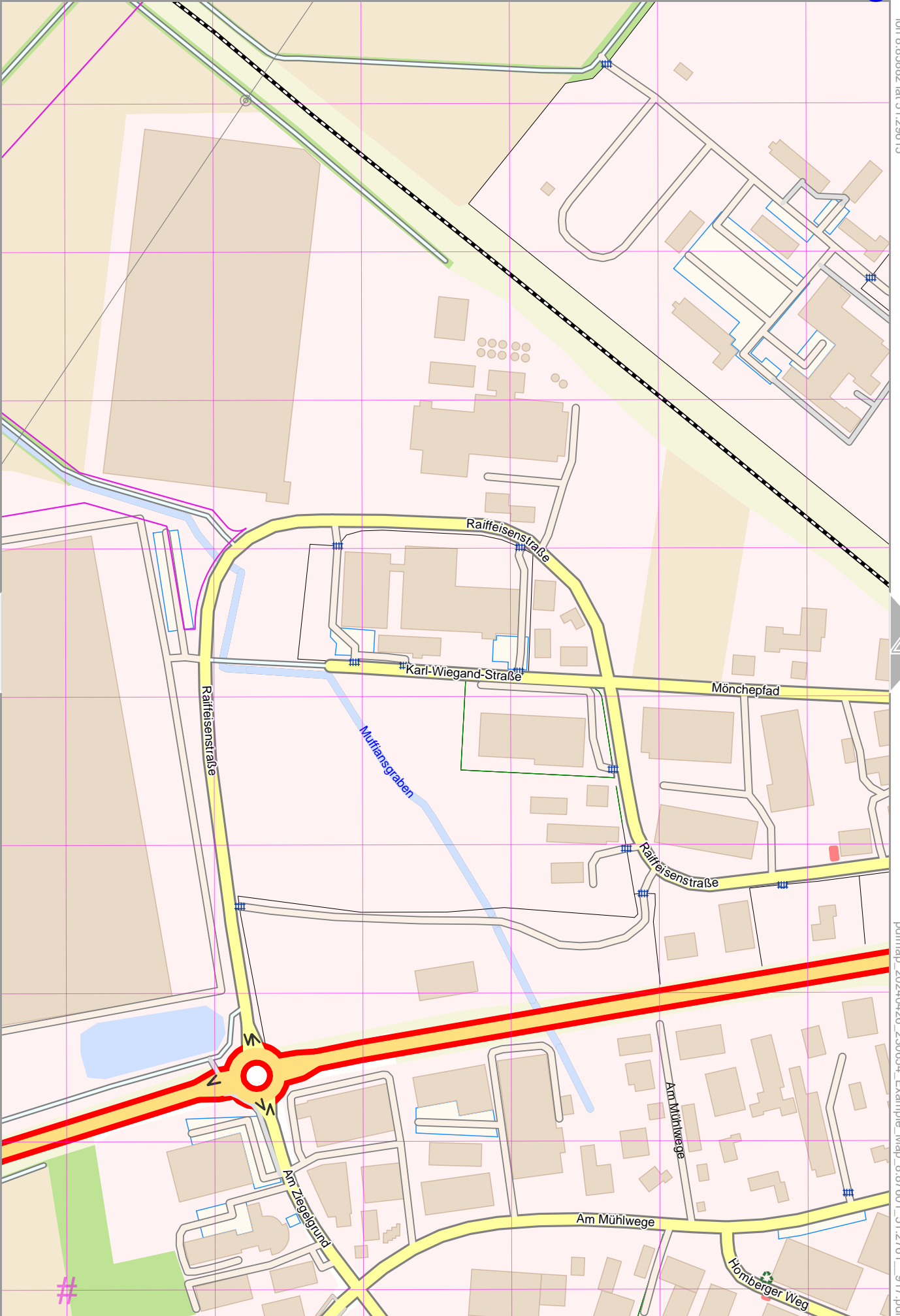
Map data © OpenStreetMap contributors

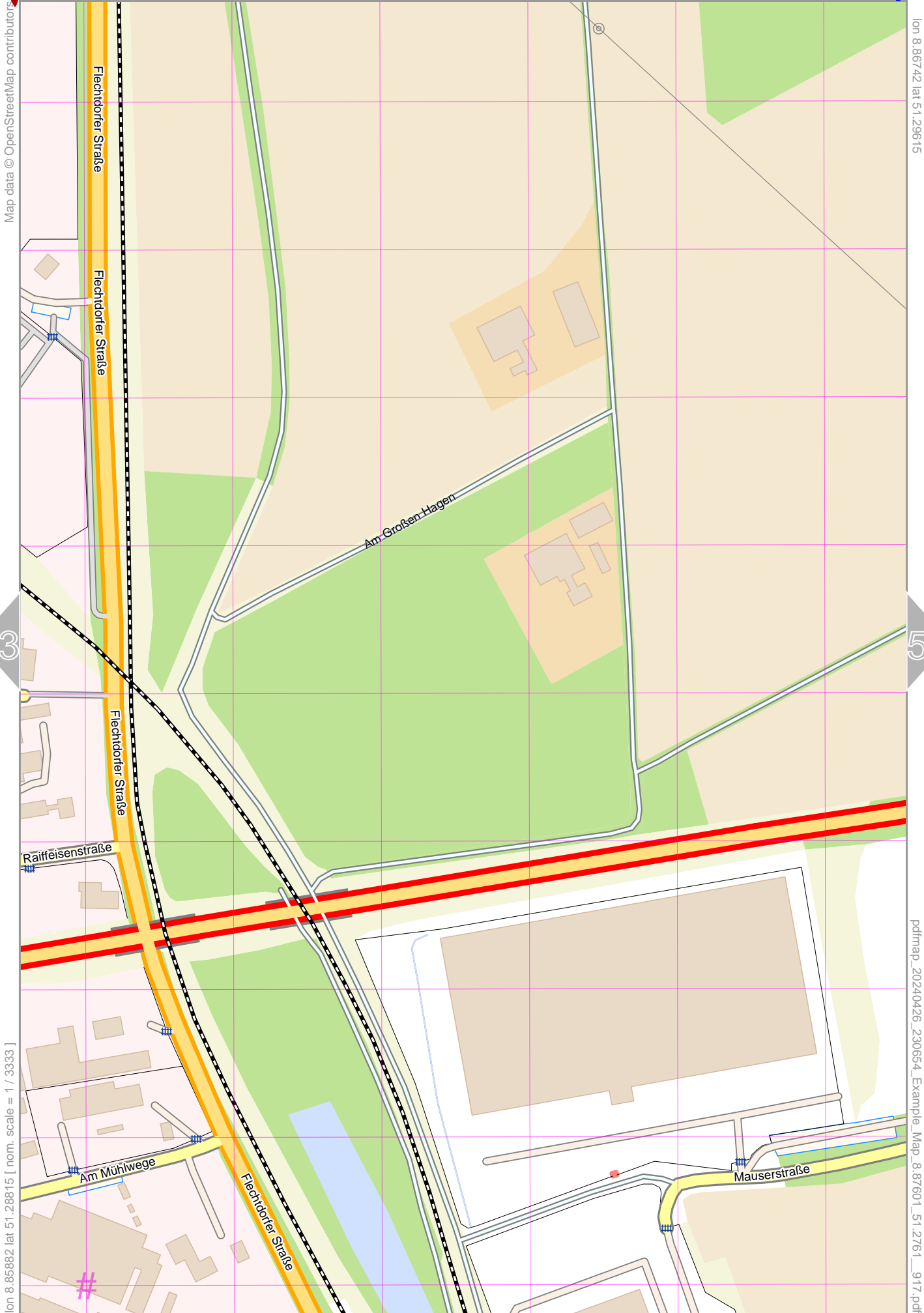
lon 8.85882 lat 51.29615

lon 8.85022 lat 51.28815 [nom. scale = 1 / 3333]

pdfmap_20240426_230654_Example_Map_8.87601_51.2761_917.pdf

UTM: 32 U easting 489.60 km northing 5681.90 km
UTM-Grid-width = 100m





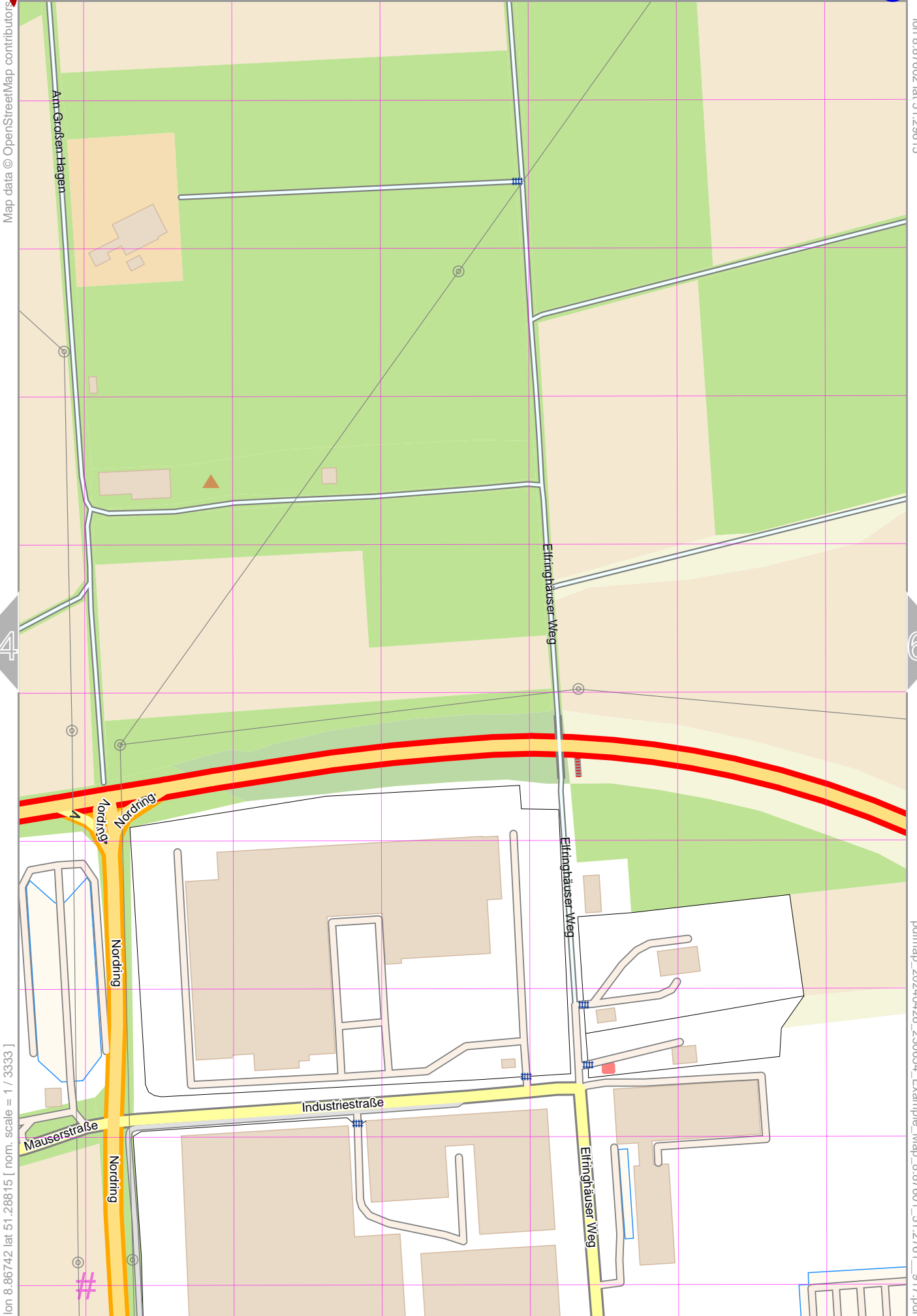
Map data © OpenStreetMap contributors

lon 8.86742 lat 51.29615

lon 8.85982 lat 51.28815 [nom. scale = 1 / 3333]

pdfmap_20240426_230654_Example_Map_8.87601_51.2761_917.pdf

UTM: 32 U easting 490.20 km northing 5681.90 km
UTM-Grid-width = 100m



lon 8.86742 lat 51.28815 | nom. scale = 1 / 3333

Map data © OpenStreetMap contributors

lon 8.87602 lat 51.29615

pdfmap_20240426_230654_Example_Map_8.87601_51.2761_917.pdf

UTM: 32 U easting 490.80 km northing 5681.90 km
UTM-Grid-width = 100m



Map data © OpenStreetMap contributors

lon 8.88461 lat 51.29615

Im Sicktal

5

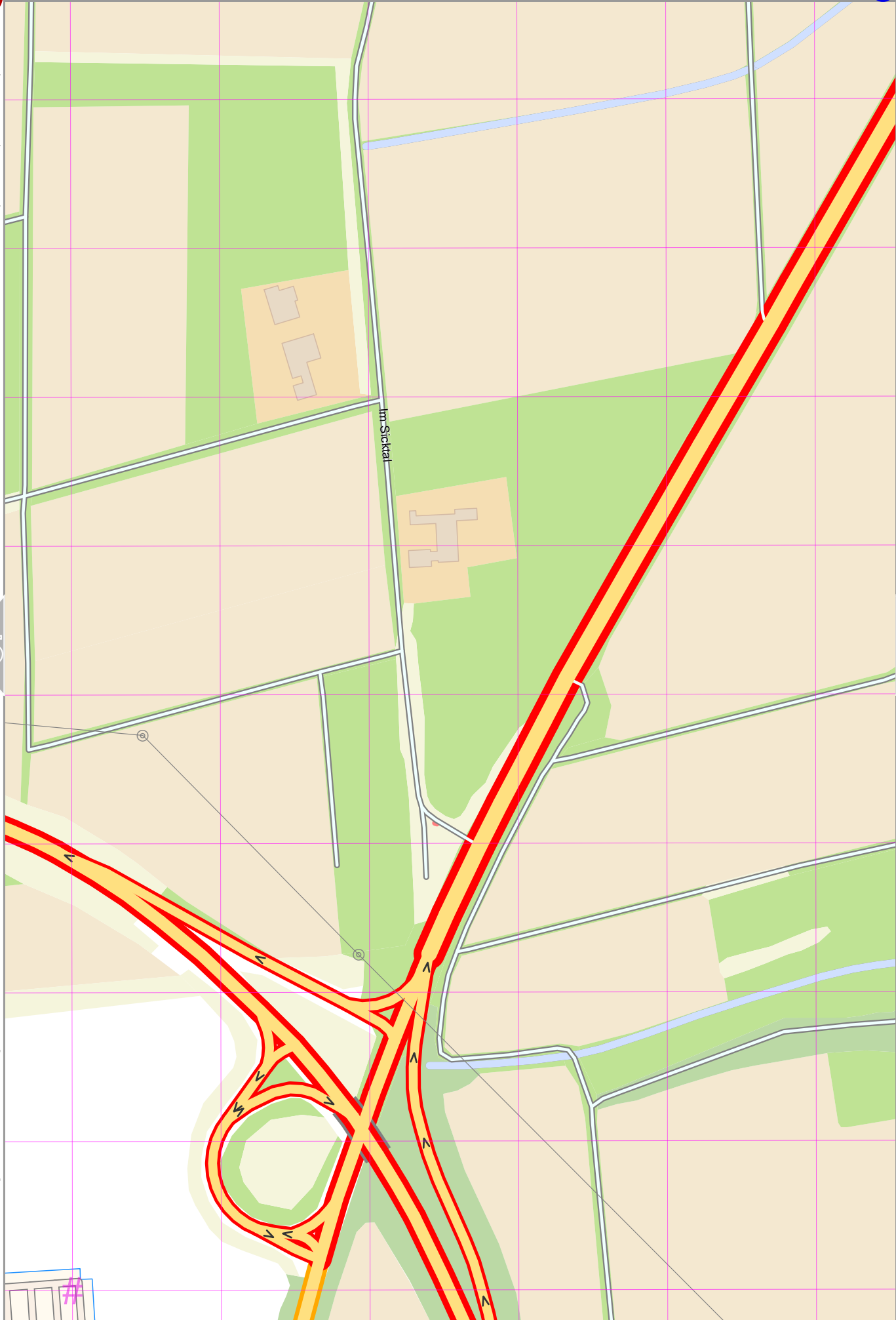
7

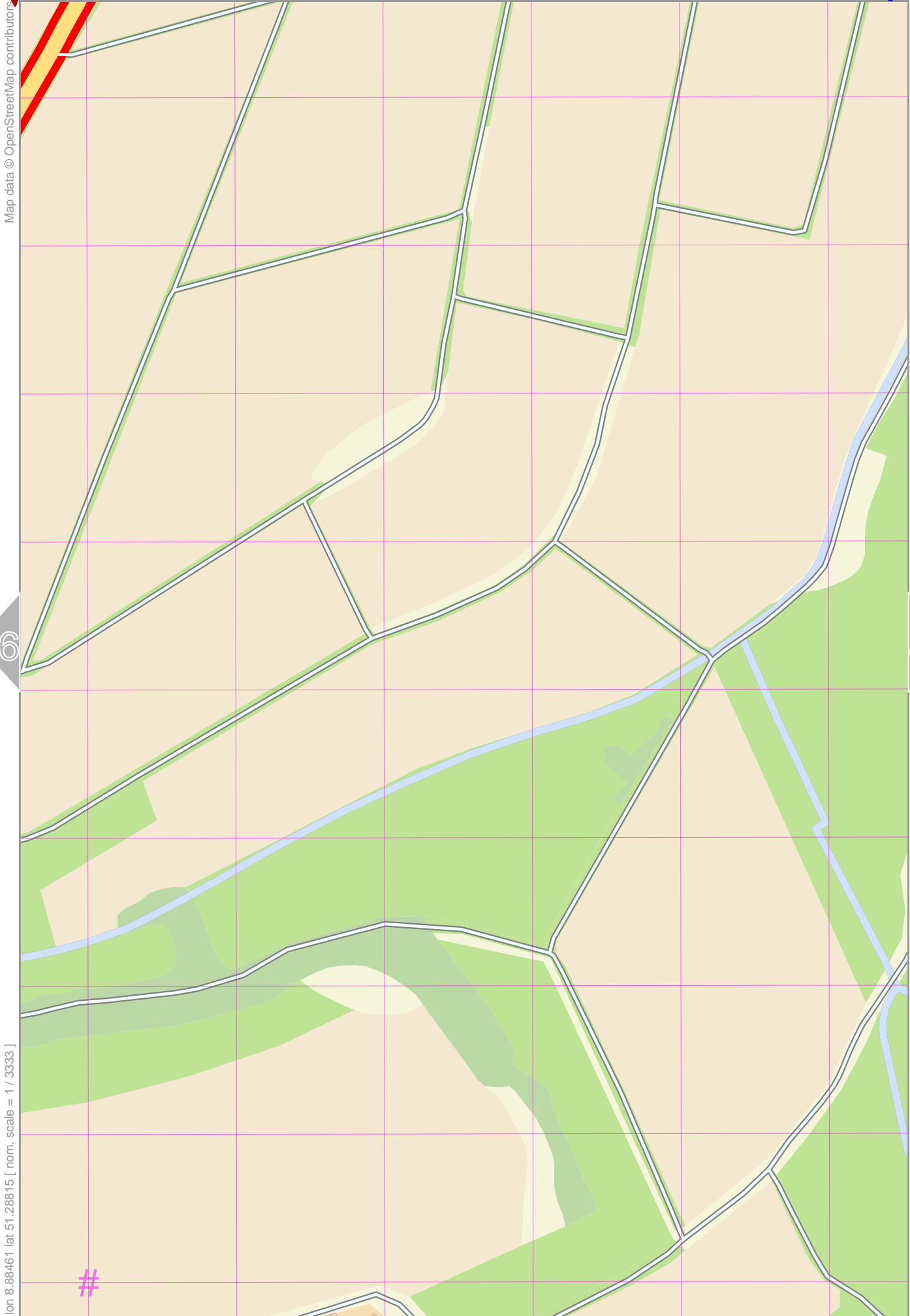
lon 8.87602 lat 51.28815 [nom. scale = 1 / 3333]

pdfmap_20240426_230654_Example_Map_8.87601_51.2761_917.pdf

UTM: 32 U easting 491.40 km northing 5681.90 km
UTM-Grid-width = 100m

14





Map data © OpenStreetMap contributors

lon 8.89321 lat 51.29615

lon 8.88461 lat 51.28815 [nom. scale = 1 / 3333]

pdfmap_20240426_230654_Example_Map_8.87601_51.2761_917.pdf

#

UTM: 32 U easting 492.00 km northing 5681.90 km
UTM-Grid-width = 100m

15



Map data © OpenStreetMap contributors

lon 8.90181 lat 51.29615

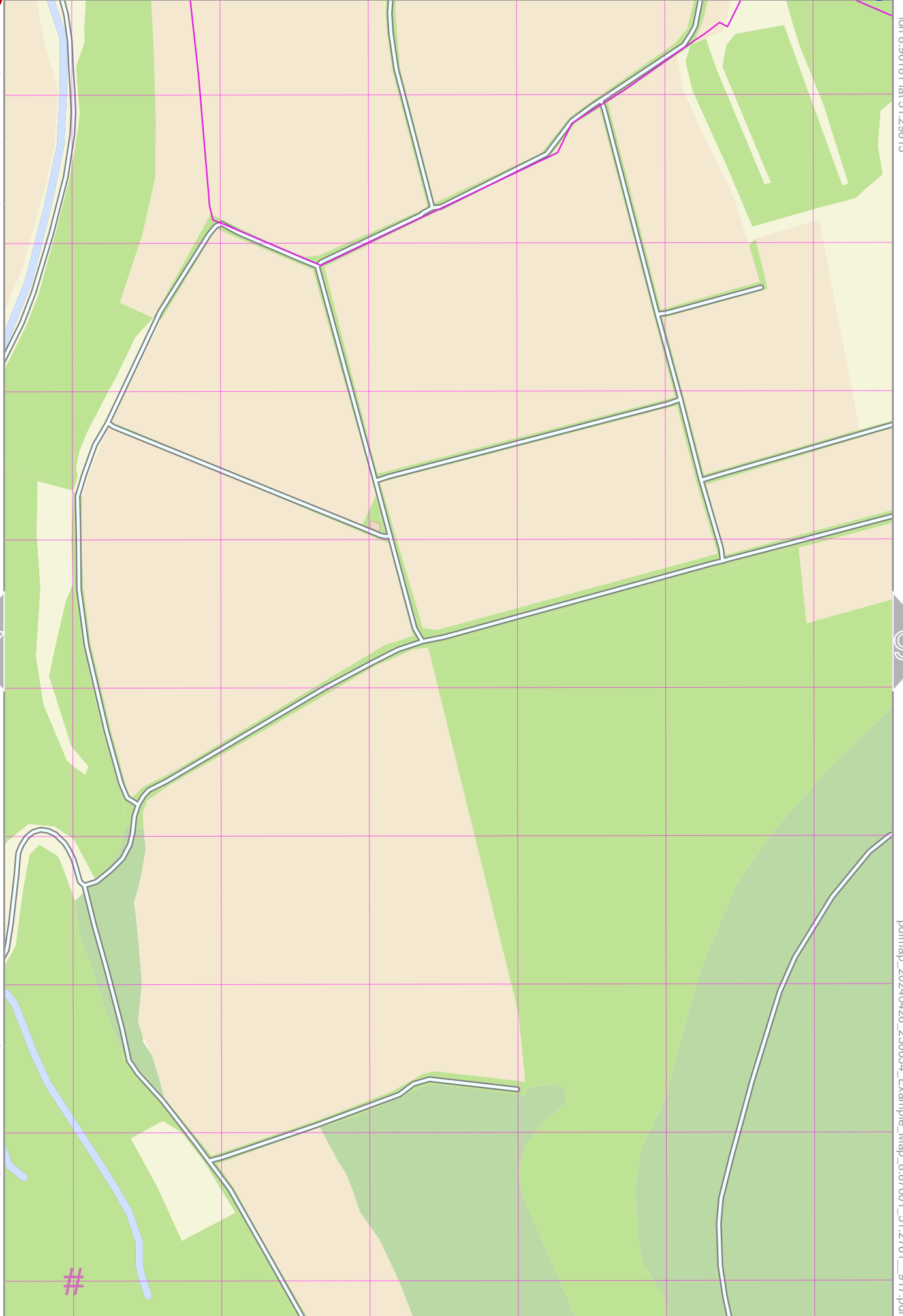
lon 8.89321 lat 51.28815 [nom. scale = 1 / 3333]

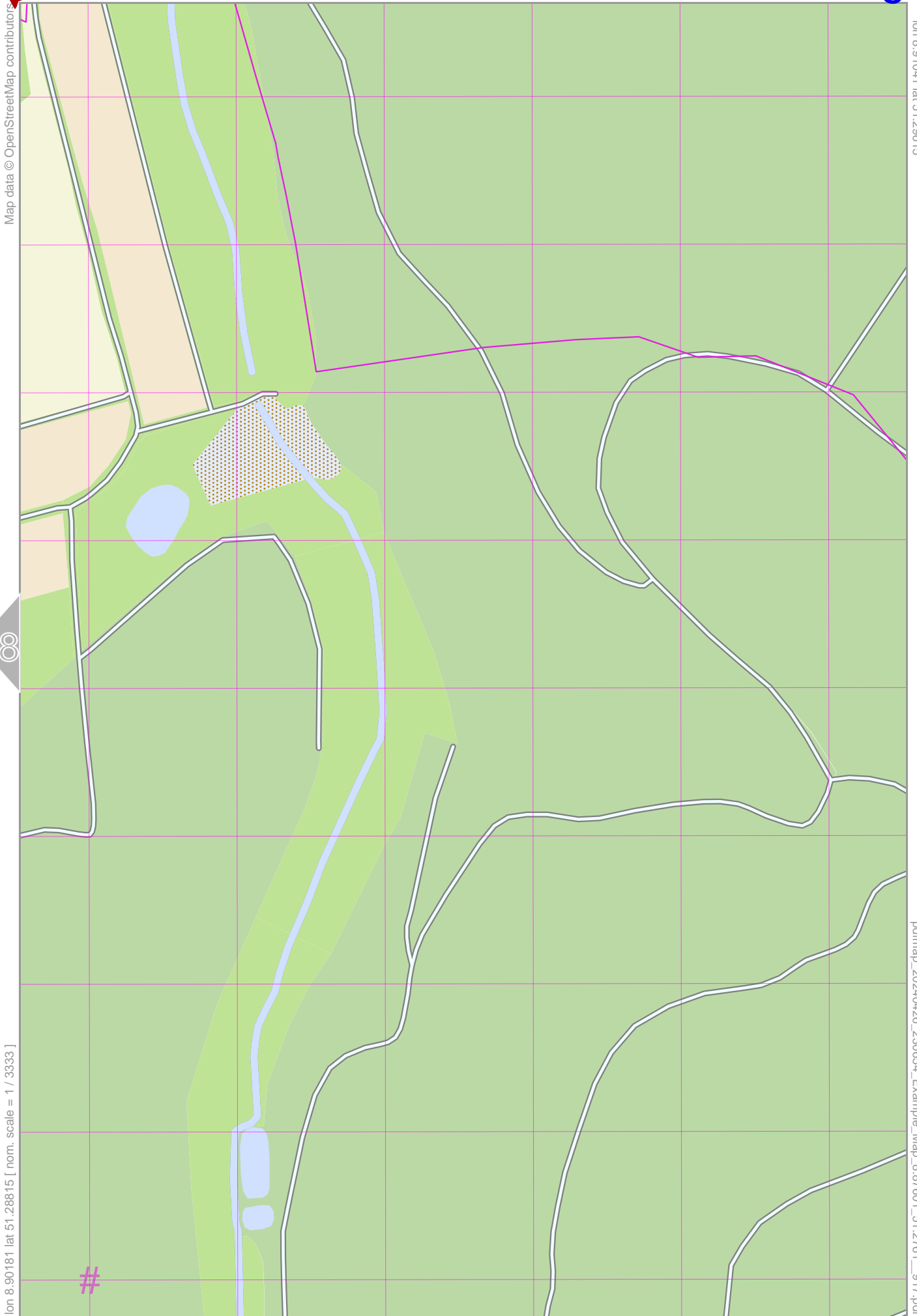
pdfmap_20240426_230654_Example_Map_8.87601_51.2761_917.pdf

UTM: 32 U easting 492.60 km northing 5681.90 km
UTM-Grid-width = 100m



#





Map data © OpenStreetMap contributors

lon 8.91041 lat 51.29615

lon 8.90181 lat 51.28815 [nom. scale = 1 / 3333]

pdfmap_20240426_230654_Example_Map_8.87601_51.2761_917.pdf

UTM: 32 U easting 493.20 km northing 5681.90 km
UTM-Grid-width = 100m





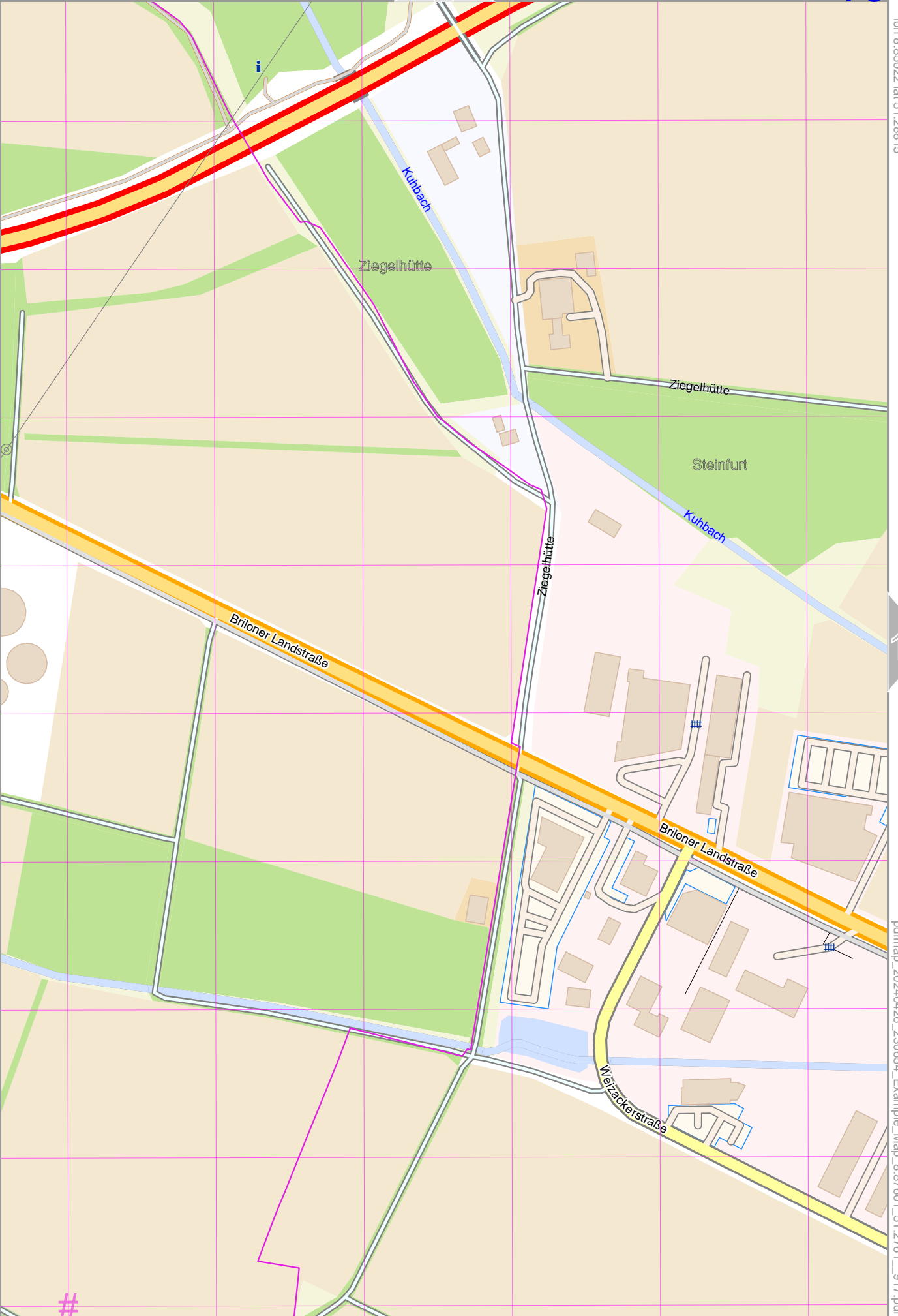
Map data © OpenStreetMap contributors

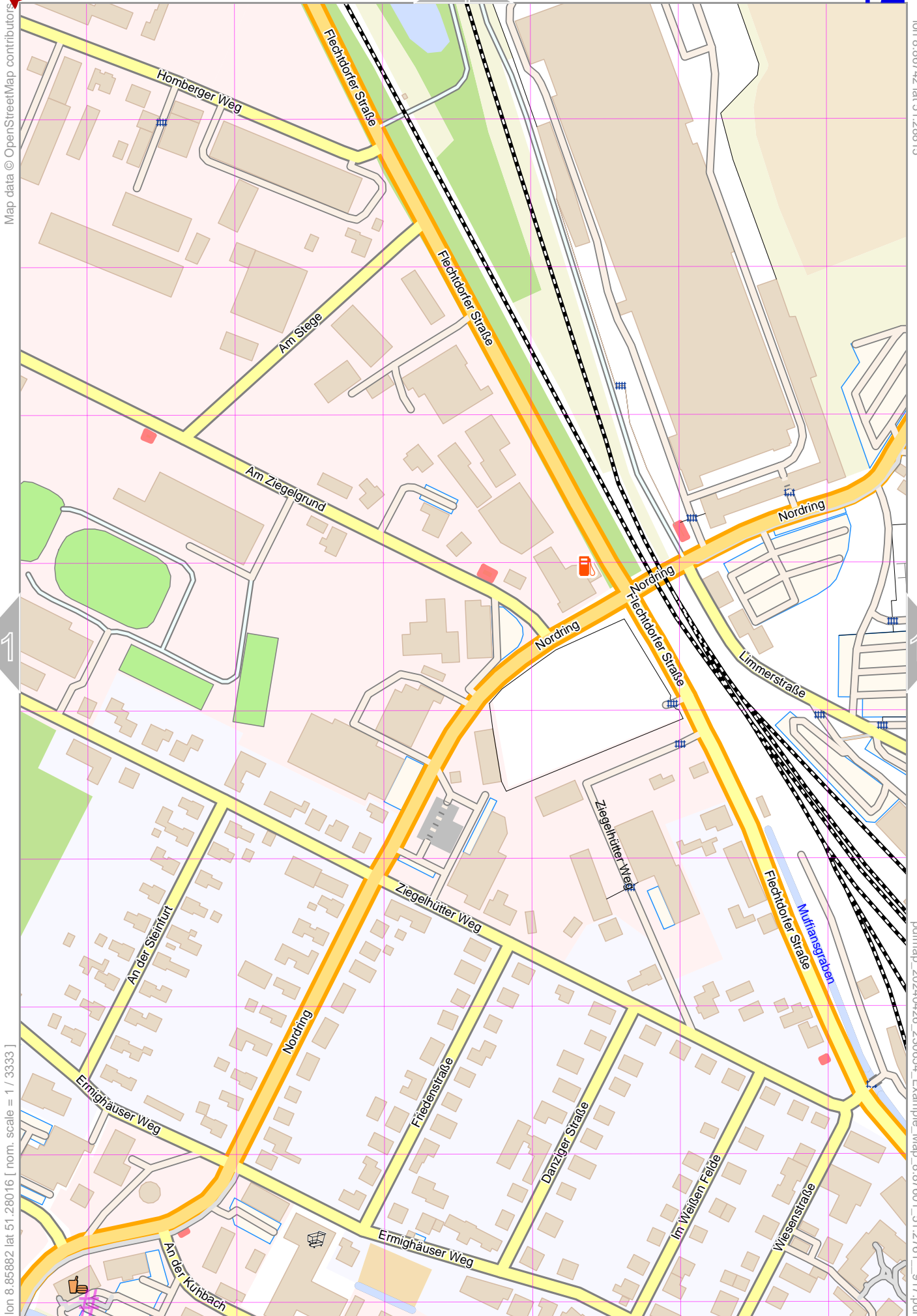
lon 8.85022 lat 51.28815

lon 8.84163 lat 51.28016 [nom. scale = 1 / 3333]

pdfmap_20240426_230654_Example_Map_8.87601_51.2761_917.pdf

UTM: 32 U easting 489.00 km northing 5681.00 km
UTM-Grid-width = 100m





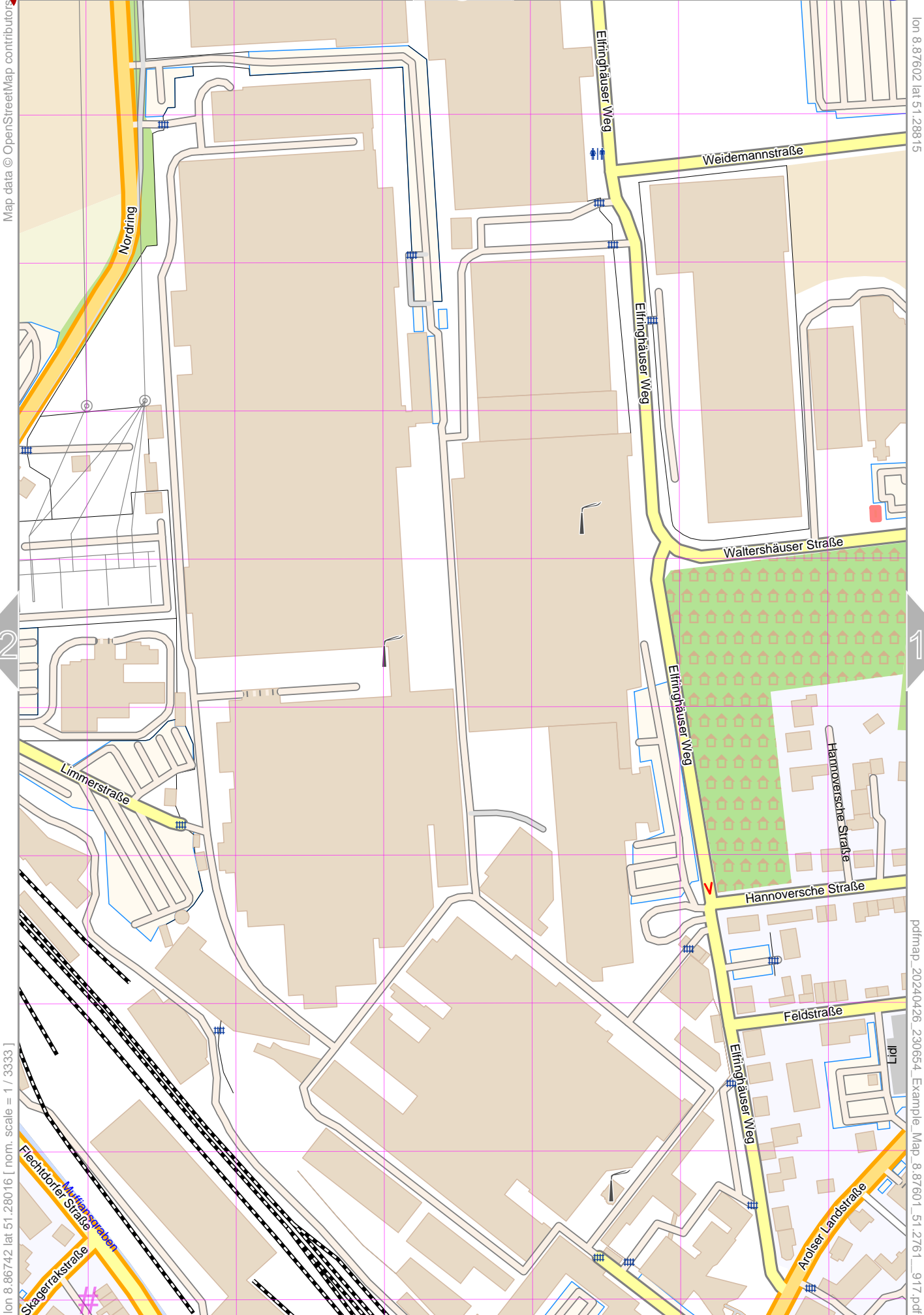
Map data © OpenStreetMap contributors

lon 8.86742 lat 51.28815

lon 8.85982 lat 51.28016 [nom. scale = 1 / 3333]

pdfmap_20240426_230654_Example_Map_8.87601_51.2761_917.pdf

UTM: 32 U easting 490.20 km northing 5681.00 km
UTM-Grid-width = 100m



Map data © OpenStreetMap contributors

lon 8.87602 lat 51.28815

12

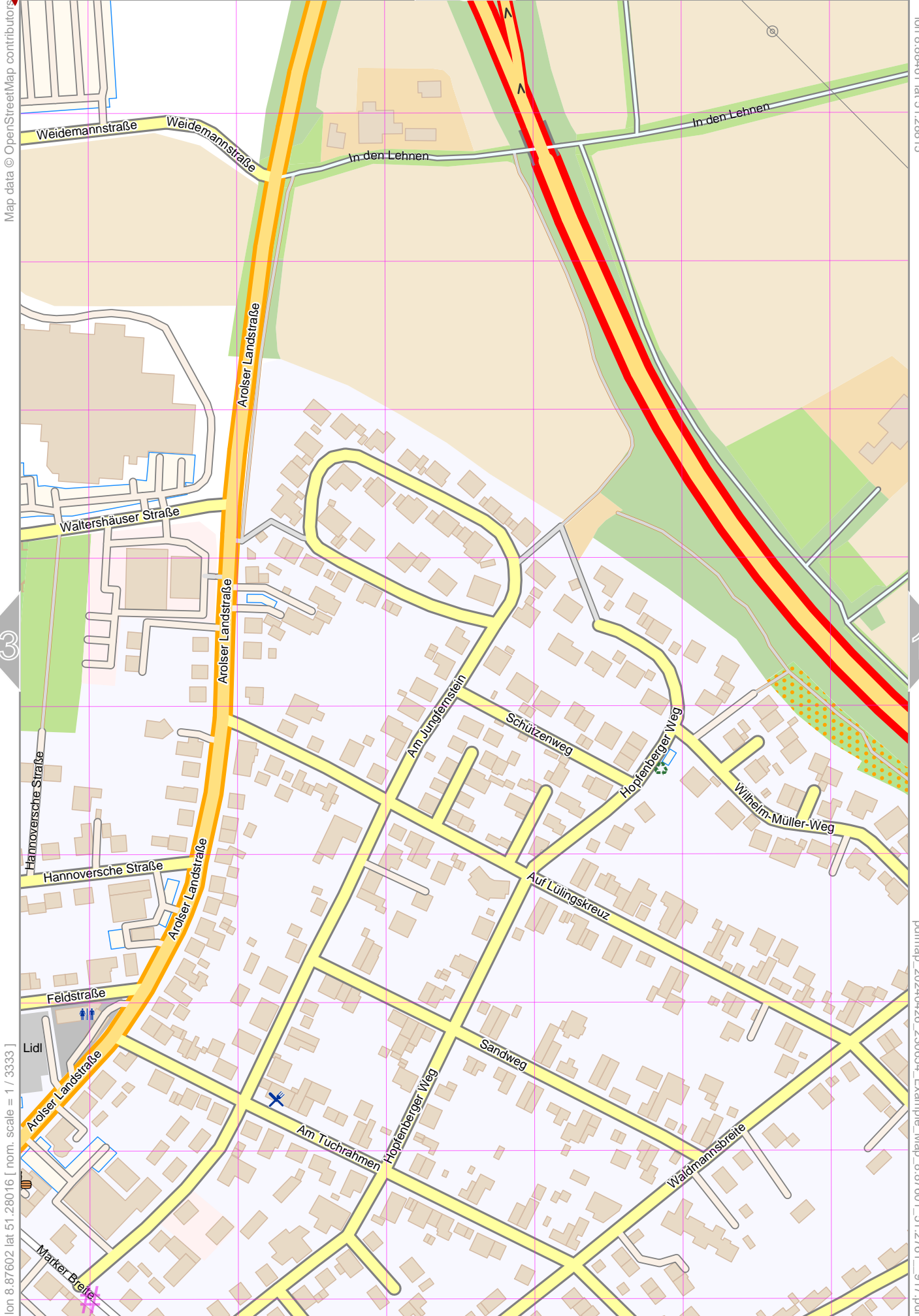
14

lon 8.86742 lat 51.28016 | nom. scale = 1 / 3333 |

pdfmap_20240426_230654_Example_Map_8.87601_51.2761_917.pdf

UTM: 32 U easting 490.80 km northing 5681.00 km
UTM-Grid-width = 100m

21



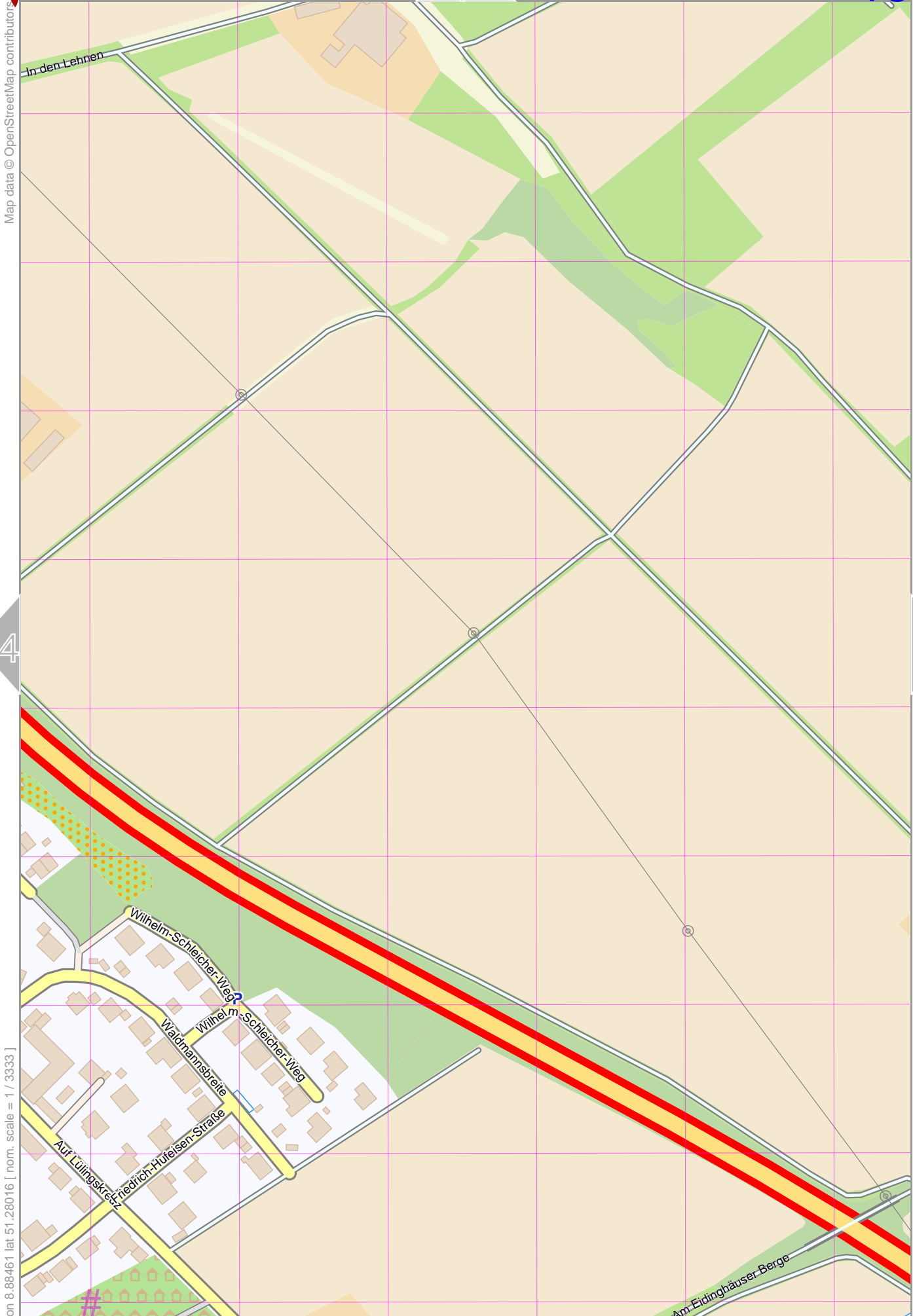
Map data © OpenStreetMap contributors

lon 8.88461 lat 51.28915

lon 8.87602 lat 51.28016 | nom. scale = 1 / 3333

pdfmap_20240426_230654_Example_Map_8.87601_51.2761_917.pdf

UTM: 32 U easting 491.40 km northing 5681.00 km
UTM-Grid-width = 100m



Map data © OpenStreetMap contributors

lon 8.89321 lat 51.28815

14

16

lon 8.88461 lat 51.28016 | nom. scale = 1 / 3333 |

pdfmap_20240426_230654_Example_Map_8.87601_51.2761_917.pdf

UTM: 32 U easting 492.00 km northing 5681.00 km
UTM-Grid-width = 100m

23



Map data © OpenStreetMap contributors

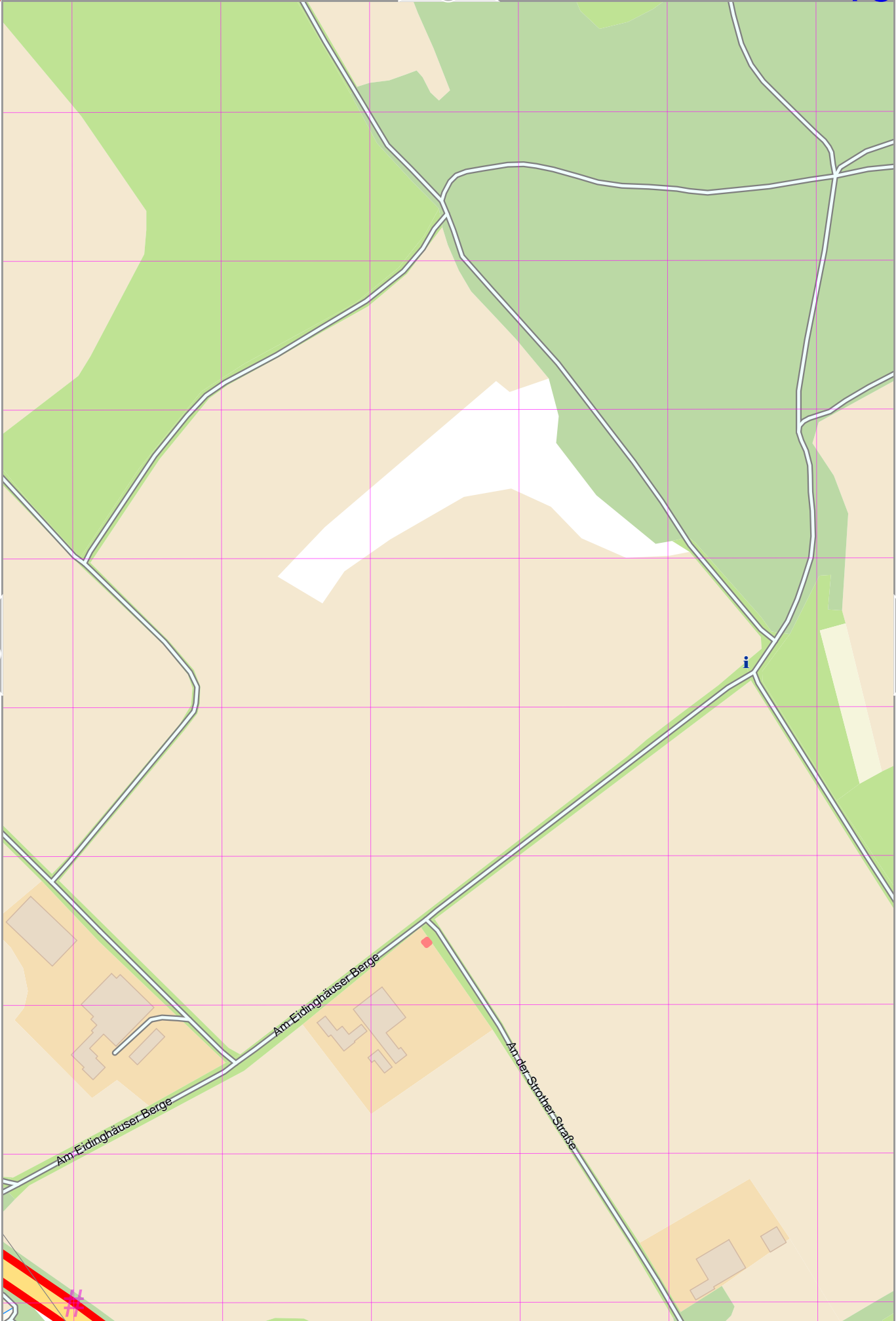
lon 8.90181 lat 51.28815

15

17

lon 8.89321 lat 51.28016 | nom. scale = 1 / 3333]

pdfmap_20240426_230654_Example_Map_8.87601_51.2761_917.pdf



UTM: 32 U easting 492.60 km northing 5681.00 km
UTM-Grid-width = 100m

24



Map data © OpenStreetMap contributors

lon 8.91041 lat 51.28815

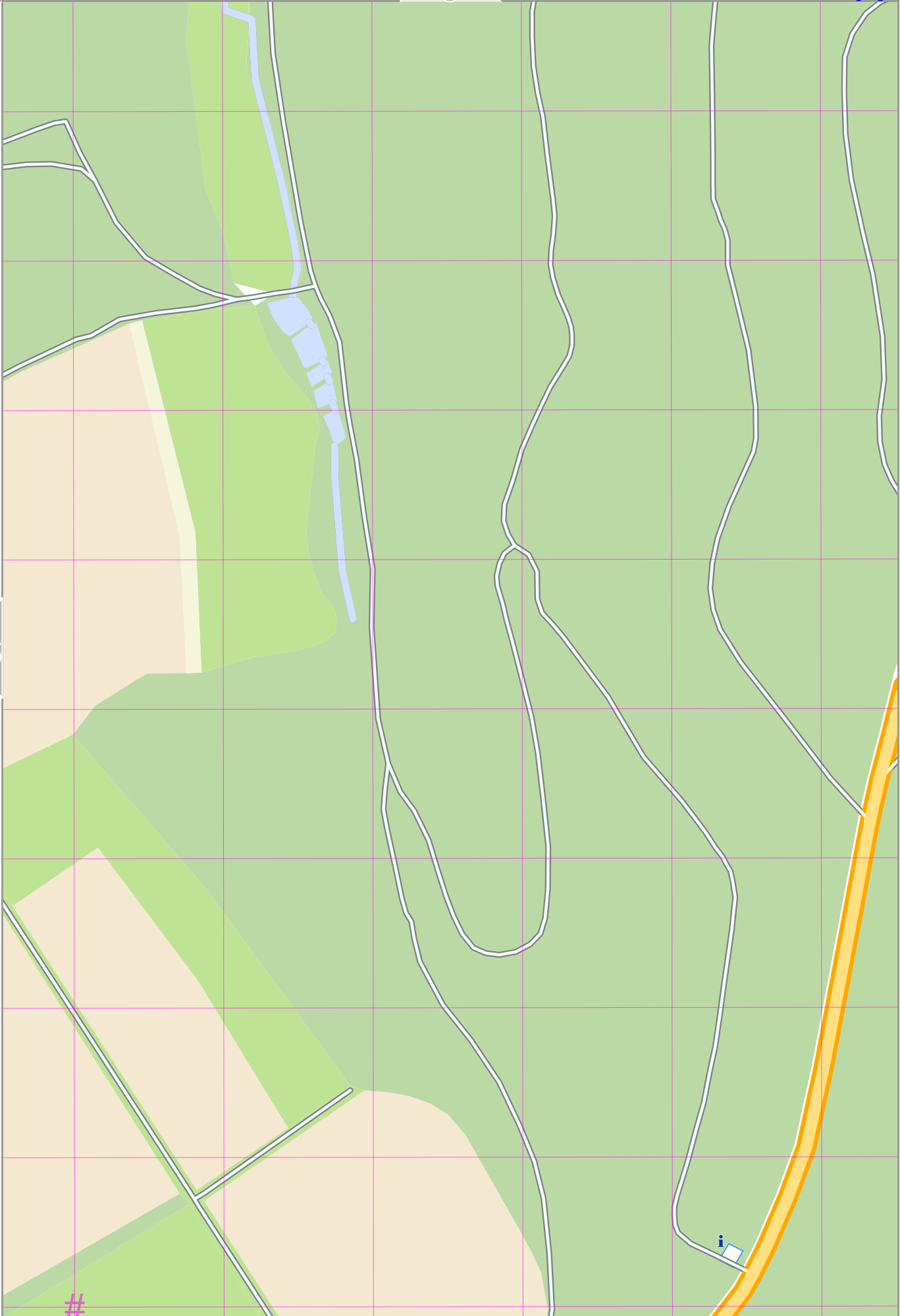
16

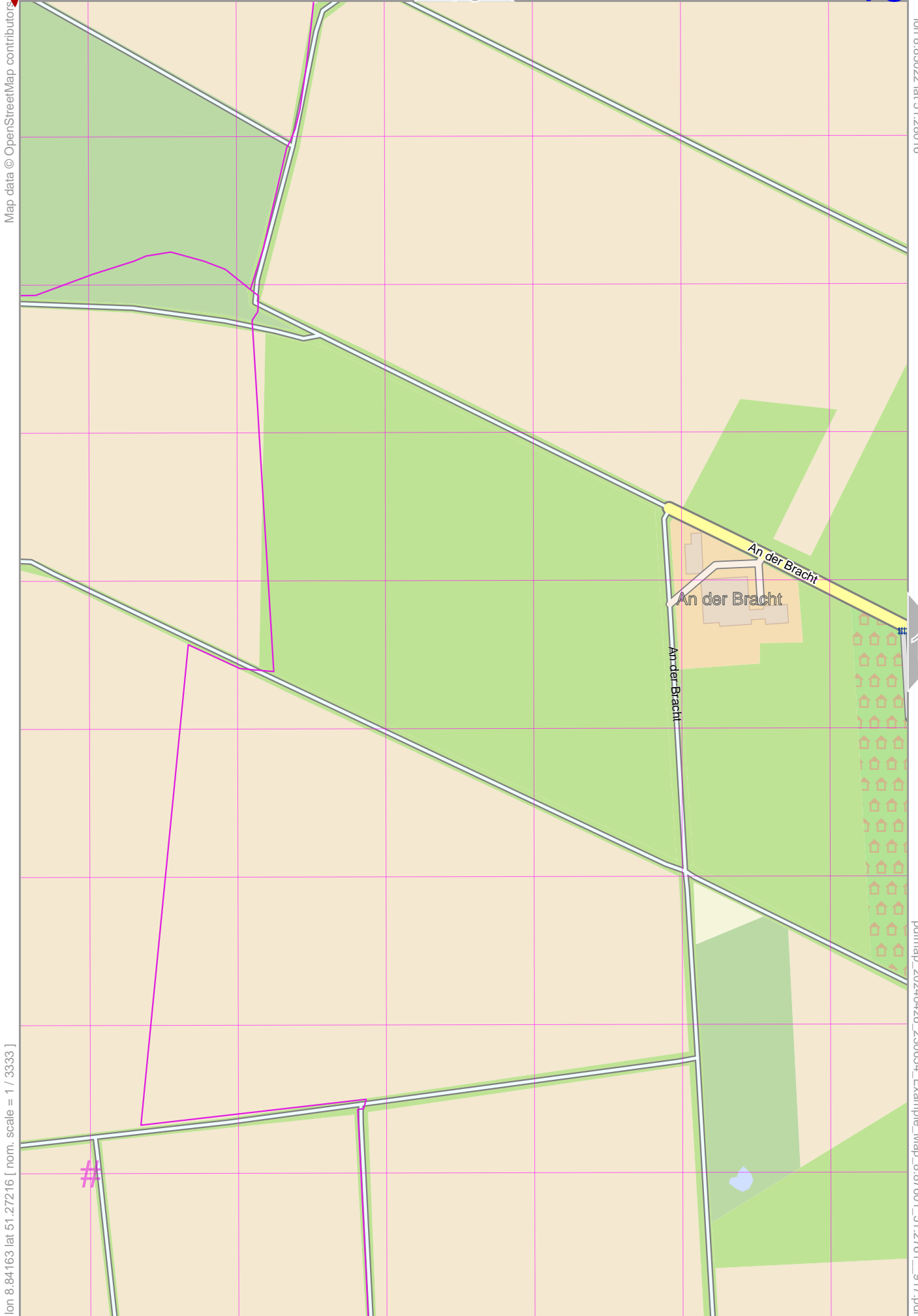
lon 8.90181 lat 51.28016 [nom. scale = 1 / 3333]

pdfmap_20240426_230654_Example_Map_8.87601_51.2761_917.pdf

UTM: 32 U easting 493.20 km northing 5681.00 km
UTM-Grid-width = 100m

25





Map data © OpenStreetMap contributors

lon 8.85022 lat 51.28016

lon 8.84163 lat 51.27216 [nom. scale = 1 / 3333]

pdfmap_20240426_230654_Example_Map_8.87601_51.2761_917.pdf

UTM: 32 U easting 489.00 km northing 5680.20 km
UTM-Grid-width = 100m



Map data © OpenStreetMap contributors

lon 8.85882 lat 51.28016

18

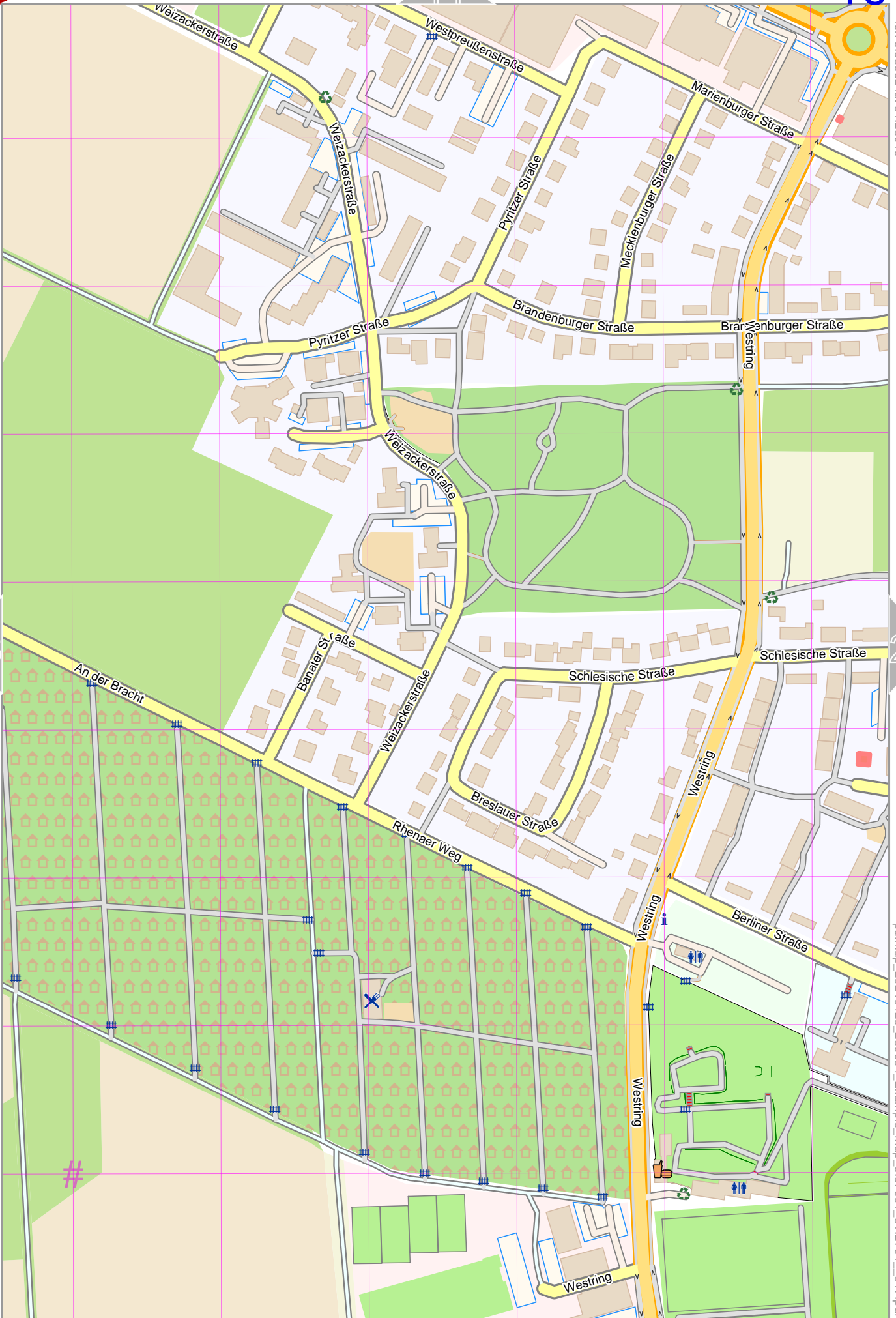
20

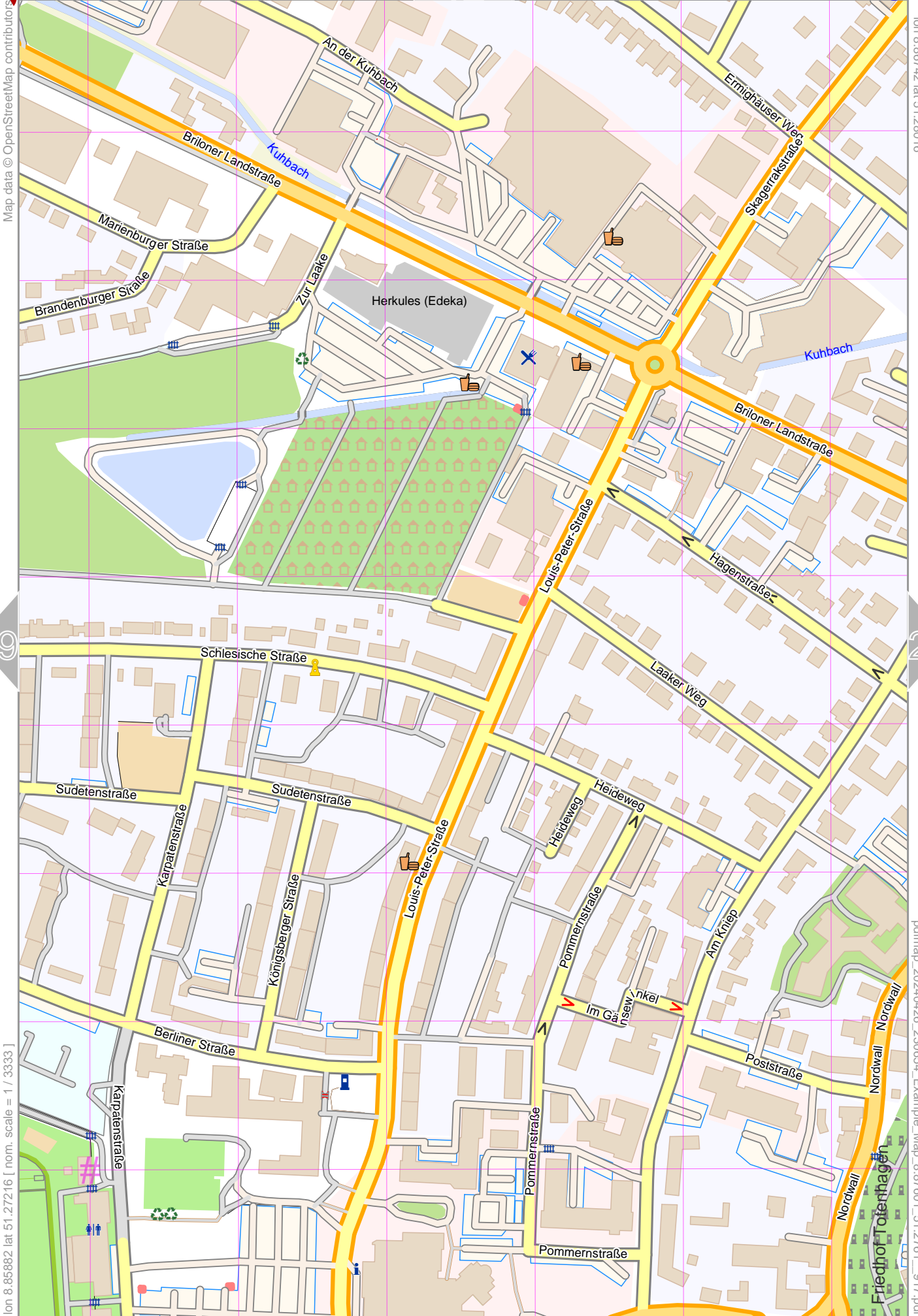
lon 8.85022 lat 51.27216 | nom. scale = 1 / 3333 |

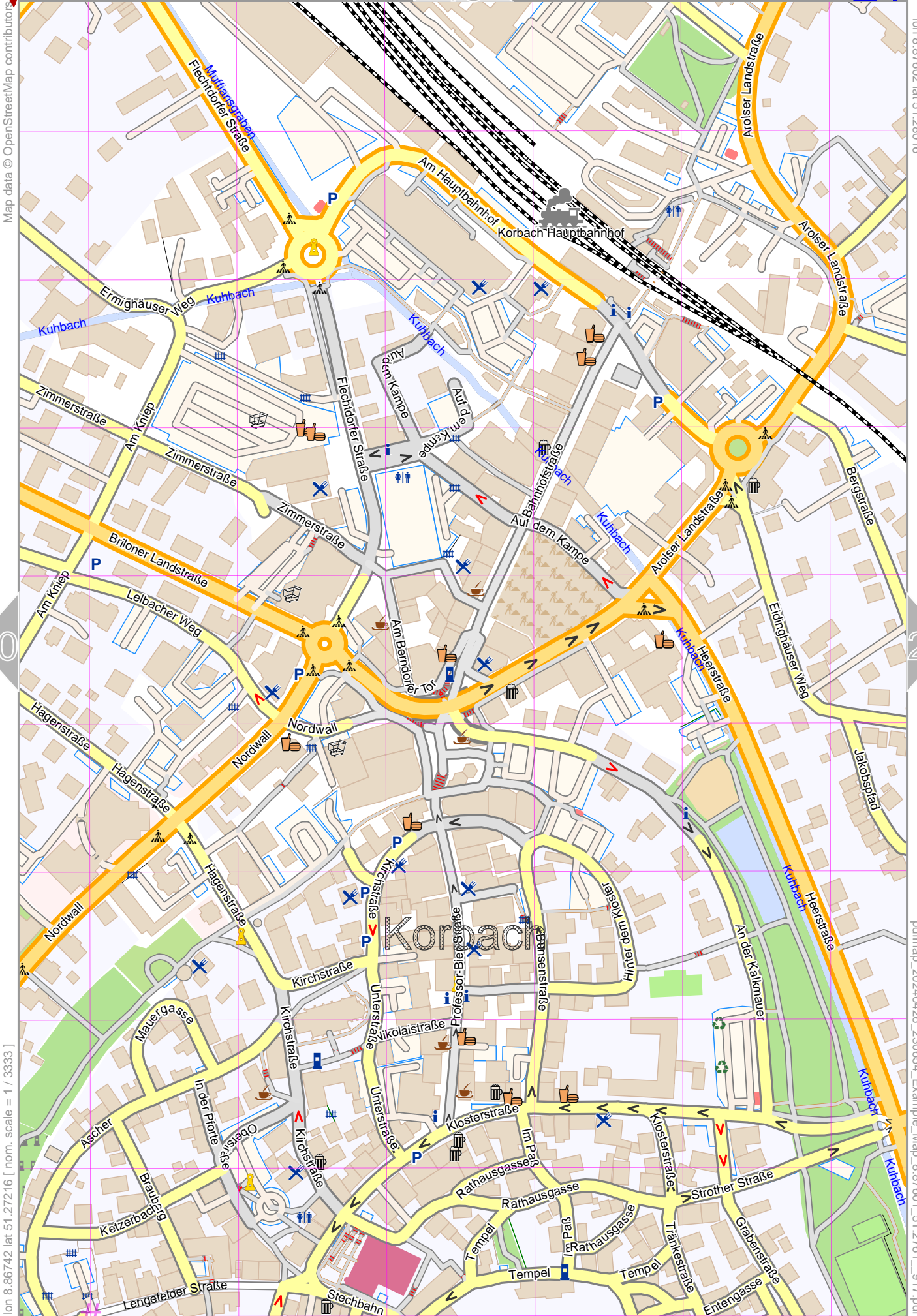
pdfmap_20240426_230654_Example_Map_8.87601_51.2761_917.pdf

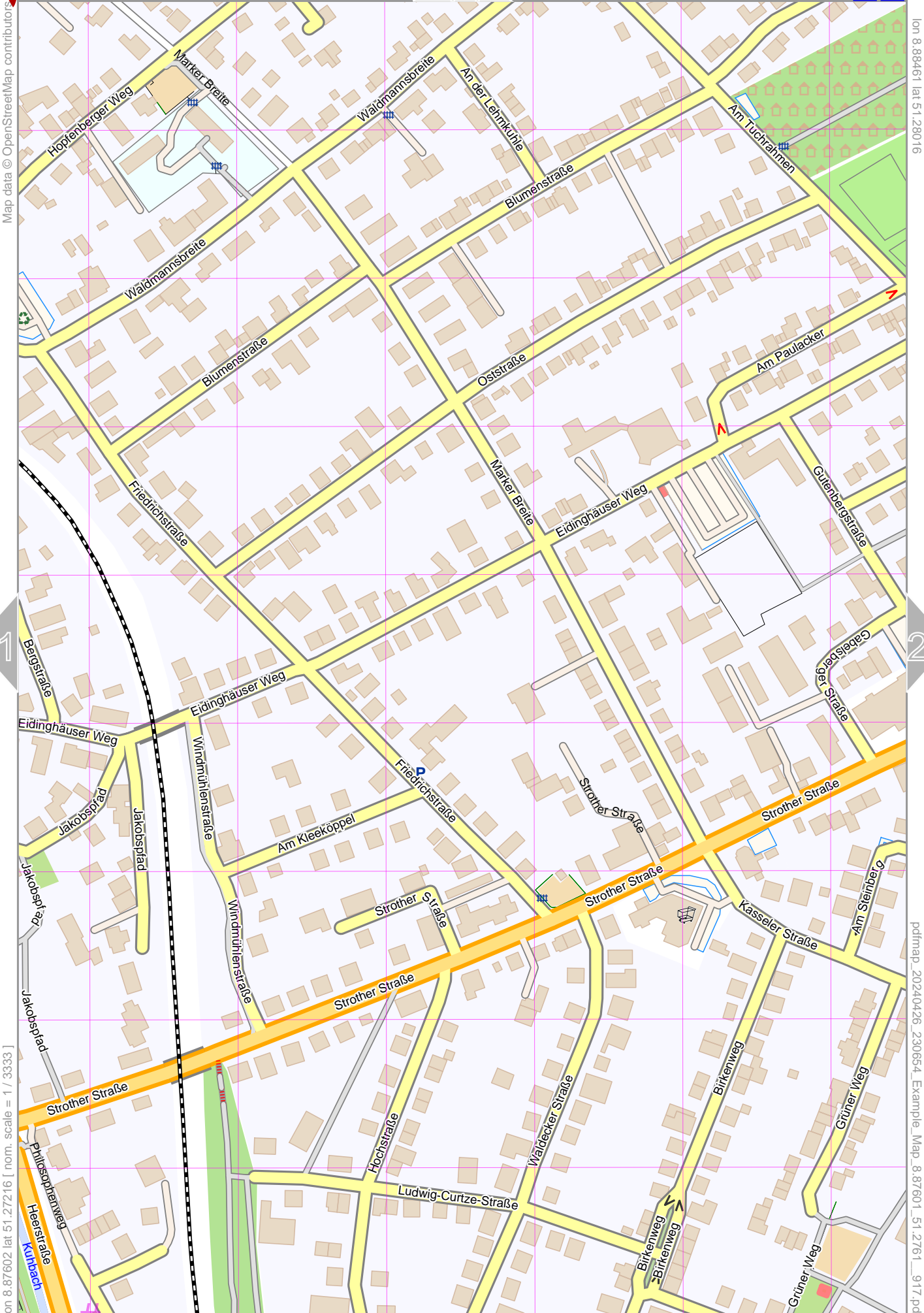
UTM: 32 U easting 489.60 km northing 5680.20 km
UTM-Grid-width = 100m

27







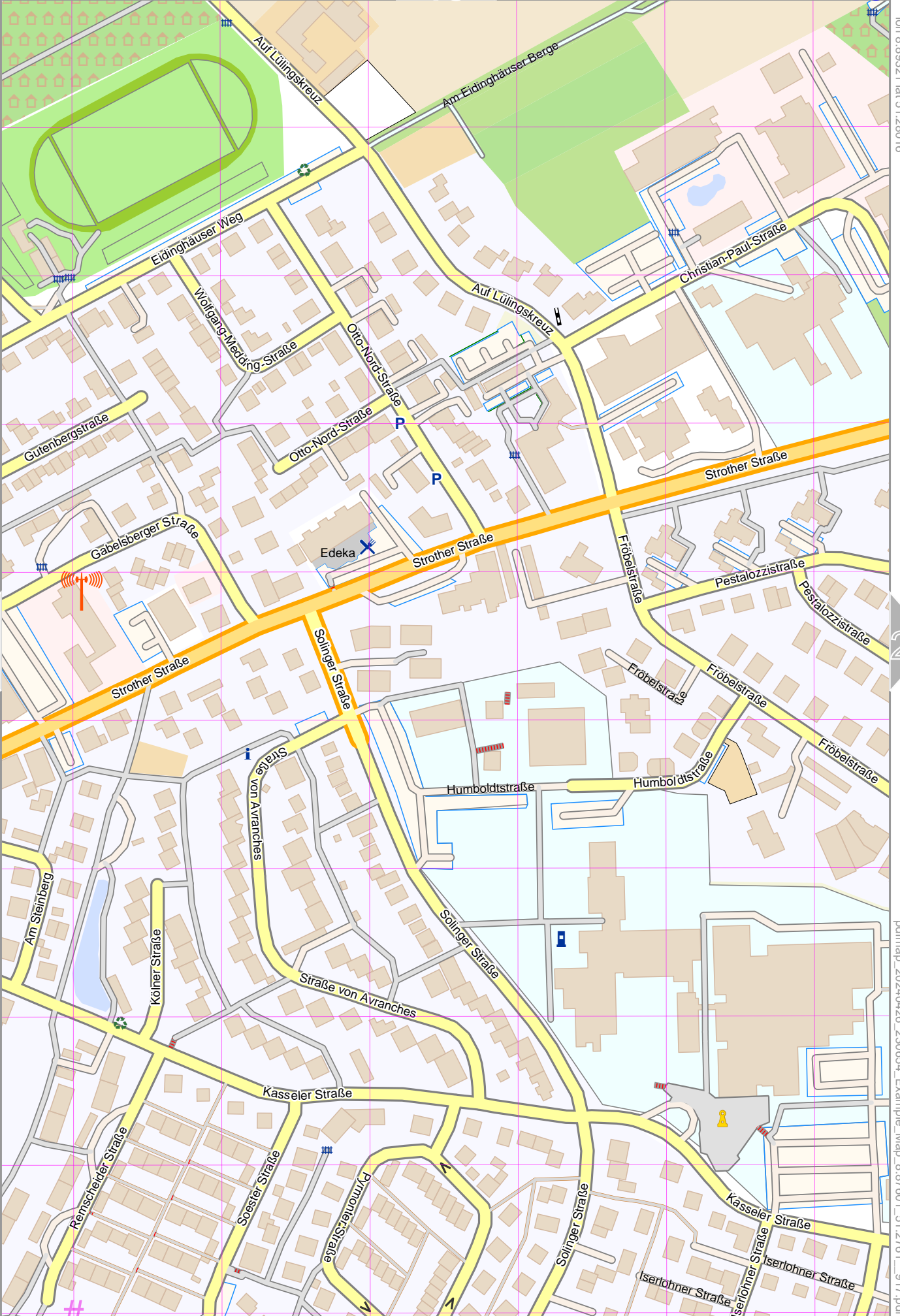


lon 8.87602 lat 51.27216 [nom. scale = 1 / 3333]

lon 8.88461 lat 51.28016

pdfmap_20240426_230654_Example_Map_8.87601_51.2761_917.pdf

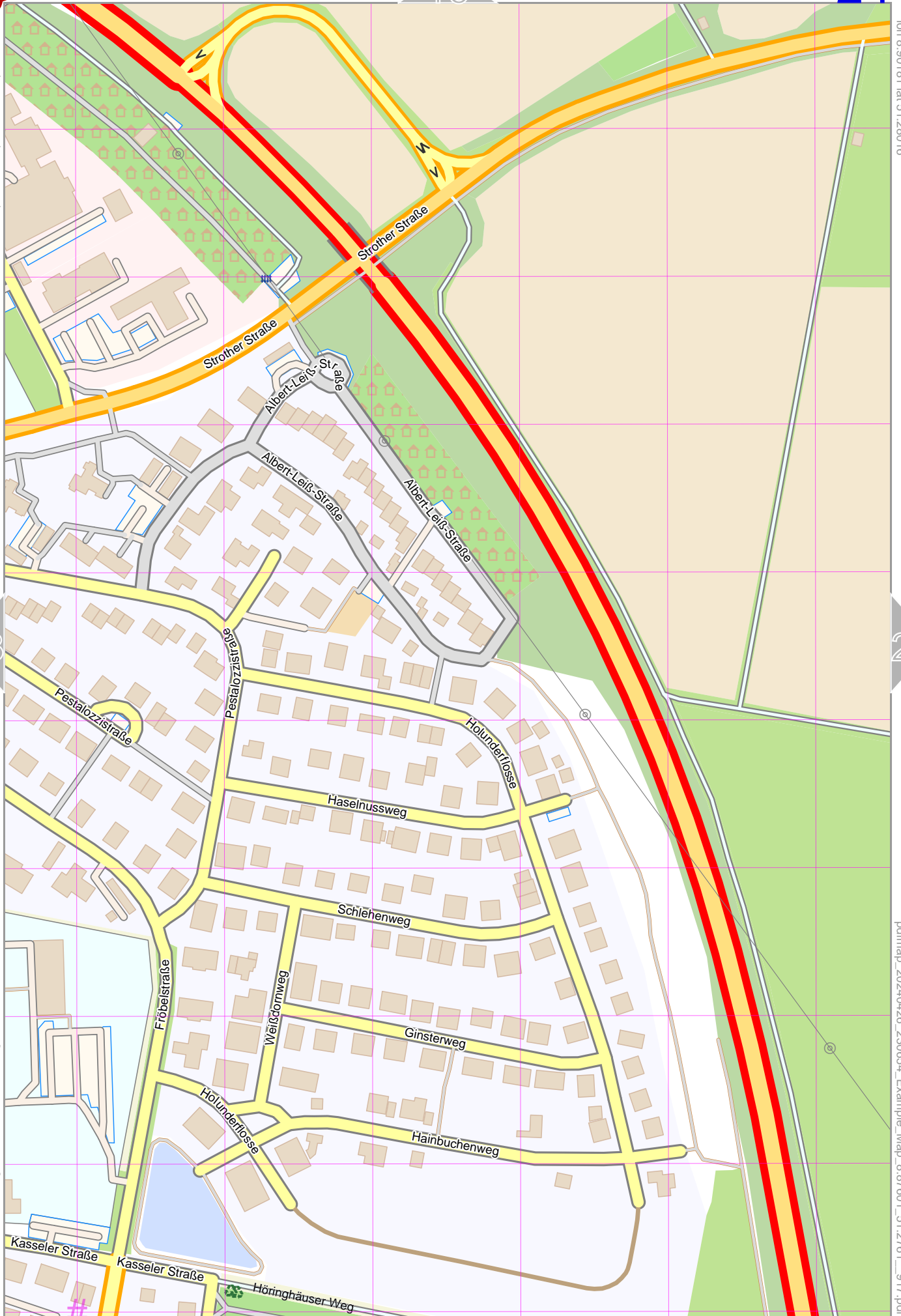
UTM: 32U easting 491.40 km northing 5680.10 km
UTM-Grid-width = 100m





Map data © OpenStreetMap contributors

lon 8.90181 lat 51.28016



lon 8.89321 lat 51.27216 | nom. scale = 1 / 3333]

pdfmap_20240426_230654_Example_Map_8.87601_51.2761_917.pdf

UTM: 32 U easting 492.60 km northing 5680.10 km
UTM-Grid-width = 100m



Map data © OpenStreetMap contributors

lon 8.91041 lat 51.28016

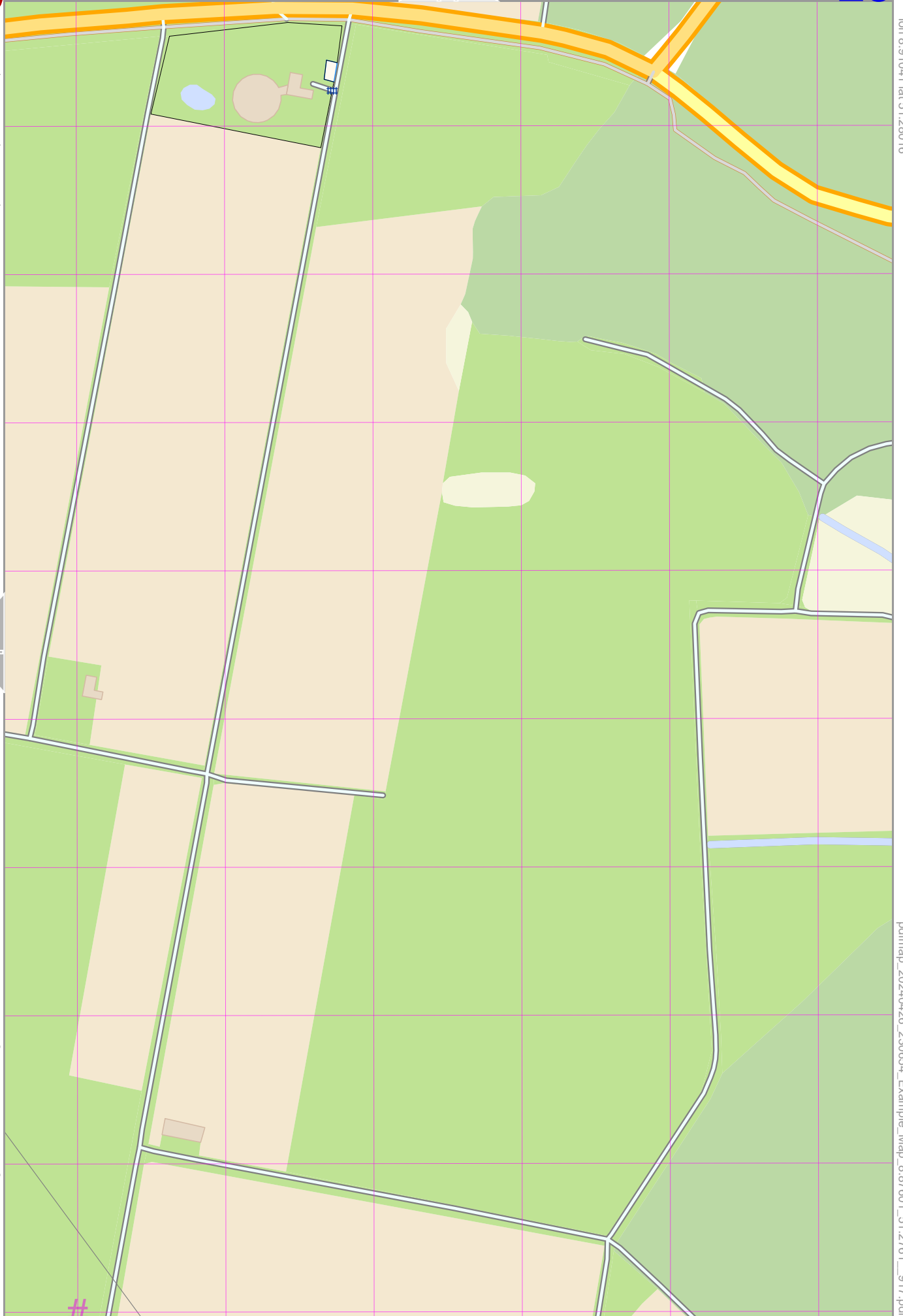
24

lon 8.90181 lat 51.27216 [nom. scale = 1 / 3333]

pdfmap_20240426_230654_Example_Map_8.87601_51.2761_917.pdf

UTM: 32U easting 493.20 km northing 5680.10 km
UTM-Grid-width = 100m

33





Map data © OpenStreetMap contributors

lon 8.85022 lat 51.27216

lon 8.84163 lat 51.26416 | nom. scale = 1 / 3333 |

pdfmap_20240426_230654_Example_Map_8.87601_51.2761_917.pdf



UTM: 32 U easting 489.00 km northing 5679.30 km
UTM-Grid-width = 100m



Map data © OpenStreetMap contributors

lon 8.85882 lat 51.27216



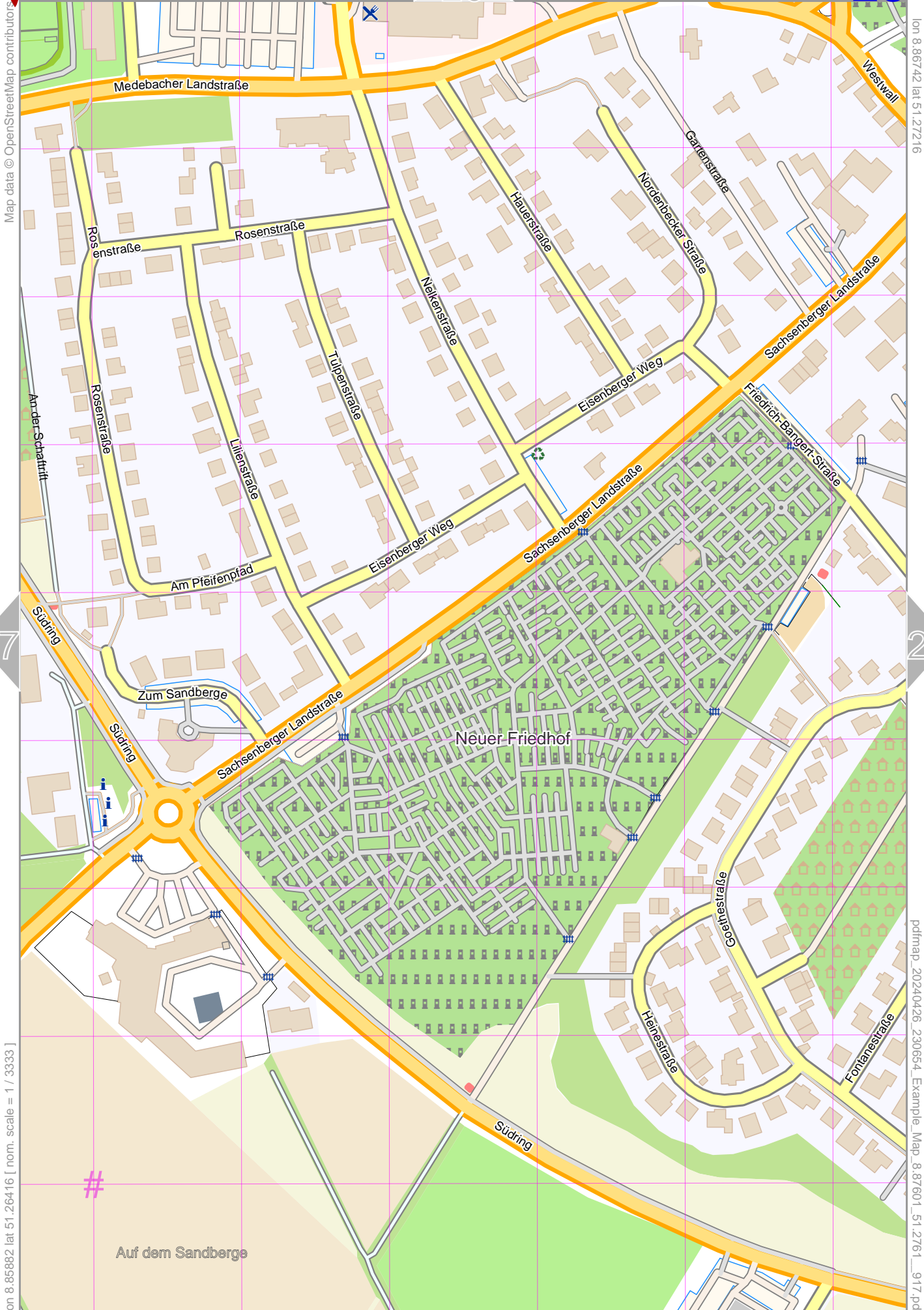
Am Lengfelder Weg

lon 8.85022 lat 51.26416 | nom. scale = 1 / 3333 |

pdfmap_20240426_230654_Example_Map_8.87601_51.2761_917.pdf

Am Kolbelohe





Map data © OpenStreetMap contributors

lon 8.86742 lat 51.27216

27

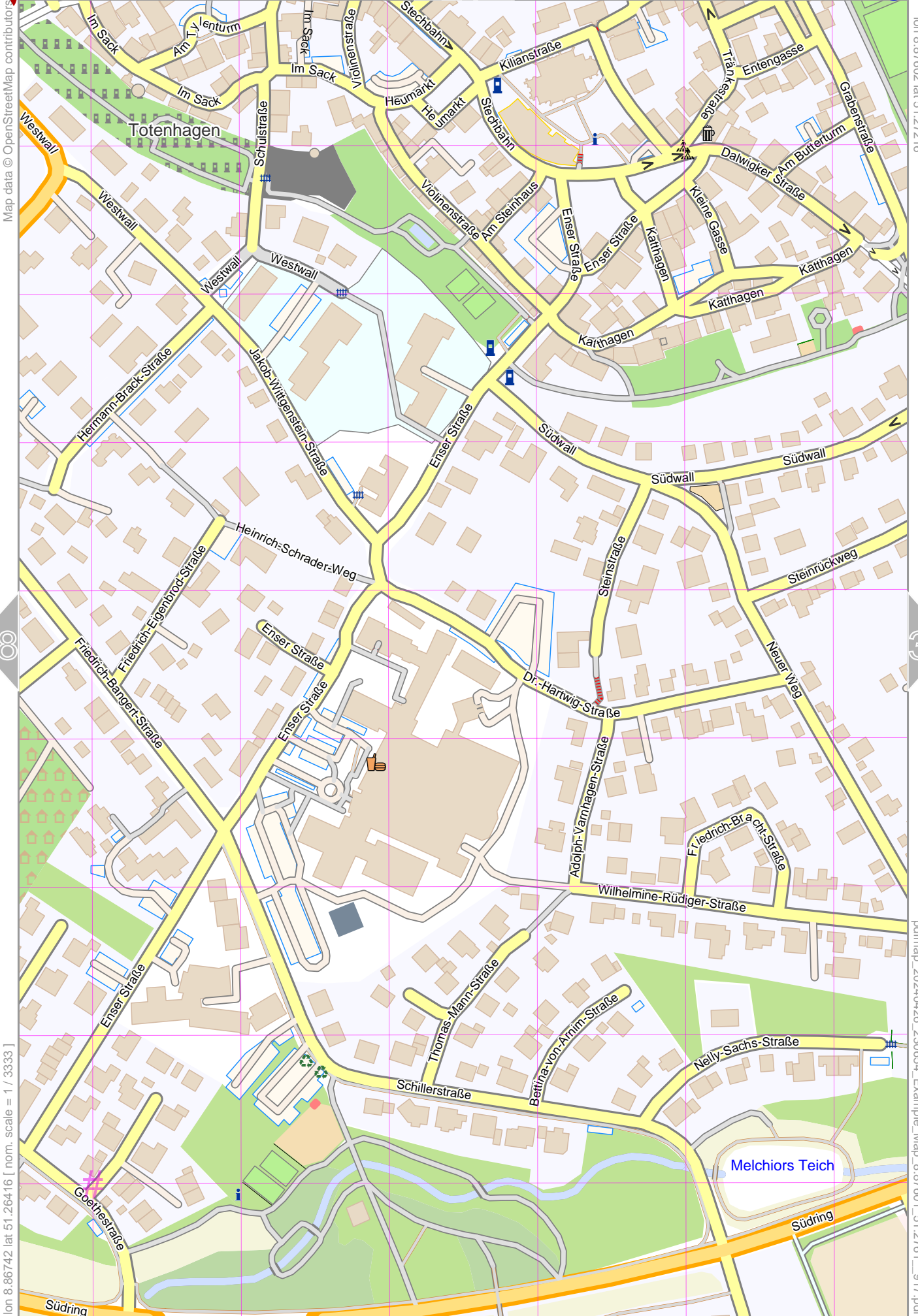
29

lon 8.85982 lat 51.26416 | nom. scale = 1 / 3333 |

pdfmap_20240426_230654_Example_Map_8.87601_51.2761_917.pdf

UTM: 32 U easting 490.20 km northing 5679.30 km
UTM-Grid-width = 100m

36



28

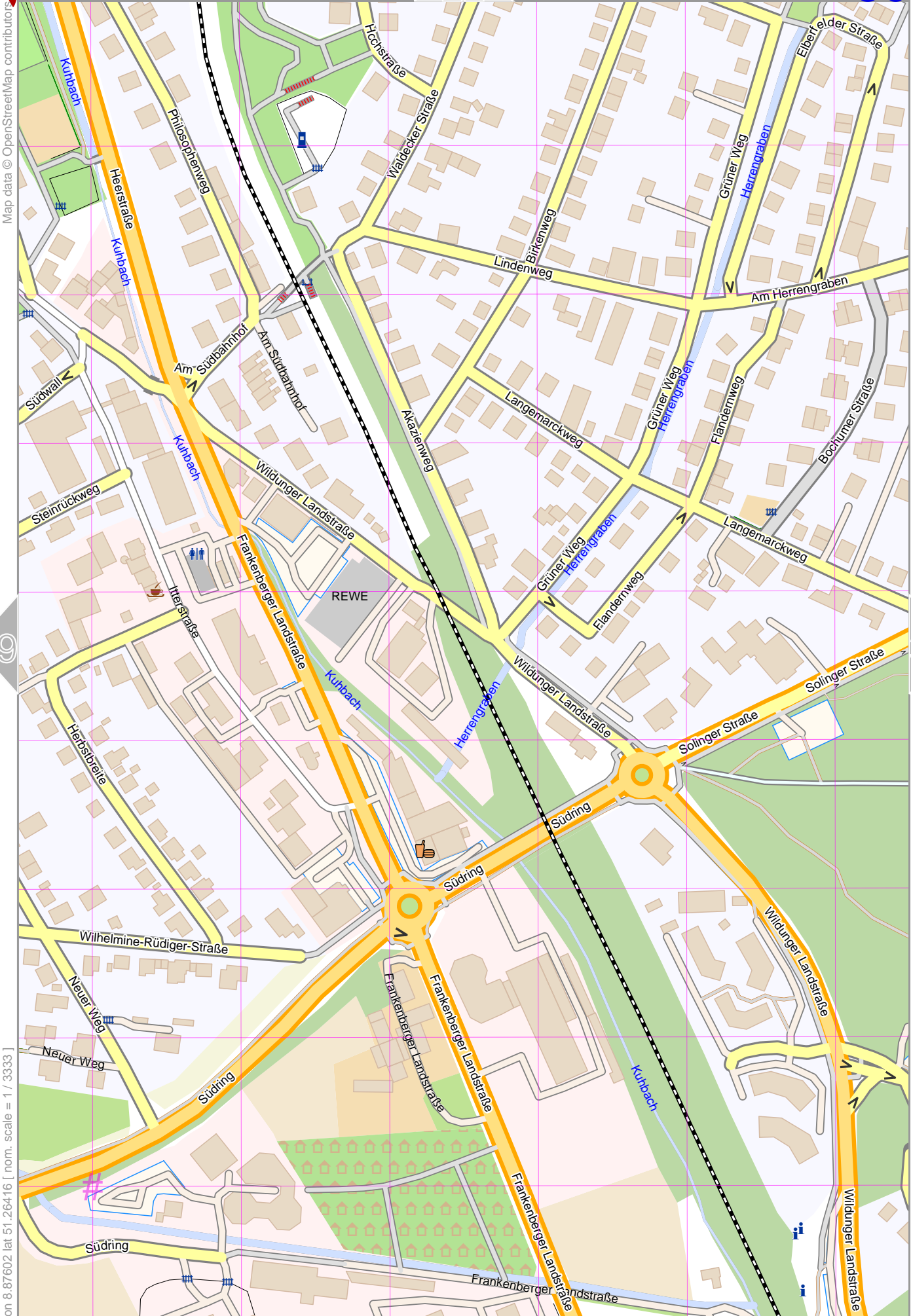
30

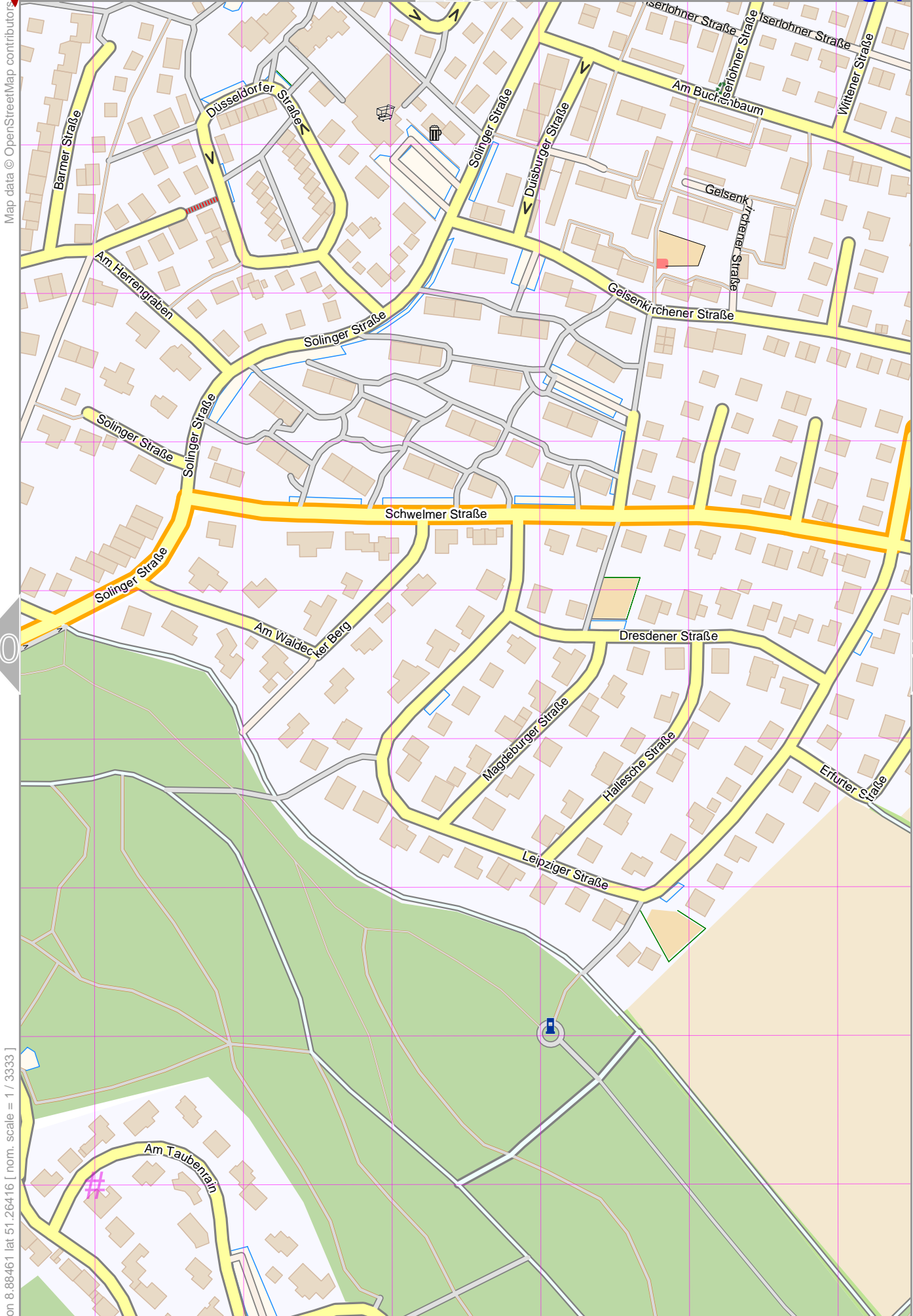
21

37

Melchiors Teich

pdfmap_20240426_230654_Example_Map_8.87601_51.2761_917.pdf





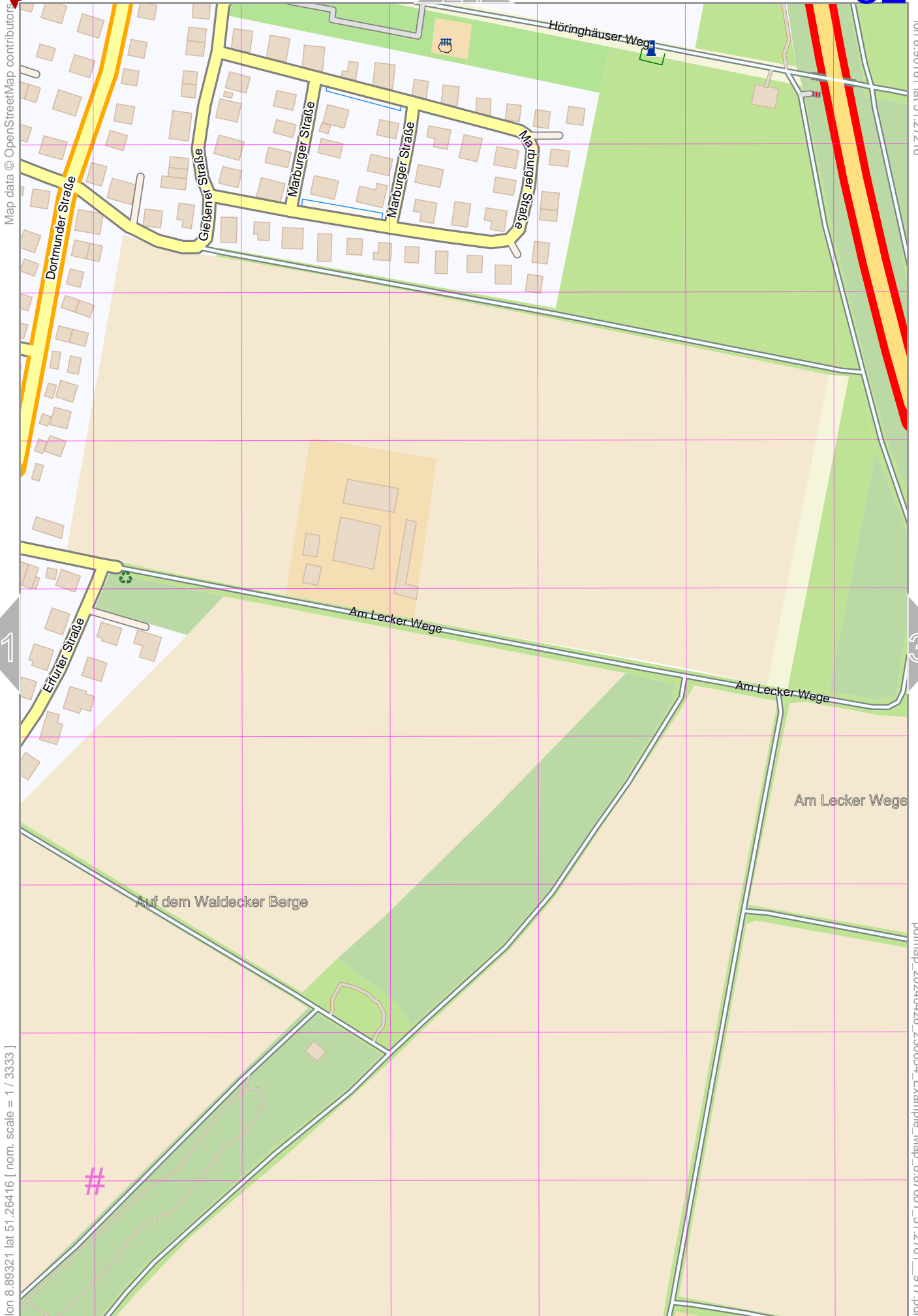
Map data © OpenStreetMap contributors

lon 8.89321 lat 51.27216

lon 8.88461 lat 51.26416 | nom. scale = 1 / 3333

pdfmap_20240426_230654_Example_Map_8.87601_51.2761_917.pdf

UTM: 32 U easting 492.00 km northing 5679.30 km
UTM-Grid-width = 100m



lon 8.89321 lat 51.26416 | nom. scale = 1 / 3333 |

lon 8.90181 lat 51.27216

pdfmap_20240426_230654_Example_Map_8.87601_51.2761_917.pdf

UTM: 32 U easting 492.60 km northing 5679.30 km
UTM-Grid-width = 100m





Map data © OpenStreetMap contributors

lon 8.85022 lat 51.26416

lon 8.84163 lat 51.25616 [nom. scale = 1 / 3333]

pdfmap_20240426_230654_Example_Map_8.87601_51.2761_917.pdf

In der Marbeck

Marbeck

Marbeck

Marbeck

#



Map data © OpenStreetMap contributors

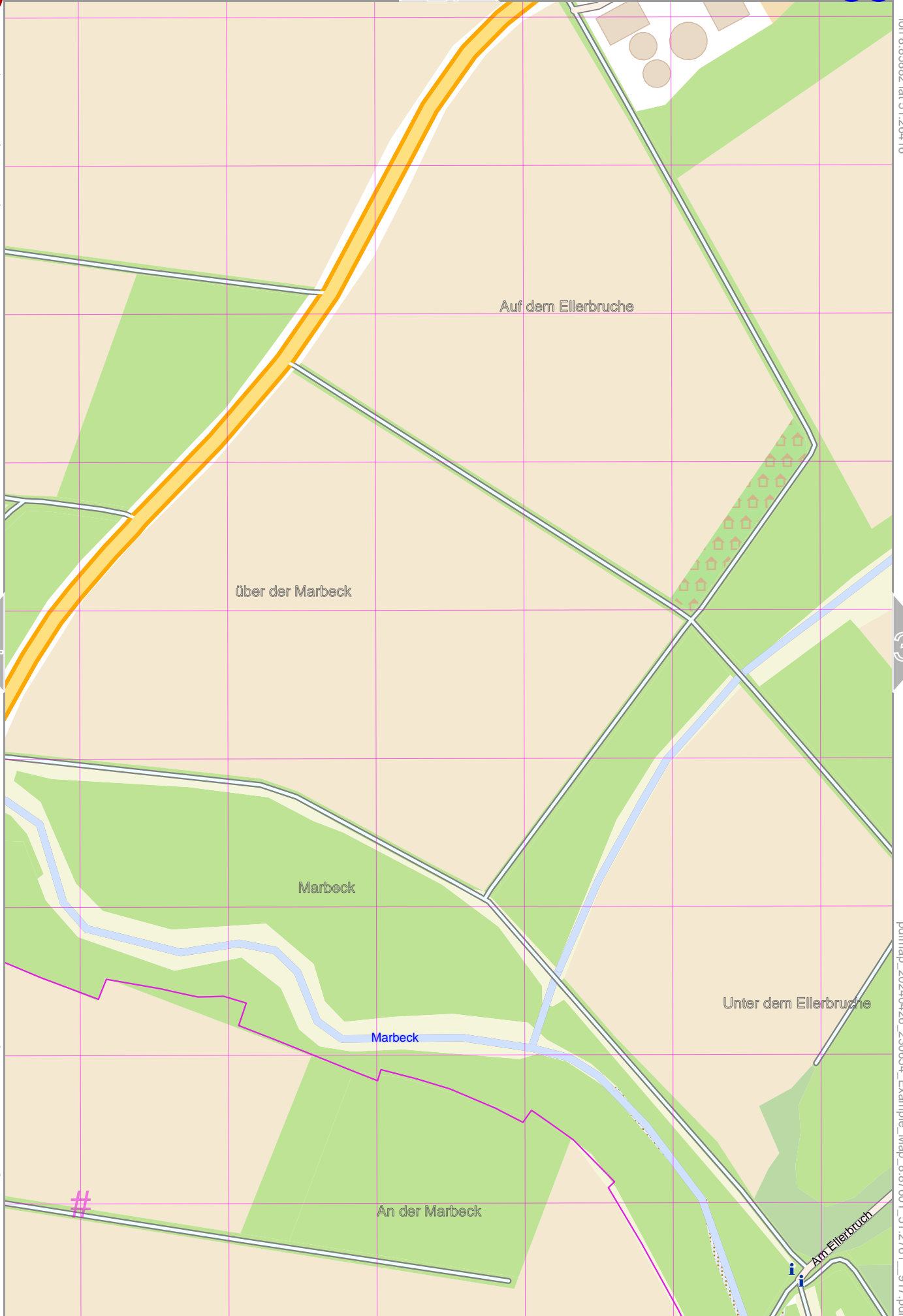
lon 8.85882 lat 51.26416

34

36

lon 8.85022 lat 51.25616 | nom. scale = 1 / 3333

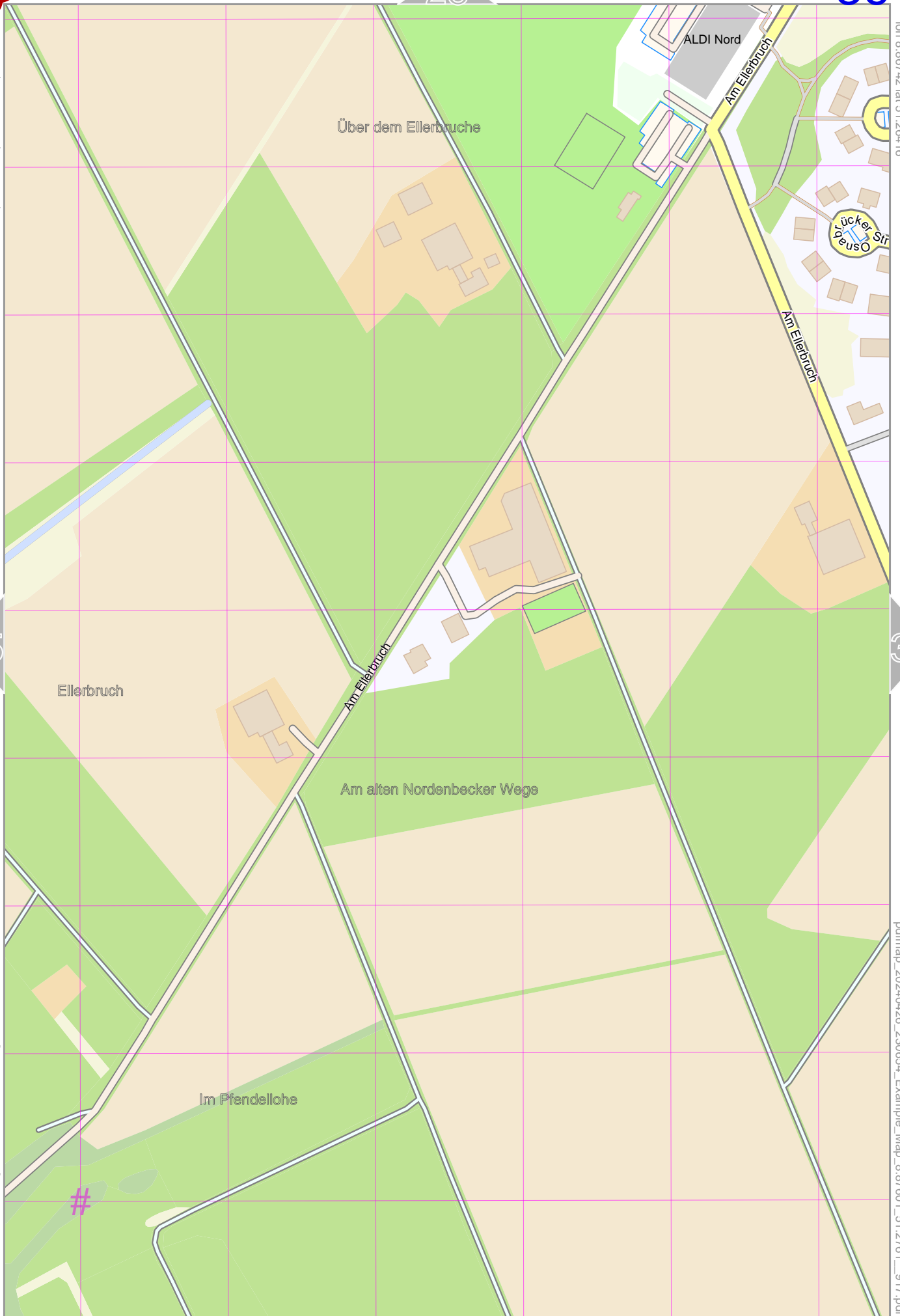
pdfmap_20240426_230654_Example_Map_8.87601_51.2761_917.pdf





Map data © OpenStreetMap contributors

lon 8.86742 lat 51.26416



35

37

lon 8.85982 lat 51.25616 | nom. scale = 1 / 3333

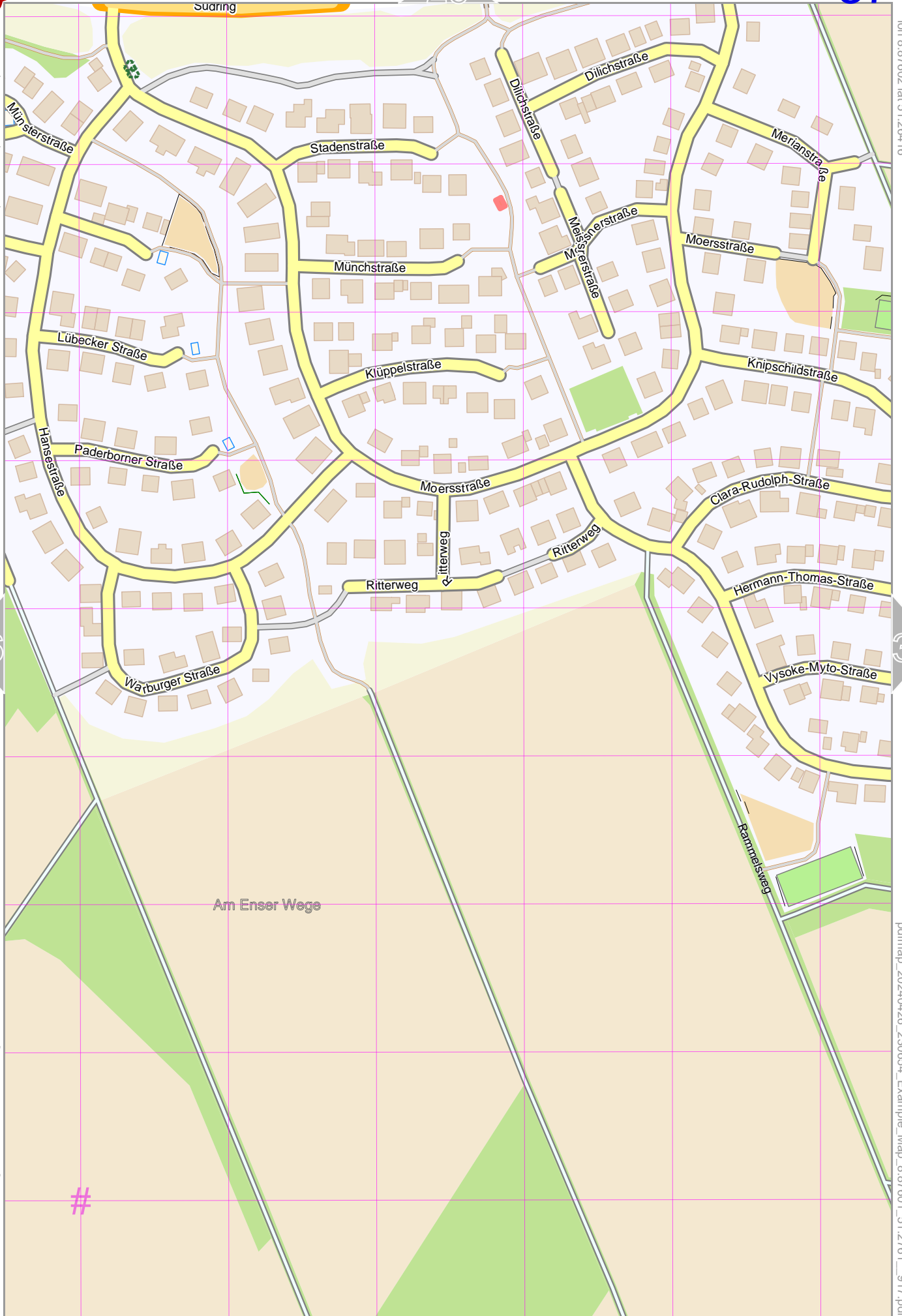
pdfmap_20240426_230654_Example_Map_8.87601_51.2761_917.pdf

UTM: 32 U easting 490.20 km northing 5678.40 km
UTM-Grid-width = 100m



Map data © OpenStreetMap contributors

lon 8.87602 lat 51.26416



36

38

lon 8.86742 lat 51.25616 | nom. scale = 1 / 3333

pdfmap_20240426_230654_Example_Map_8.87601_51.2761_917.pdf



Map data © OpenStreetMap contributors

lon 8.88461 lat 51.26416

lon 8.87602 lat 51.25616 | nom. scale = 1 / 3333

pdfmap_20240426_230654_Example_Map_8.87601_51.2761_917.pdf

