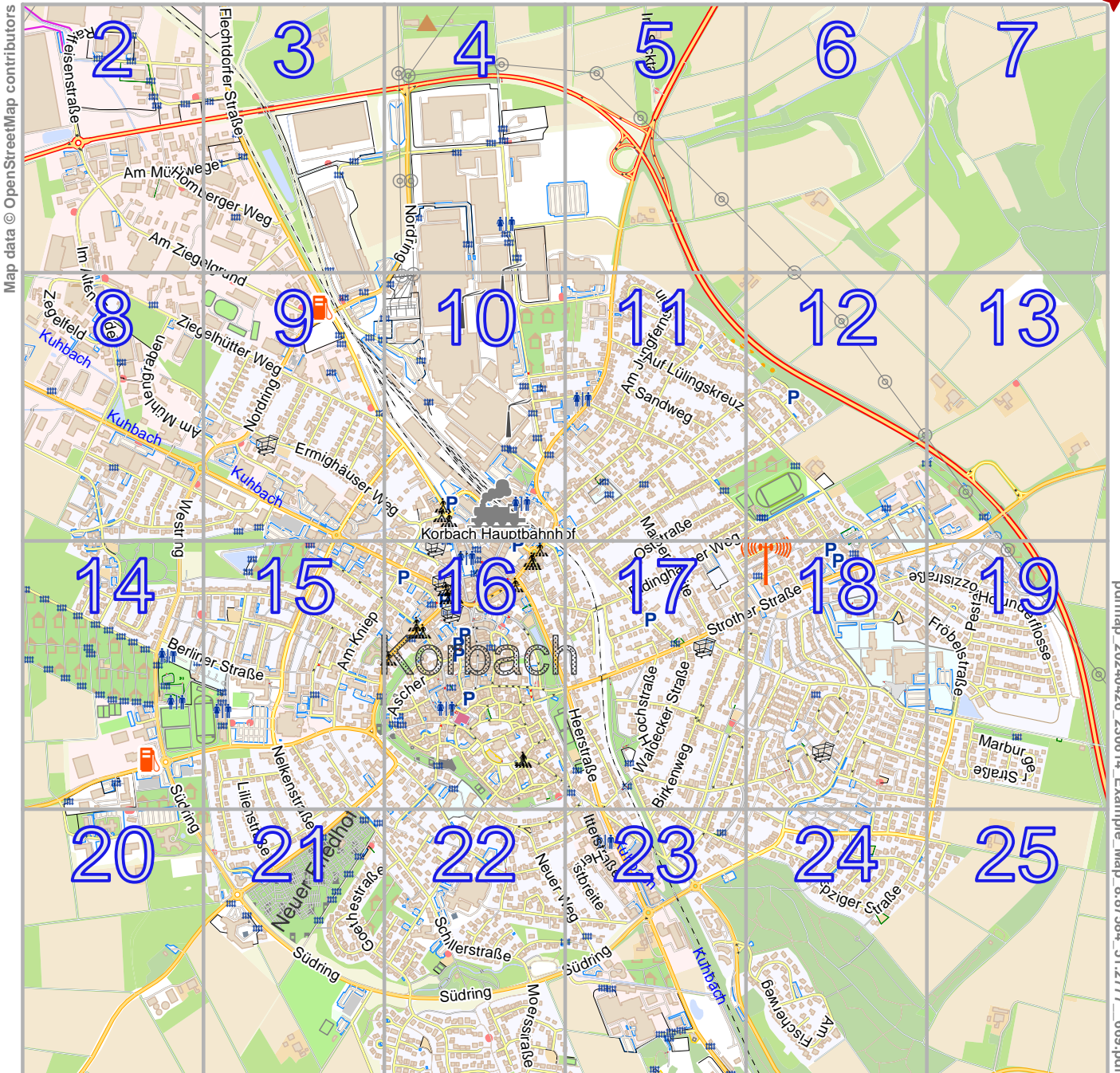


Example_Map

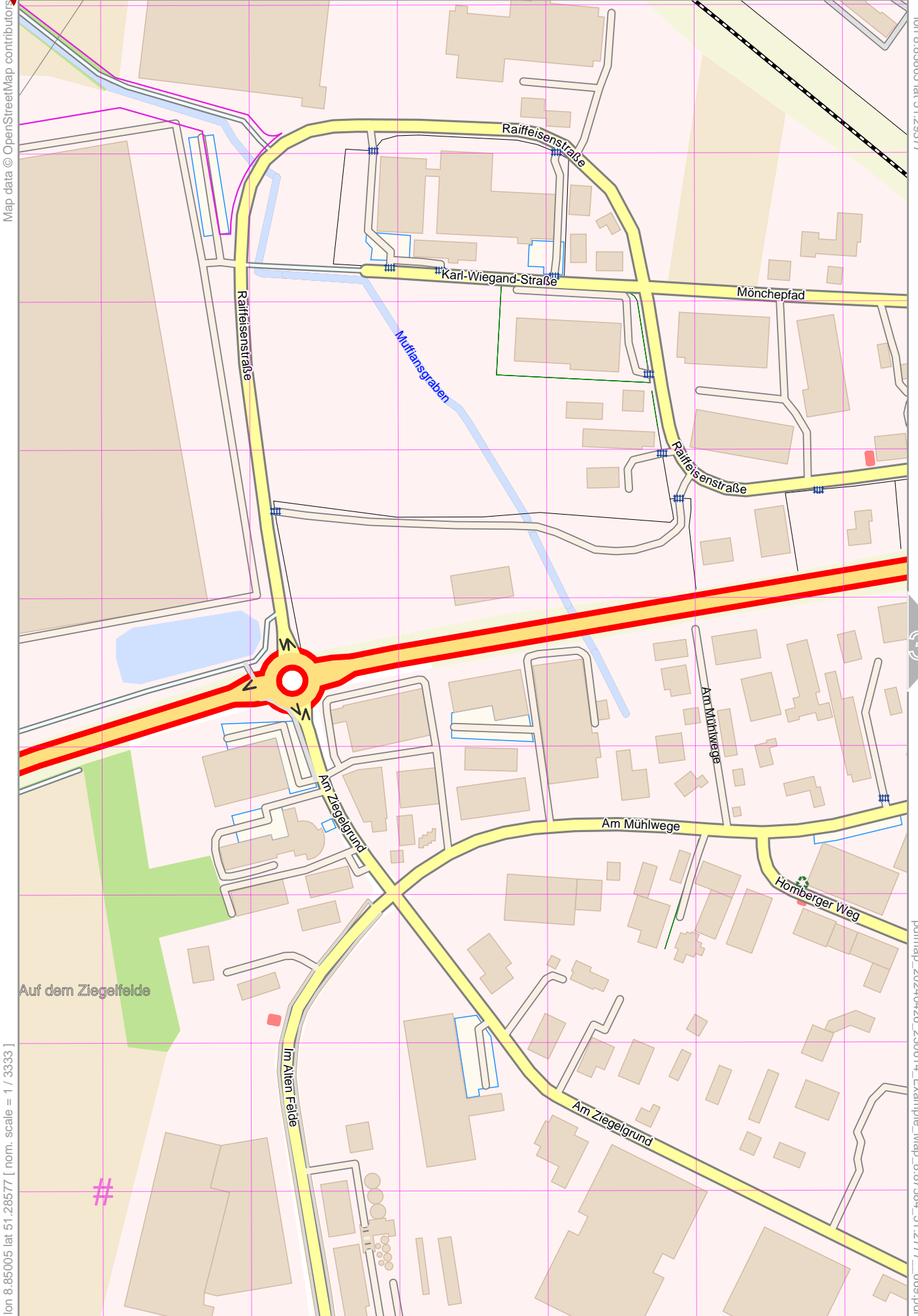
lon 8.90164 lat 51.29377



Map data © OpenStreetMap contributors

pdfmap_20240426_230614_Example_Map_8.87584_51.2777_669.pdf

lon 8.85005 lat 51.26177
[nom. scale = 1 / 19998]



Map data © OpenStreetMap contributors

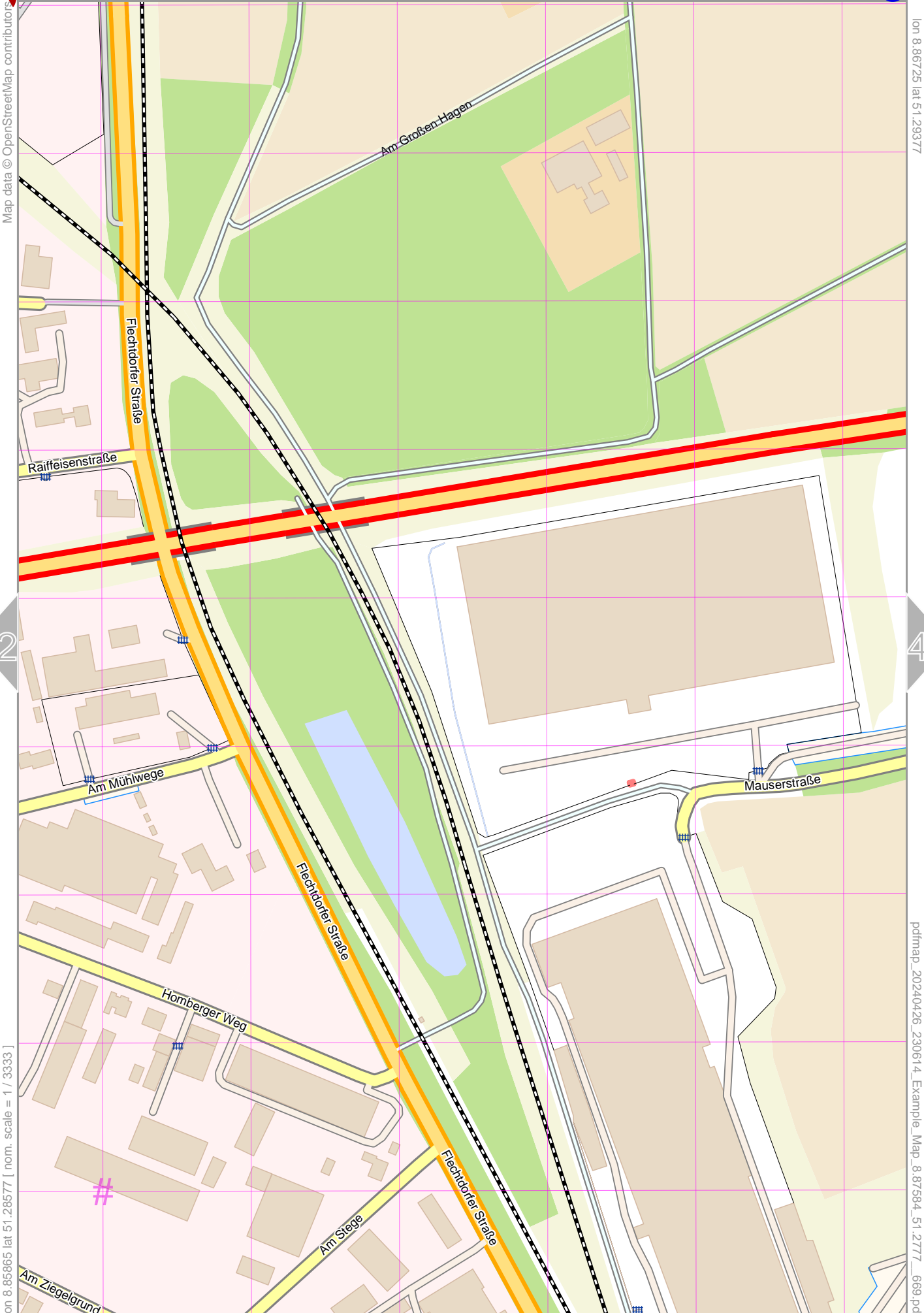
lon 8.85865 lat 51.29377

lon 8.85005 lat 51.28577 | nom. scale = 1 / 3333

pdfmap_20240426_230614_Example_Map_8.87584_51.2777_669.pdf

UTM: 32 U easting 489.60 km northing 5681.70 km
UTM-Grid-width = 100m





Map data © OpenStreetMap contributors

lon 8.86725 lat 51.29377

2

4

lon 8.85965 lat 51.28577 | nom. scale = 1 / 3333

pdfmap_20240426_230614_Example_Map_8.87584_51.2777_669.pdf

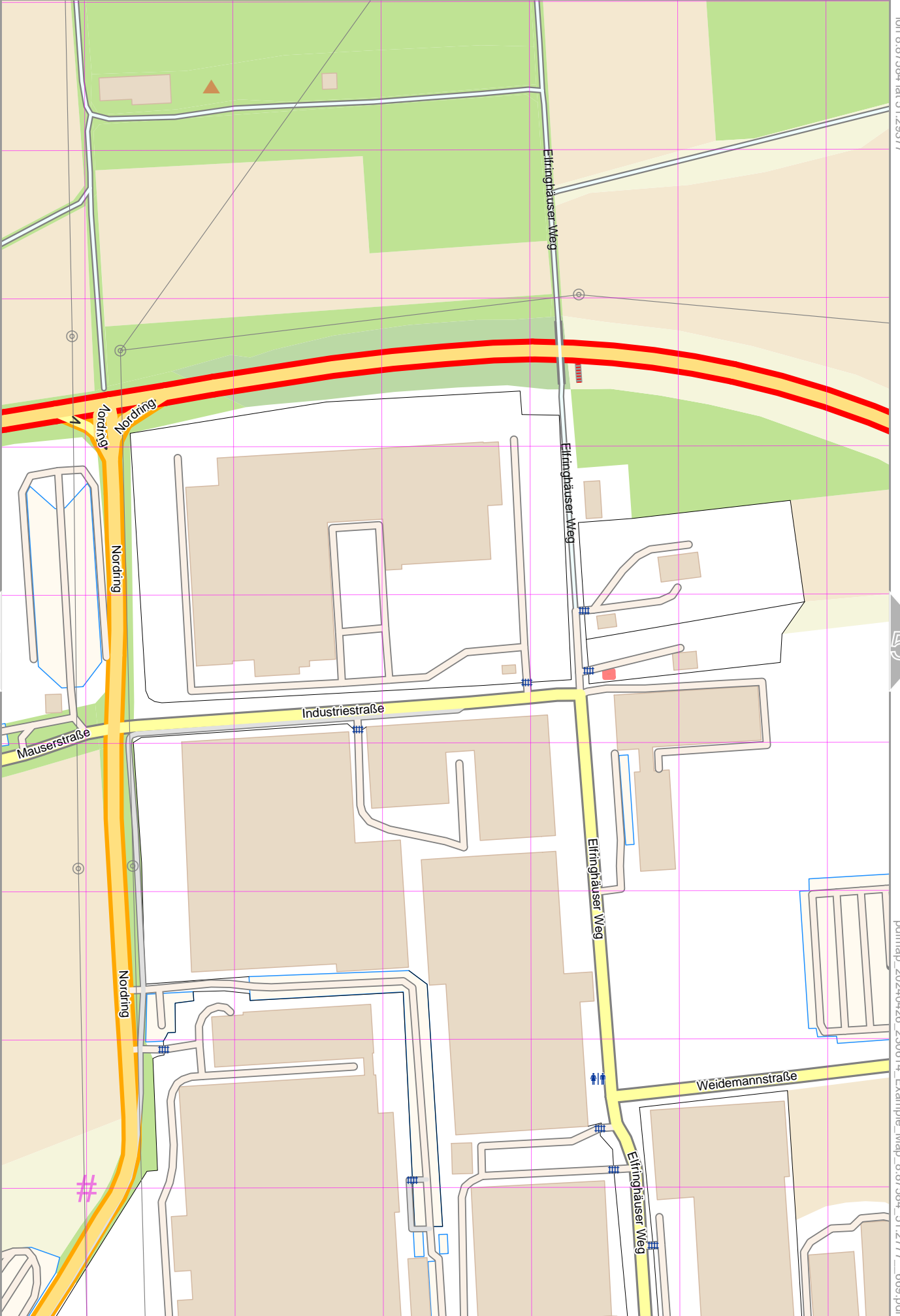
UTM: 32 U easting 490.20 km northing 5681.70 km
UTM-Grid-width = 100m

9



Map data © OpenStreetMap contributors

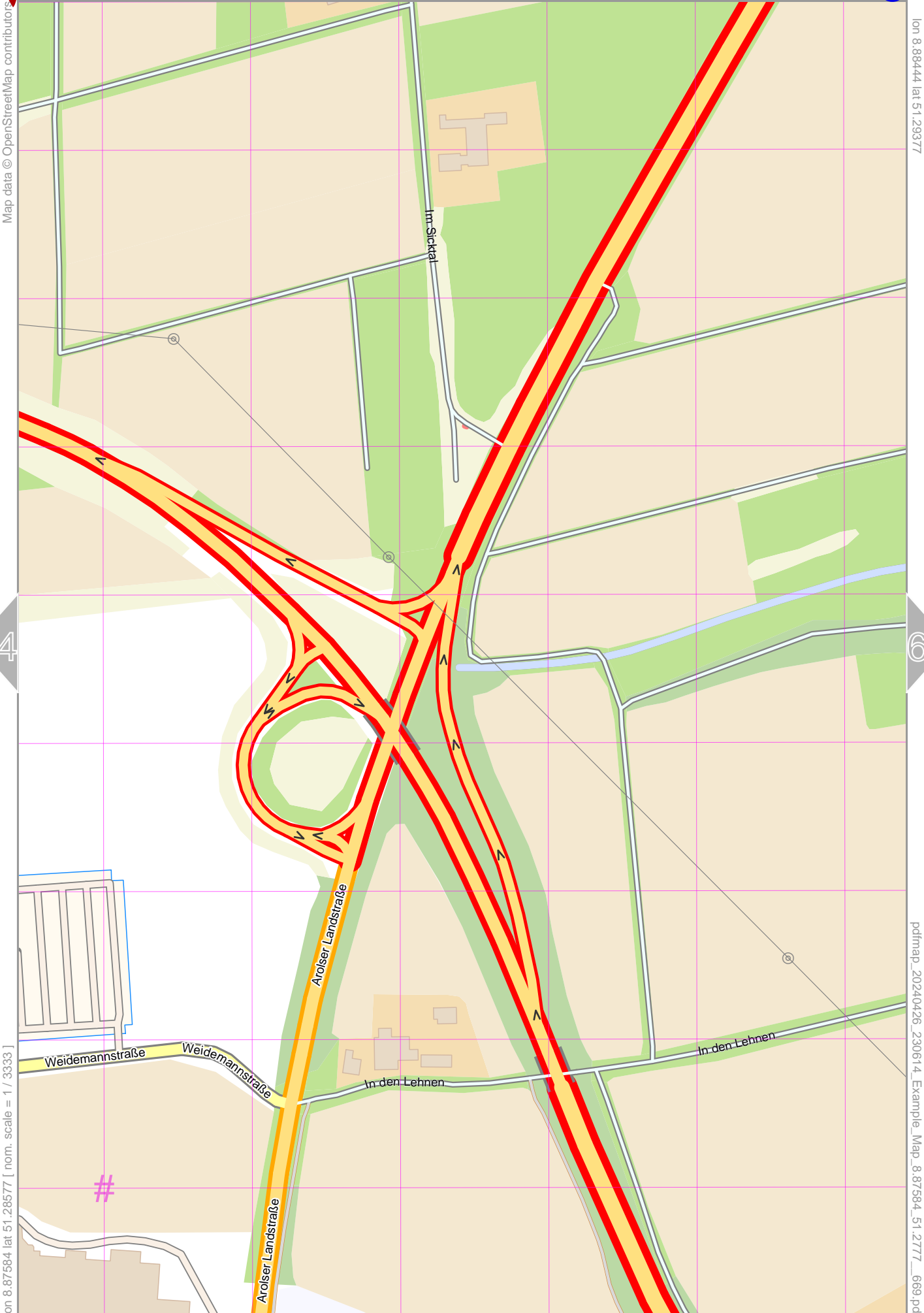
lon 8.87584 lat 51.29377



lon 8.86725 lat 51.28577 | nom. scale = 1 / 3333

pdfmap_20240426_230614_Example_Map_8.87584_51.2777_669.pdf

UTM: 32 U easting 490.80 km northing 5681.70 km
UTM-Grid-width = 100m



Map data © OpenStreetMap contributors

lon 8.88444 lat 51.29377

lon 8.87584 lat 51.28577 | nom. scale = 1 / 3333

pdfmap_20240426_230614_Example_Map_8.87584_51.2777_669.pdf

UTM: 32 U easting 491.40 km northing 5681.70 km
UTM-Grid-width = 100m





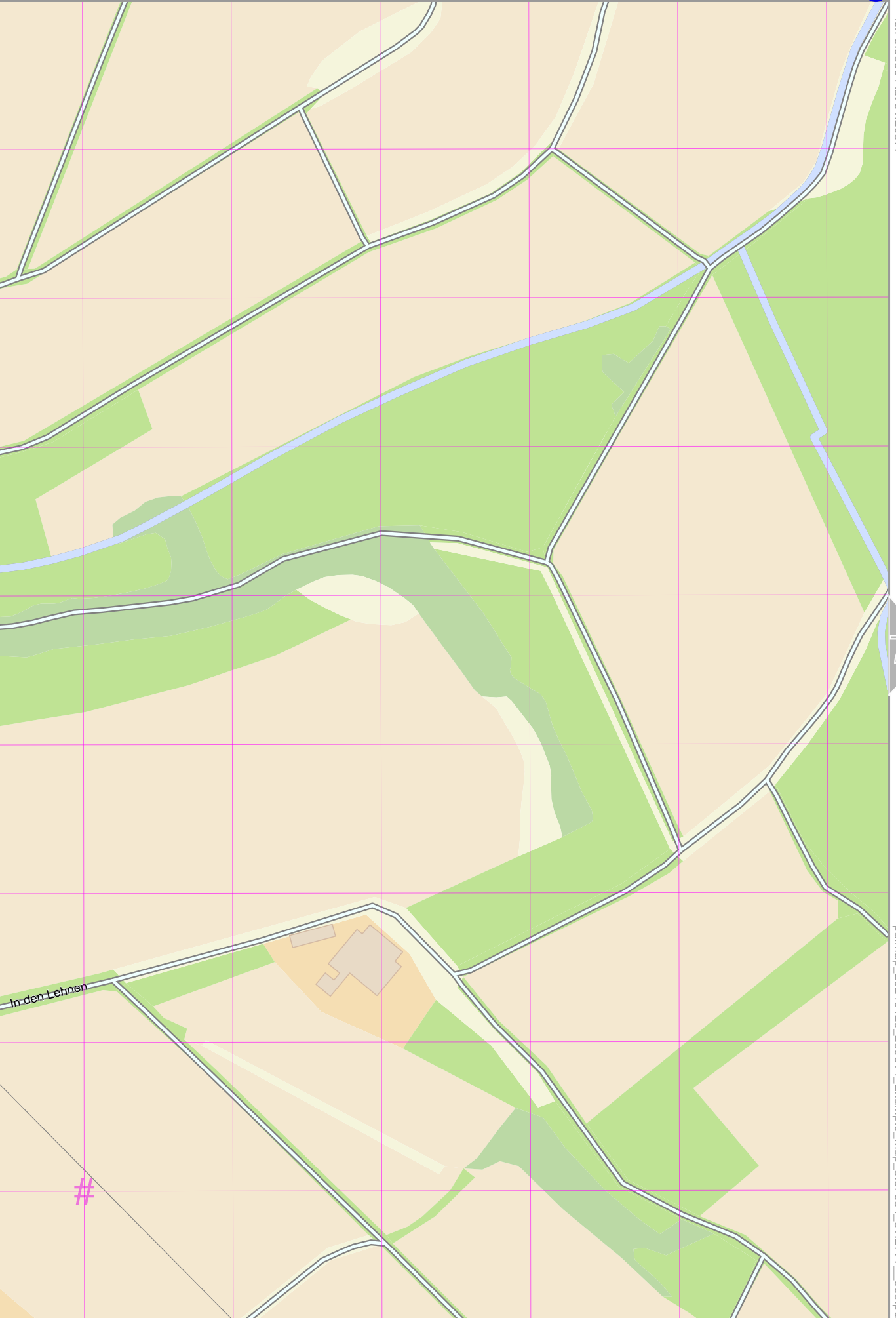
Map data © OpenStreetMap contributors

lon 8.89304 lat 51.29377



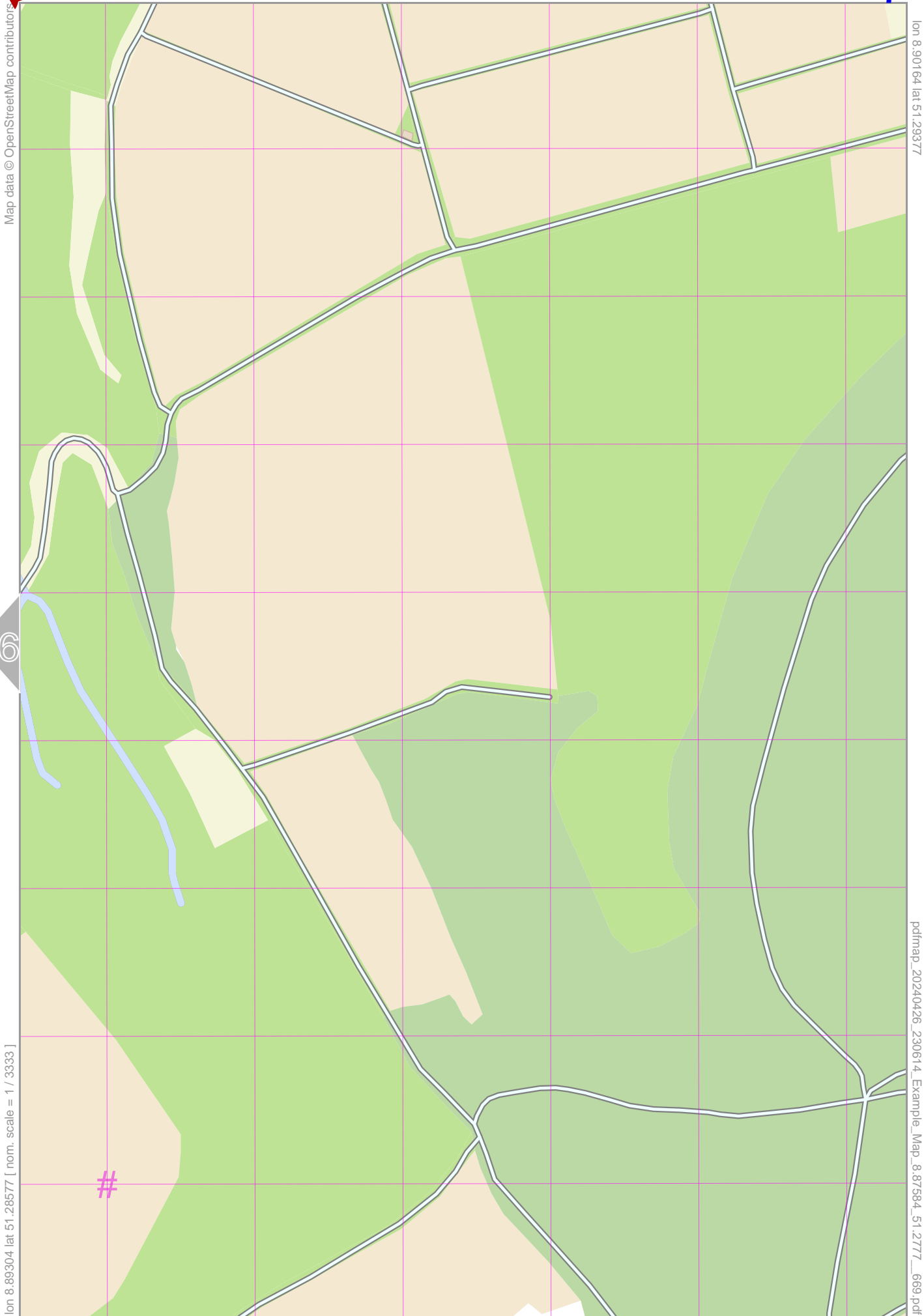
lon 8.88444 lat 51.28577 | nom. scale = 1 / 3333

pdfmap_20240426_230614_Example_Map_8.87584_51.2777_669.pdf



UTM: 32 U easting 492.00 km northing 5681.70 km
UTM-Grid-width = 100m





lon 8.89304 lat 51.28577 [nom. scale = 1 / 3333]

lon 8.90164 lat 51.29377

pdfmap_20240426_230614_Example_Map_8.87584_51.2777_669.pdf

UTM: 32 U easting 492.60 km northing 5681.70 km
UTM-Grid-width = 100m



Map data © OpenStreetMap contributors

lon 8.85865 lat 51.28577

lon 8.85005 lat 51.27777 [nom. scale = 1 / 3333]

pdfmap_20240426_230614_Example_Map_8.87584_51.2777_669.pdf

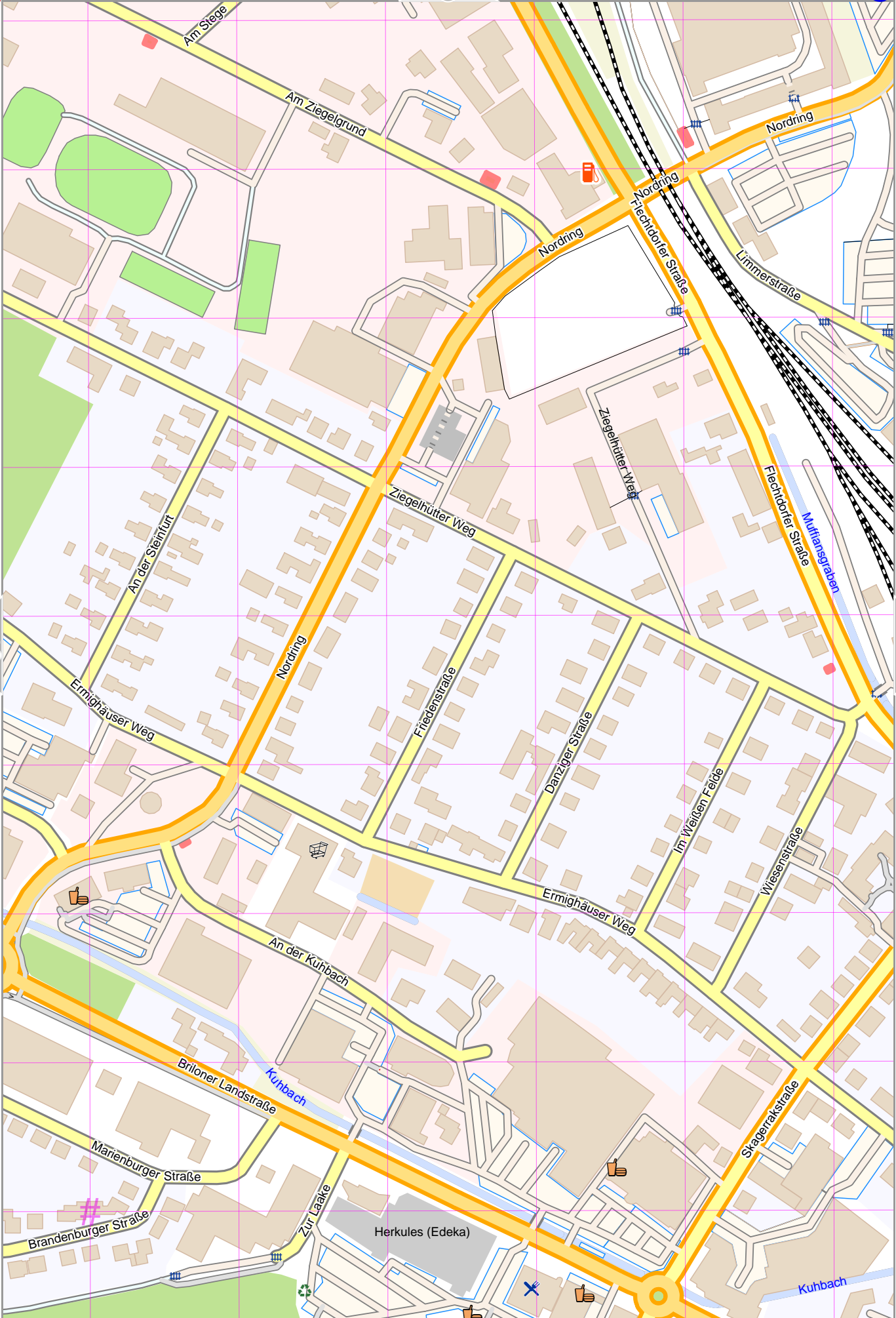
UTM: 32 U easting 489.60 km northing 5680.80 km
UTM-Grid-width = 100m

Example_Map



Map data © OpenStreetMap contributors

lon 8.85965 lat 51.27777 [nom. scale = 1 / 3333]

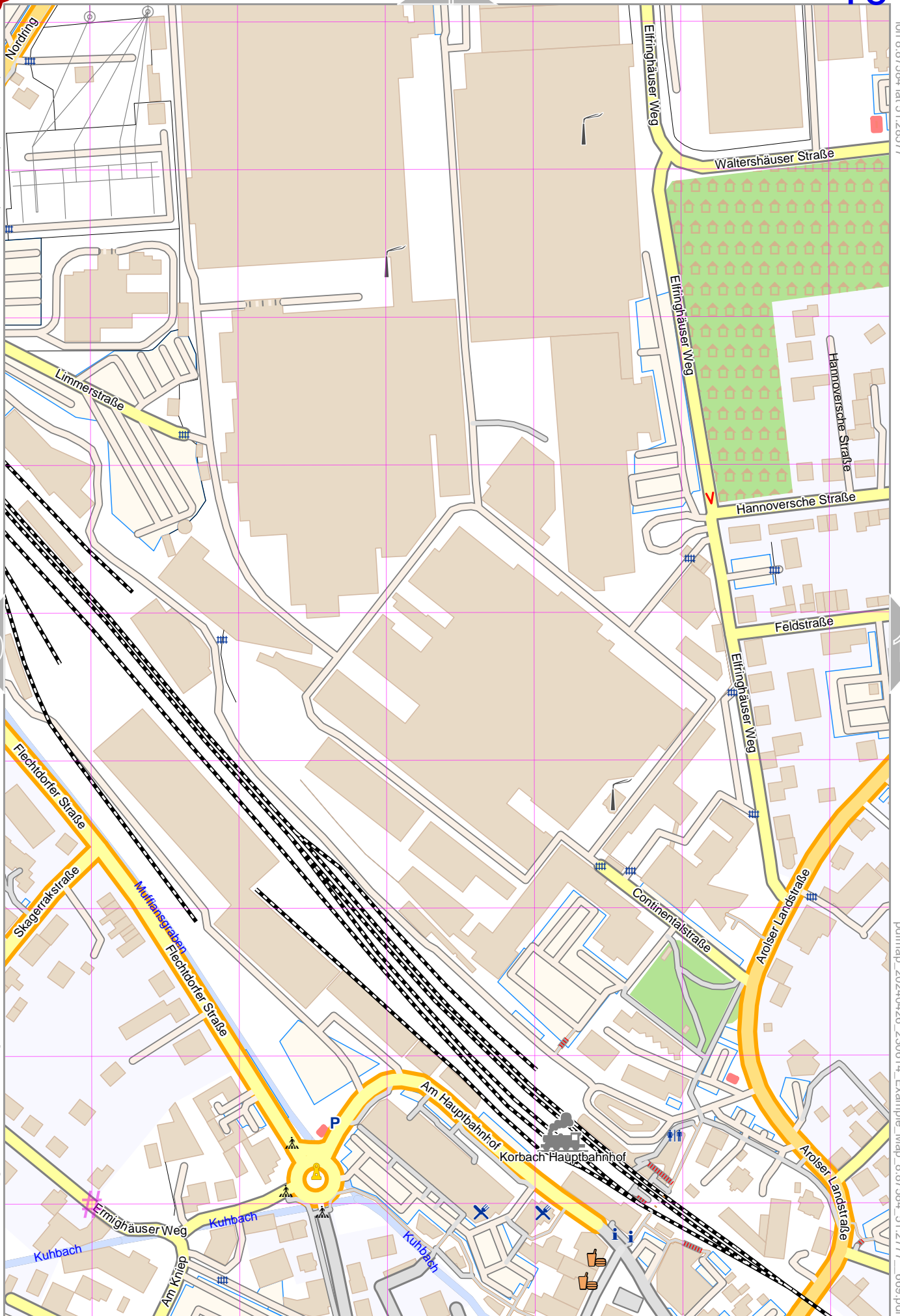


UTM: 32 U easting 490.20 km northing 5680.80 km
UTM-Grid-width = 100m



Map data © OpenStreetMap contributors

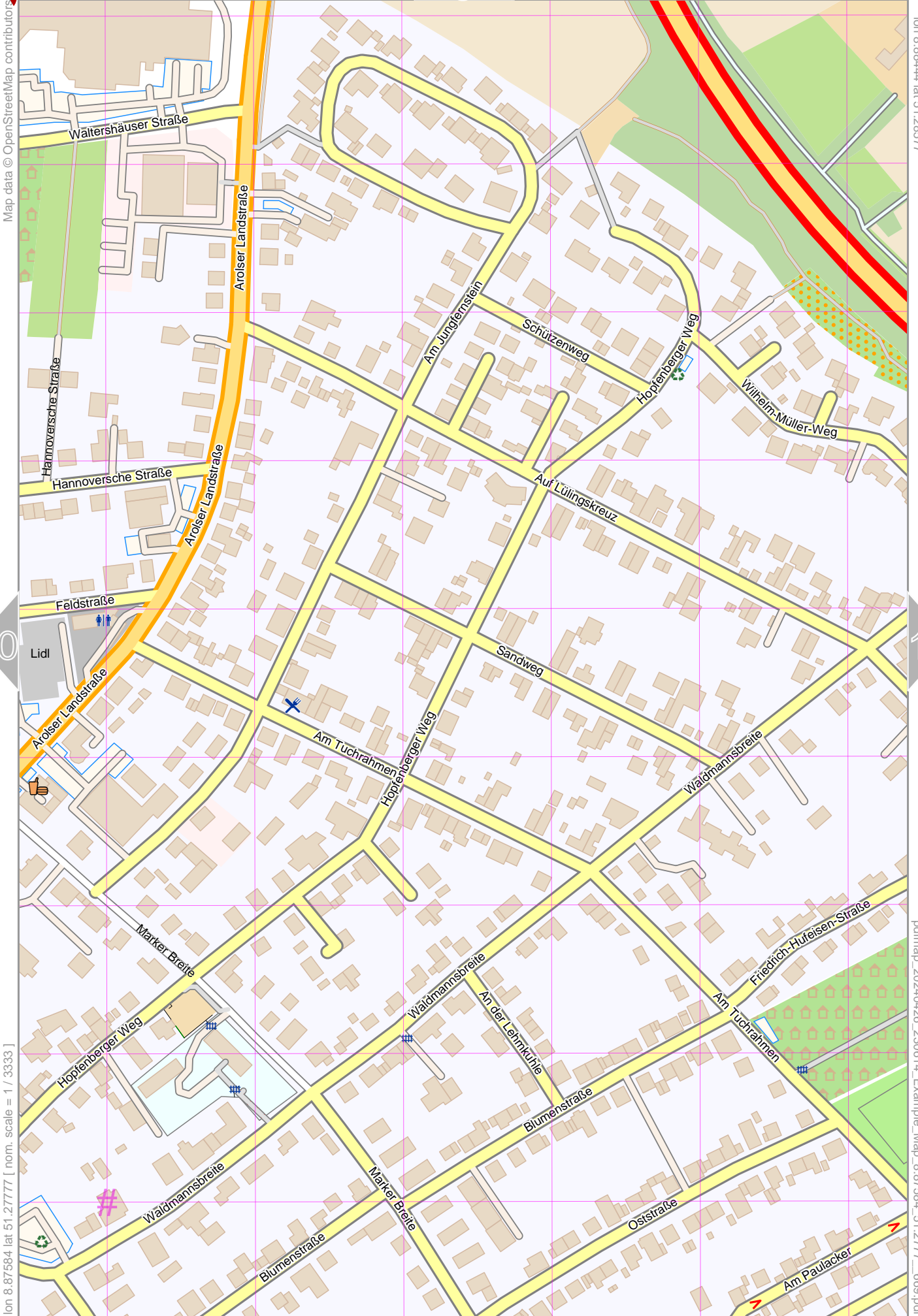
lon 8.87584 lat 51.28577



lon 8.86725 lat 51.27777 | nom. scale = 1 / 3333

pdfmap_20240426_230614_Example_Map_8.87584_51.2777_669.pdf

UTM: 32 U easting 490.80 km northing 5680.80 km
UTM-Grid-width = 100m





Map data © OpenStreetMap contributors

lon 8.89304 lat 51.28577

11

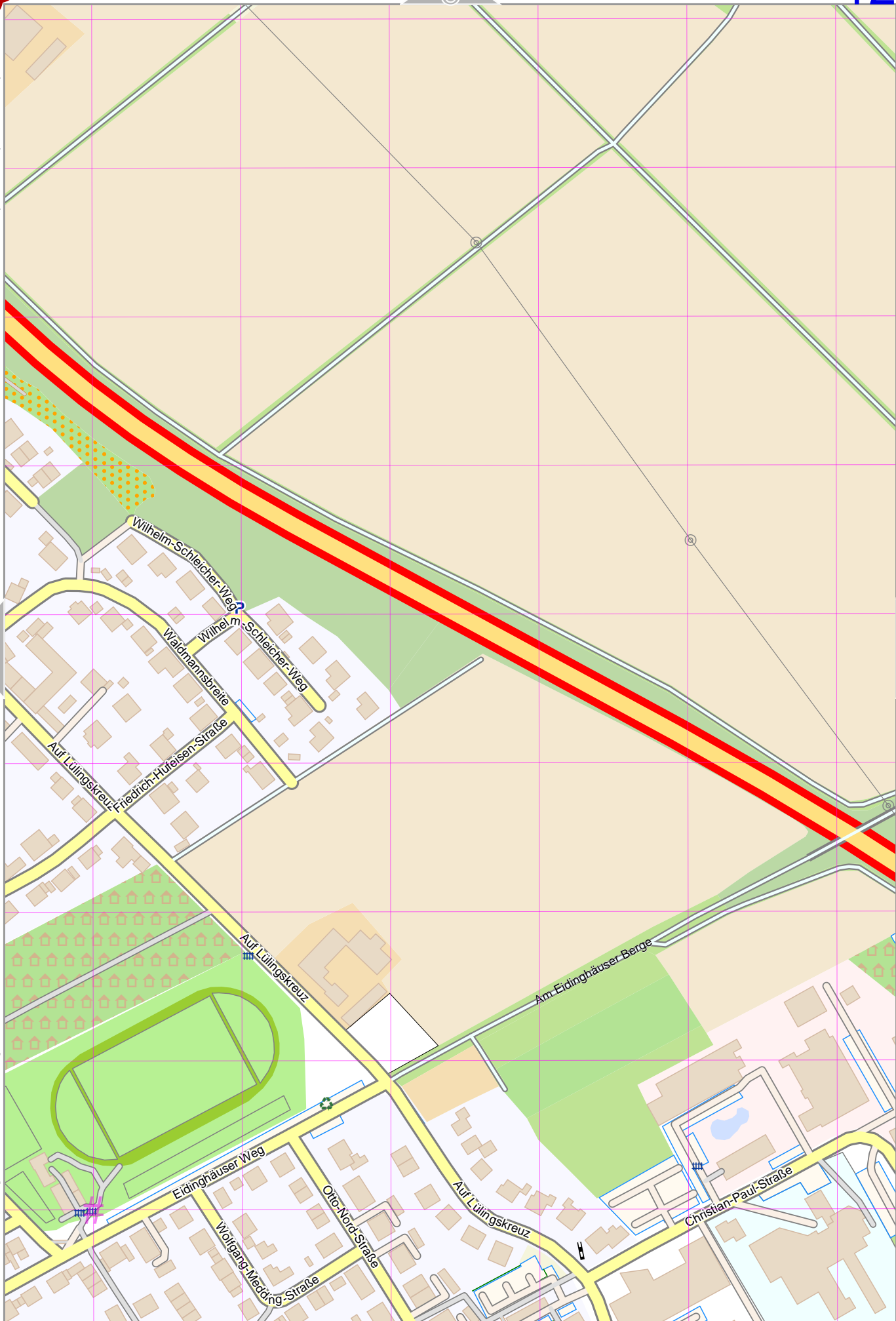
13

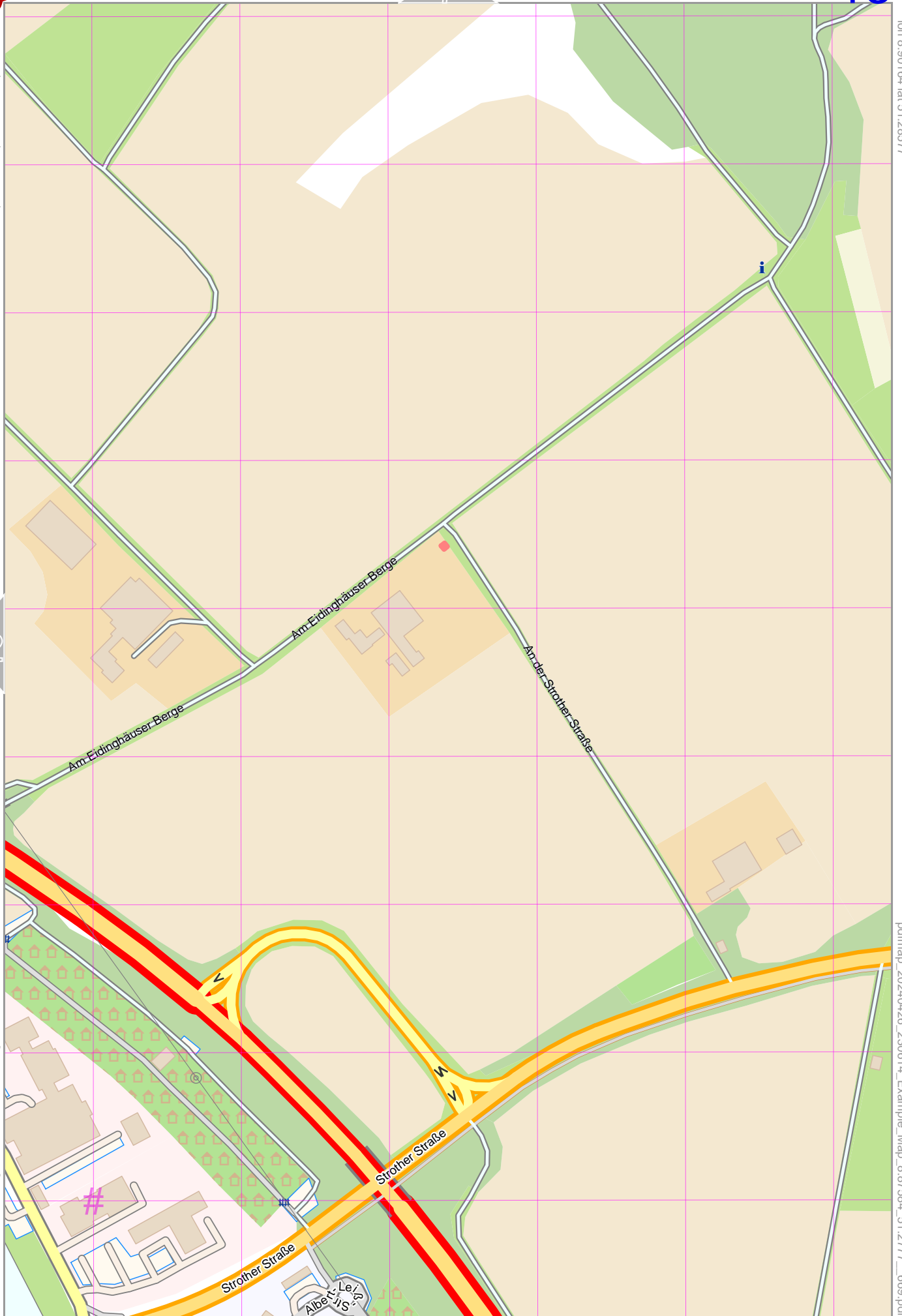
lon 8.88444 lat 51.27777 | nom. scale = 1 / 3333

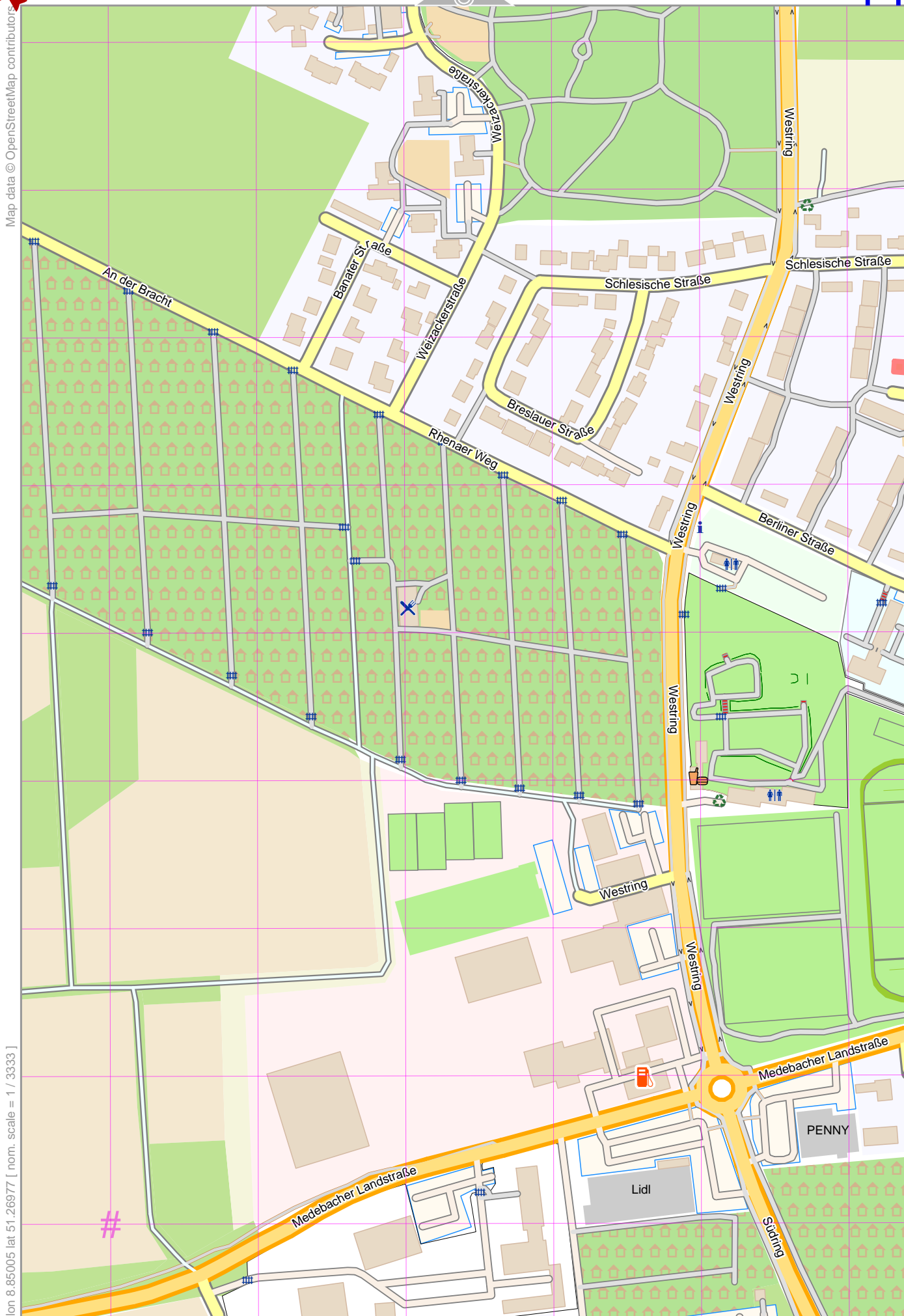
pdfmap_20240426_230614_Example_Map_8.87584_51.2777_669.pdf

UTM: 32 U easting 492.00 km northing 5680.80 km
UTM-Grid-width = 100m

18



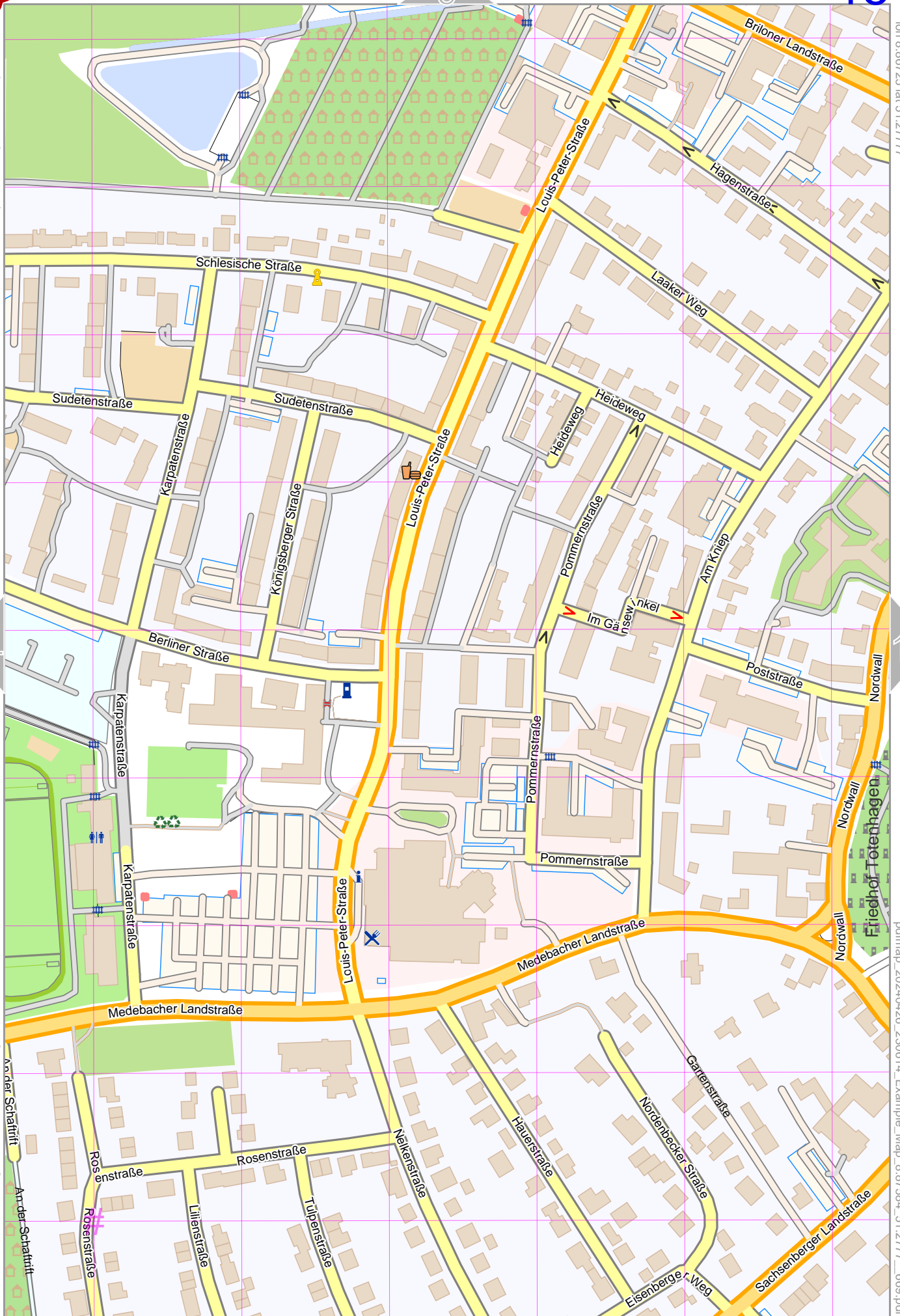






Map data © OpenStreetMap contributors

lon 8.86725 lat 51.27777



14

16

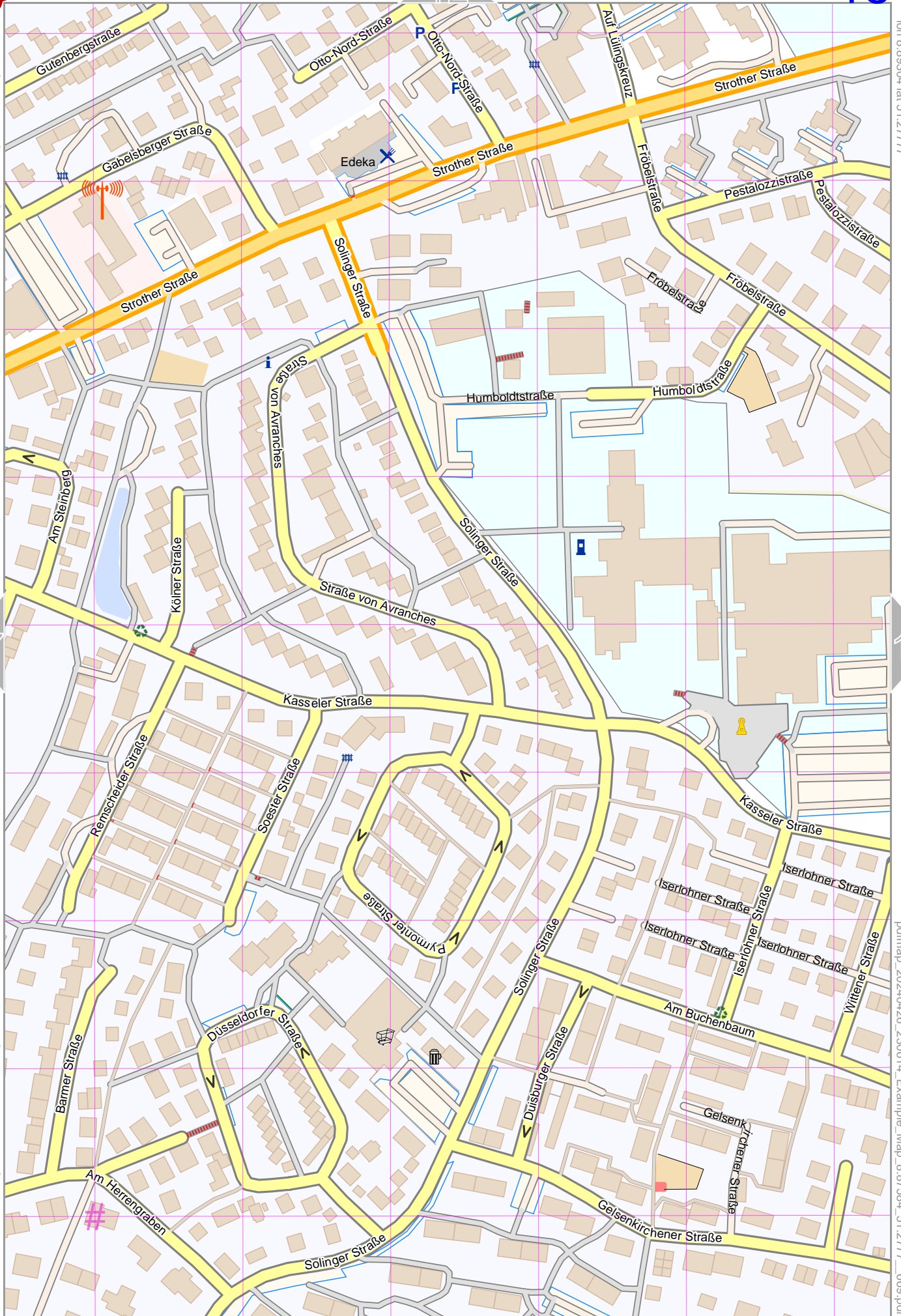
lon 8.85965 lat 51.26977 | nom. scale = 1 / 3333

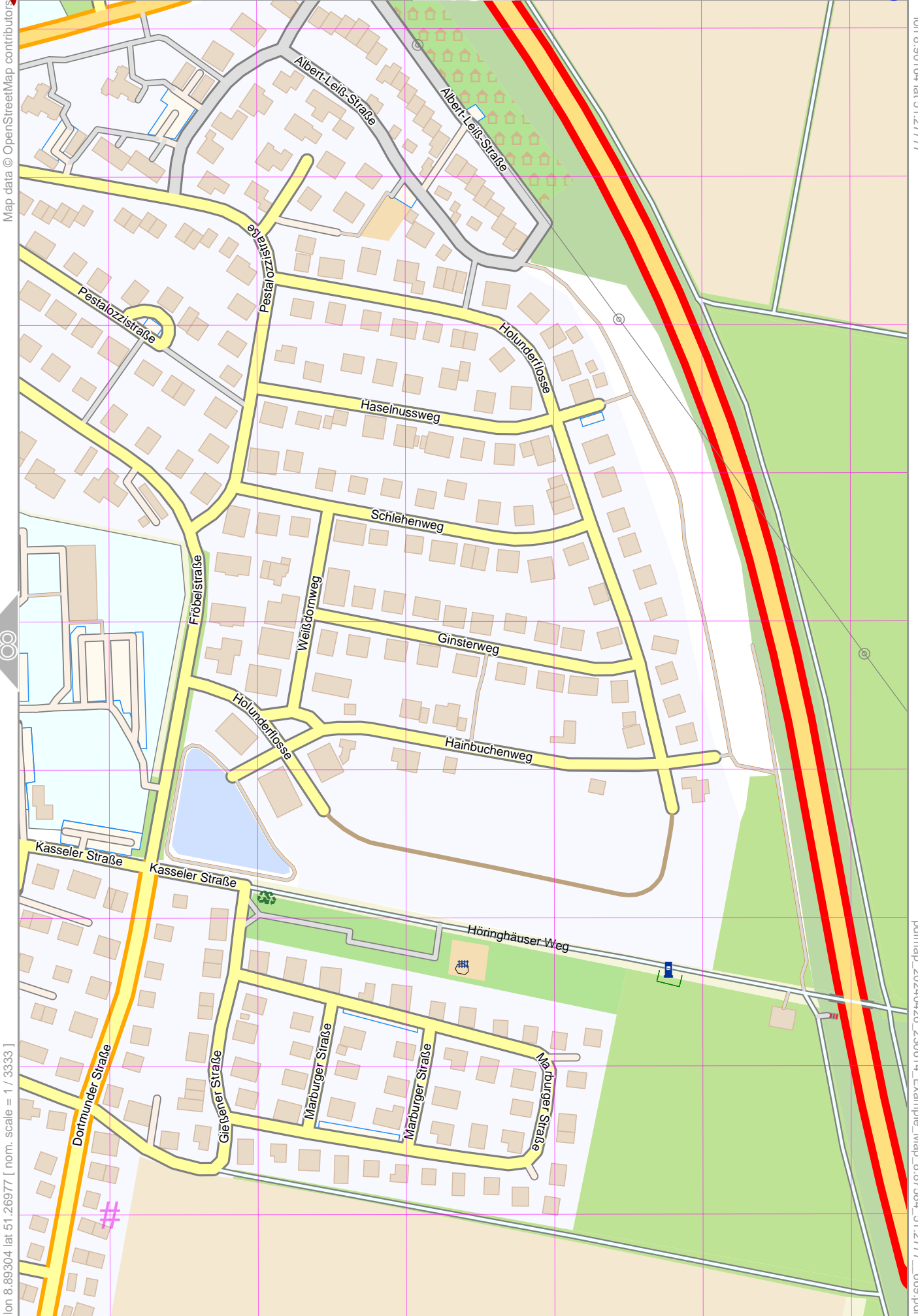
pdfmap_20240426_230614_Example_Map_8.87584_51.2777_669.pdf

UTM: 32 U easting 490.20 km northing 5679.90 km
UTM-Grid-width = 100m

21









Map data © OpenStreetMap contributors

lon 8.85865 lat 51.26977

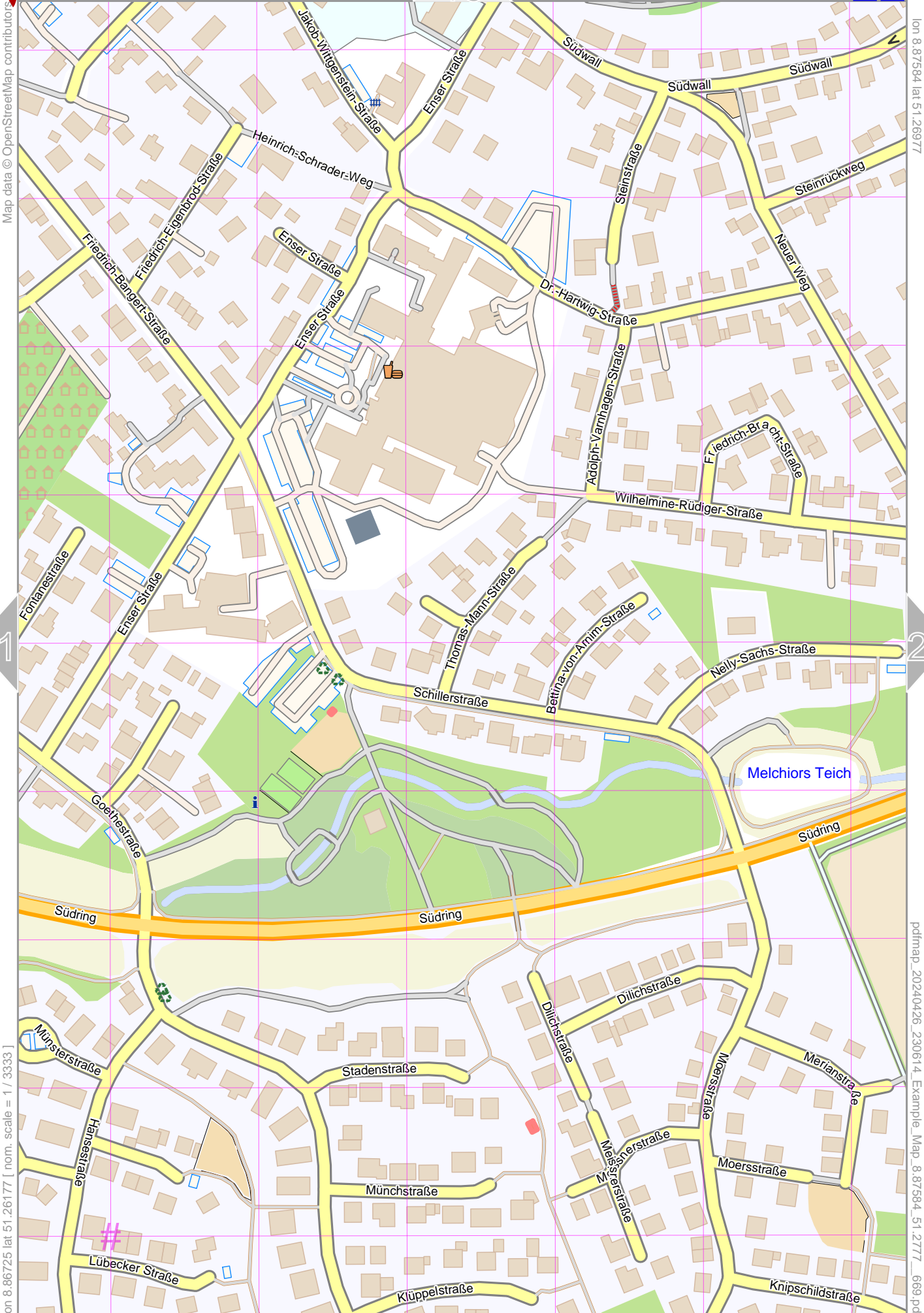


lon 8.85005 lat 51.26177 [nom. scale = 1 / 3333]

pdfmap_20240426_230614_Example_Map_8.87584_51.2777_669.pdf

UTM: 32 U easting 489.60 km northing 5679.00 km
UTM-Grid-width = 100m





Map data © OpenStreetMap contributors

lon 8.87584 lat 51.26977

21

23

lon 8.86725 lat 51.26177 | nom. scale = 1 / 3333

pdfmap_20240426_230614_Example_Map_8.87584_51.2777_669.pdf

UTM: 32 U easting 490.80 km northing 5679.00 km
UTM-Grid-width = 100m



Map data © OpenStreetMap contributors

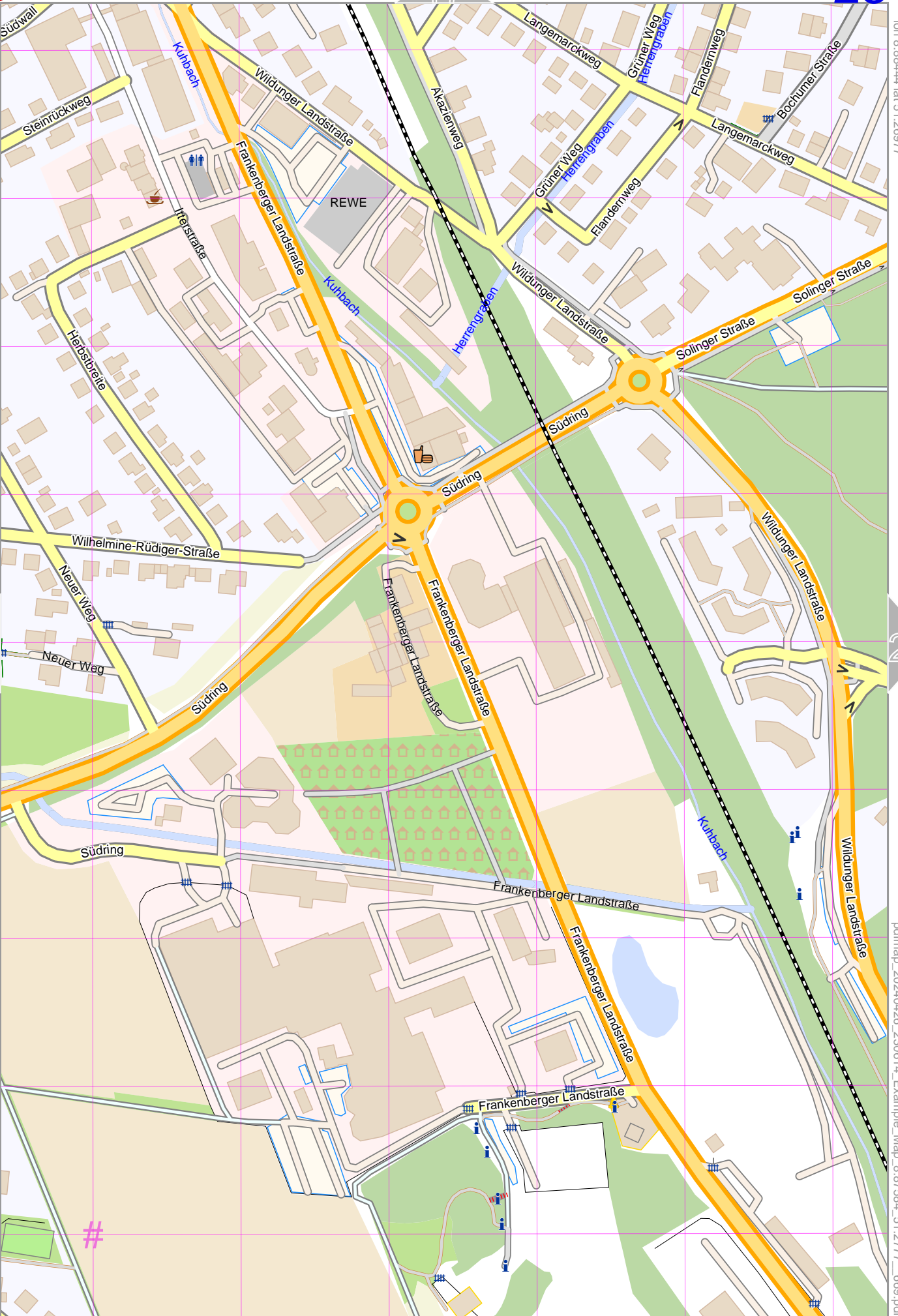
lon 8.88444 lat 51.26977

22

24

lon 8.87584 lat 51.26177 | nom. scale = 1 / 3333

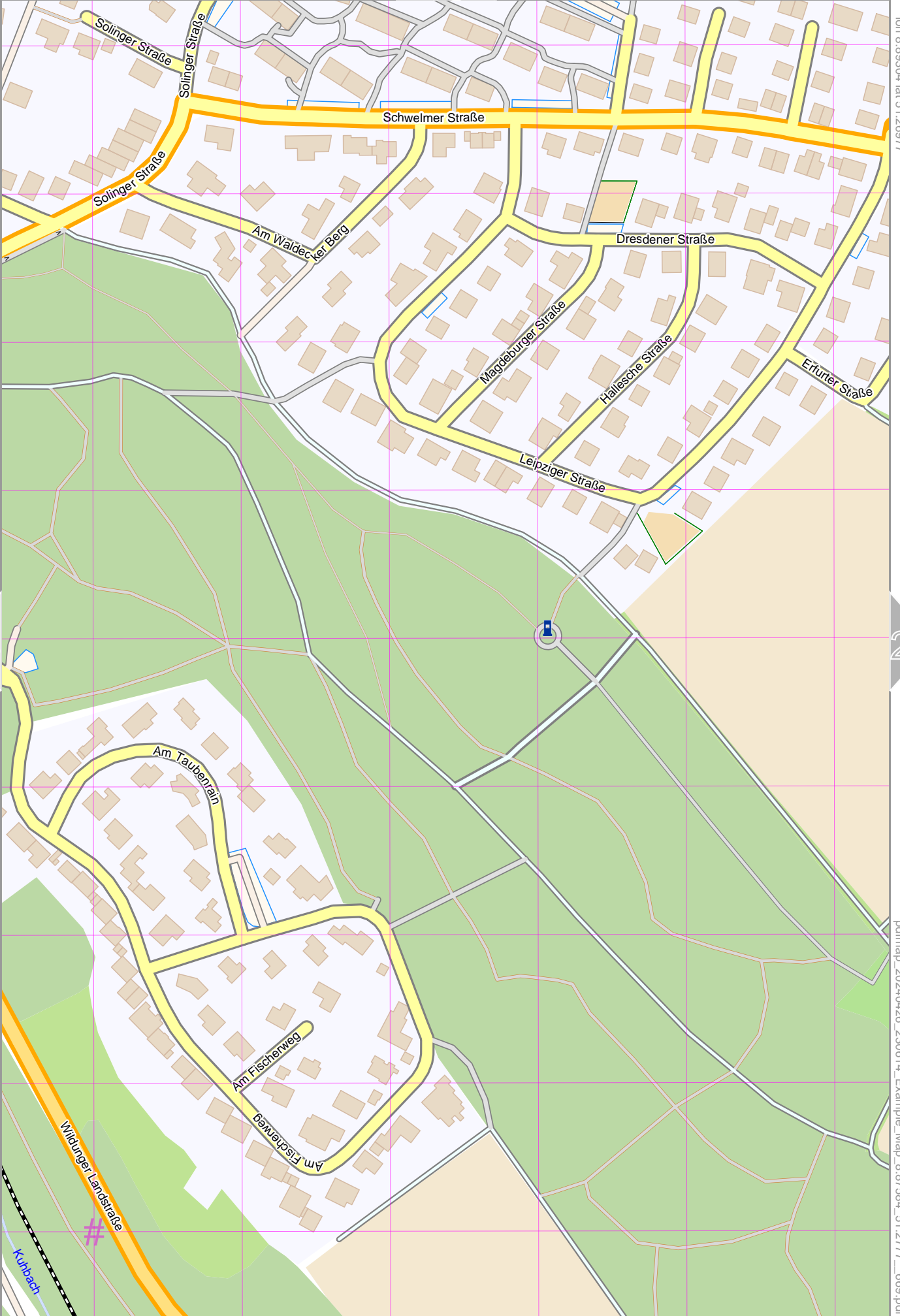
pdfmap_20240426_230614_Example_Map_8.87584_51.2777_669.pdf





Map data © OpenStreetMap contributors

lon 8.89304 lat 51.26977



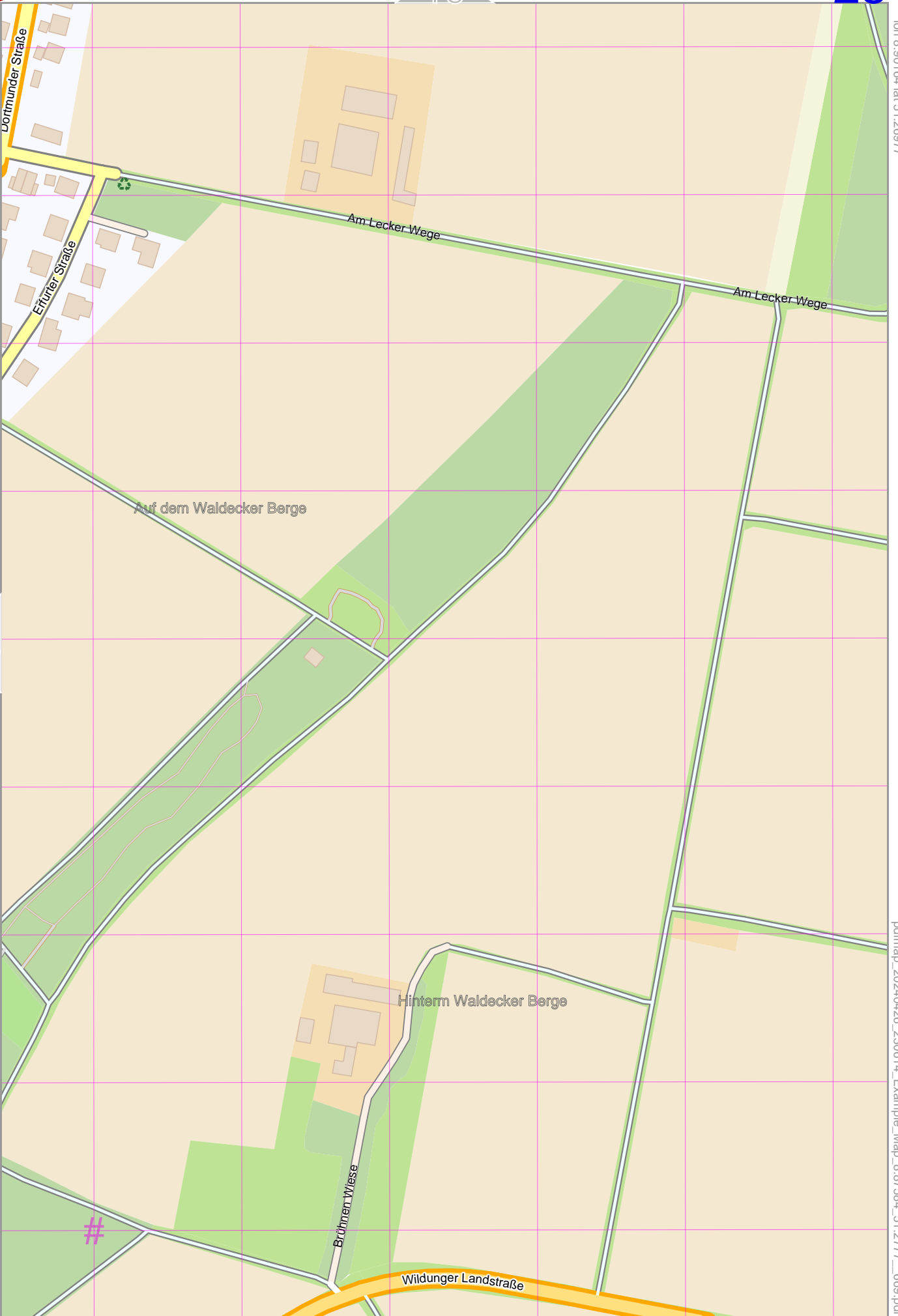
lon 8.88444 lat 51.26177 [nom. scale = 1 / 3333]

pdfmap_20240426_230614_Example_Map_8.87584_51.2777_669.pdf



Map data © OpenStreetMap contributors

lon 8.90164 lat 51.26977



lon 8.89304 lat 51.26177 [nom. scale = 1 / 3333]

pdfmap_20240426_230614_Example_Map_8.87584_51.2777_669.pdf