

Map data © OpenStreetMap contributors

lon 8.84455 lat 51.30391

lon 8.83165 lat 51.29191 [nom. scale = 1 / 5000]

pdfmap_20240426_230301_Example_Map_8.87035_51.2799_728.pdf

UTM: 32 U easting 488.30 km northing 5682.40 km
UTM-Grid-width = 100m





Map data © OpenStreetMap contributors

lon 8.85745 lat 51.30391

lon 8.84455 lat 51.29191 [nom. scale = 1 / 5000]

pdfmap_20240426_230301_Example_Map_8.87035_51.2799_728.pdf

UTM: 32 U easting 489.20 km northing 5682.30 km
UTM-Grid-width = 100m





Map data © OpenStreetMap contributors

lon 8.87035 lat 51.30391

Twiste

Am-Großen-Hagen

Am-Großen-Hagen

Am-Großen-Hagen

Am-Großen-Hagen

Am-Großen-Hagen

Flechtdorfer Straße

Flechtdorfer Straße

lon 8.85745 lat 51.29191 [nom. scale = 1 / 5000]

Mönchenfad

UTM: 32 U easting 490.10 km northing 5682.30 km

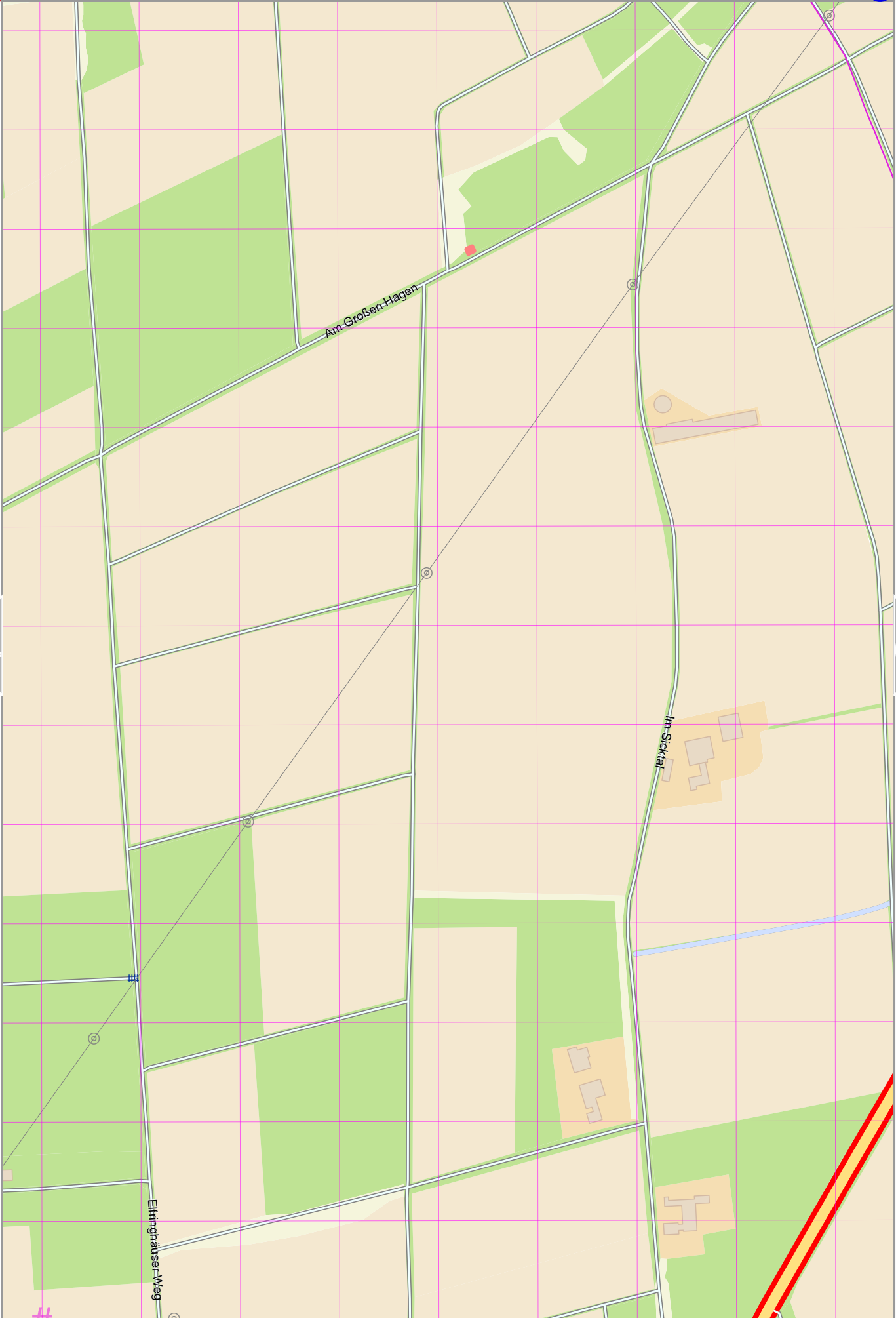
UTM-Grid-width = 100m

10



Map data © OpenStreetMap contributors

lon 8.88325 lat 51.30391

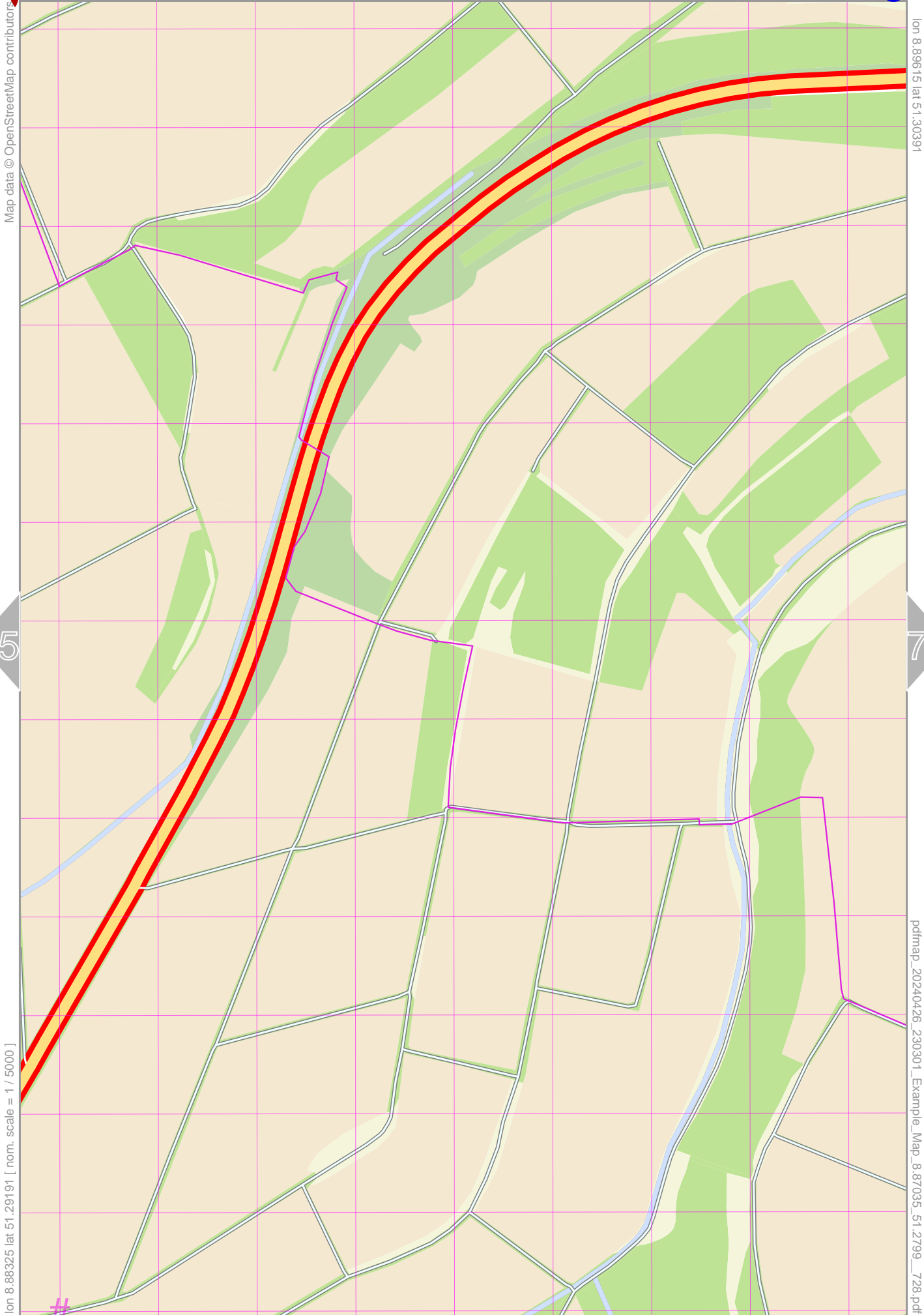


lon 8.87035 lat 51.29191 [nom. scale = 1 / 5000]

pdfmap_20240426_230301_Example_Map_8.87035_51.2799_728.pdf

UTM: 32 U easting 491.00 km northing 5682.30 km
UTM-Grid-width = 100m



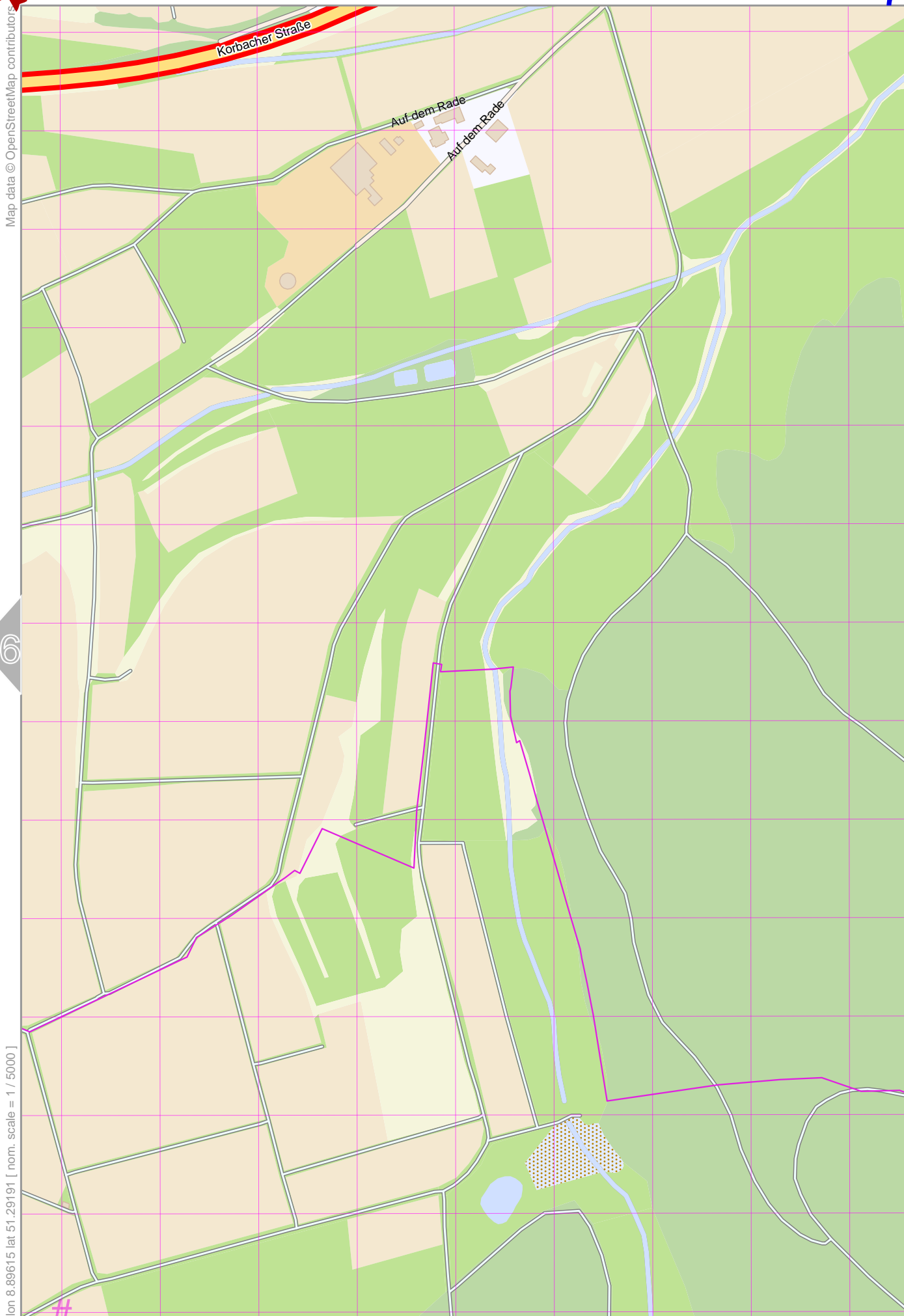


5

7

12

 # UTM: 32 U easting 491.90 km northing 5682.30 km
 UTM-Grid-width = 100m



lon 8.89615 lat 51.29191 [nom. scale = 1 / 5000]

lon 8.90905 lat 51.30391

pdfmap_20240426_230301_Example_Map_8.87035_51.2799_728.pdf

UTM: 32 U easting 492.80 km northing 5682.30 km
UTM-Grid-width = 100m



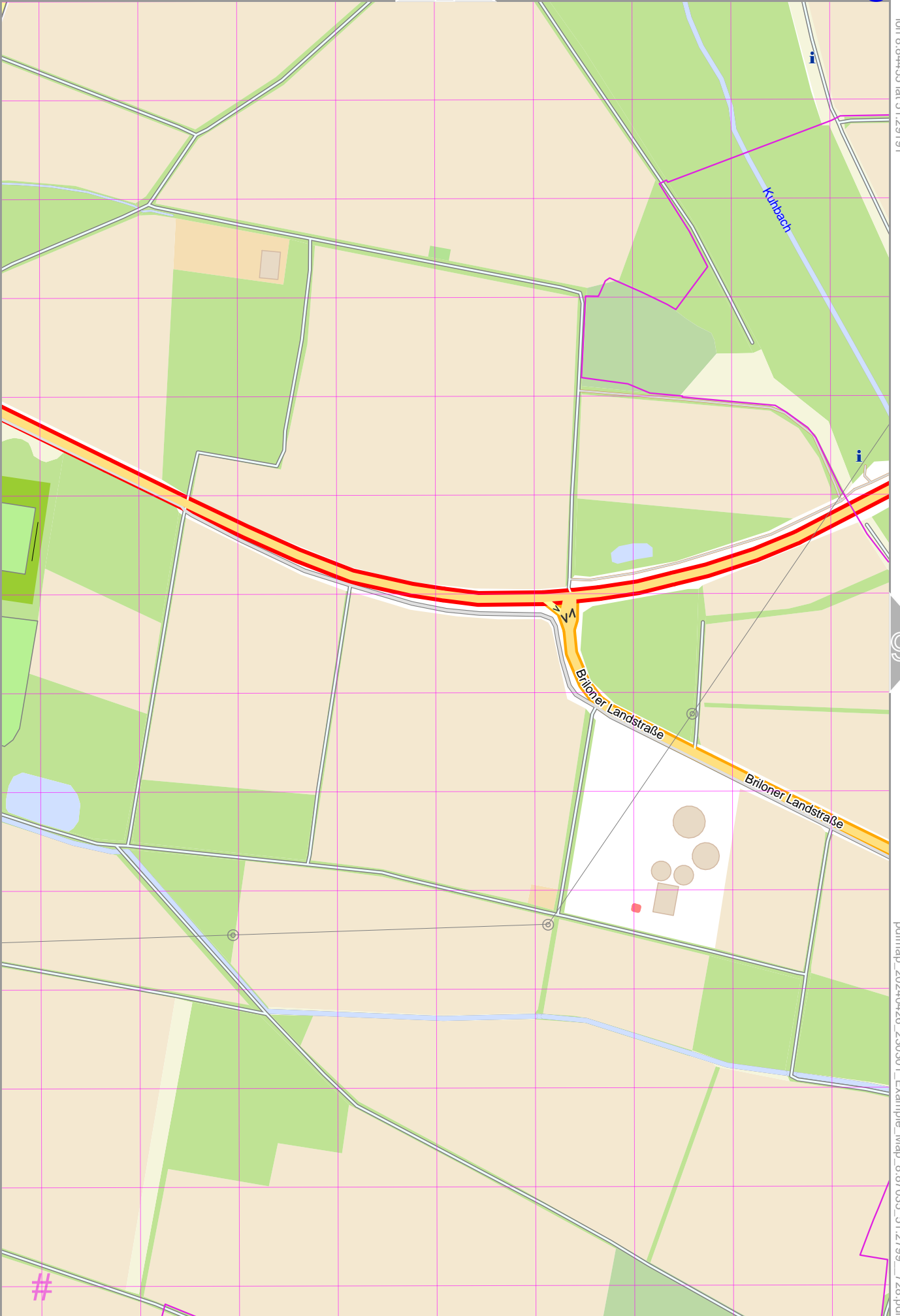
Map data © OpenStreetMap contributors

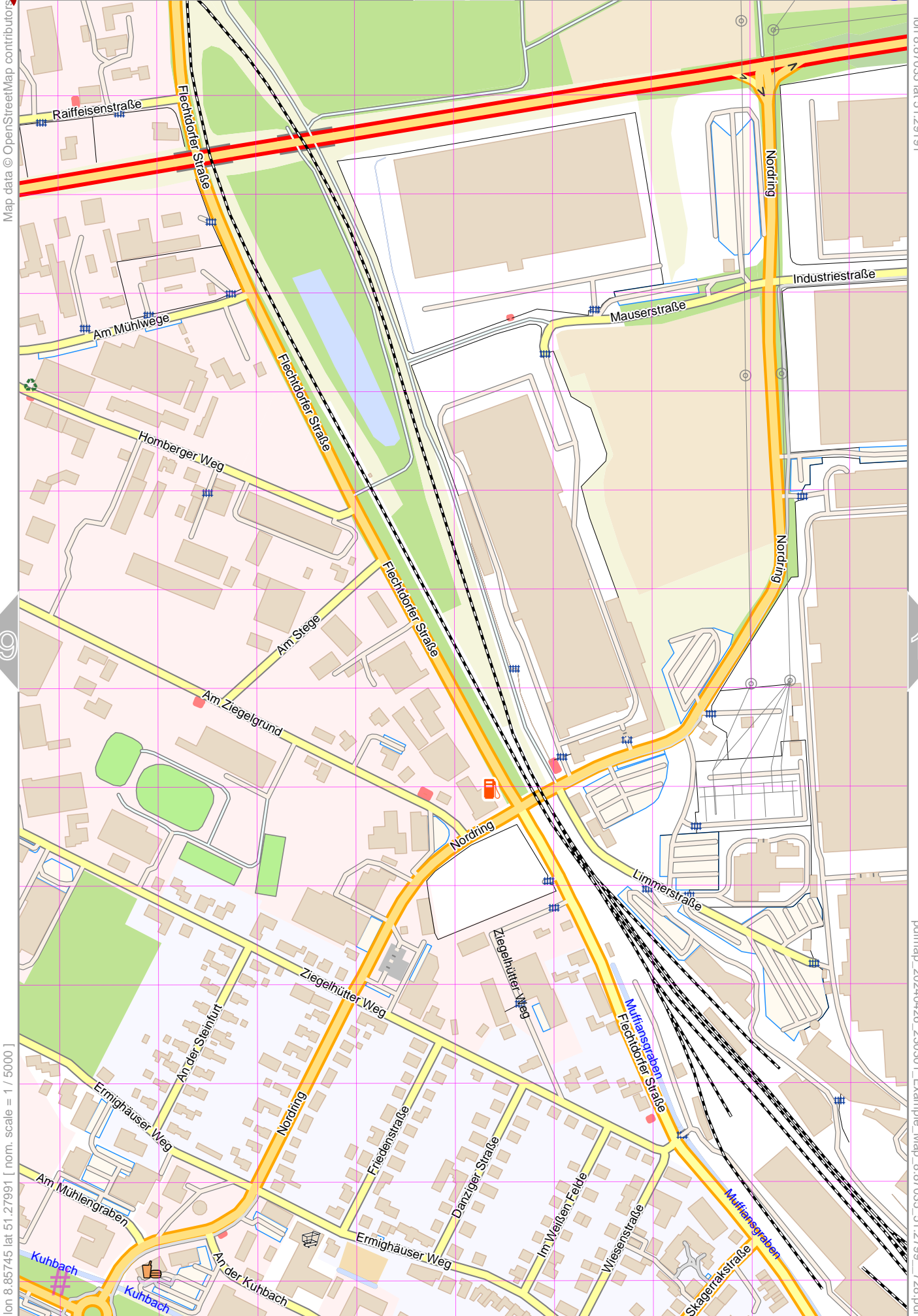
lon 8.84455 lat 51.29191

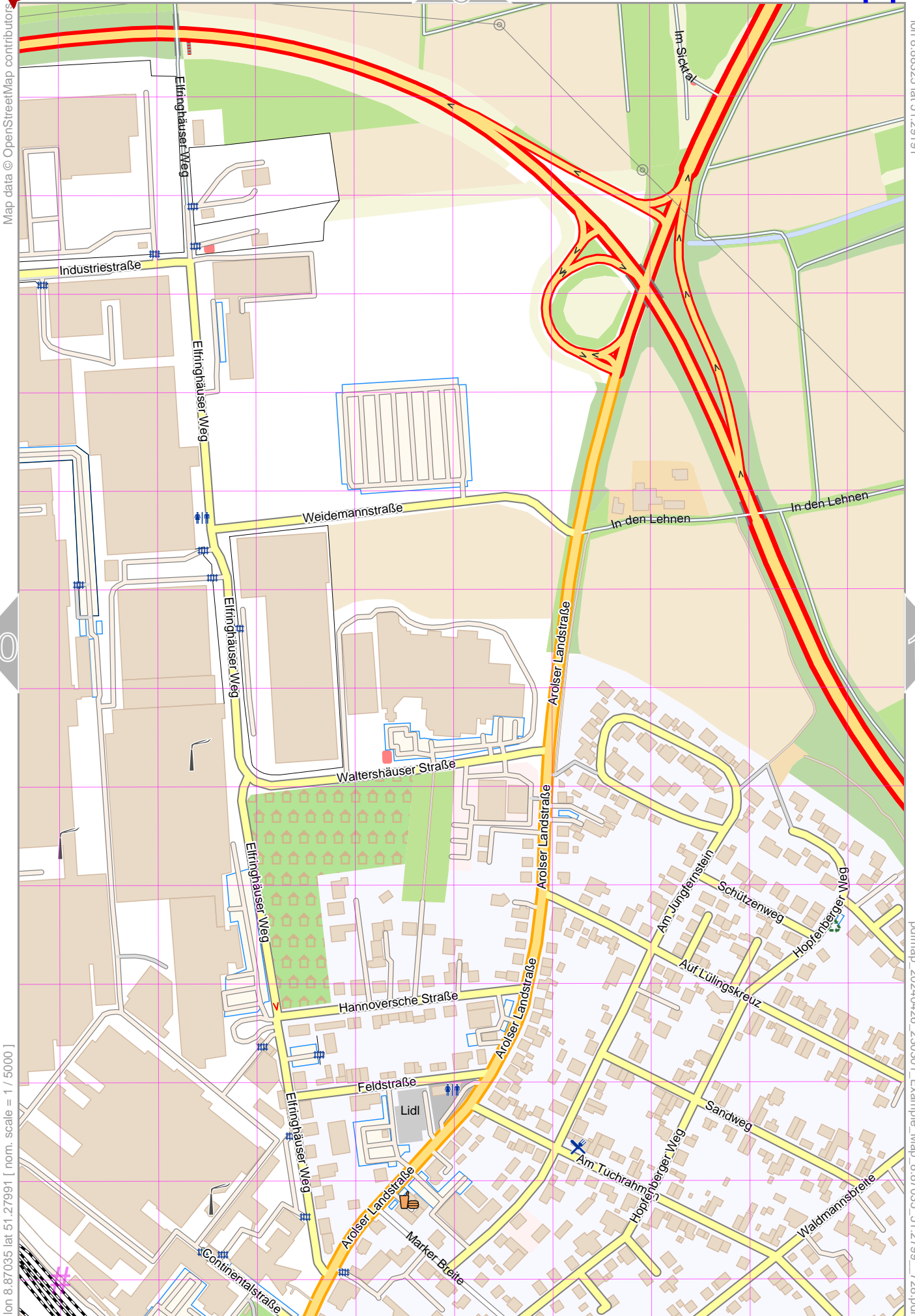
lon 8.83165 lat 51.27991 [nom. scale = 1 / 5000]

pdfmap_20240426_230301_Example_Map_8.87035_51.2799_728.pdf

UTM: 32 U easting 488.30 km northing 5681.00 km
UTM-Grid-width = 100m









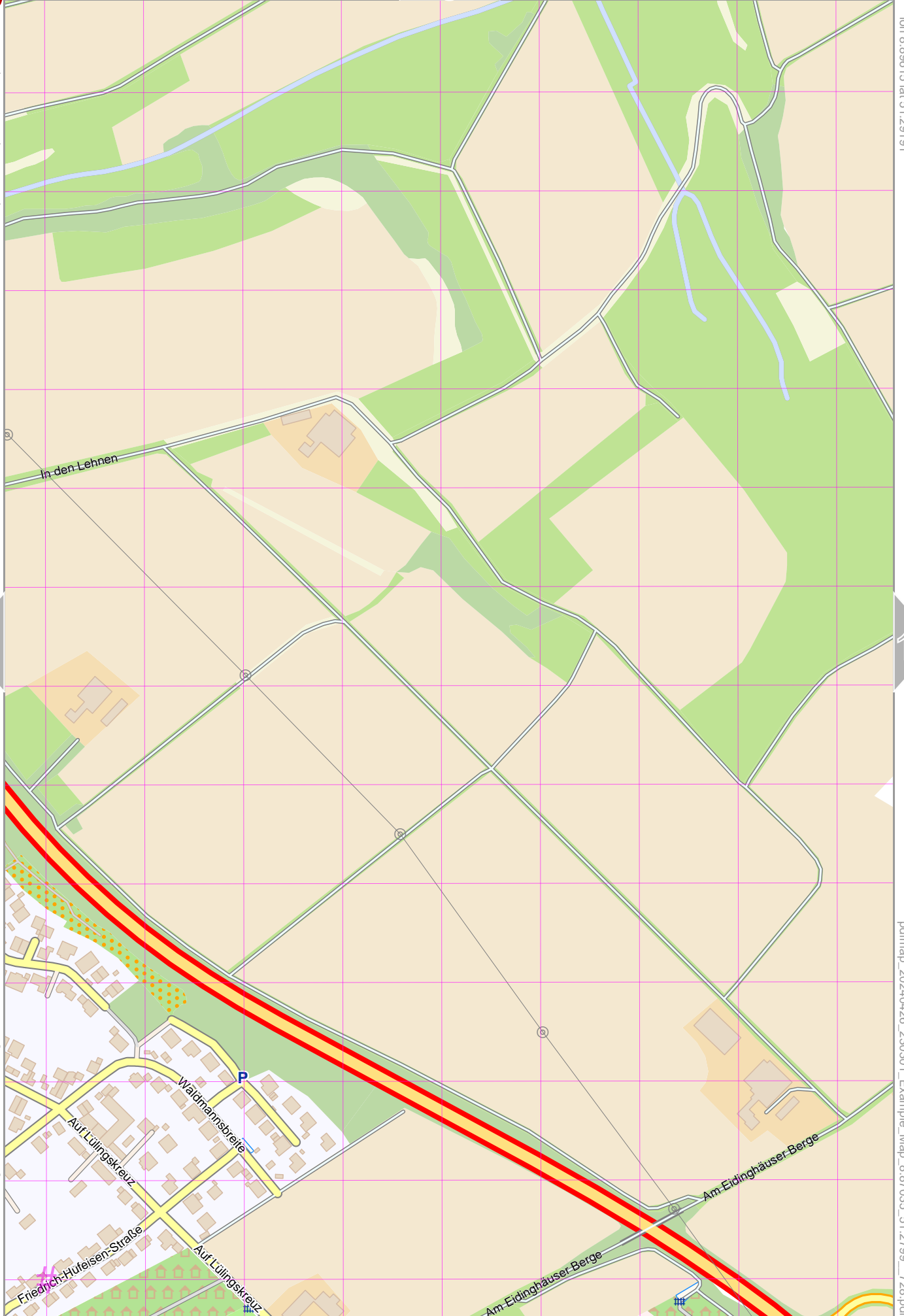
Map data © OpenStreetMap contributors

lon 8.89615 lat 51.29191

lon 8.88325 lat 51.27991 [nom. scale = 1 / 5000]

pdfmap_20240426_230301_Example_Map_8.87035_51.2799_728.pdf

UTM: 32 U easting 491.90 km northing 5681.00 km
UTM-Grid-width = 100m





12

An der Strother-Strabe

19



Map data © OpenStreetMap contributors

lon 8.84455 lat 51.27991

lon 8.83165 lat 51.26792 | norm. scale = 1 / 5000

pdfmap_20240426_230301_Example_Map_8.87035_51.2799_728.pdf

Große Wiese

Udenweg

Fichtenweg

Fichtenweg

Winterberger Straße

Winterberger Straße

Am Stadtwege

Medebacher Landstraße

UTM: 32 U easting 488.30 km northing 5679.70 km
UTM-Grid-width = 100m

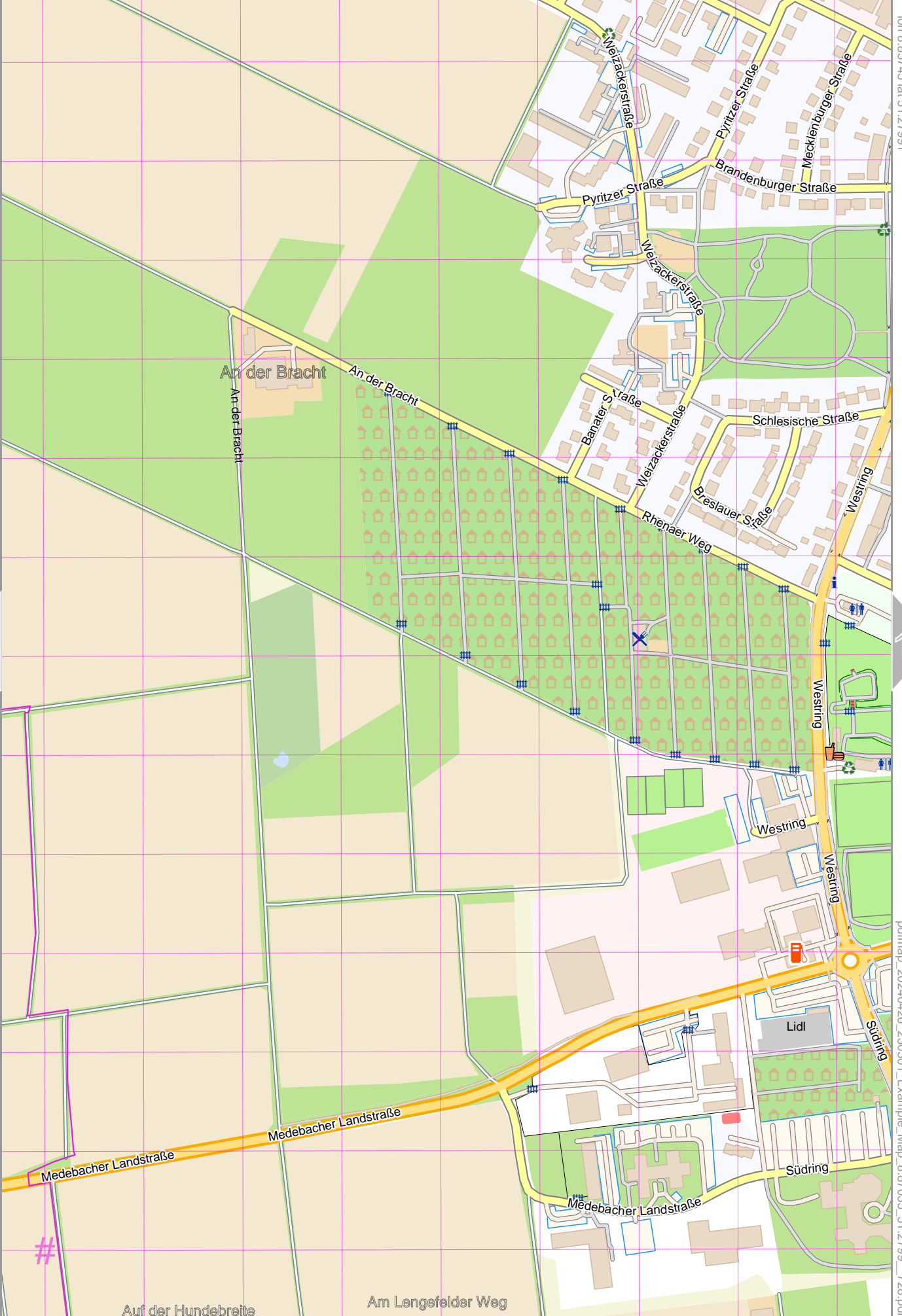


Map data © OpenStreetMap contributors

lon 8.85745 lat 51.27991

lon 8.84455 lat 51.26792 | nom. scale = 1 / 5000

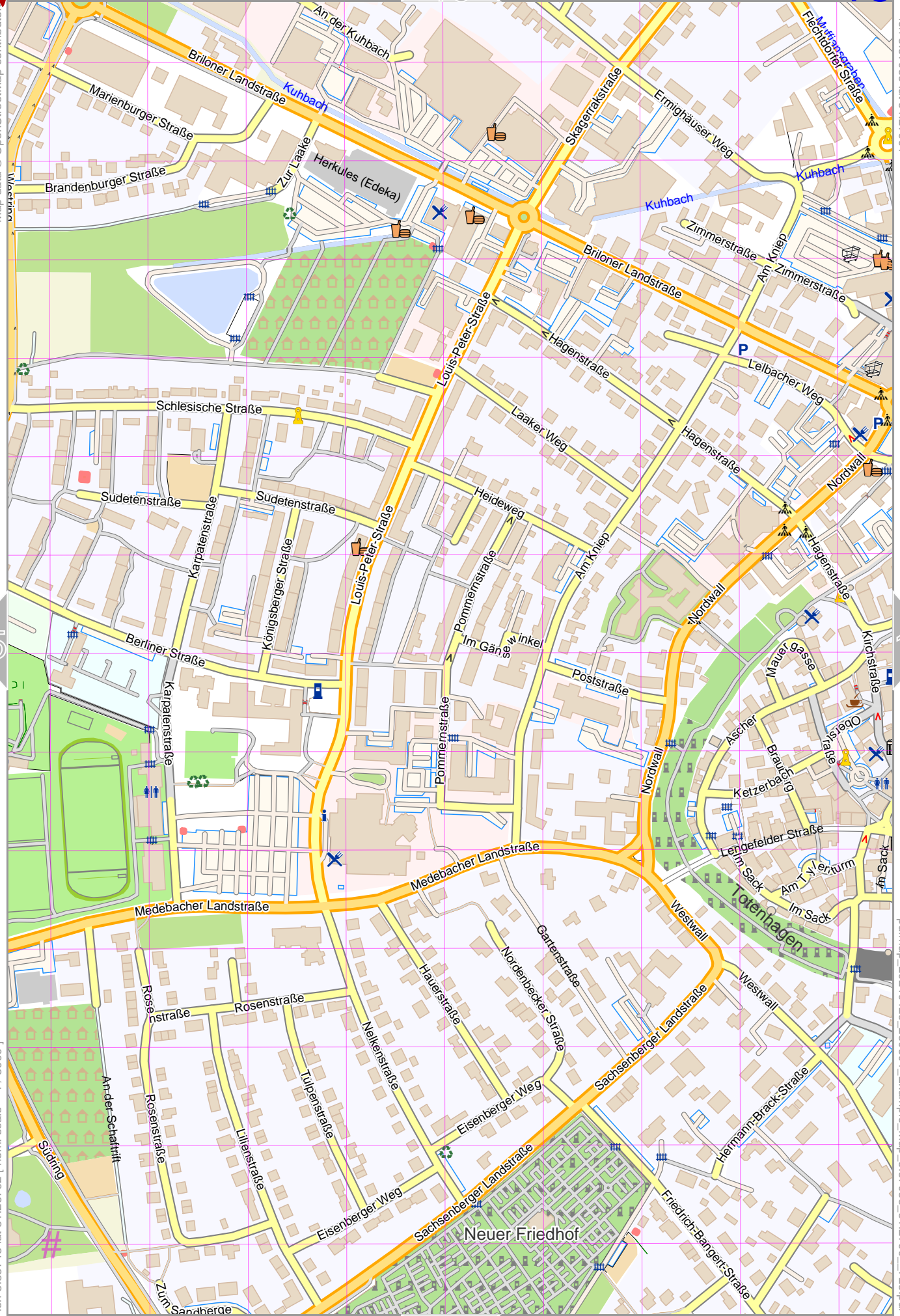
pdfmap_20240426_230301_Example_Map_8.87035_51.2799_728.pdf





Map data © OpenStreetMap contributors

lon 8.87035 lat 51.27991



lon 8.85745 lat 51.26792 [nom. scale = 1 / 5000]

pdfmap_20240426_230301_Example_Map_8.87035_51.2799_728.pdf

UTM: 32 U easting 490.10 km northing 5679.70 km
UTM-Grid-width = 100m



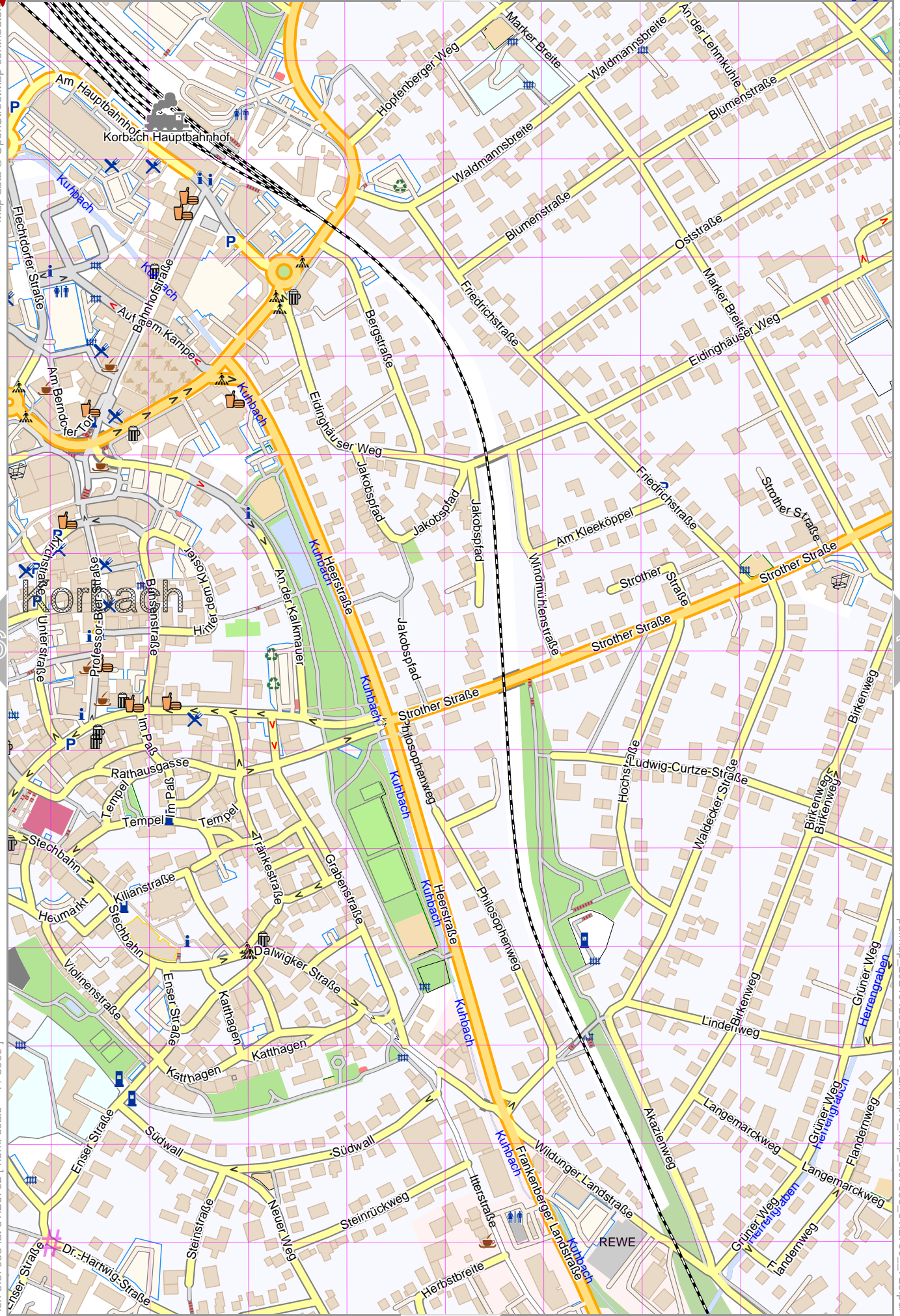
Map data © OpenStreetMap contributors

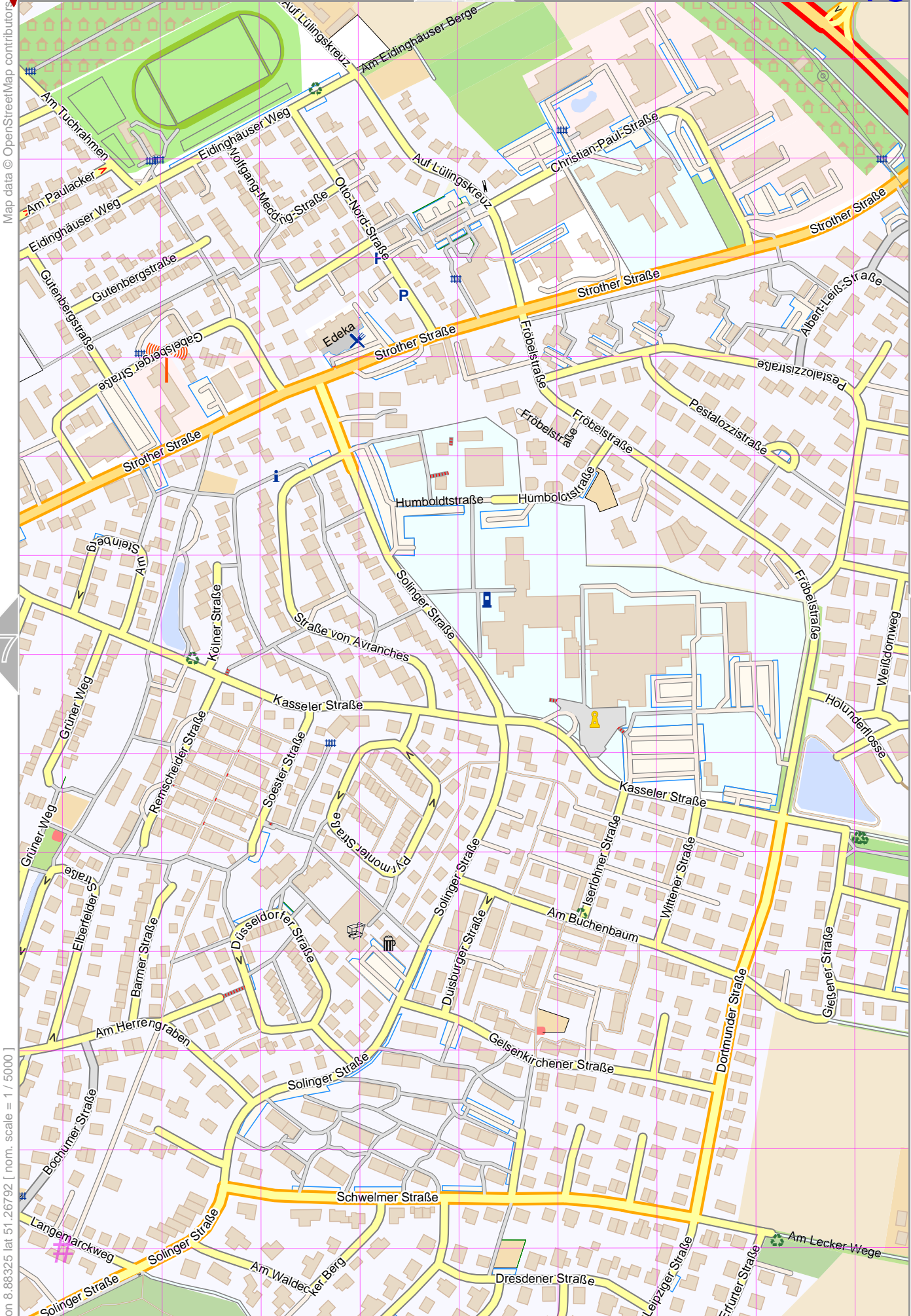
lon 8.88325 lat 51.27991

lon 8.87035 lat 51.26792 [nom. scale = 1 / 5000]

pdfmap_20240426_230301_Example_Map_8.87035_51.2799_728.pdf

UTM: 32 U easting 491.00 km northing 5679.70 km
UTM-Grid-width = 100m





Map data © OpenStreetMap contributors

lon 8.89615 lat 51.27991

lon 8.89325 lat 51.26792 [nom. scale = 1 / 5000]

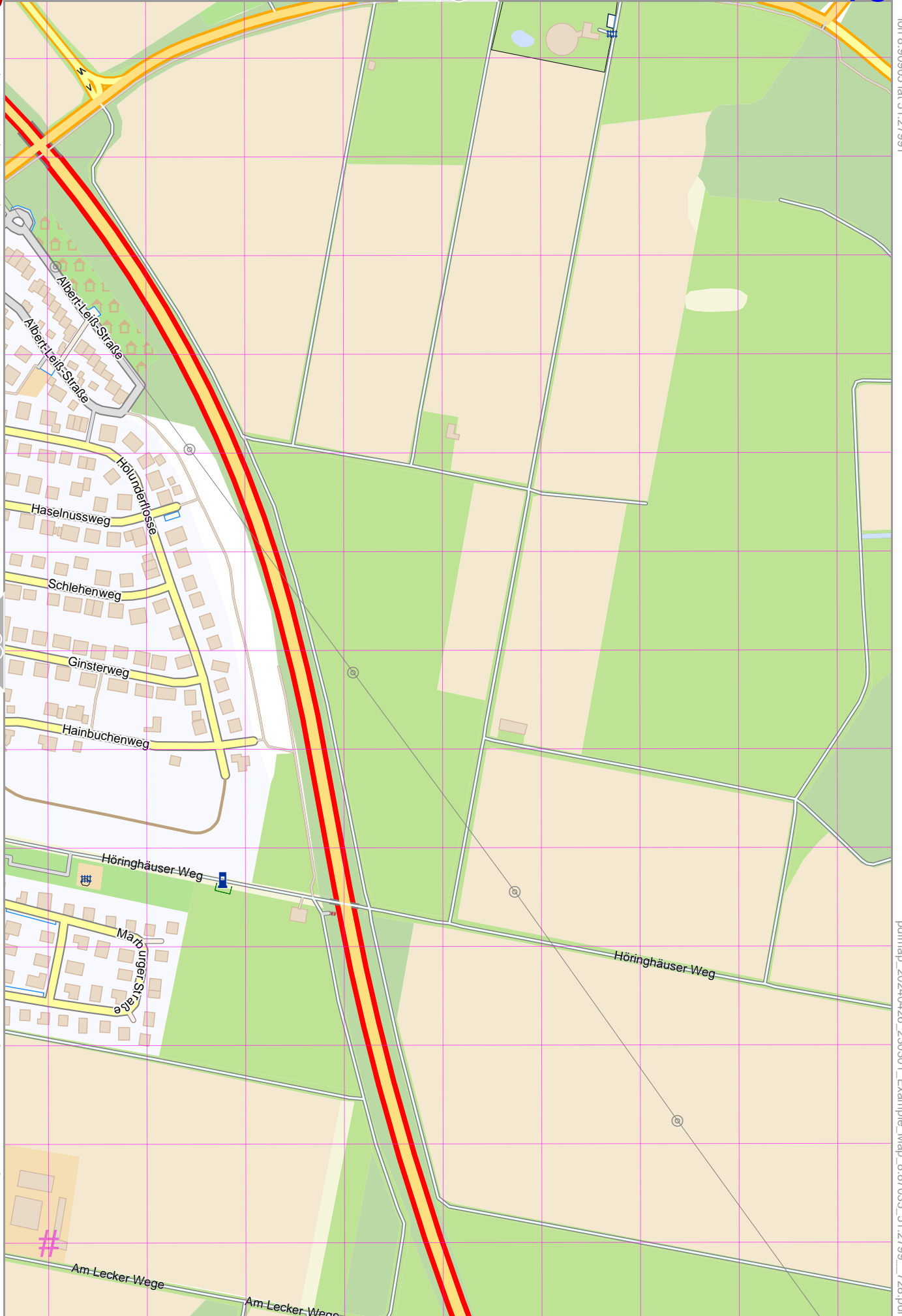
pdfmap_20240426_230301_Example_Map_8.87035_51.2799_728.pdf

UTM: 32 U easting 491.90 km northing 5679.70 km
UTM-Grid-width = 100m



Map data © OpenStreetMap contributors

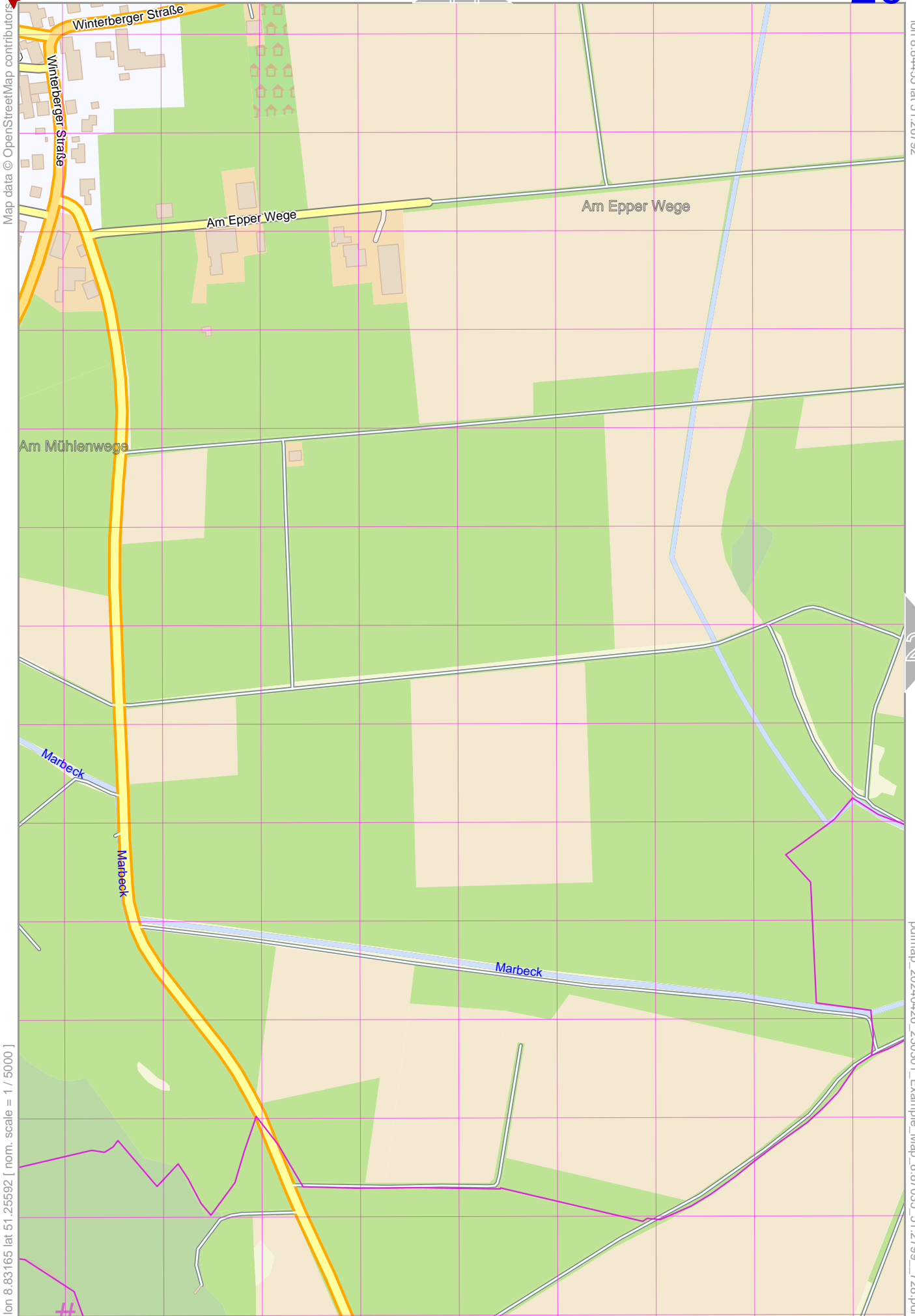
lon 8.90905 lat 51.27991



lon 8.89615 lat 51.26792 | nom. scale = 1 / 5000

pdfmap_20240426_230301_Example_Map_8.87035_51.2799_728.pdf

UTM: 32 U easting 492.80 km northing 5679.70 km
UTM-Grid-width = 100m





Map data © OpenStreetMap contributors

lon 8.85745 lat 51.26792

20

22

lon 8.84455 lat 51.25592 | nom. scale = 1 / 5000

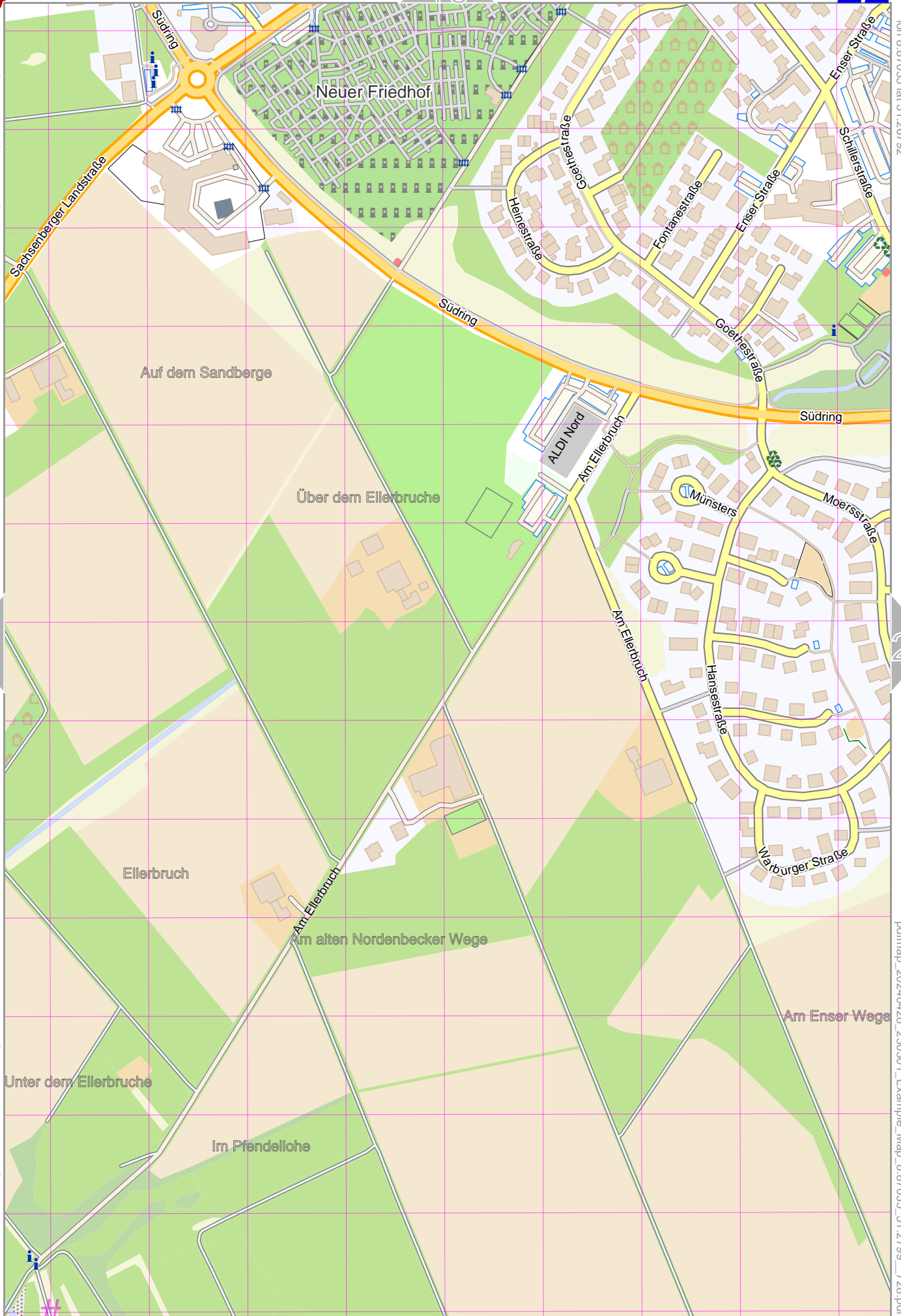
pdfmap_20240426_230301_Example_Map_8.87035_51.2799_728.pdf





Map data © OpenStreetMap contributors

lon 8.87035 lat 51.26792



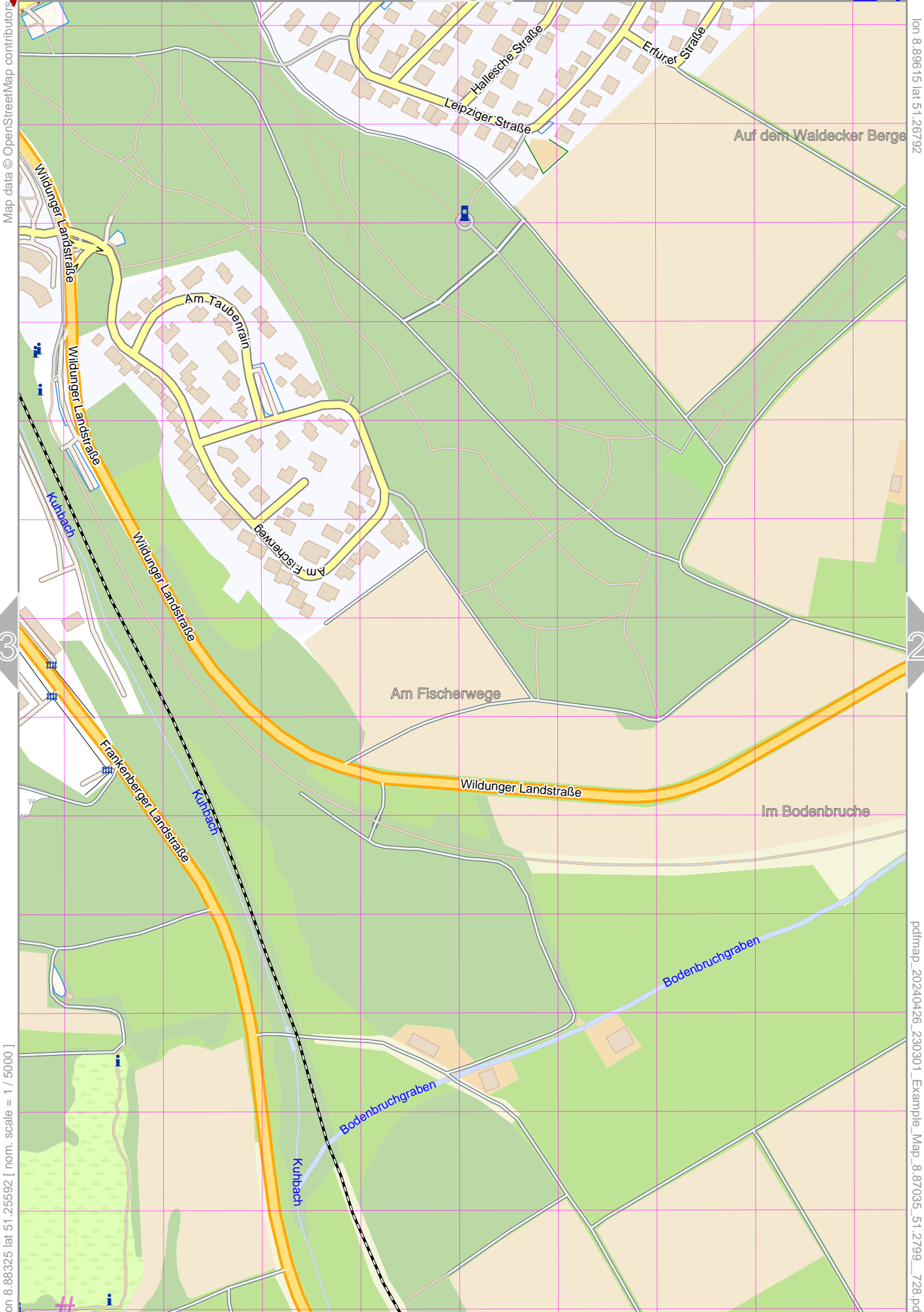
21

23

lon 8.85745 lat 51.25592 [nom. scale = 1 / 5000]

pdfmap_20240426_230301_Example_Map_8.87035_51.2799_728.pdf

UTM: 32 U easting 490.10 km northing 5678.30 km
UTM-Grid-width = 100m



Map data © OpenStreetMap contributors

lon 8.89615 lat 51.26792

23

25

lon 8.88325 lat 51.25592 [nom. scale = 1 / 5000]

pdfmap_20240426_230301_Example_Map_8.87035_51.2799_728.pdf

UTM: 32 U easting 491.90 km northing 5678.30 km
UTM-Grid-width = 100m



Map data © OpenStreetMap contributors

lon 8.90905 lat 51.26792

24

lon 8.89615 lat 51.25592 | nom. scale = 1 / 5000

pdfmap_20240426_230301_Example_Map_8.87035_51.2799_728.pdf

