

# Example\_Map

lon 11.73091 lat 48.40396



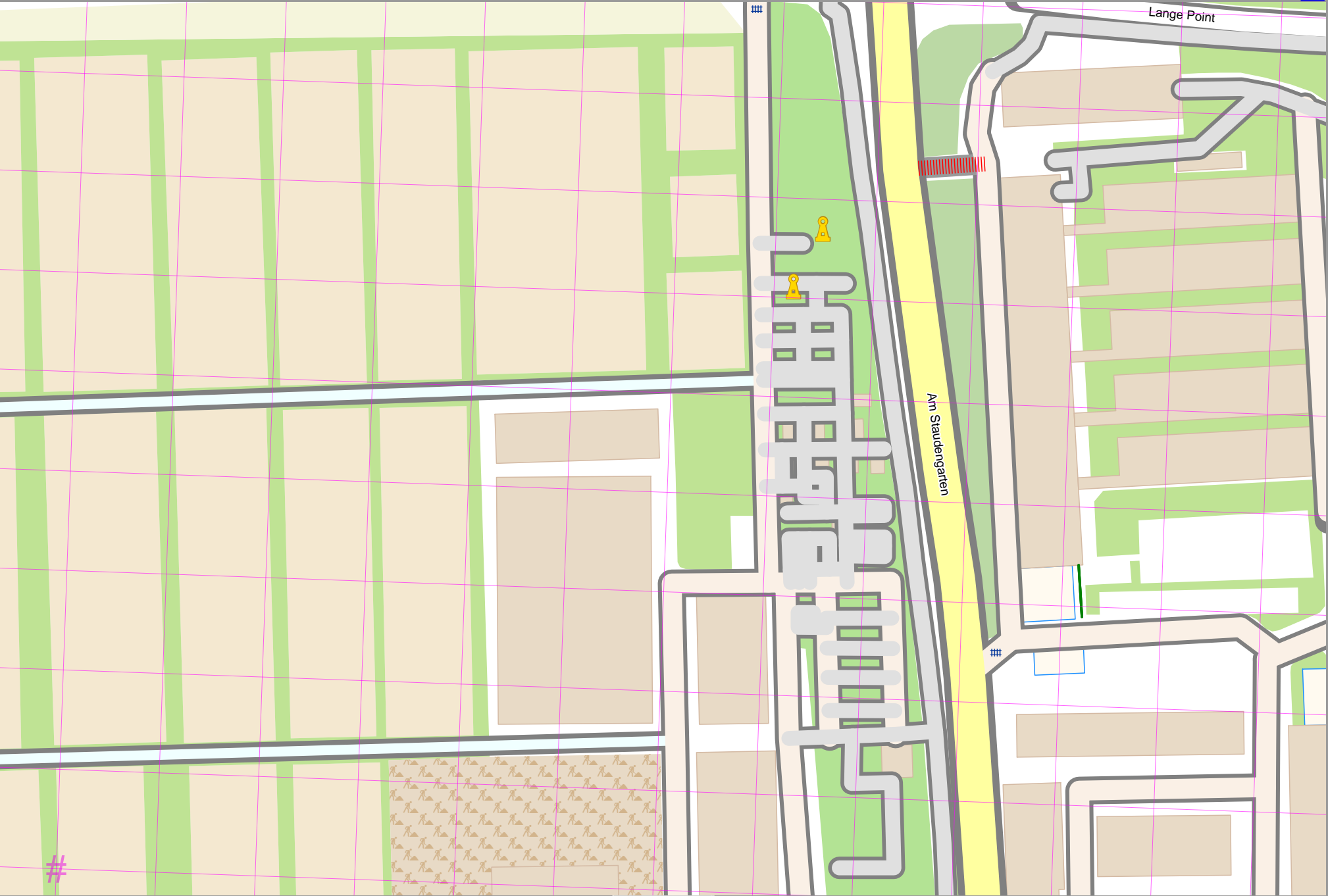
lon 11.72730 lat 48.39748  
[ nom. scale = 1/4000 ]





Map data © OpenStreetMap contributors

lon 11.72730 lat 48.40234 [ nom. scale = 1 / 1000 ]



lon 11.73091 lat 48.40396

pdfmap\_20240426\_140244\_Example\_Map\_11.7291\_48.4007\_688.pdf

#

# UTM: 32 U easting 701.86 km northing 5364.62 km  
UTM-Grid-width = 20m





# Example\_Map

Map data © OpenStreetMap contributors

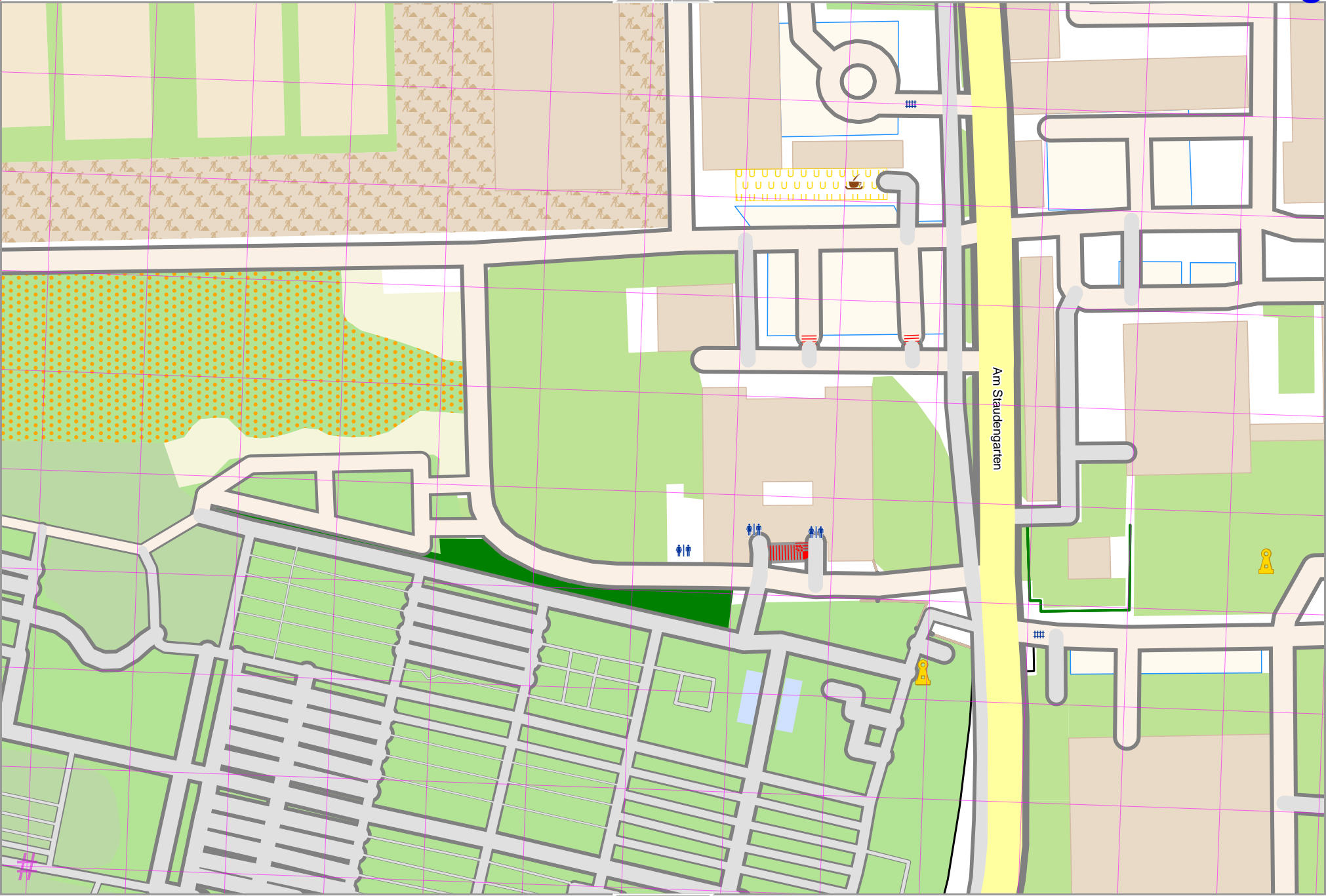
lon 11.72730 lat 48.40072 [ nom. scale = 1 / 1000 ]

2

3

lon 11.73091 lat 48.40234

pdfmap\_20240426\_140244\_Example\_Map\_11.7291\_48.4007\_688.pdf



4

# UTM: 32 U easting 701.86 km northing 5364.44 km  
UTM-Grid-width = 20m

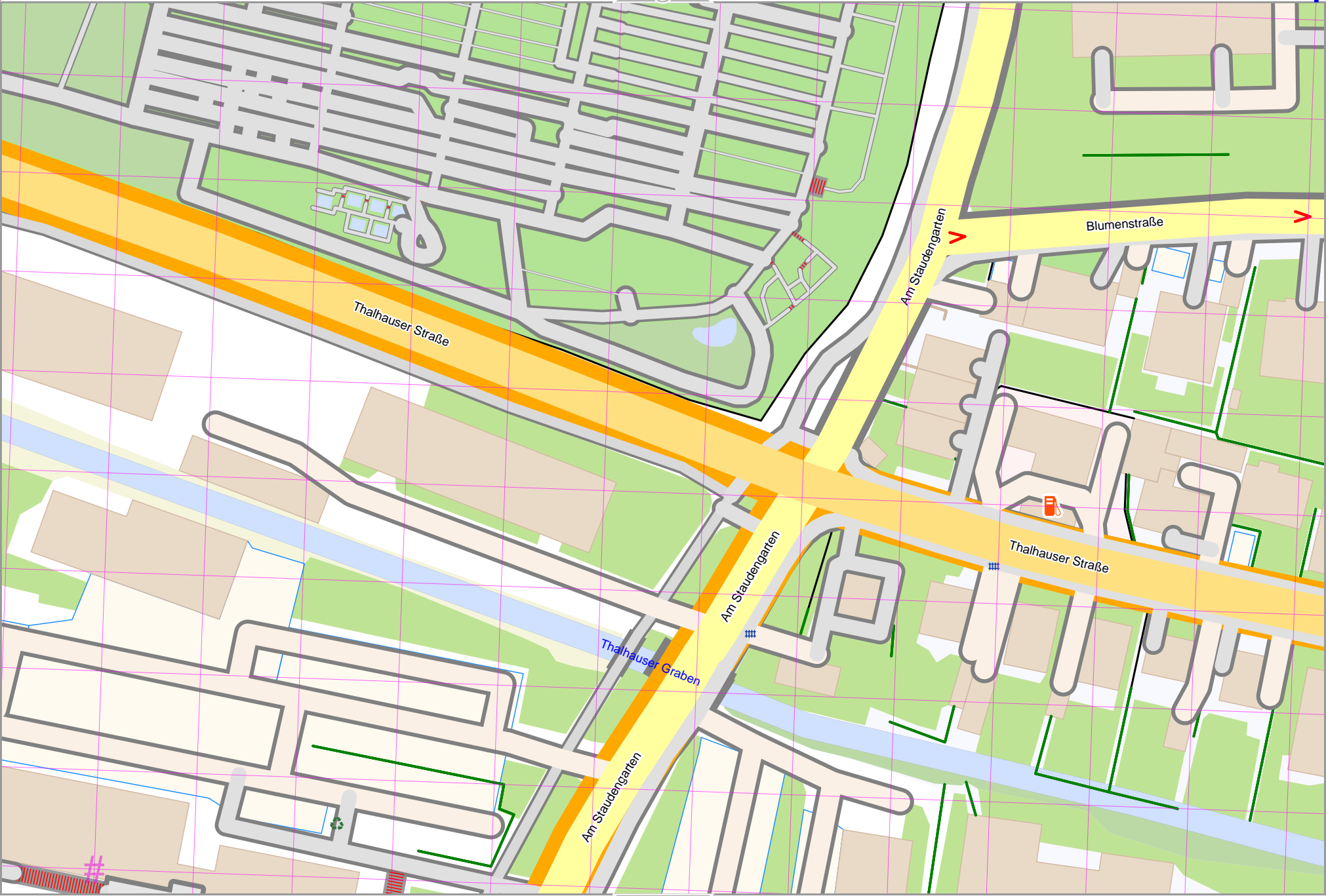
top



3

4

5





Map data © OpenStreetMap contributors

lon 11.73091 lat 48.39910

lon 11.72730 lat 48.39748 [ nom. scale = 1 / 1000 ]

pdfmap\_20240426\_140244\_Example\_Map\_11.7291\_48.4007\_688.pdf

# UTM: 32 U easting 701.88 km northing 5364.08 km  
UTM-Grid-width = 20m

