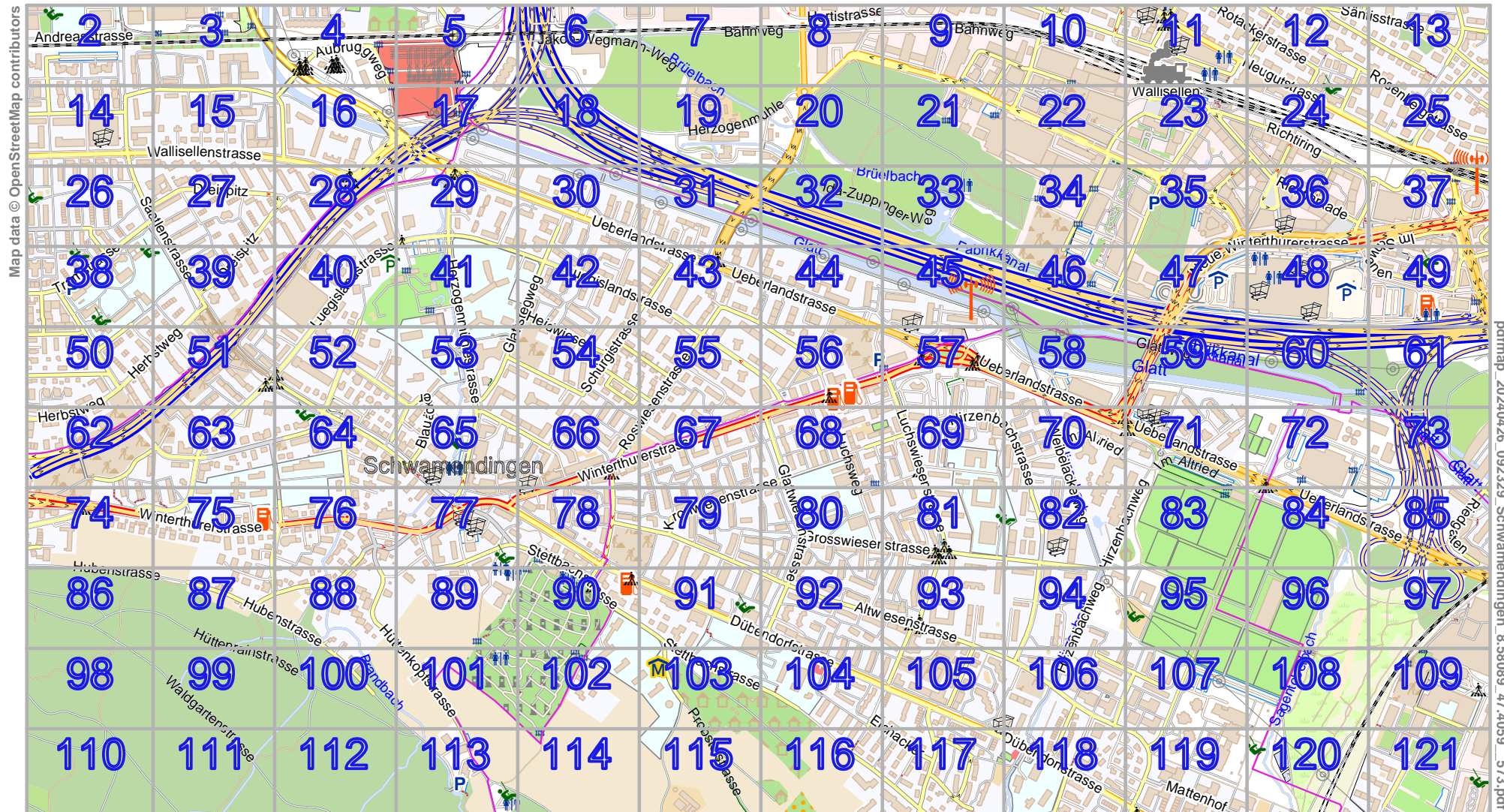


Schwamendingen

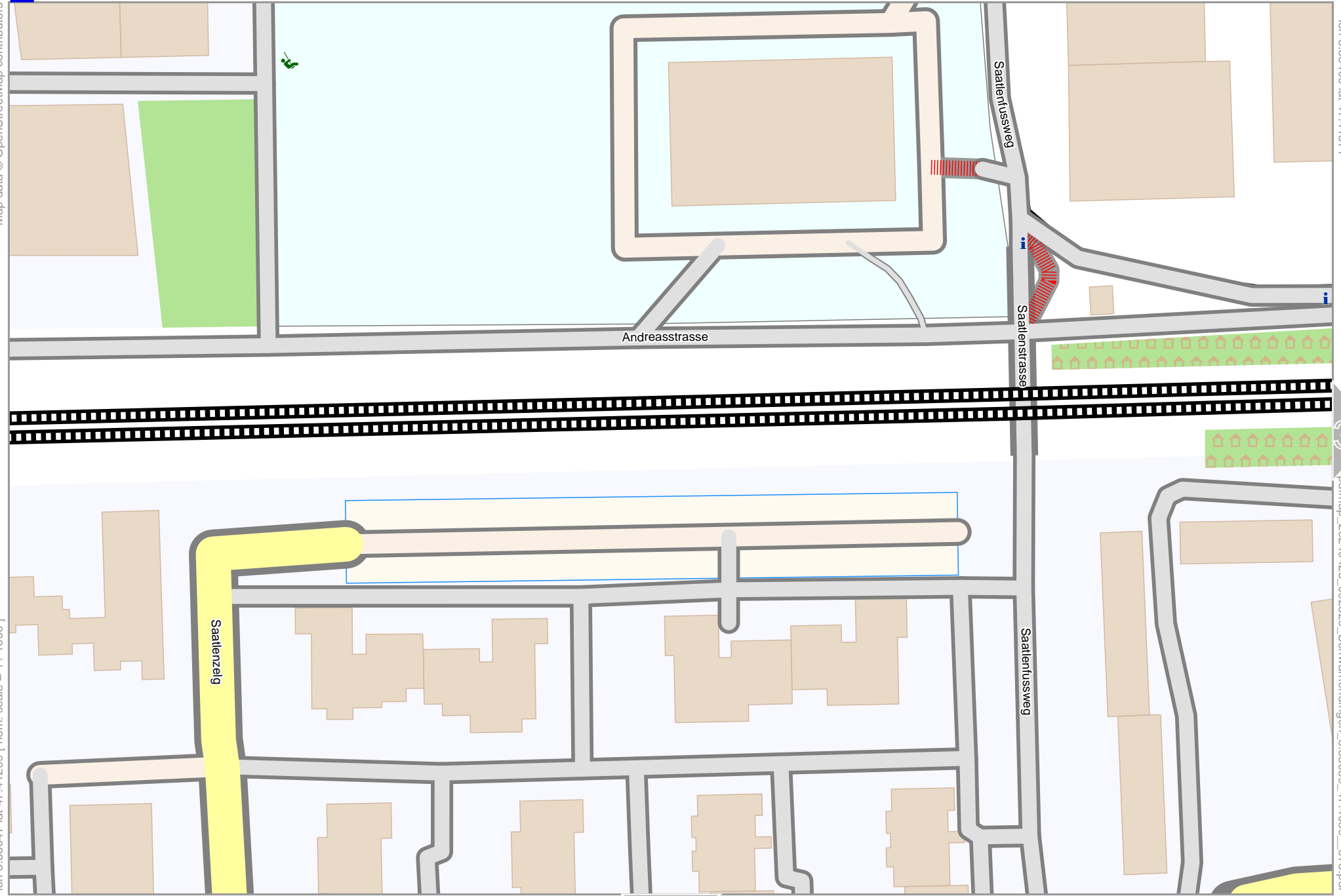
lon 8.60146 lat 47.41371



pdfmap_20240426_092329_Schwamendingen_8.58089_47.4059_573.pdf

Map data © OpenStreetMap contributors

lon 8.56400 lat 47.41371



lon 8.56047 lat 47.41209 [nom. scale = 1 / 1000]

pdfmap_20240426_092329_Schwamendingen_8.56089_47.4059_573.pdf

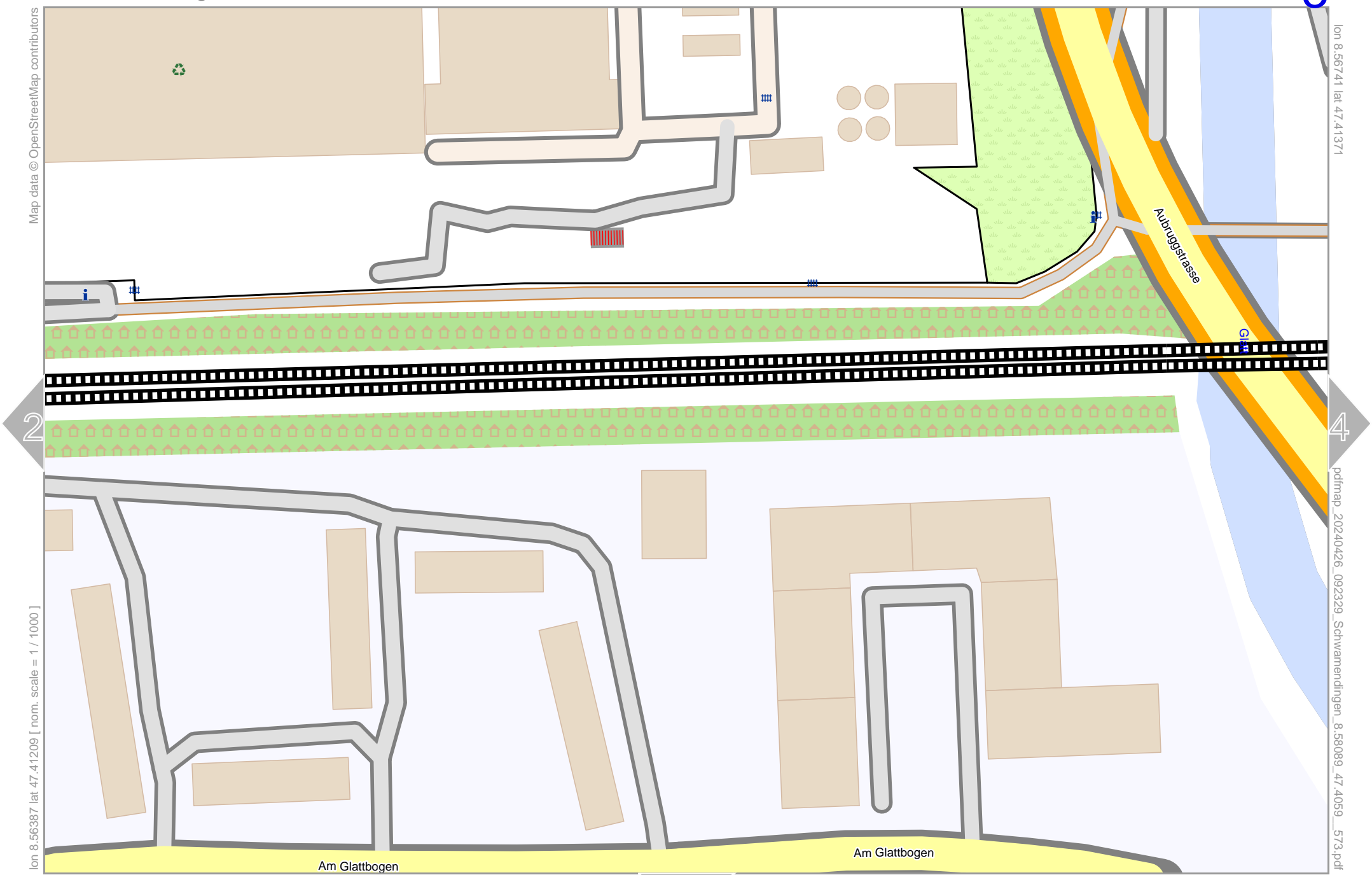
0 10 m 100 m

Schwamendingen

Map data © OpenStreetMap contributors

3

lon 8.56741 lat 47.41371



lon 8.56387 lat 47.41209 [nom. scale = 1 / 1000]

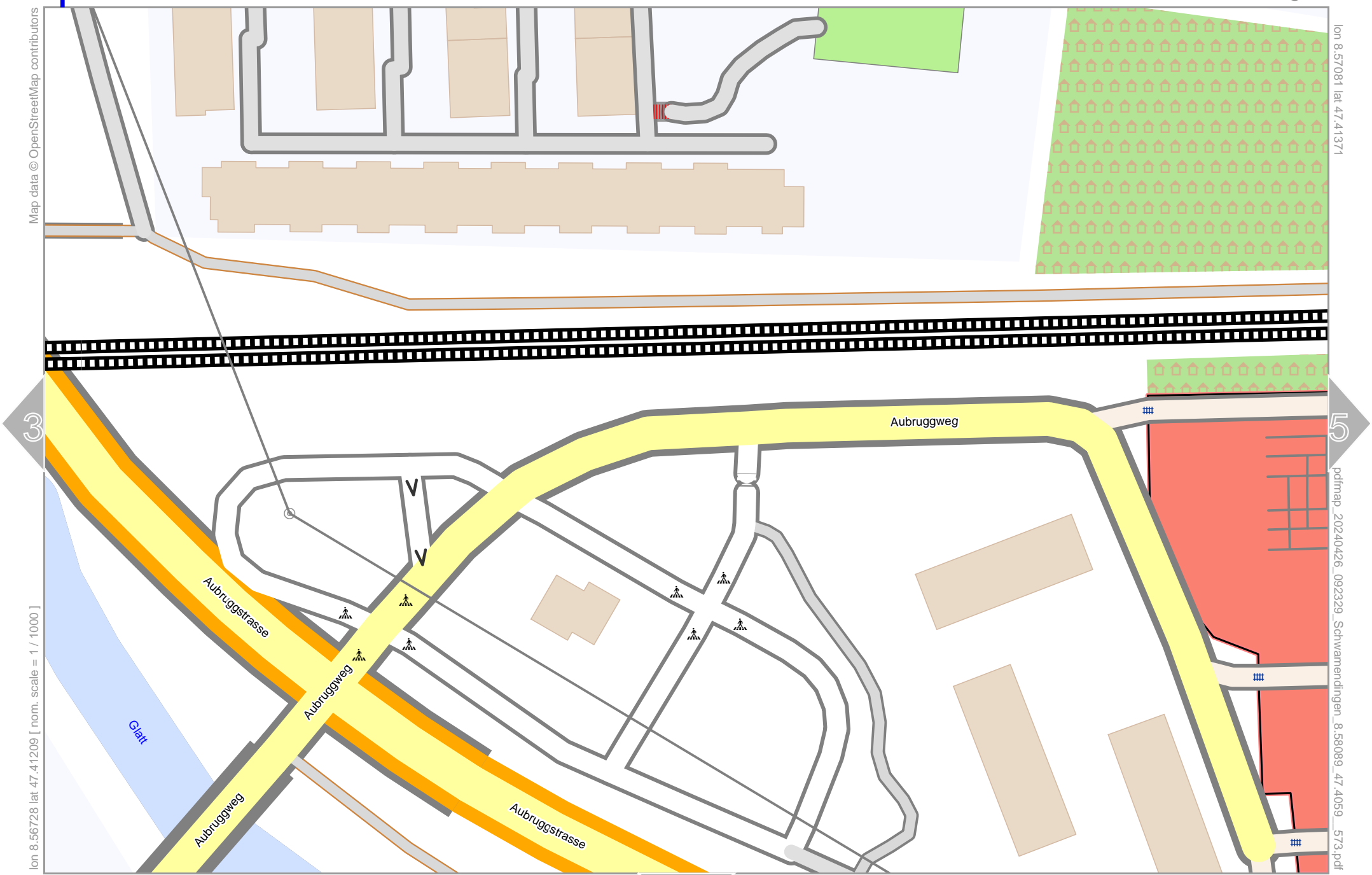
pdfmap_20240426_092329_Schwamendingen_8.56089_47.4059_573.pdf

0 10 m 100 m

15

Map data © OpenStreetMap contributors

lon 8.57081 lat 47.41371



lon 8.56728 lat 47.41209 [nom. scale = 1 / 1000]

pdfmap_20240426_092329_Schwamendingen_8.56809_47.4059_573.pdf



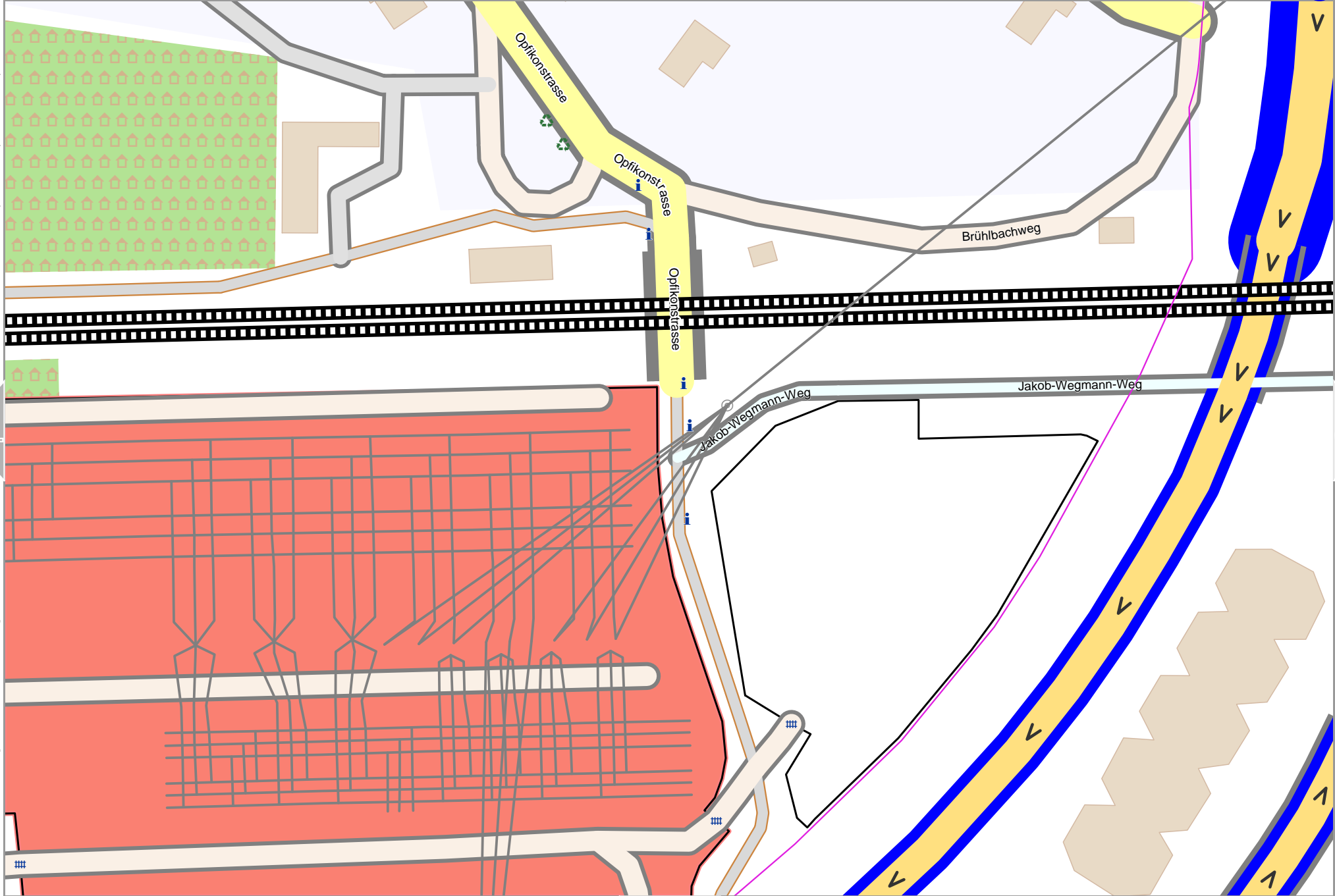
Schwamendingen

Map data © OpenStreetMap contributors

lon 8.57068 lat 47.41209 [nom. scale = 1 / 1000]

lon 8.57422 lat 47.41371

pdfmap_20240426_092329_Schwamendingen_8.58089_47.4059_573.pdf



5

4

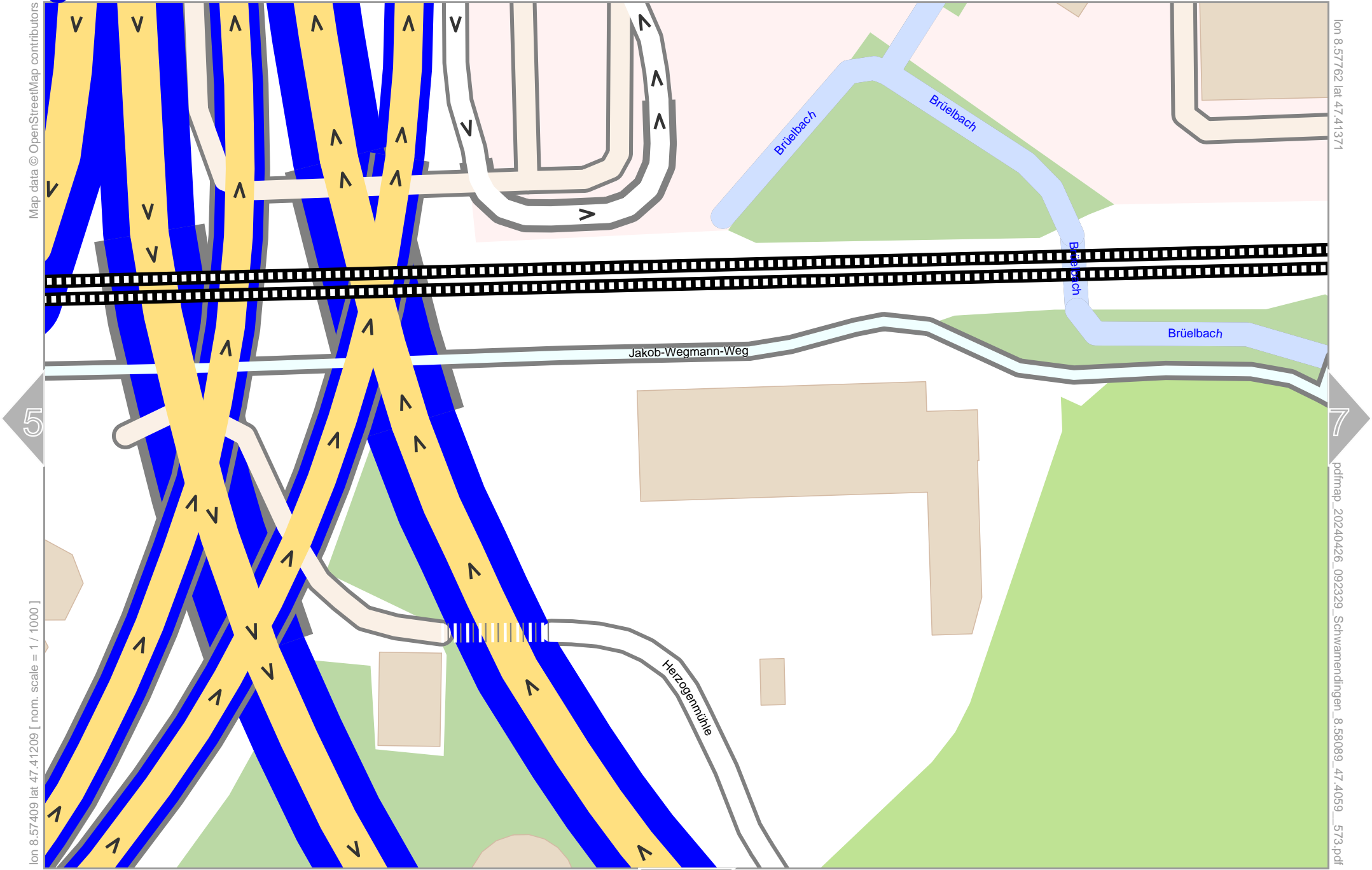
17

1

1

Map data © OpenStreetMap contributors

lon 8.57762 lat 47.41371



lon 8.57409 lat 47.41209 [nom. scale = 1 / 1000]

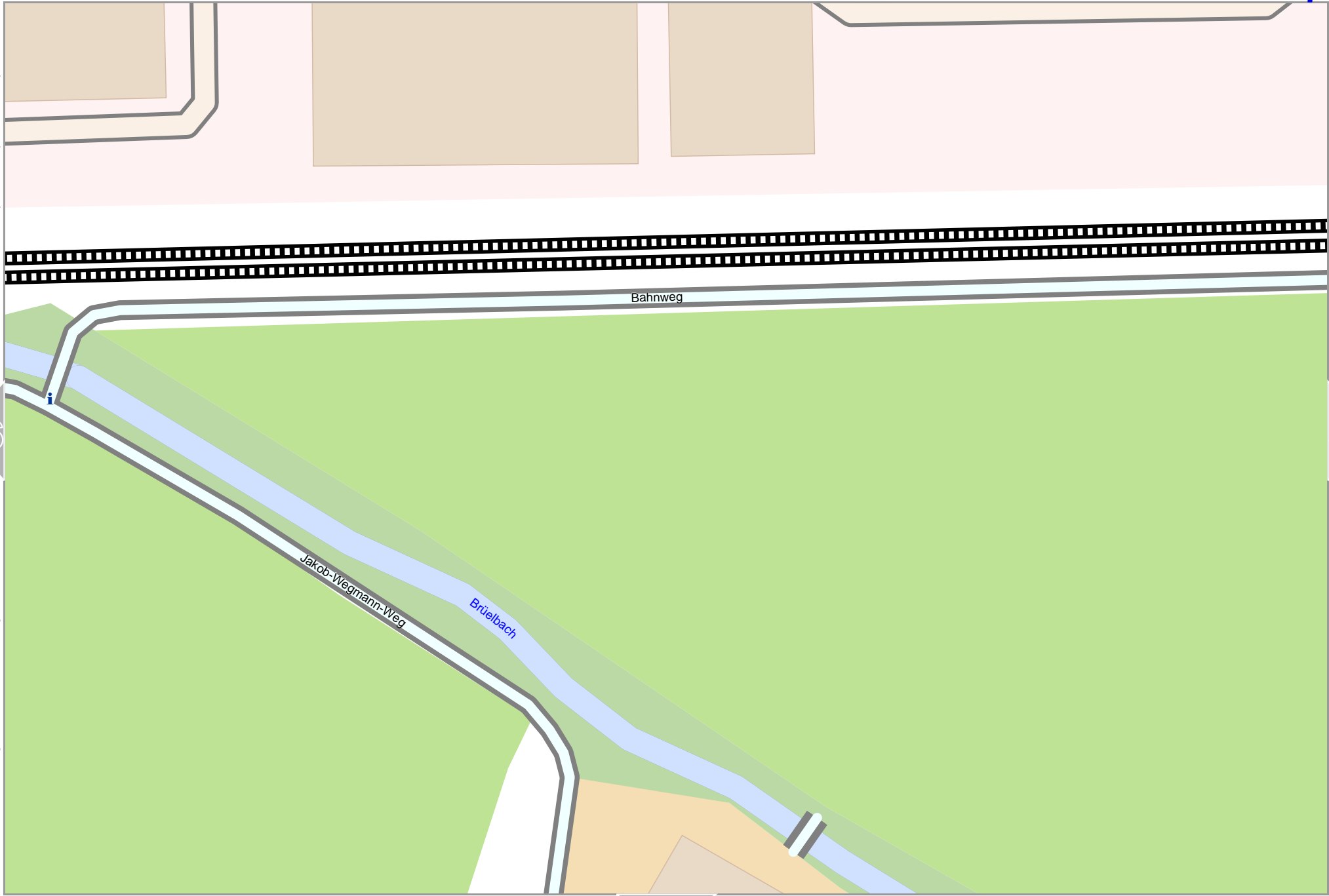
pdfmap_20240426_092329_Schwamendingen_8.58089_47.4059_573.pdf

0 10 m 100 m

Schwamendingen

Map data © OpenStreetMap contributors

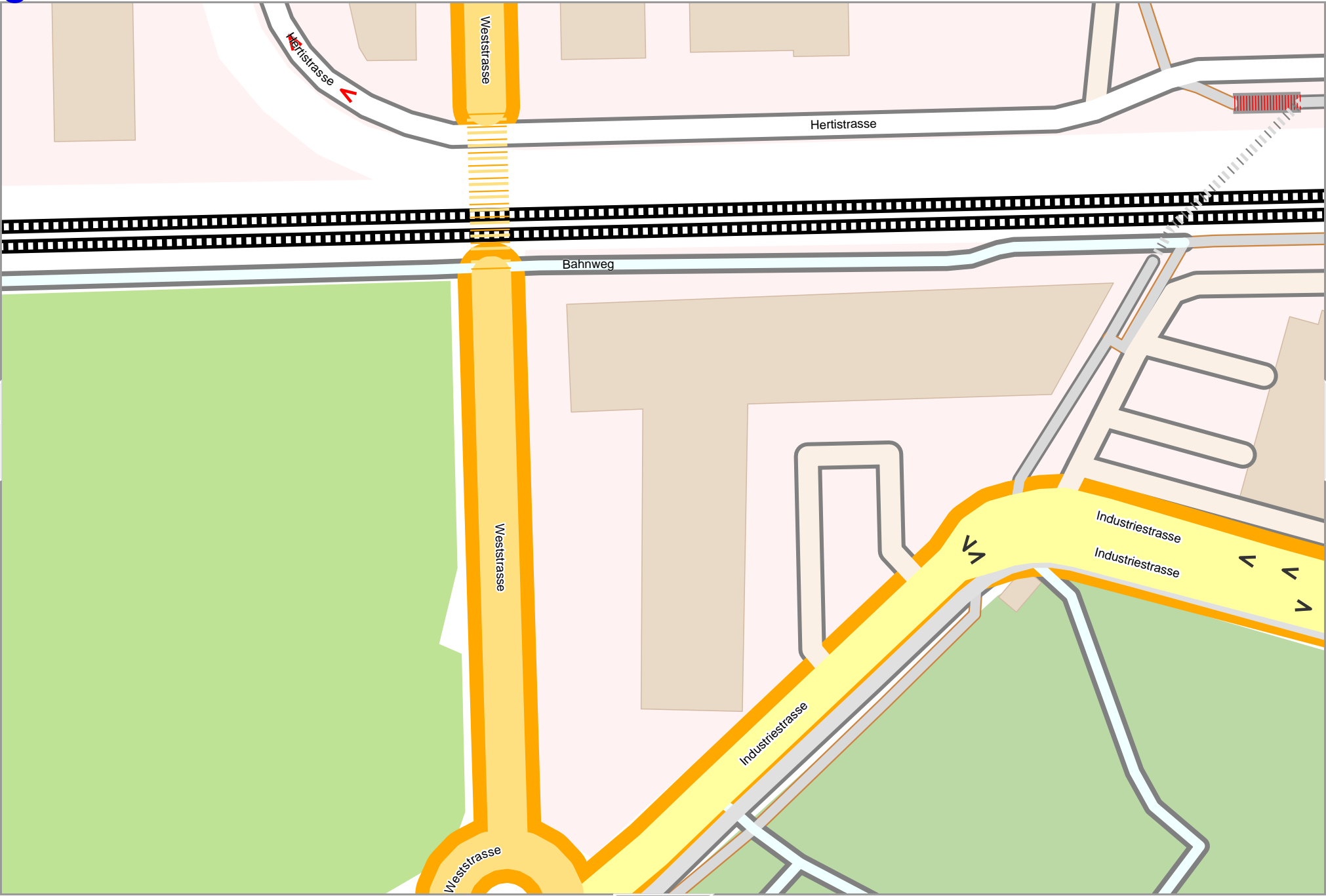
lon 8.58103 lat 47.41371



lon 8.57749 lat 47.41209 [nom. scale = 1 / 1000]

pdfmap_20240426_092329_Schwamendingen_8.58089_47.4059_573.pdf



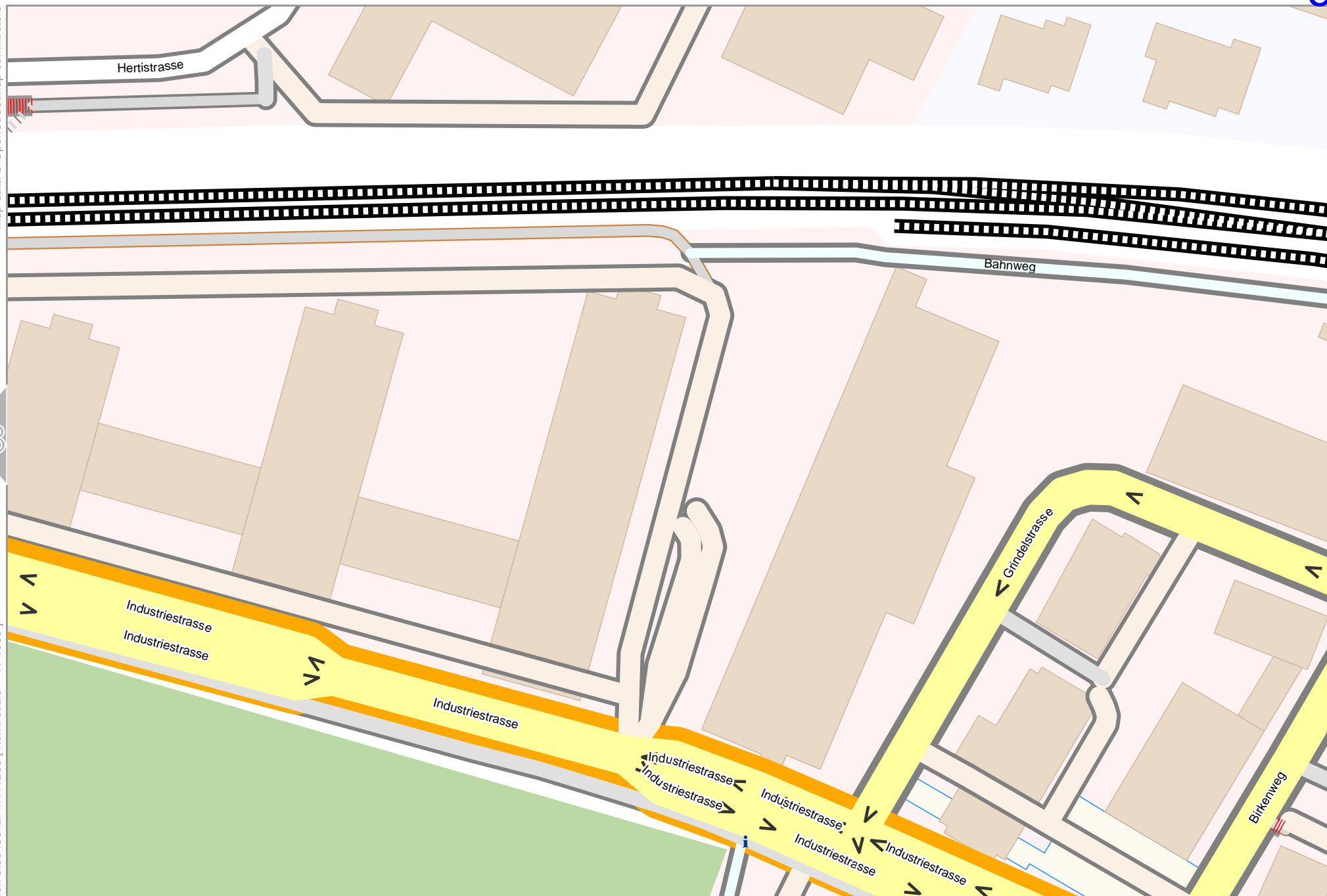


Map data © OpenStreetMap contributors

lon 8.58794 lat 47.41371

lon 8.58430 lat 47.41209 [nom. scale = 1 / 1000]

pdfmap_20240426_092329_Schwamendingen_8.58089_47.4059_573.pdf

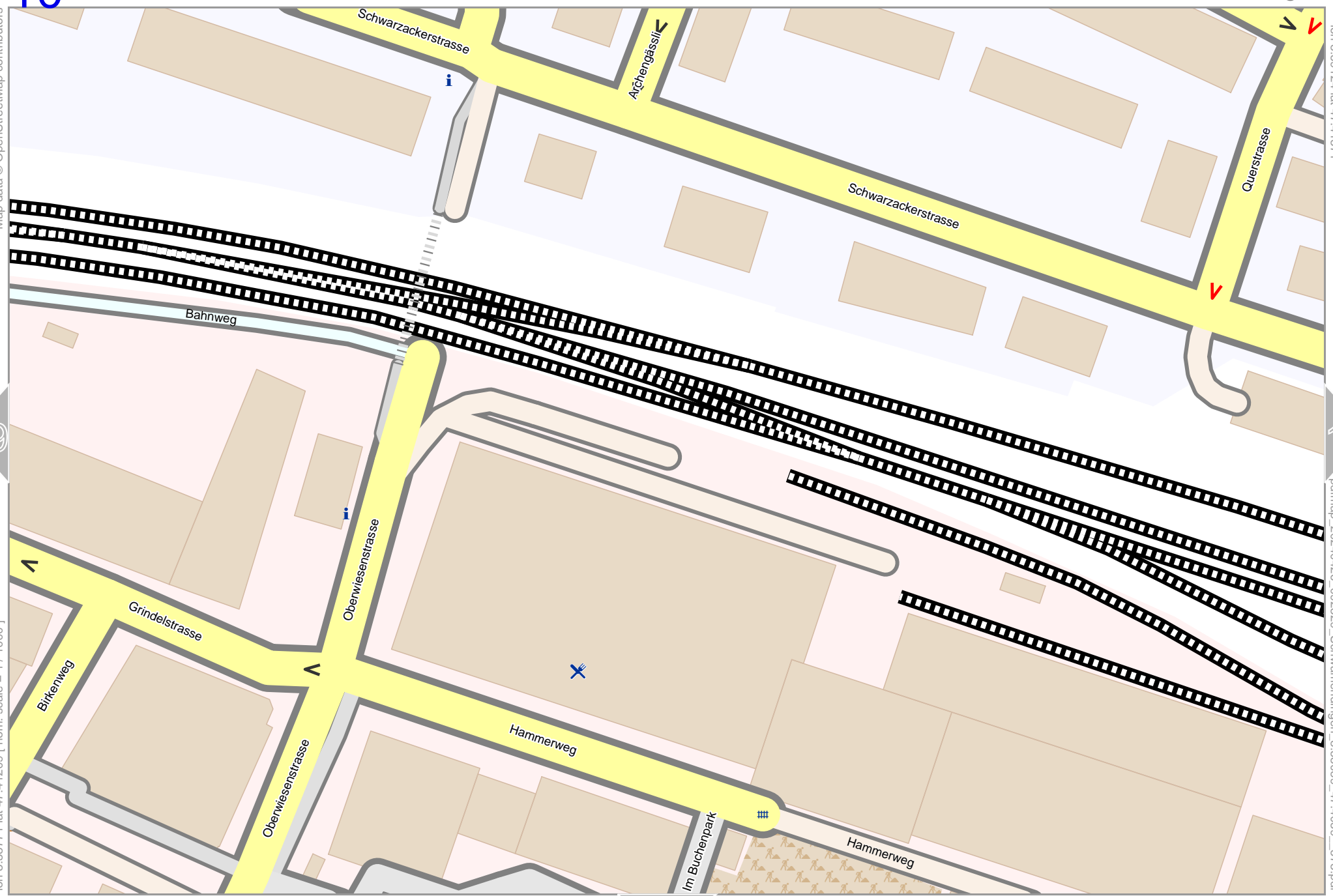


Map data © OpenStreetMap contributors

lon 8.59124 lat 47.41371

pdfmap_20240426_092329_Schwamendingen_8.58089_47.4059_573.pdf

lon 8.58771 lat 47.41209 [nom. scale = 1 / 1000]



Map data © OpenStreetMap contributors

lon 8.59465 lat 47.41371

pdfmap_20240426_092329_Schwamendingen_8.59089_47.4059_573.pdf

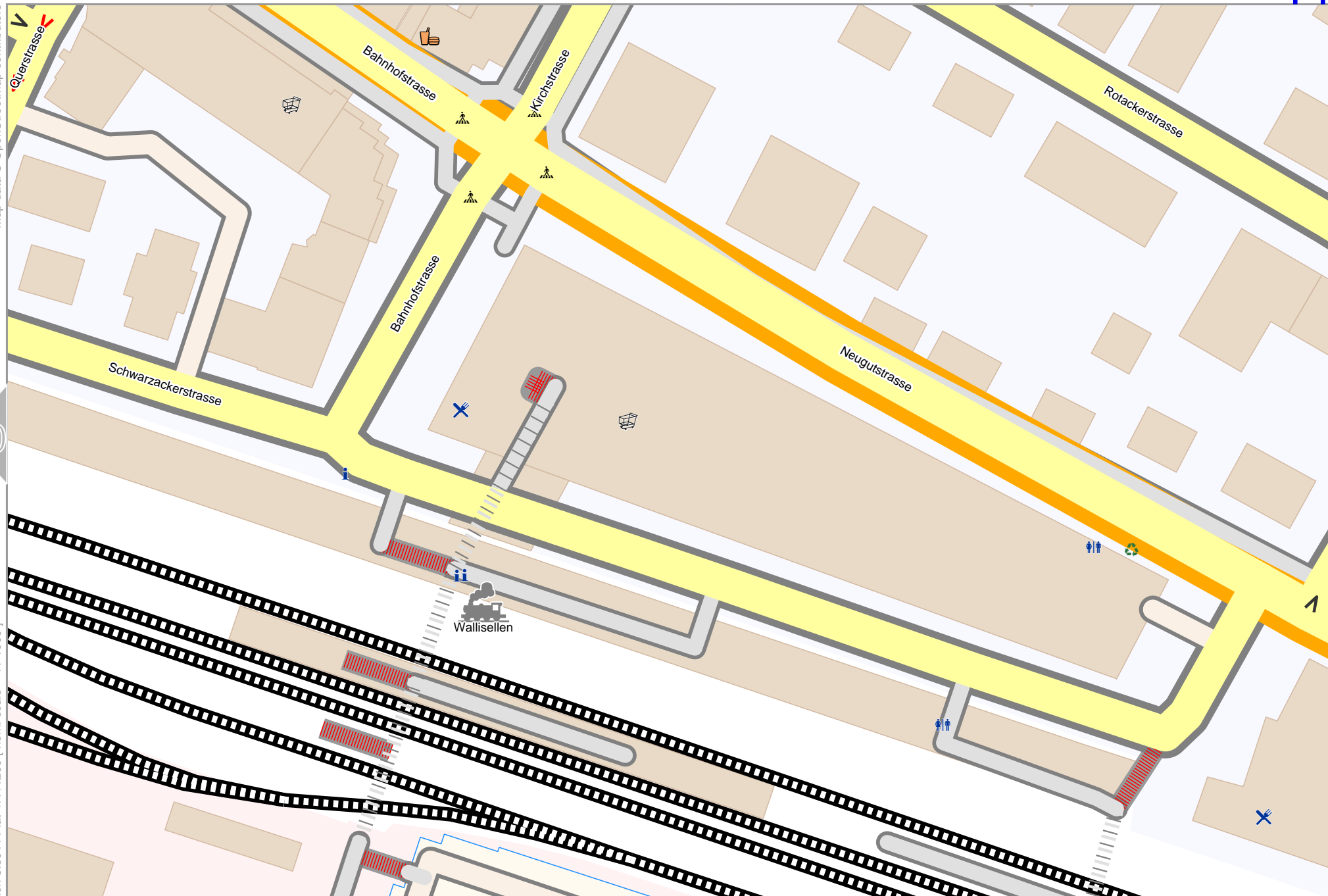
10

12

lon 8.59111 lat 47.41209 [nom. scale = 1 / 1000]

0 10 m 100 m

23



Map data © OpenStreetMap contributors

lon 8.59805 lat 47.41371

pdfmap_20240426_092329_Schwamendingen_8.59809_47.4059_573.pdf

lon 8.59452 lat 47.41209 [nom. scale = 1 / 1000]



11

13

24

Map data © OpenStreetMap contributors

lon 8.60146 lat 47.41371

pdfmap_20240426_092329_Schwamendingen_8.58089_47.4059_573.pdf

lon 8.59792 lat 47.41209 [nom. scale = 1 / 1000]

0 10 m 100 m

25

12

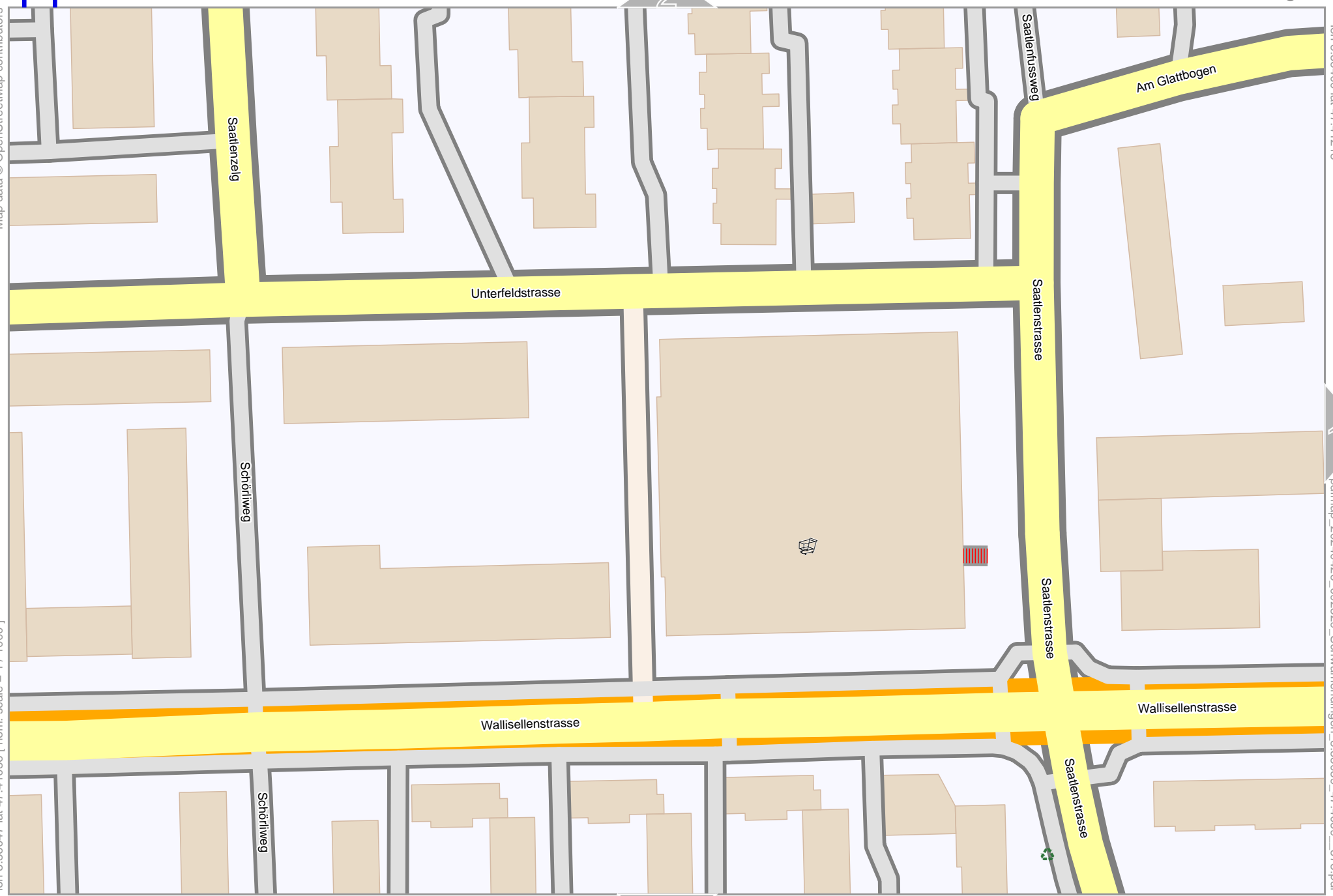


Map data © OpenStreetMap contributors

lon 8.56047 lat 47.41056 [nom. scale = 1 / 1000]

lon 8.56400 lat 47.41218

pdfmap_20240426_092329_Schwamendingen_8.56089_47.4059_573.pdf



Map data © OpenStreetMap contributors

lon 8.56741 lat 47.41218

Am Glattbogen

Am Glattbogen

14

16

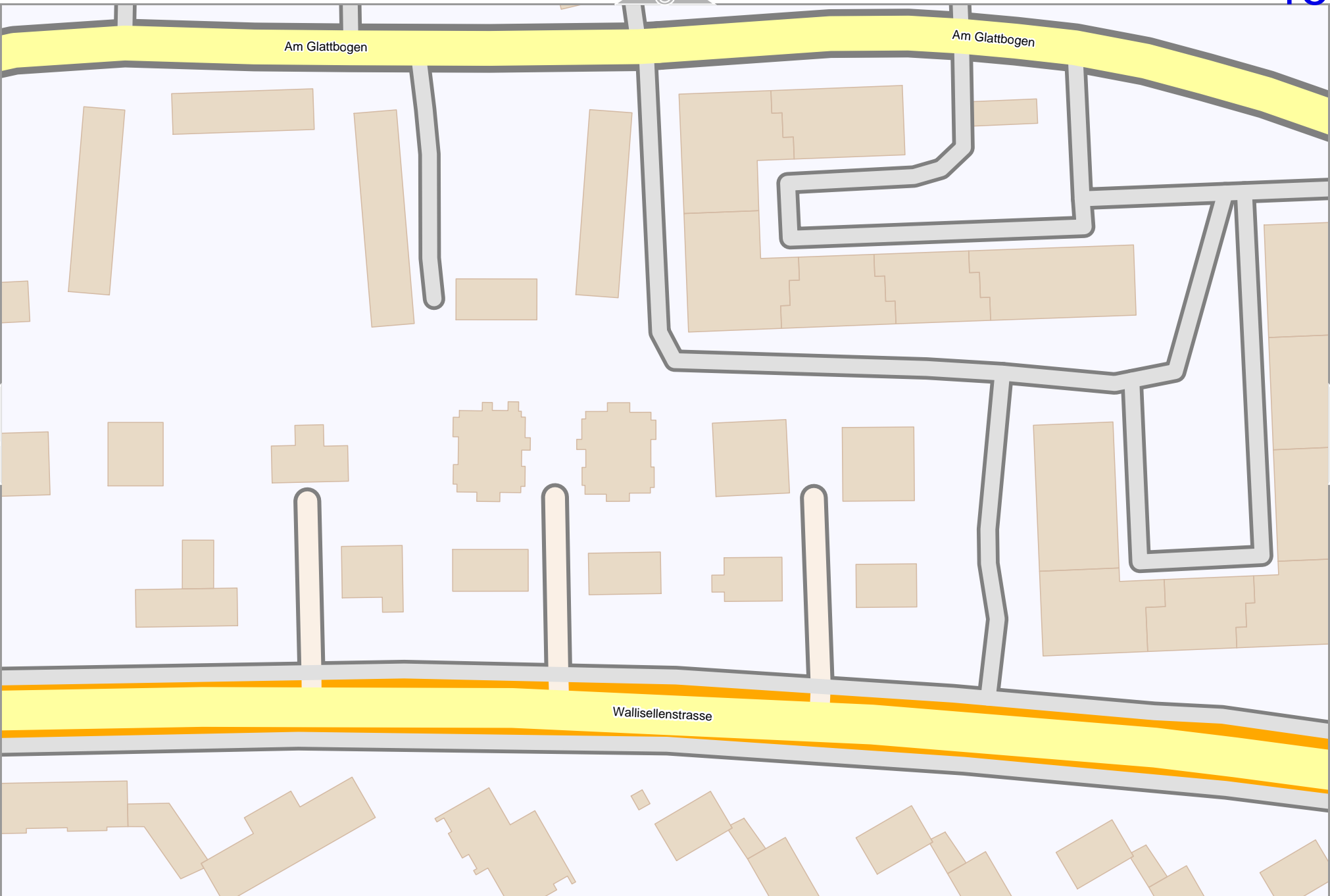
lon 8.56387 lat 47.41056 [nom. scale = 1 / 1000]

pdfmap_20240426_092329_Schwamendingen_8.56089_47.4059_573.pdf

Wallisellenstrasse

0 10 m 100 m

27





Map data © OpenStreetMap contributors

lon 8.57081 lat 47.41218

pdfmap_20240426_092329_Schwamendingen_8.58089_47.4059_573.pdf

Schwamendingen

Map data © OpenStreetMap contributors

lon 8.57068 lat 47.41056 [norm. scale = 1 / 1000]

0 10 m 100 m

5

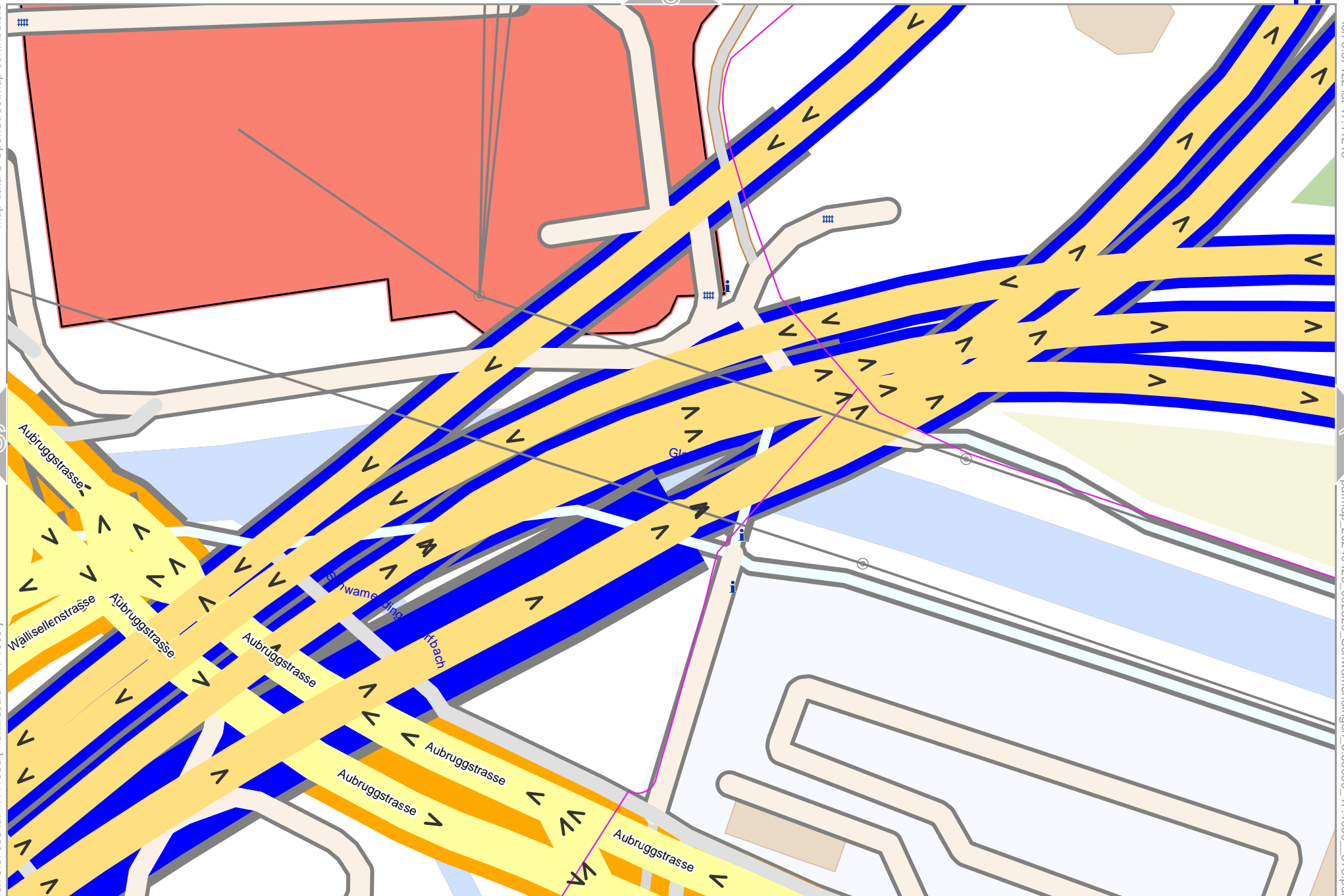
17

lon 8.57422 lat 47.41218

18

pdfmap_20240426_092329_Schwamendingen_8.58089_47.4059_573.pdf

29



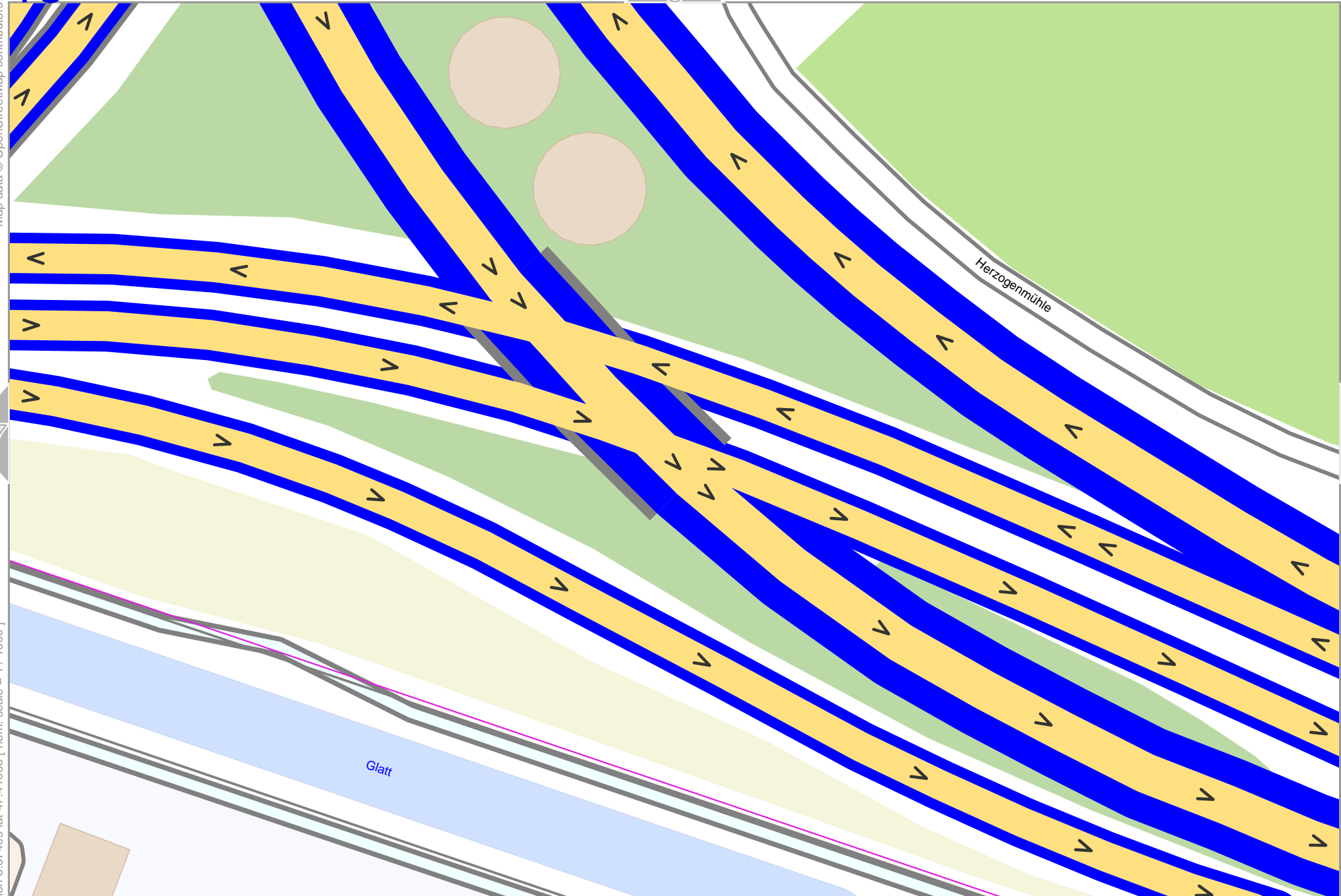
Map data © OpenStreetMap contributors

lon 8.57762 lat 47.41218

lon 8.57409 lat 47.41056 [nom. scale = 1 / 1000]

pdfmap_20240426_092329_Schwamendingen_8.58089_47.4059_573.pdf

0 10 m 100 m



Map data © OpenStreetMap contributors

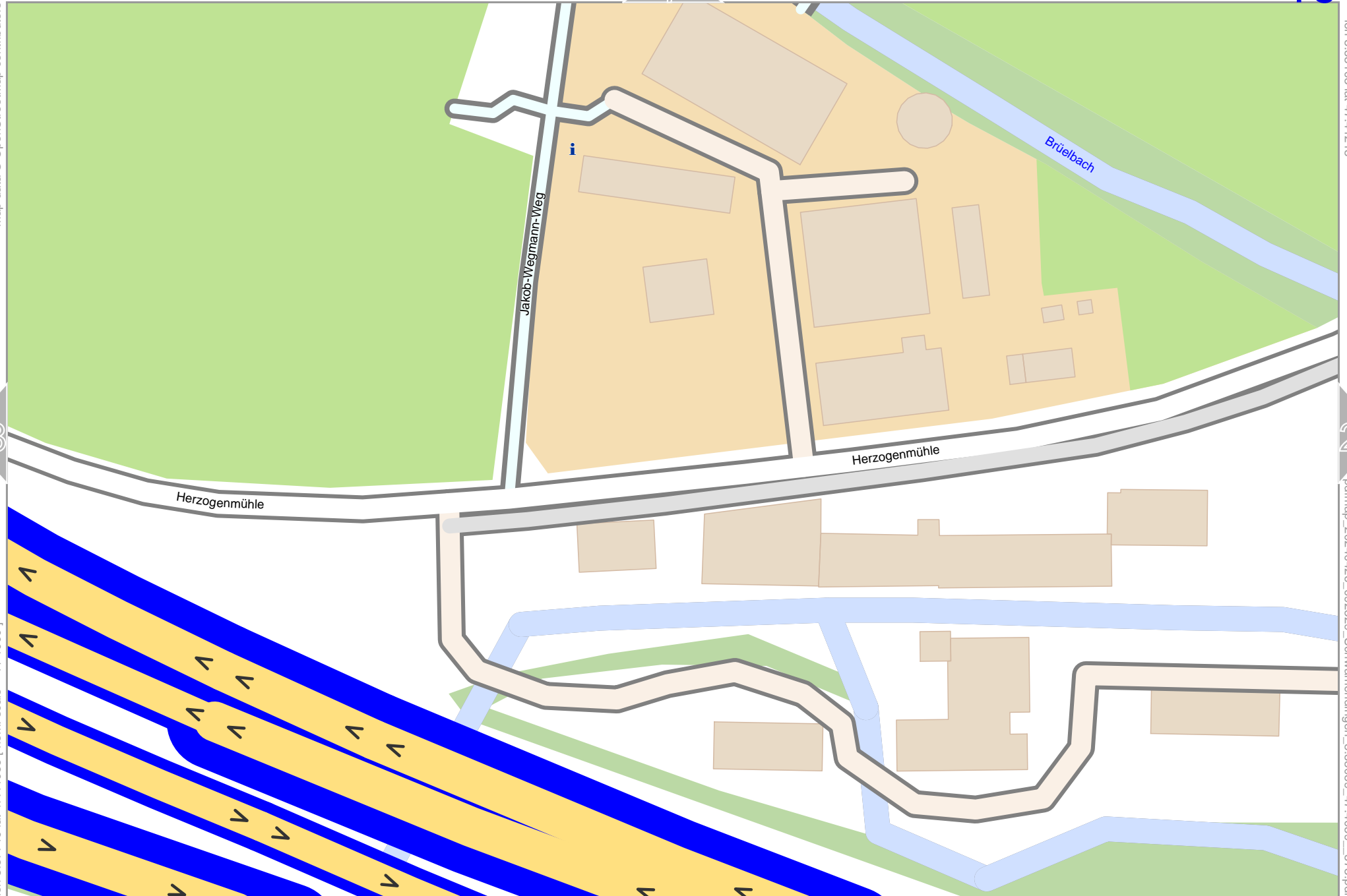
lon 8.58103 lat 47.41218

18

20

lon 8.57749 lat 47.41056 [nom. scale = 1 / 1000]

pdfmap_20240426_092329_Schwamendingen_8.58089_47.4059_573.pdf



0 10 m 100 m

31

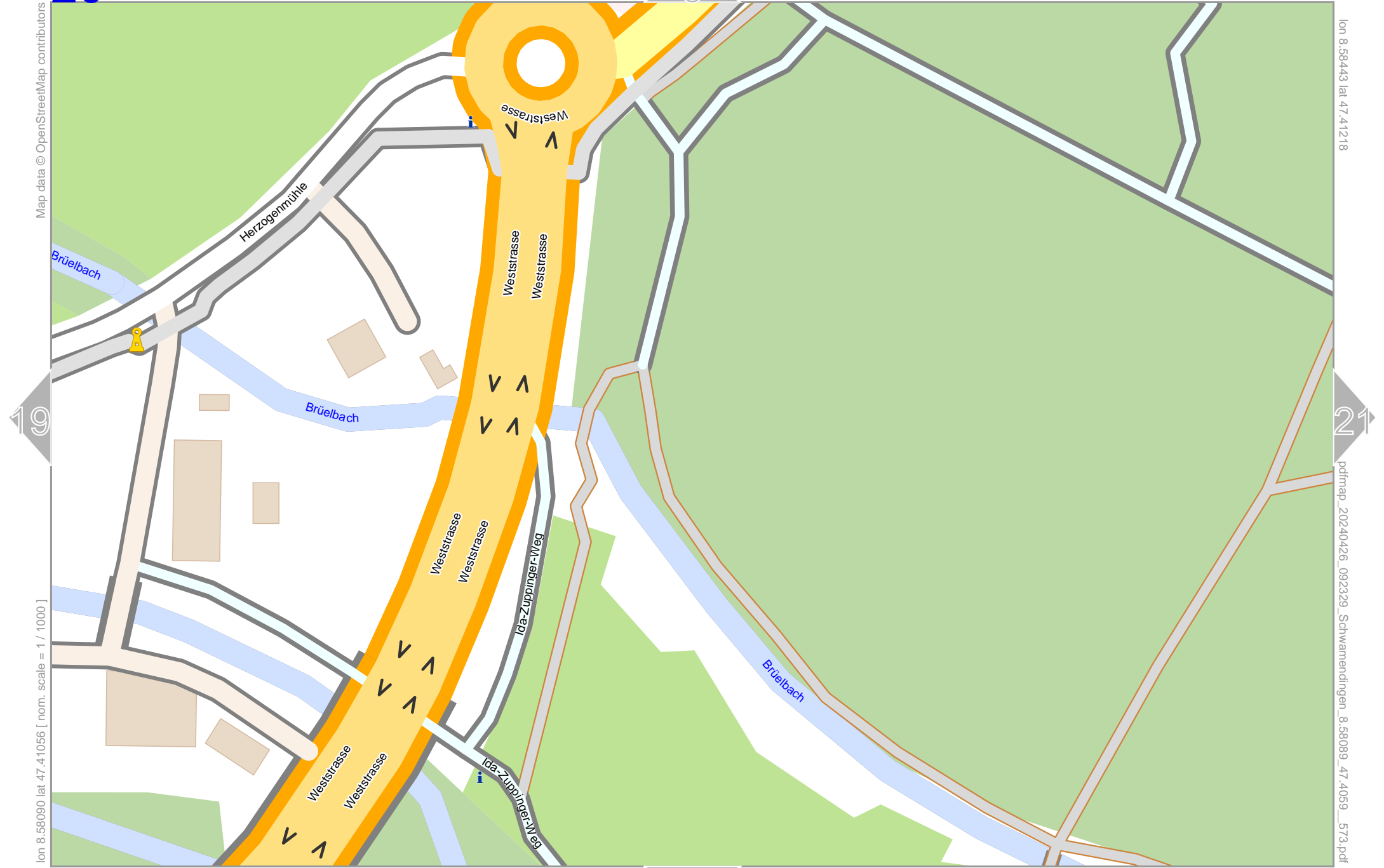
Map data © OpenStreetMap contributors

lon 8.58443 lat 47.41218

pdfmap_20240426_092329_Schwamendingen_8.58089_47.4059_573.pdf

lon 8.58090 lat 47.41056 [nom. scale = 1 / 1000]

0 10 m 100 m



Schwamendingen

top

Map data © OpenStreetMap contributors

9

21

lon 8.58784 lat 47.41218



20

22

lon 8.58430 lat 47.41056 [nom. scale = 1 / 1000]

pdfmap_20240426_092329_Schwamendingen_8.58089_47.4059_573.pdf



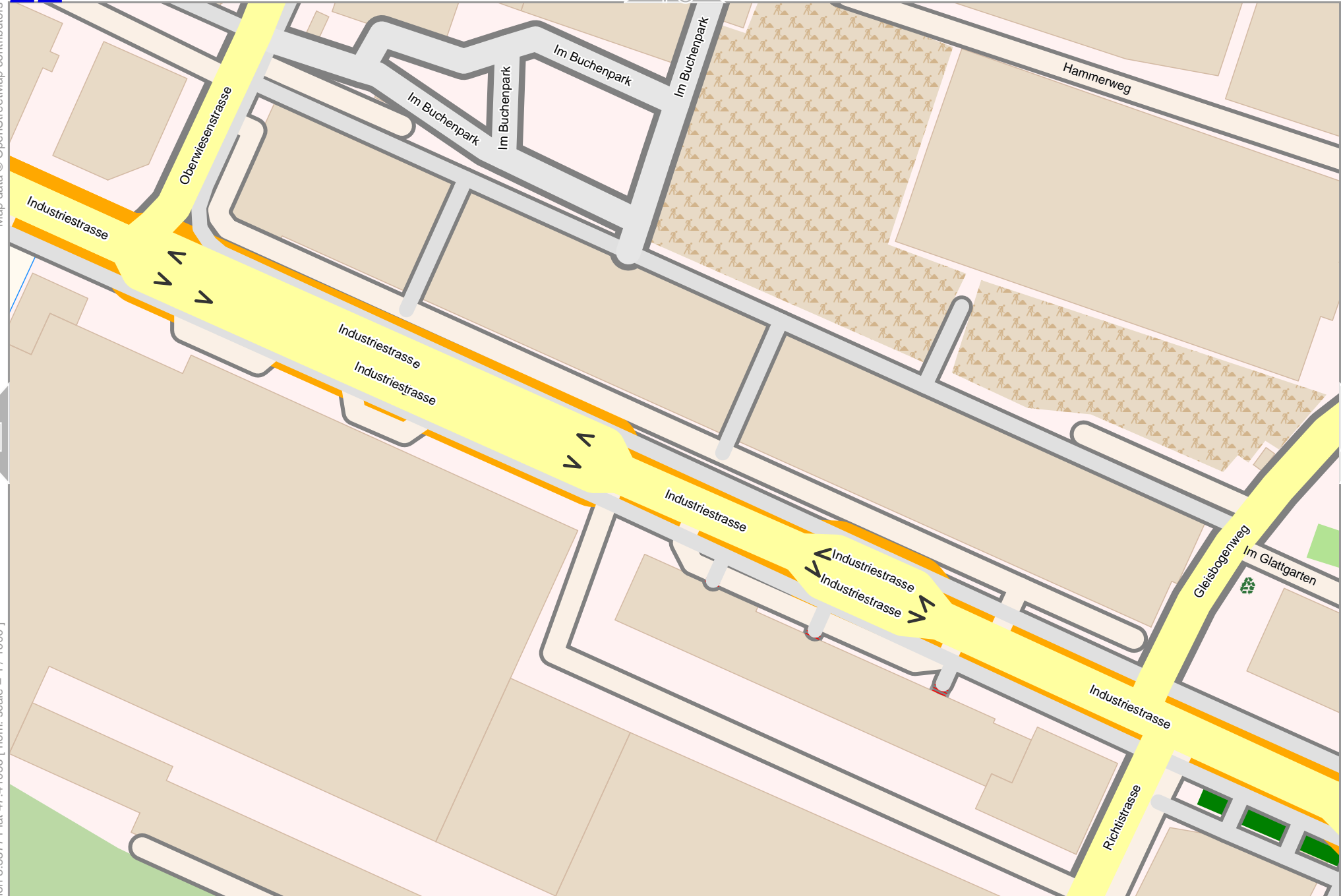
33

Map data © OpenStreetMap contributors

lon 8.59124 lat 47.41218

pdfmap_20240426_092329_Schwamendingen_8.58089_47.4059_573.pdf

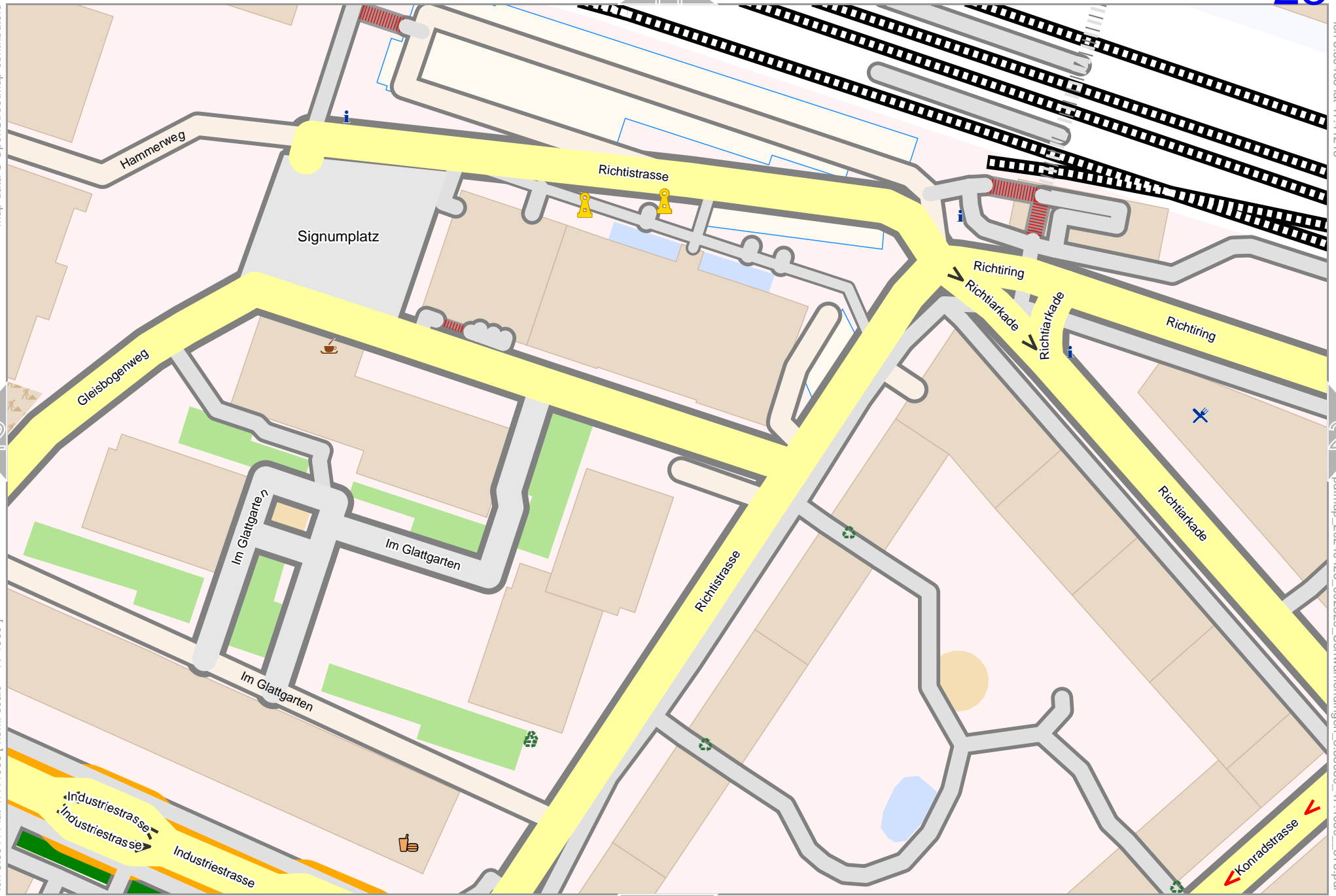
lon 8.58771 lat 47.41056 [nom. scale = 1 / 1000]



Map data © OpenStreetMap contributors

lon 8.59465 lat 47.41218

pdfmap_20240426_092329_Schwamendingen_8.59089_47.4059_573.pdf



lon 8.59111 lat 47.41056 [nom. scale = 1 / 1000]

0 10 m 100 m

35

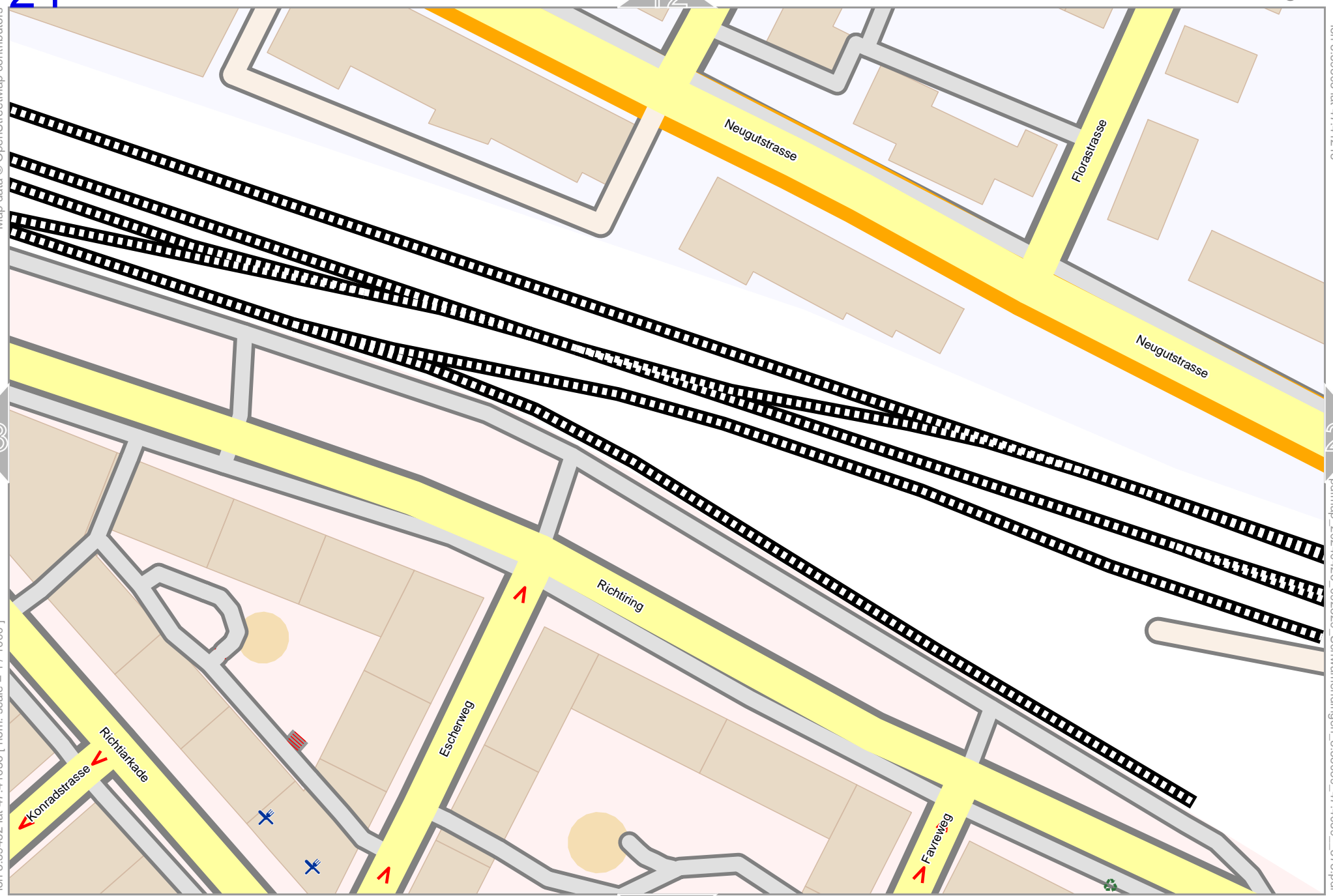
Map data © OpenStreetMap contributors

lon 8.59805 lat 47.41218

pdfmap_20240426_092329_Schwamendingen_8.59809_47.4059_573.pdf

lon 8.59452 lat 47.41056 [nom. scale = 1 / 1000]

0 10 m 100 m



Map data © OpenStreetMap contributors

lon 8.60146 lat 47.41218

pdfmap_20240426_092329_Schwamendingen_8.58089_47.4059_573.pdf

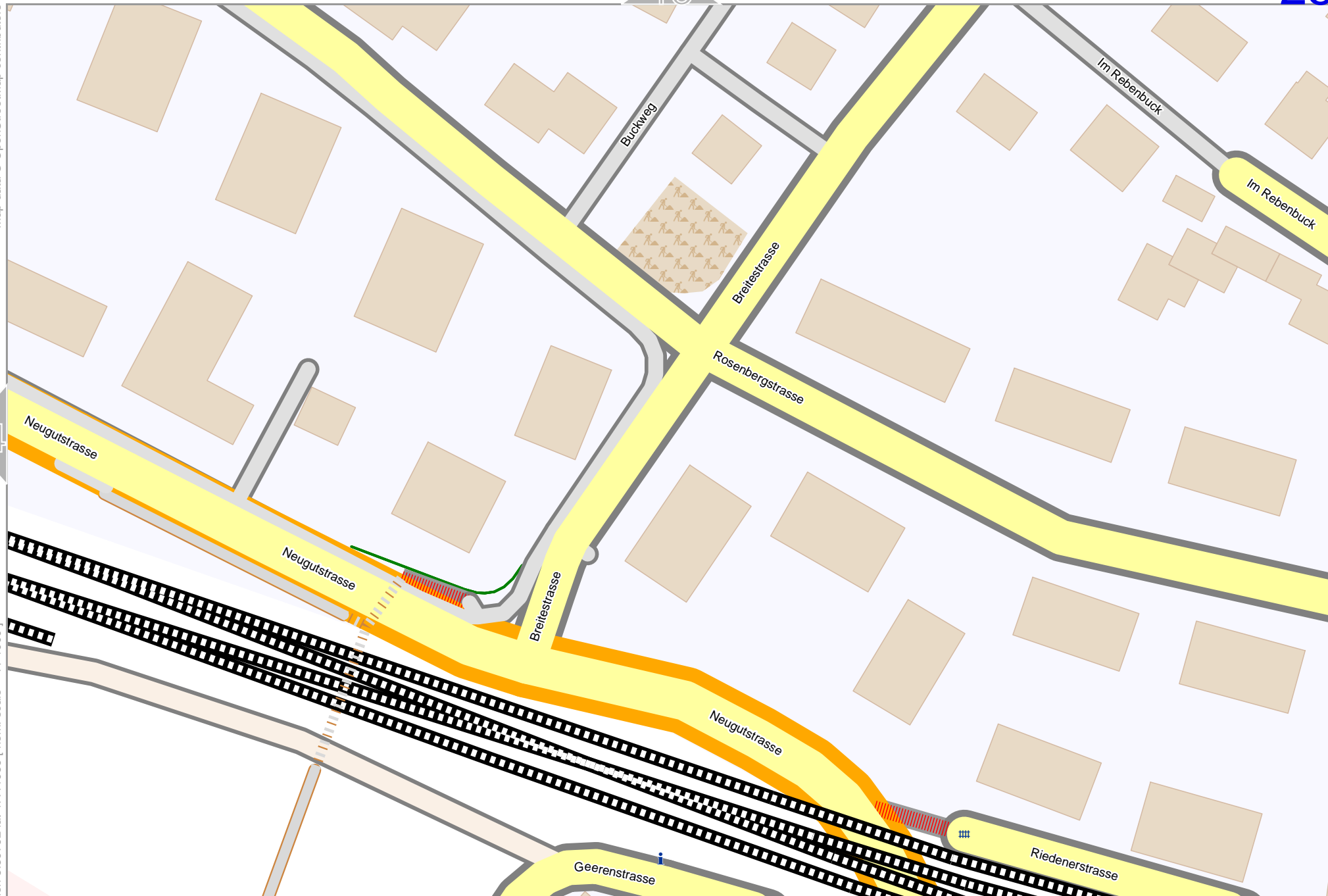
13

24

37

lon 8.59792 lat 47.41056 [nom. scale = 1 / 1000]

0 10 m 100 m





Map data © OpenStreetMap contributors

lon 8.56400 lat 47.41065

lon 8.56047 lat 47.40903 [nom. scale = 1 / 1000]

pdfmap_20240426_092329_Schwamendingen_8.56089_47.4059_573.pdf

0 10 m 100 m

Map data © OpenStreetMap contributors

lon 8.56741 lat 47.41065

26

28

lon 8.56387 lat 47.40903 [nom. scale = 1 / 1000]

pdfmap_20240426_092329_Schwamendingen_8.56089_47.4059_573.pdf

0 10 m 100 m

39



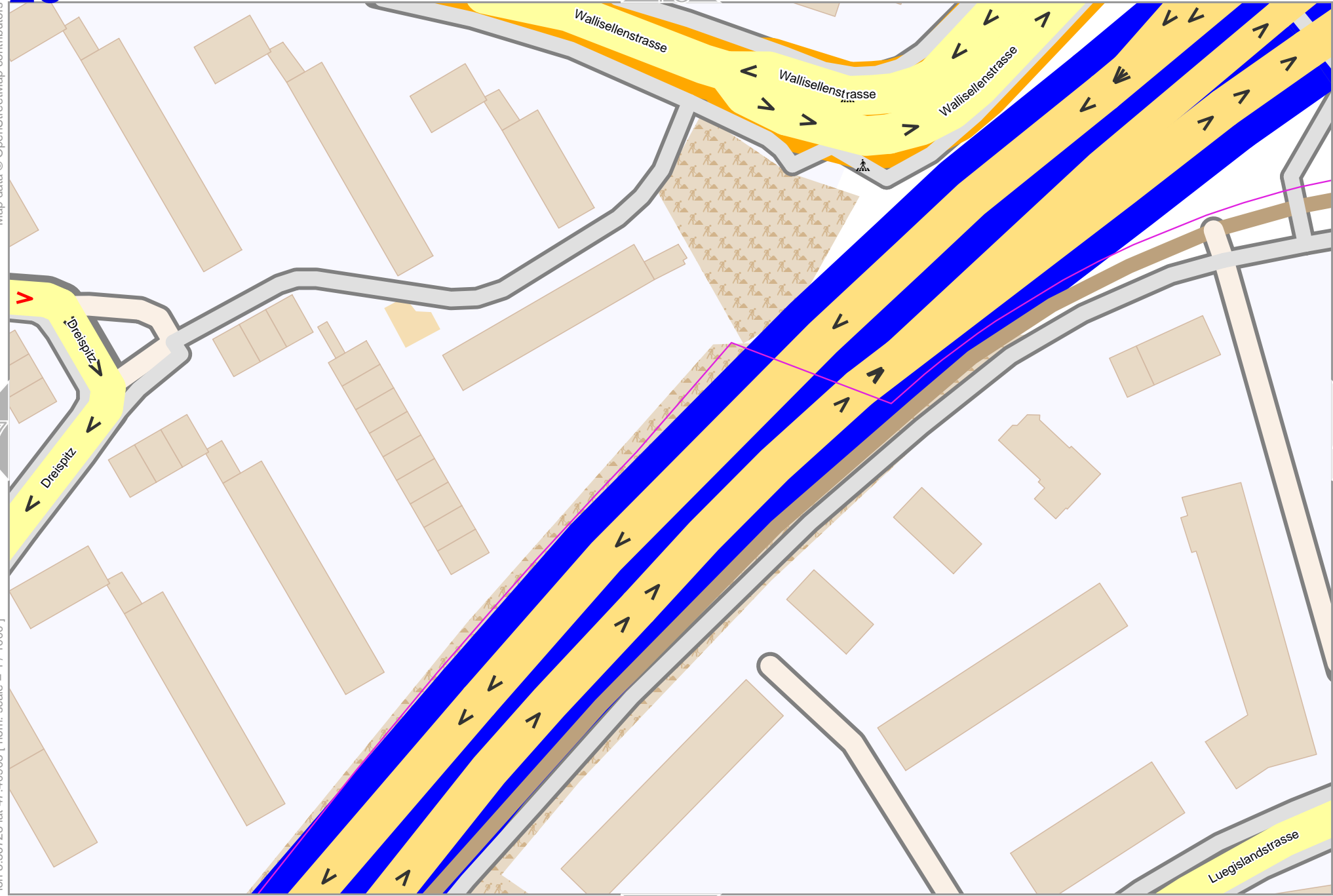
28

Schwamendingen

16

Map data © OpenStreetMap contributors

lon 8.57081 lat 47.41065



27

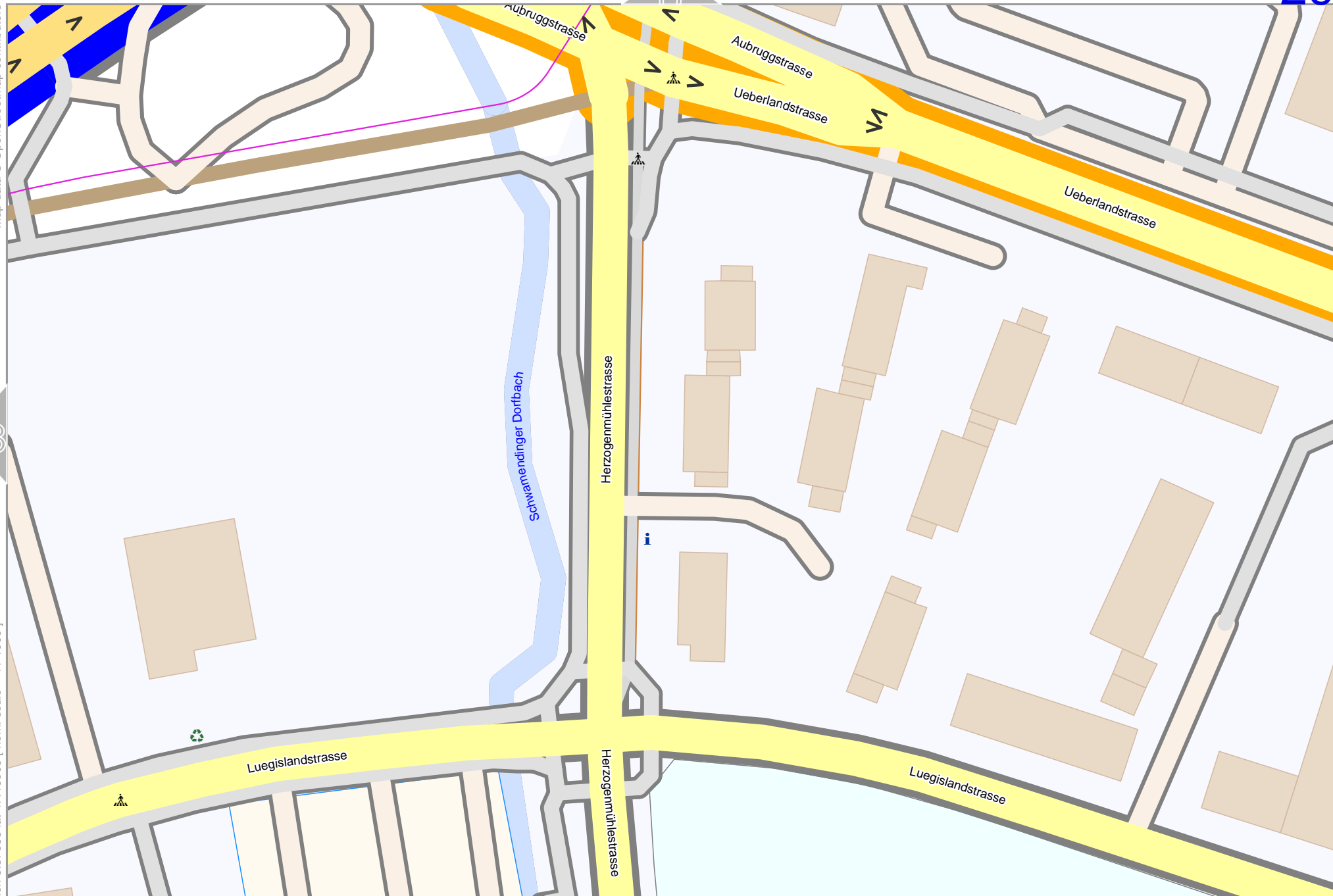
29

lon 8.56728 lat 47.40903 [nom. scale = 1 / 1000]

pdfmap_20240426_092329_Schwamendingen_8.58089_47.4059_573.pdf



40



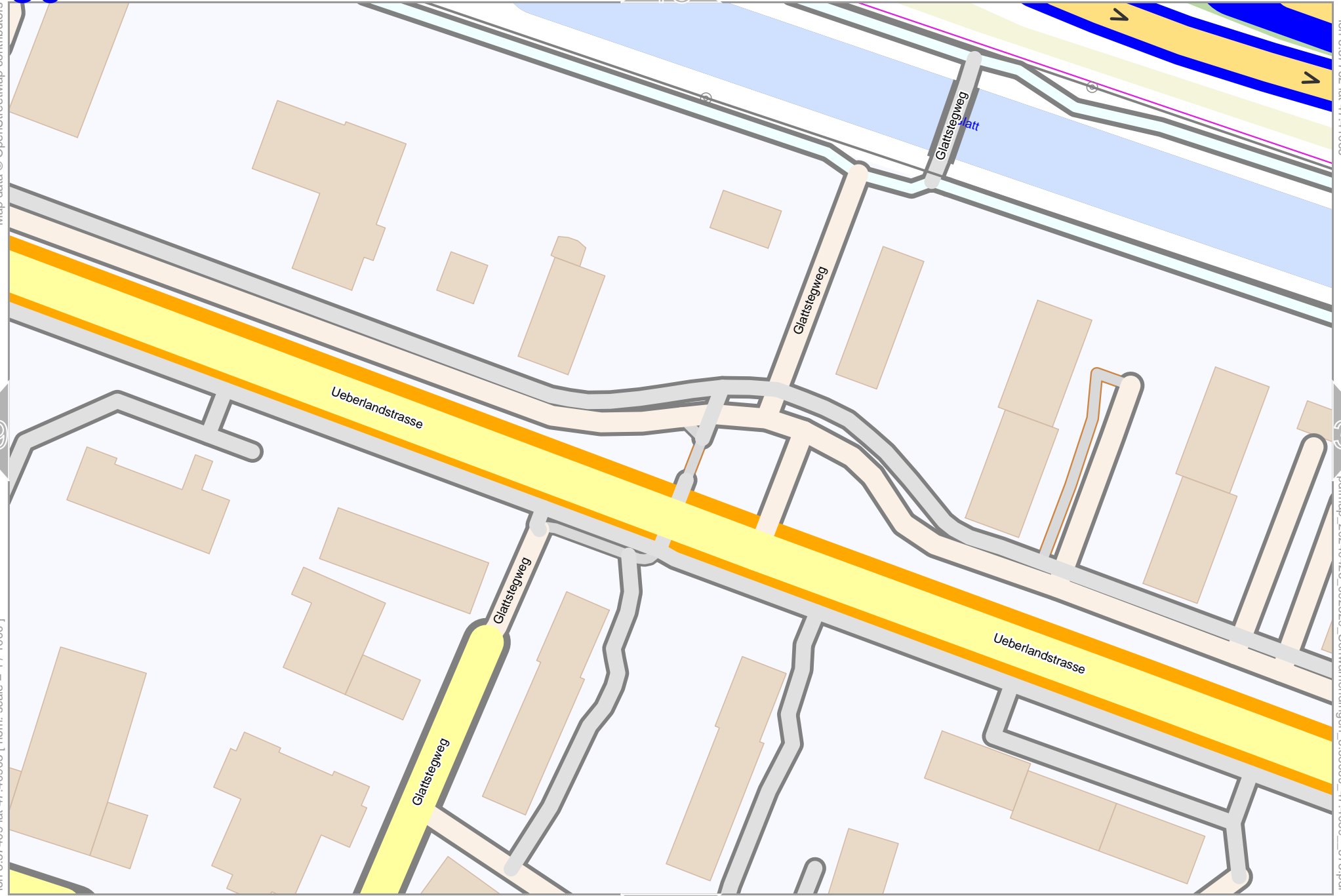
Map data © OpenStreetMap contributors

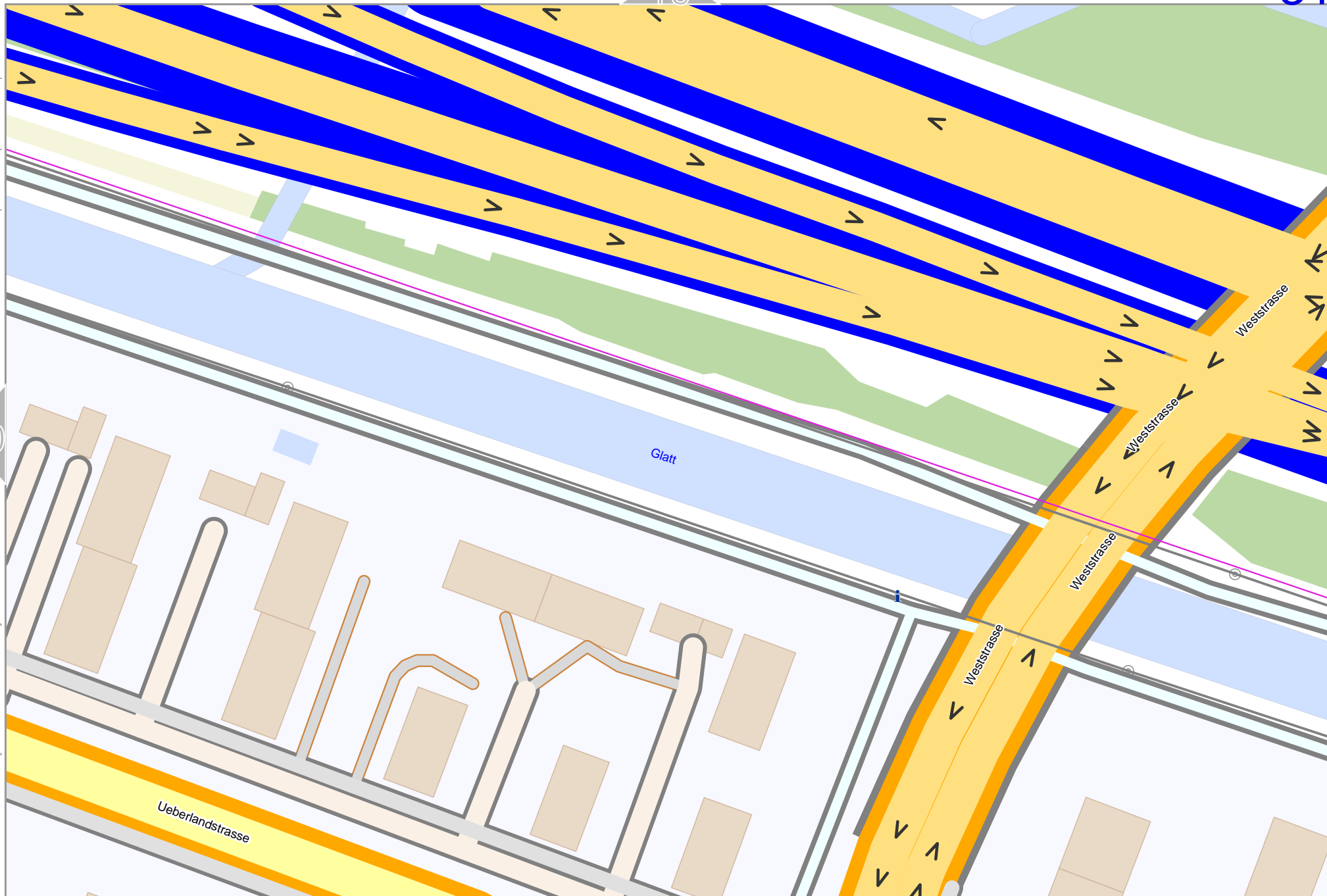
lon 8.57762 lat 47.41065

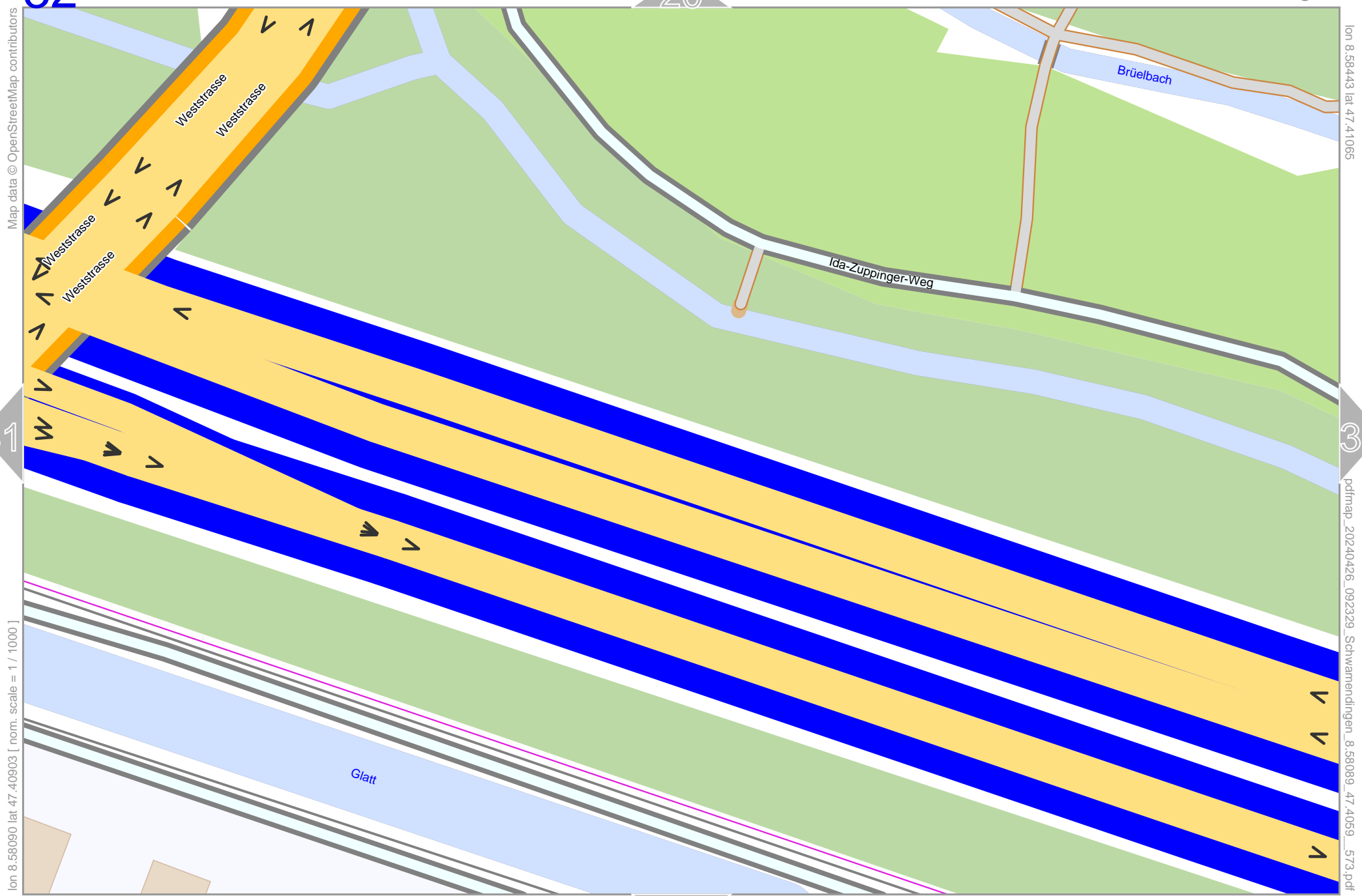
pdfmap_20240426_092329_Schwamendingen_8.58089_47.4059_573.pdf

lon 8.57409 lat 47.40903 [nom. scale = 1 / 1000]

0 10 m 100 m







Map data © OpenStreetMap contributors

lon 8.58443 lat 47.41065

33

pdfmap_20240426_092329_Schwamendingen_8.58089_47.4059_573.pdf

lon 8.58090 lat 47.40903 [norm. scale = 1 / 1000]



Map data © OpenStreetMap contributors

lon 8.58784 lat 47.41065

32

34

lon 8.58430 lat 47.40903 [nom. scale = 1 / 1000]

pdfmap_20240426_092329_Schwamendingen_8.58089_47.4059_573.pdf

0 10 m 100 m

45



Map data © OpenStreetMap contributors

lon 8.59124 lat 47.41065

pdfmap_20240426_092329_Schwamendingen_8.58089_47.4059_573.pdf

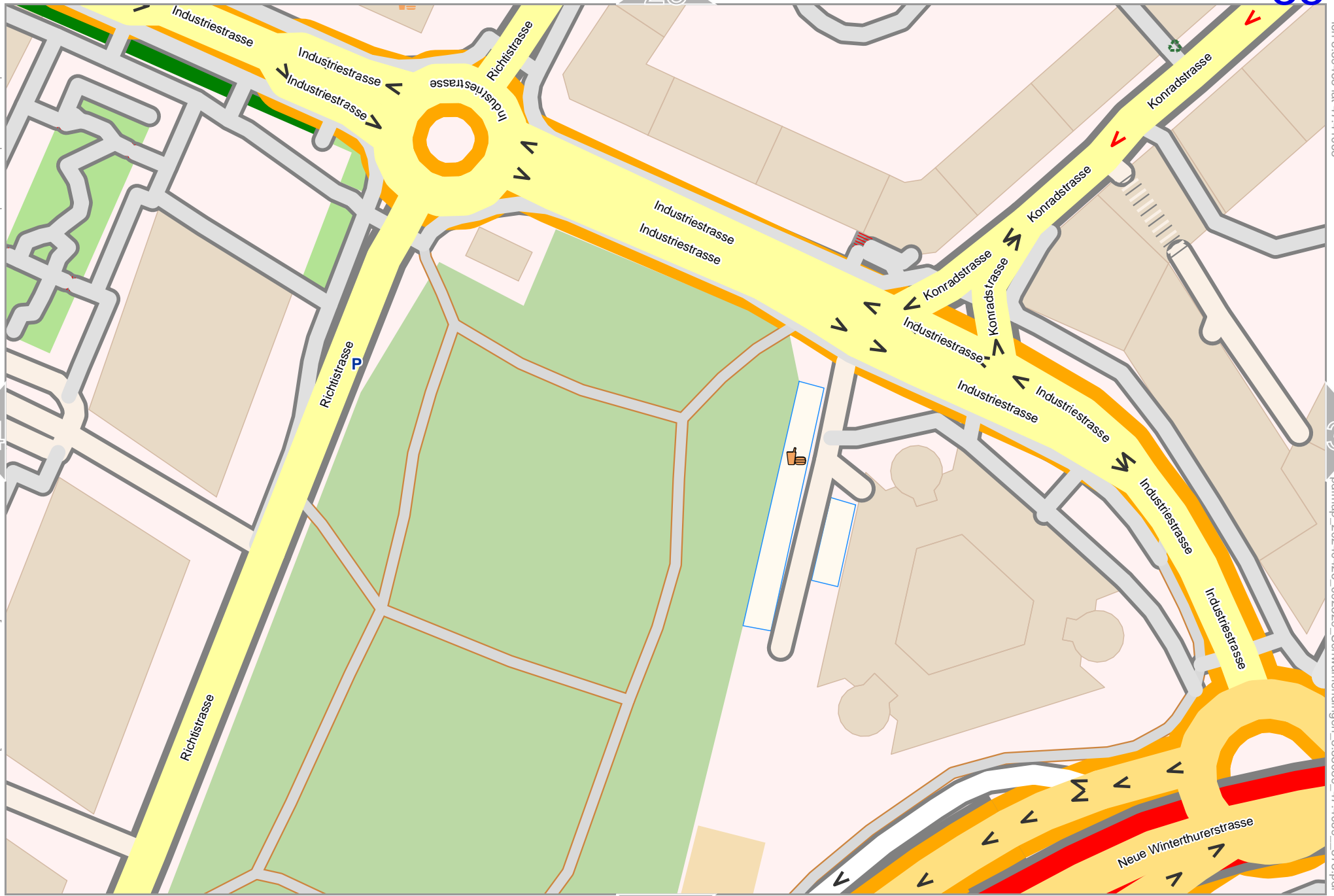
lon 8.58771 lat 47.40903 [nom. scale = 1 / 1000]

0 10 m 100 m



Map data © OpenStreetMap contributors

lon 8.59465 lat 47.41065



34

36

lon 8.59111 lat 47.40903 [nom. scale = 1 / 1000]

pdfmap_20240426_092329_Schwamendingen_8.58089_47.4059_573.pdf

0 10 m 100 m

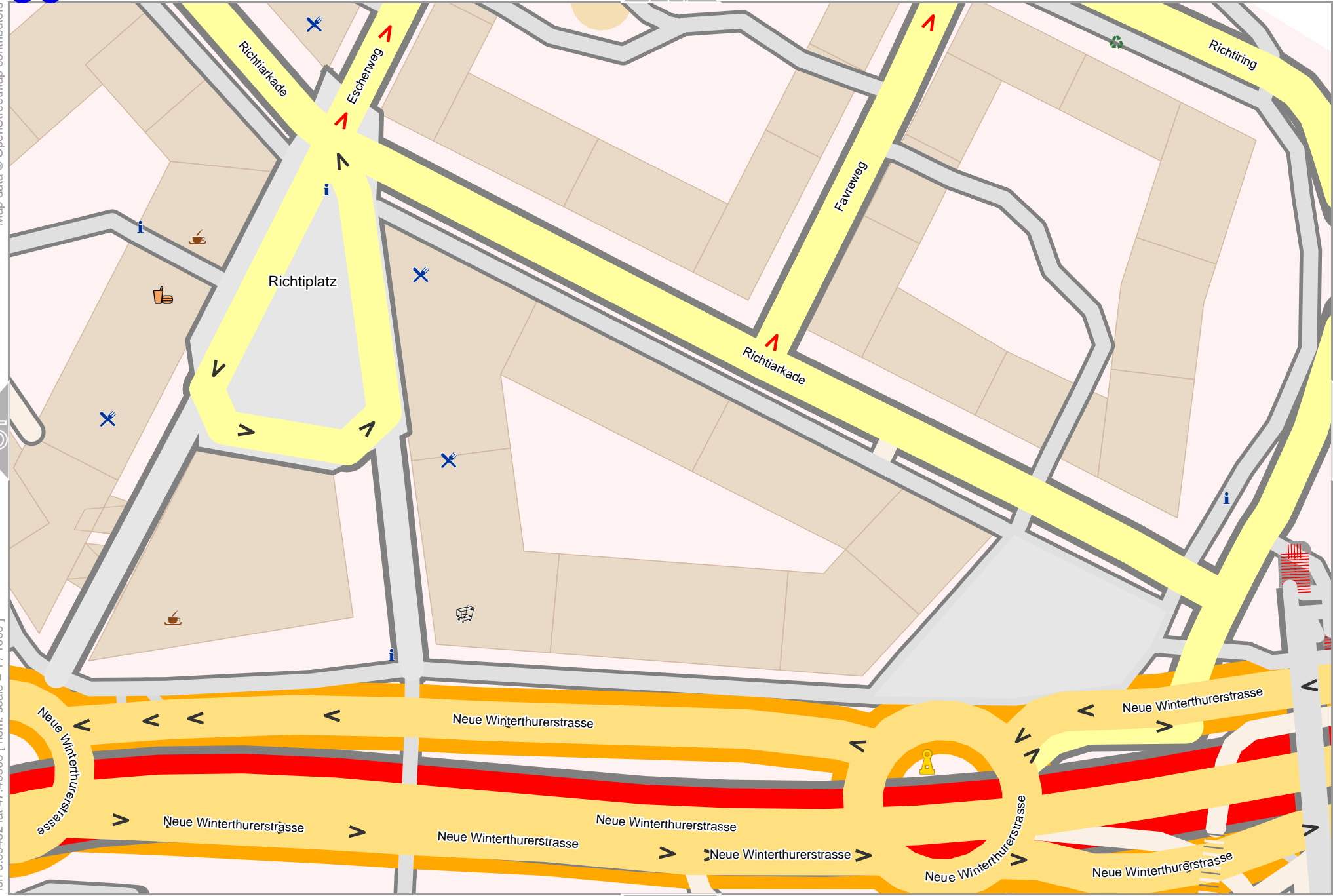
47

Map data © OpenStreetMap contributors

lon 8.59805 lat 47.41065

pdfmap_20240426_092329_Schwamendingen_8.59809_47.4059_573.pdf

lon 8.59452 lat 47.40903 [norm. scale = 1 / 1000]

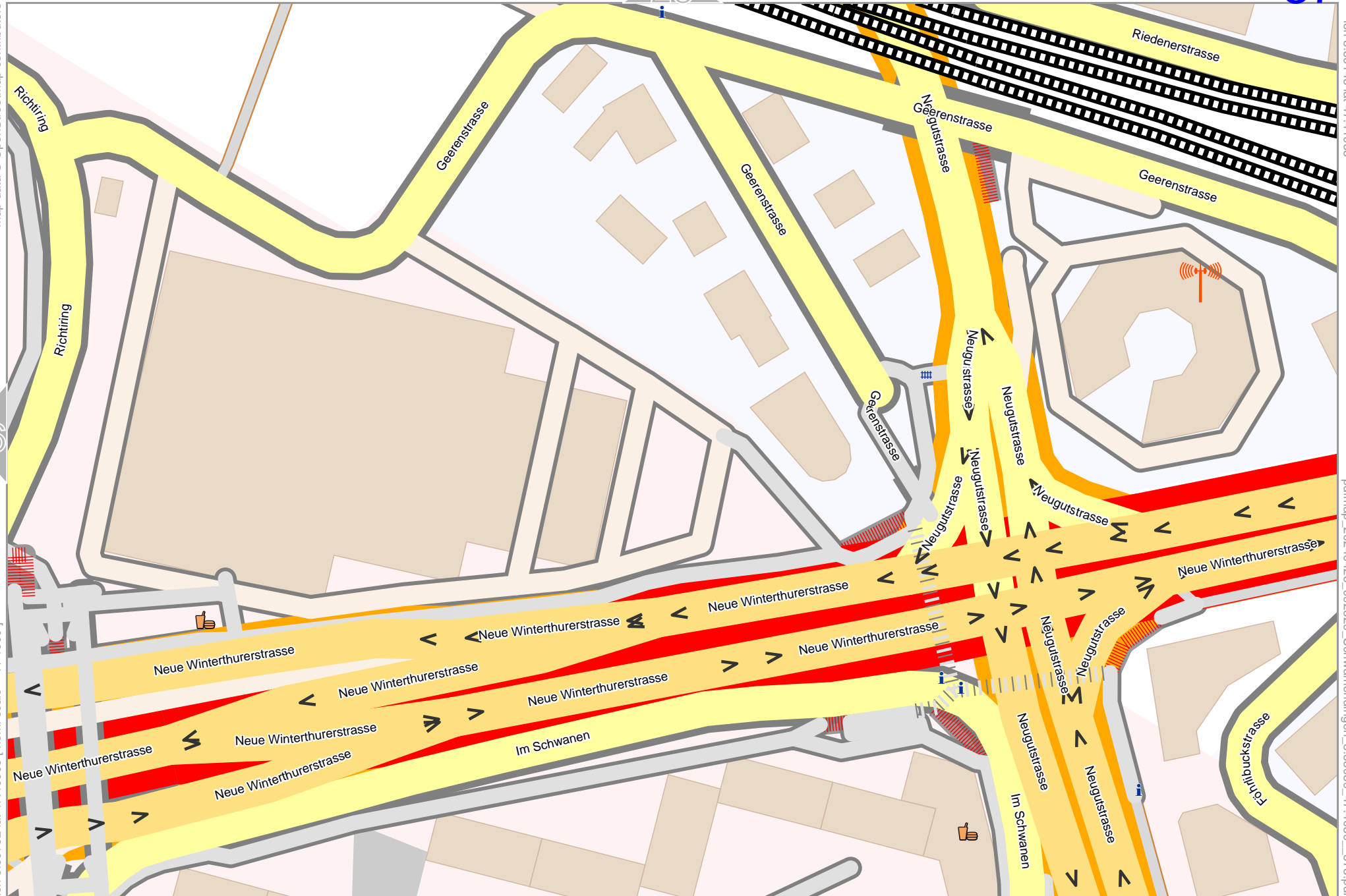


Map data © OpenStreetMap contributors

lon 8.60146 lat 47.41065

pdfmap_20240426_092329_Schwamendingen_8.58089_47.4059_573.pdf

lon 8.59792 lat 47.40903 [nom. scale = 1 / 1000]



36

25

49

Map data © OpenStreetMap contributors

lon 8.56400 lat 47.40912

pdfmap_20240426_092329_Schwamendingen_8.56089_47.4059_573.pdf

lon 8.56047 lat 47.40750 [nom. scale = 1 / 1000]

0 10 m 100 m



Map data © OpenStreetMap contributors

lon 8.56741 lat 47.40912

38

40

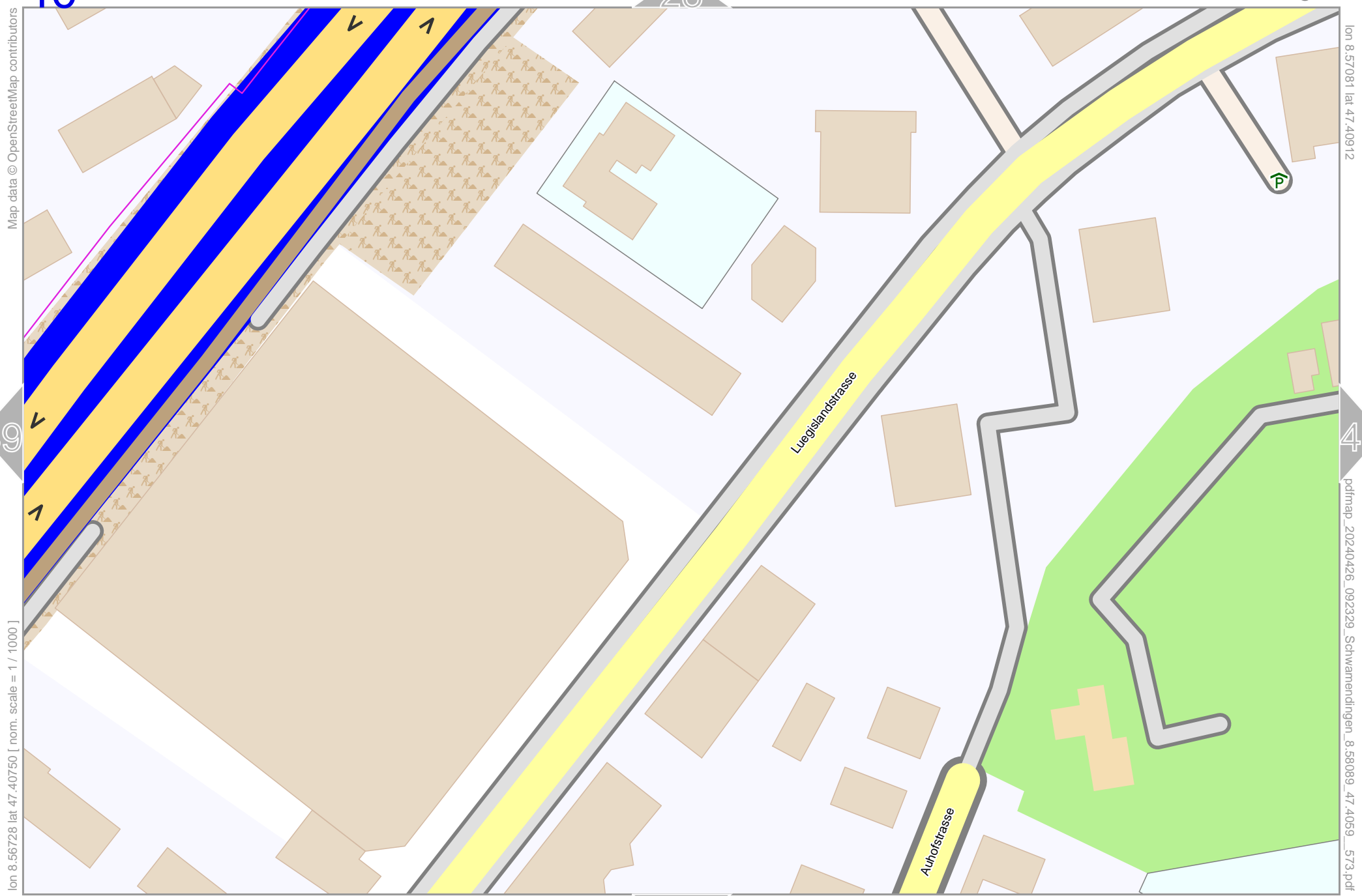
lon 8.56387 lat 47.40750 [nom. scale = 1 / 1000]

pdfmap_20240426_092329_Schwamendingen_8.56089_47.4059_573.pdf

0 10 m 100 m

51





Map data © OpenStreetMap contributors

lon 8.57081 lat 47.40912

pdfmap_20240426_092329_Schwamendingen_8.58089_47.4059_573.pdf

lon 8.56728 lat 47.40750 [nom. scale = 1 / 1000]

0 10 m 100 m

Schwamendingen

41

top

Map data © OpenStreetMap contributors

lon 8.57422 lat 47.40912

40

42

lon 8.57068 lat 47.40750 [nom. scale = 1 / 1000]

pdfmap_20240426_092329_Schwamendingen_8.58089_47.4059_573.pdf

0 10 m 100 m

5.3



30

42

Map data © OpenStreetMap contributors

lon 8.57762 lat 47.40912

Luegislandstrasse

Glatzstegweg

Luegislandstrasse

Glatzstegweg

43

41

lon 8.57409 lat 47.40750 [nom. scale = 1 / 1000]

pdfmap_20240426_092329_Schwamendingen_8.58089_47.4059_573.pdf

Heidwiesen

Schürgstrasse

0 10 m 100 m

54

Map data © OpenStreetMap contributors

lon 8.58103 lat 47.40912

42

44

lon 8.57749 lat 47.40750 [nom. scale = 1 / 1000]

pdfmap_20240426_092329_Schwamendingen_8.58089_47.4050_573.pdf



0 10 m 100 m

55

32

44

Map data © OpenStreetMap contributors

lon 8.58443 lat 47.40912

Glatt

43

45

pdfmap_20240426_092329_Schwamendingen_8.58089_47.4059_573.pdf

lon 8.58090 lat 47.40750 [nom. scale = 1 / 1000]

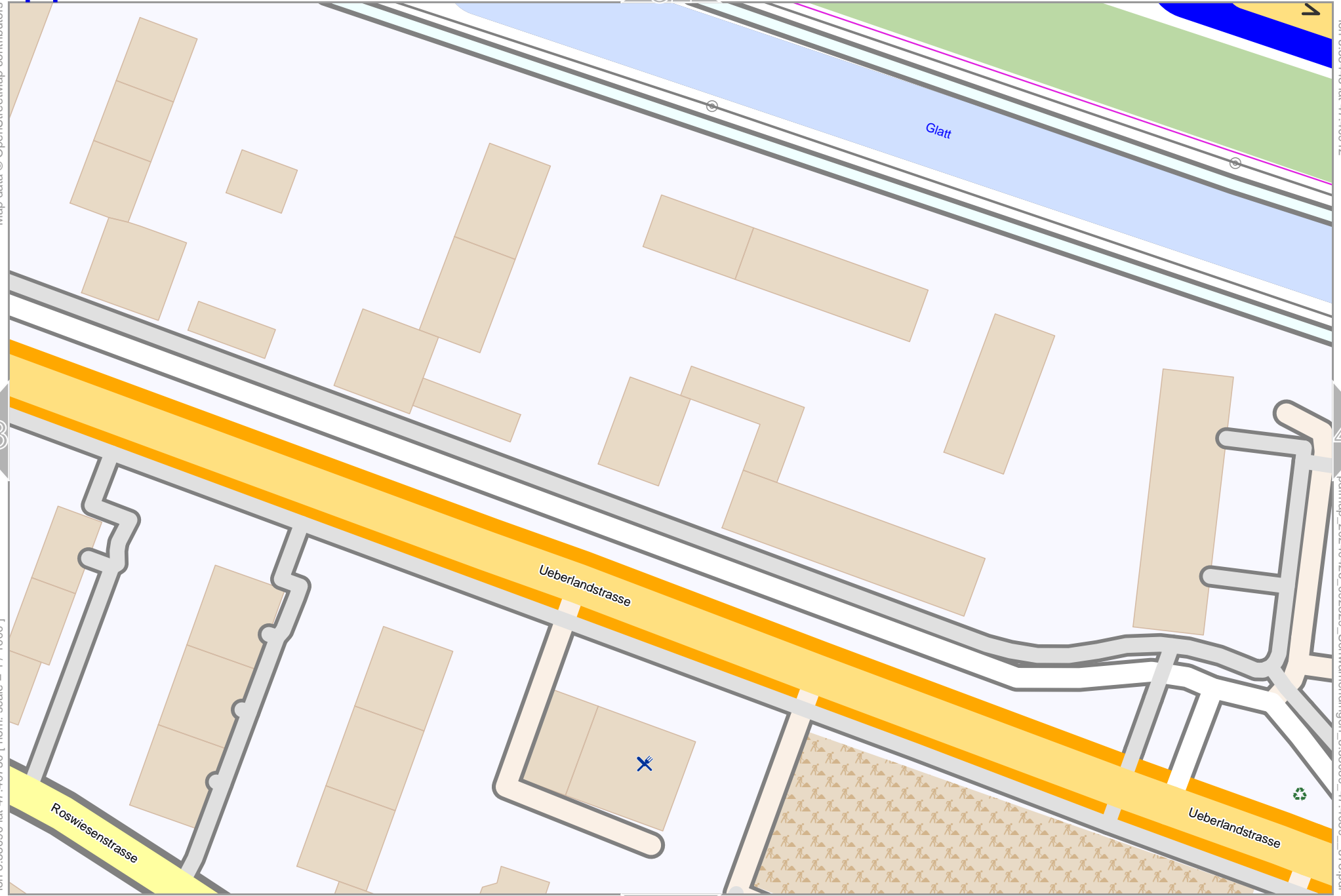
Ueberlandstrasse

Roswiesenstrasse

Ueberlandstrasse

56

0 10 m 100 m



Schwamendingen

45

33

Map data © OpenStreetMap contributors

lon 8.58794 lat 47.40912

Fabrikkanal

Ida-Zuppinger-Weg

33

46

Glatt

Glatt

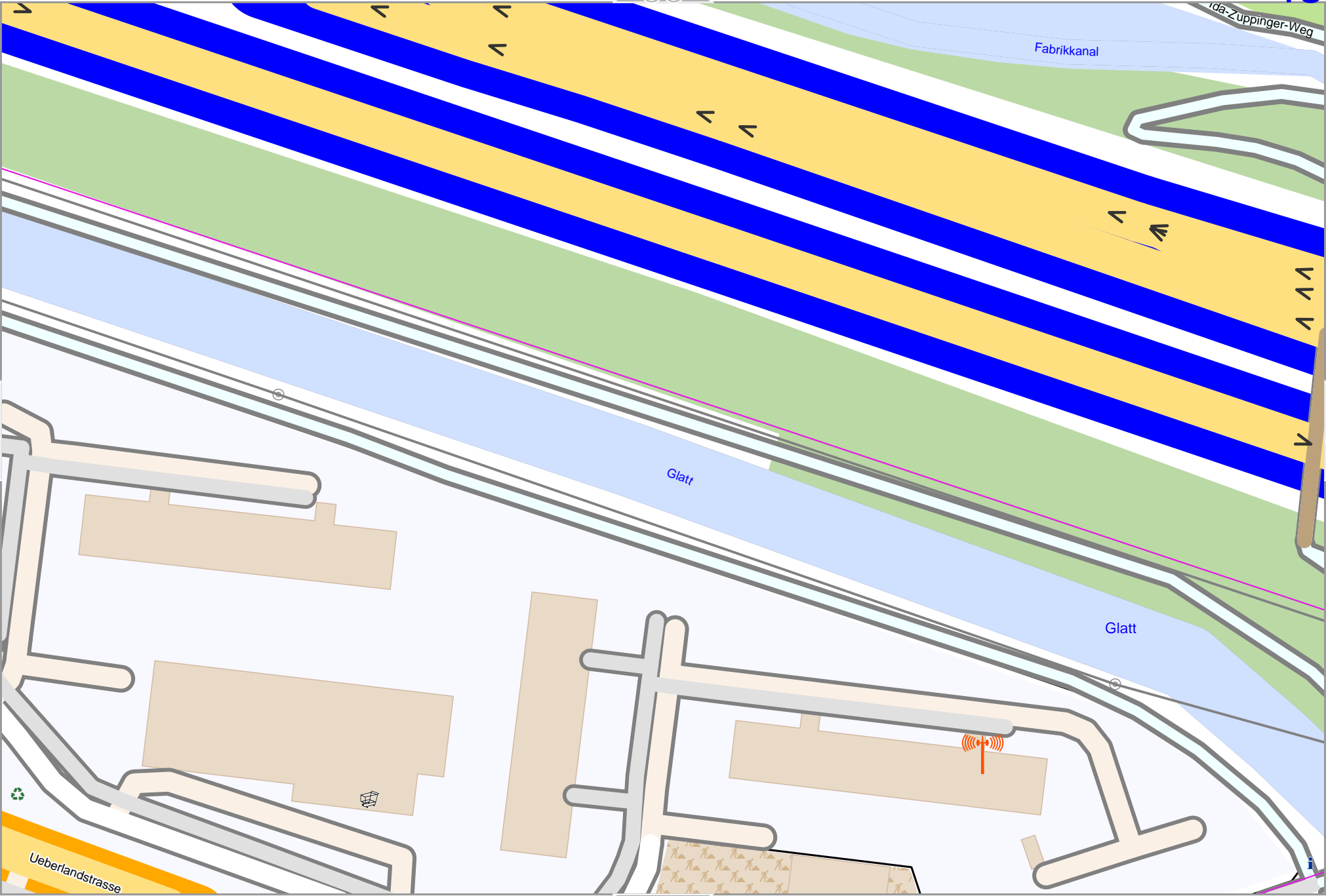
44

lon 8.58430 lat 47.40750 [nom. scale = 1 / 1000]

pdfmap_20240426_092329_Schwamendingen_8.58089_47.4059_573.pdf

57

Ueberlandstrasse

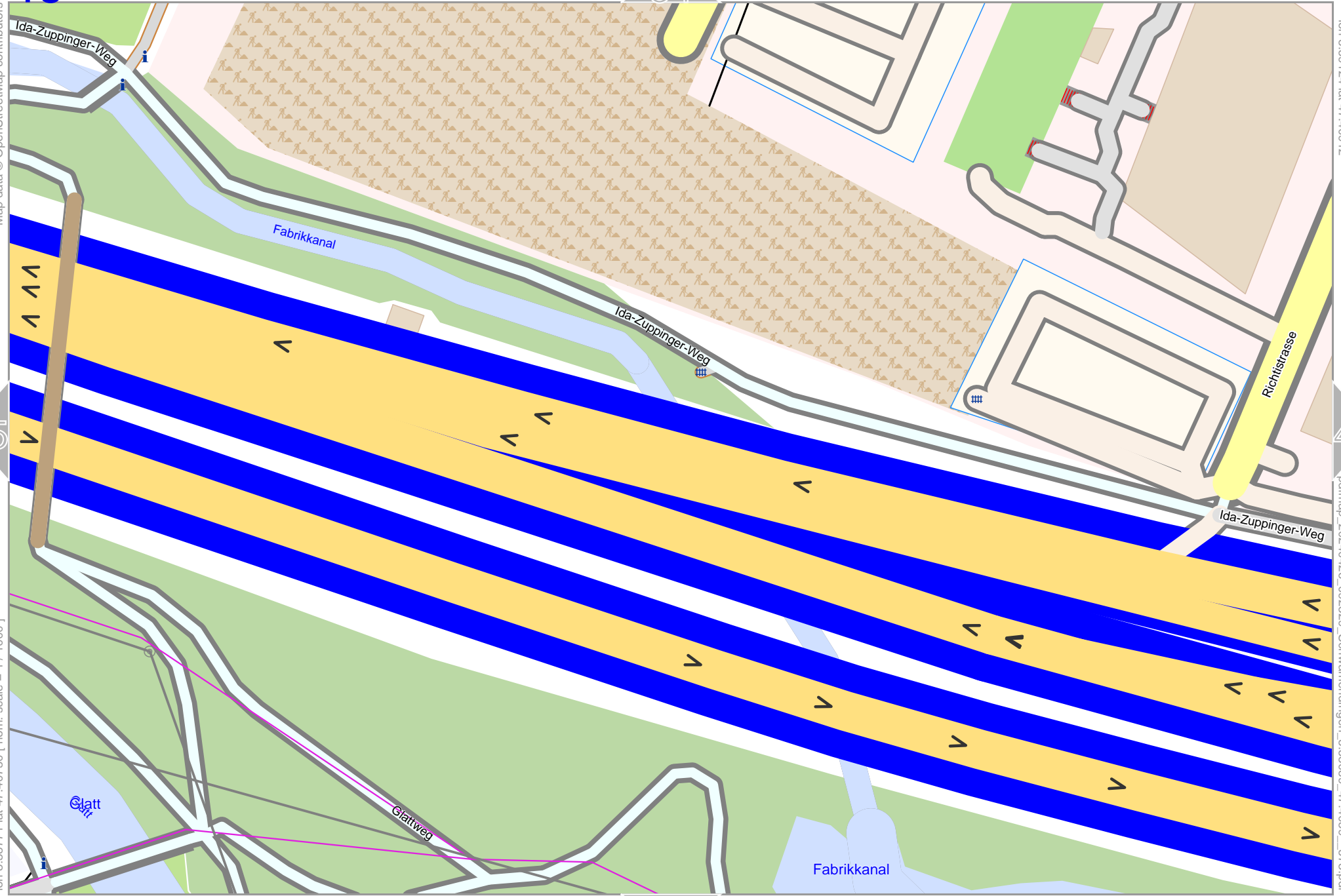


46

34

Map data © OpenStreetMap contributors

lon 8.59124 lat 47.40912



45

47

lon 8.58771 lat 47.40750 [nom. scale = 1 / 1000]

pdfmap_20240426_092329_Schwamendingen_8.58089_47.4059_573.pdf

0 10 m 100 m

58

Map data © OpenStreetMap contributors

35

47

lon 8.59465 lat 47.40912

46

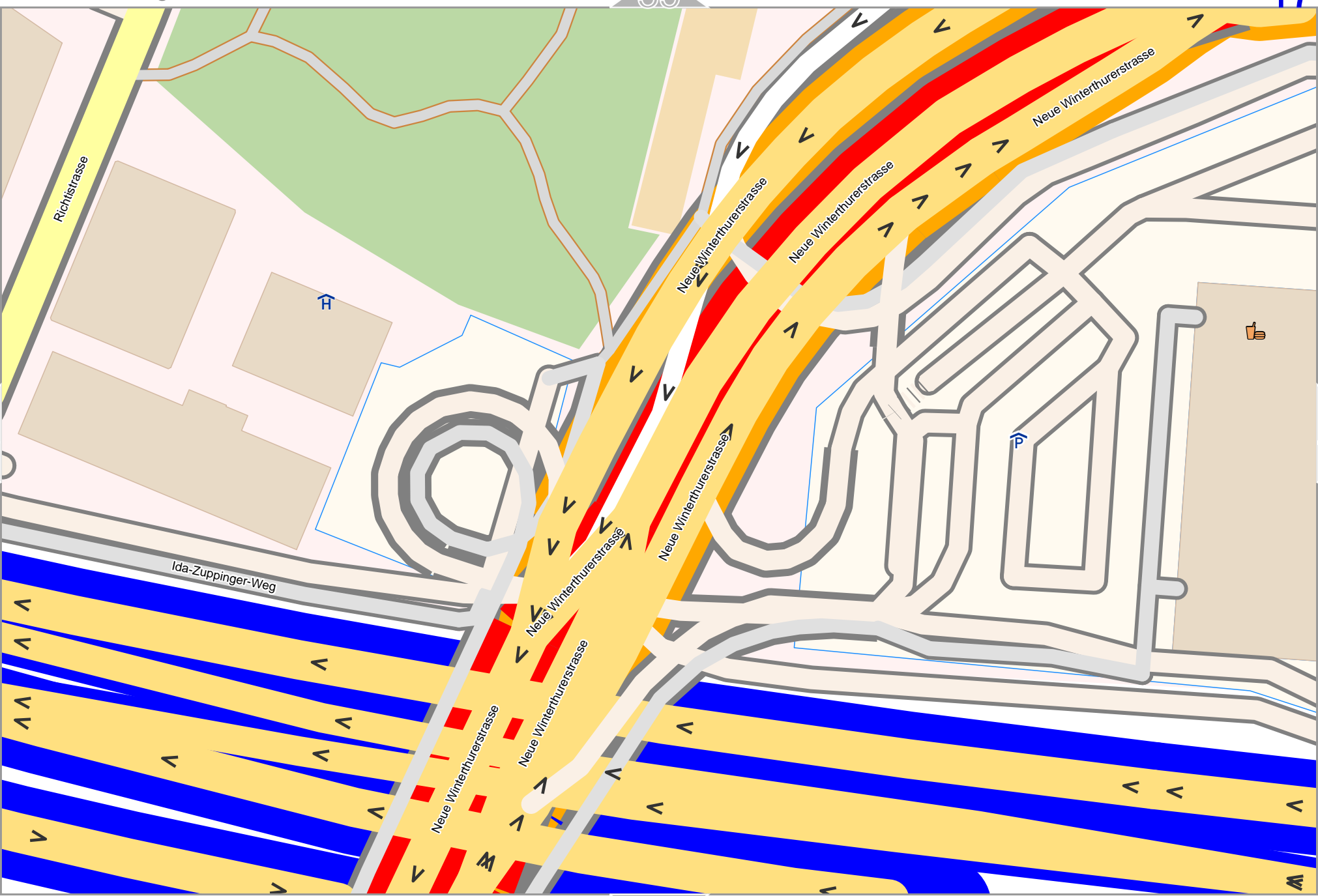
48

pdfmap_20240426_092329_Schwamendingen_8.58089_47.4059_573.pdf

lon 8.59111 lat 47.40750 [nom. scale = 1 / 1000]

0 10 m 100 m

59

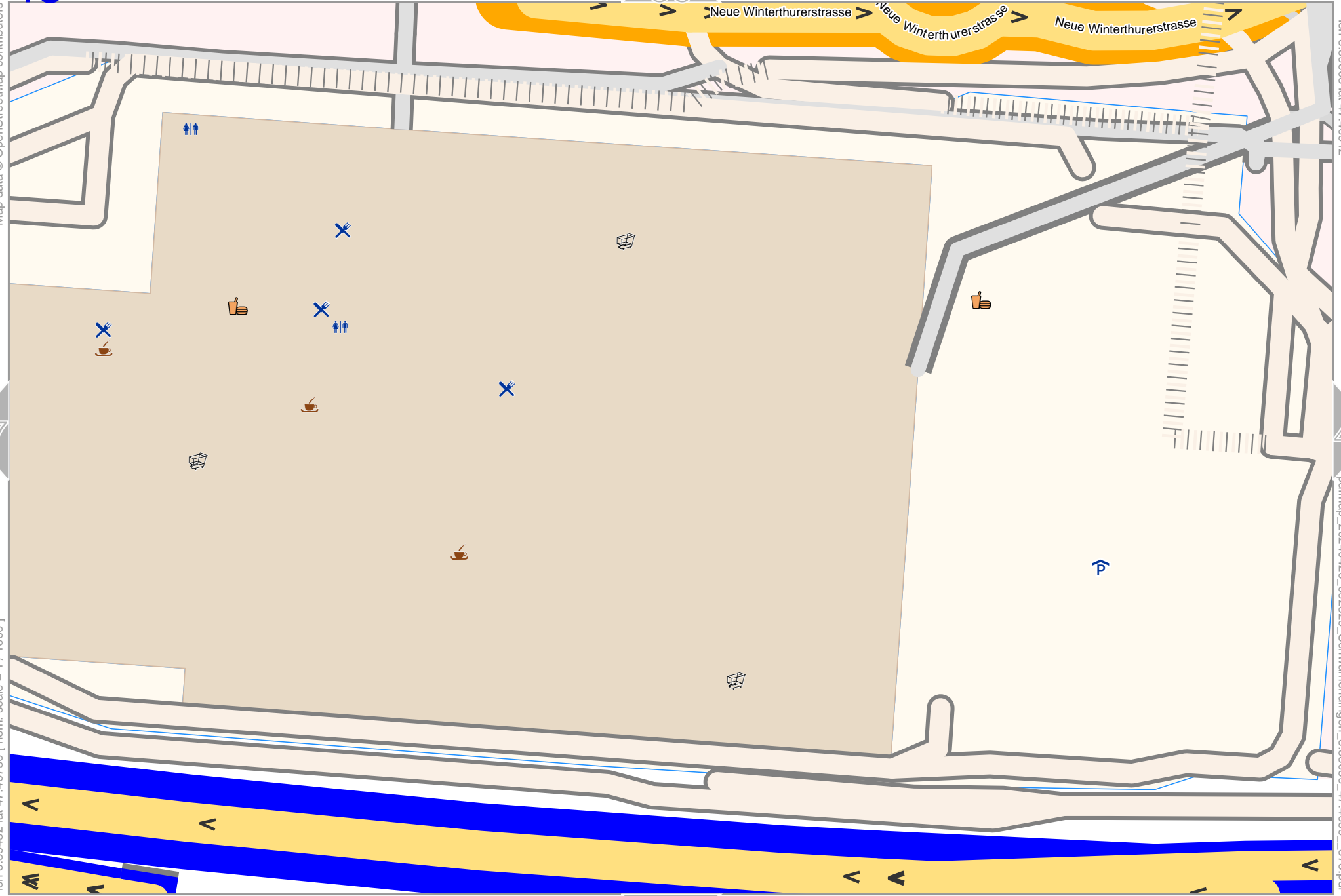


Map data © OpenStreetMap contributors

lon 8.59805 lat 47.40912

lon 8.59452 lat 47.40750 [nom. scale = 1 / 1000]

pdfmap_20240426_092329_Schwamendingen_8.59089_47.4059_573.pdf



0 10 m 100 m

Map data © OpenStreetMap contributors

lon 8.60146 lat 47.40912

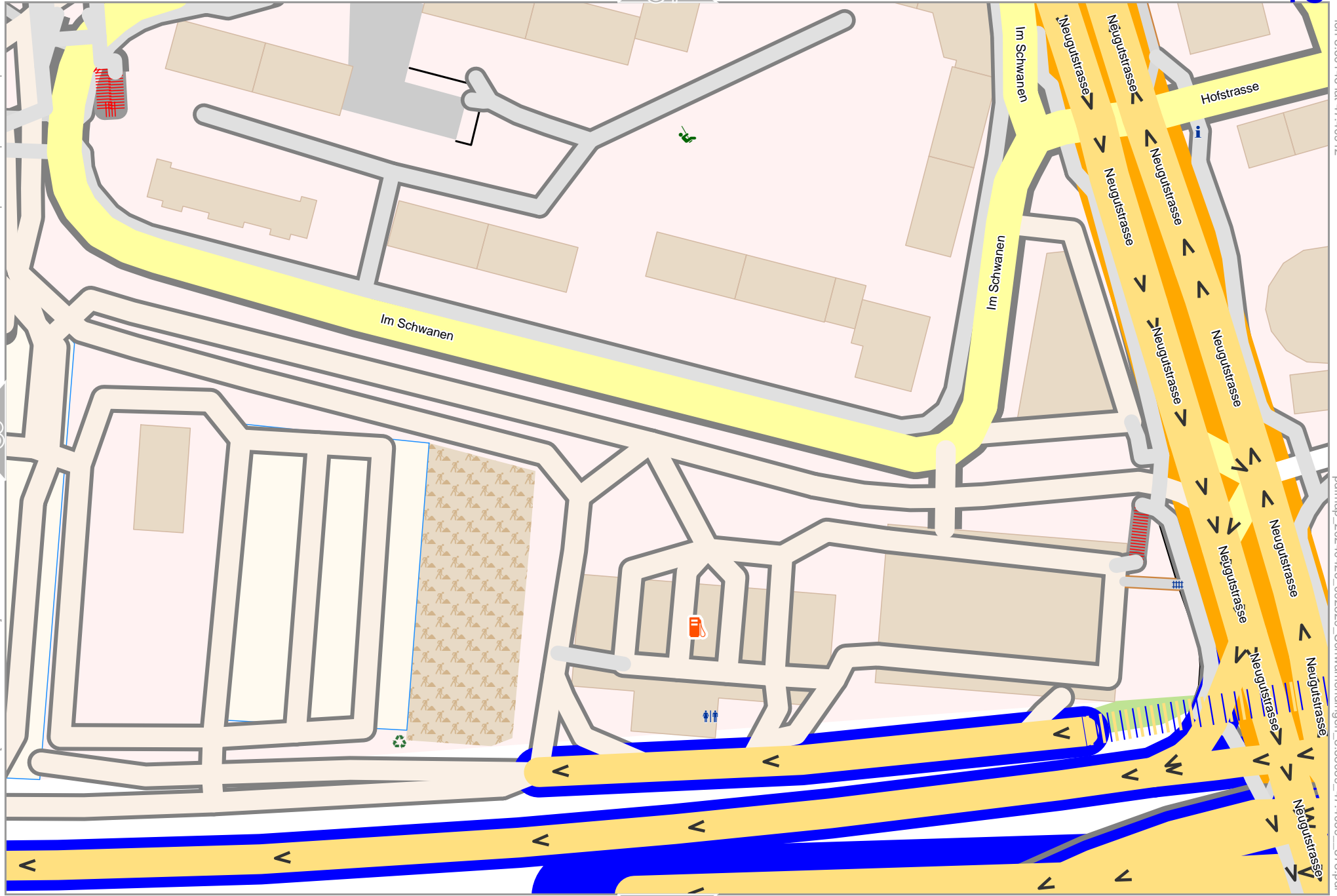
pdfmap_20240426_092329_Schwamendingen_8.58089_47.4059_573.pdf

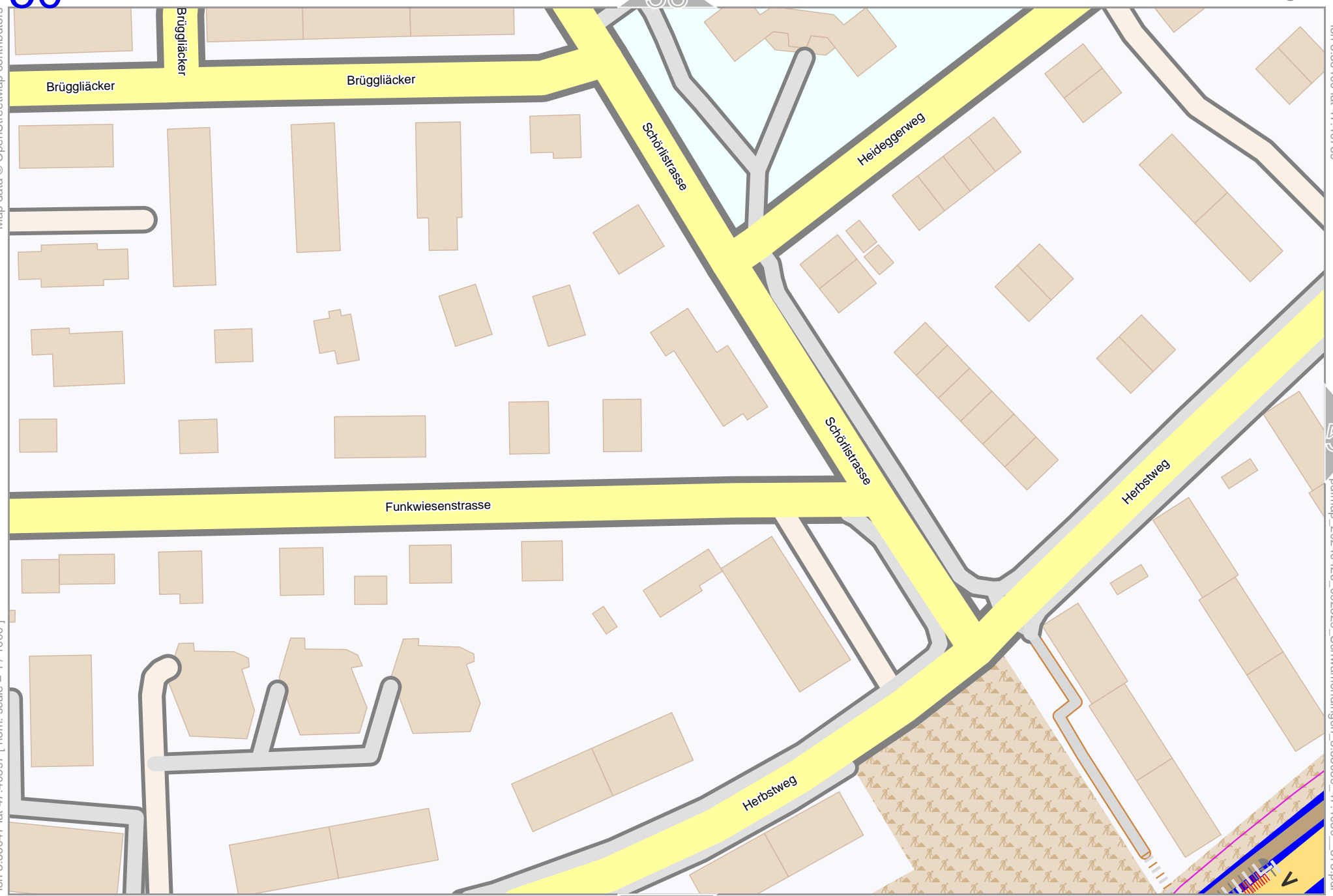
48

lon 8.59792 lat 47.40750 [nom. scale = 1 / 1000]

37

61





Map data © OpenStreetMap contributors

lon 8.56741 lat 47.40759

50

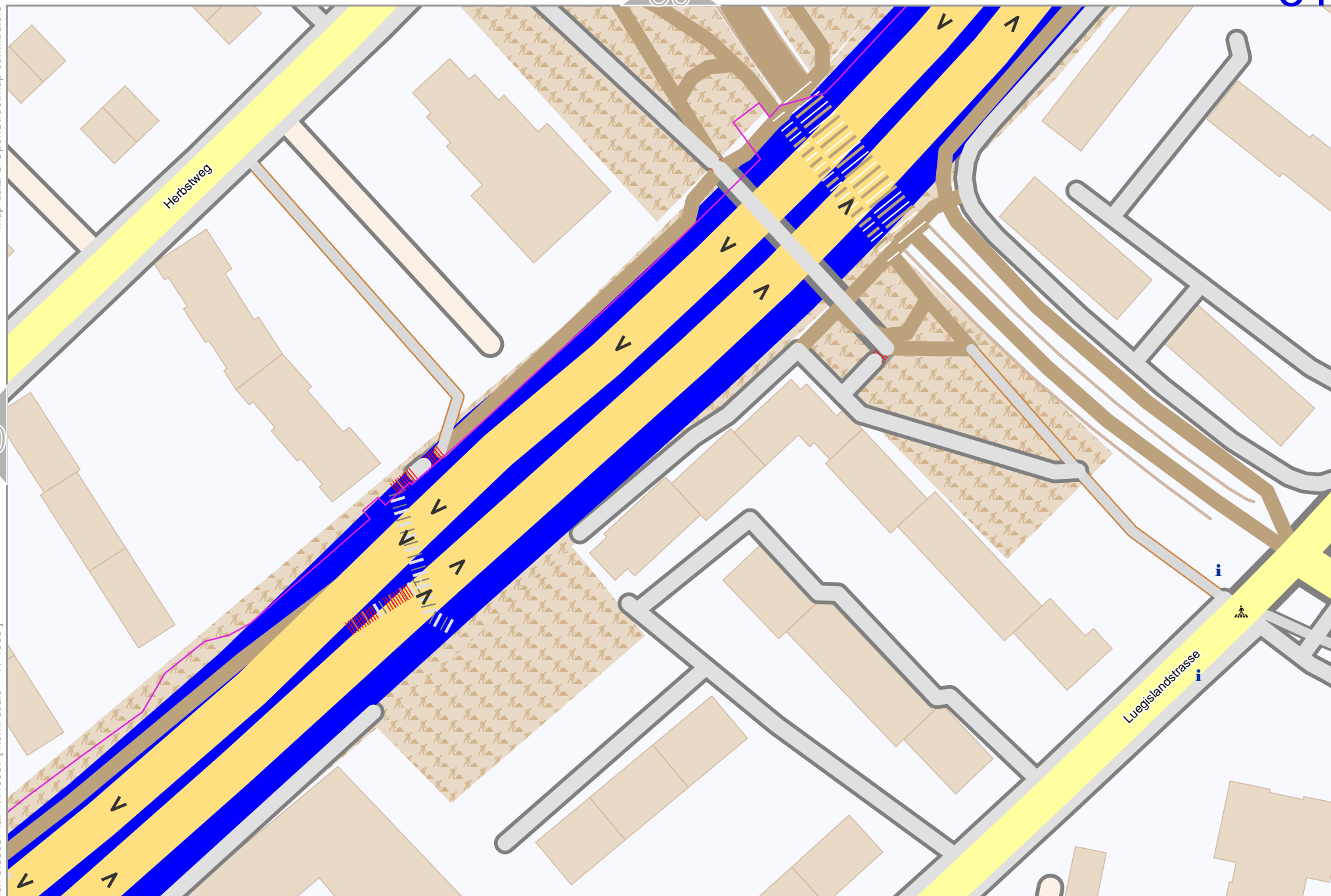
52

lon 8.56387 lat 47.40597 [norm. scale = 1 / 1000]

pdfmap_20240426_092329_Schwamendingen_8.56089_47.4059_573.pdf

0 10 m 100 m

63



Map data © OpenStreetMap contributors

lon 8.57081 lat 47.40759



51

53

lon 8.56728 lat 47.40597 [nom. scale = 1 / 1000]

pdfmap_20240426_092329_Schwamendingen_8.56089_47.4059_573.pdf



64

Schwamendingen

41

53

Map data © OpenStreetMap contributors

lon 8.57422 lat 47.40759

52

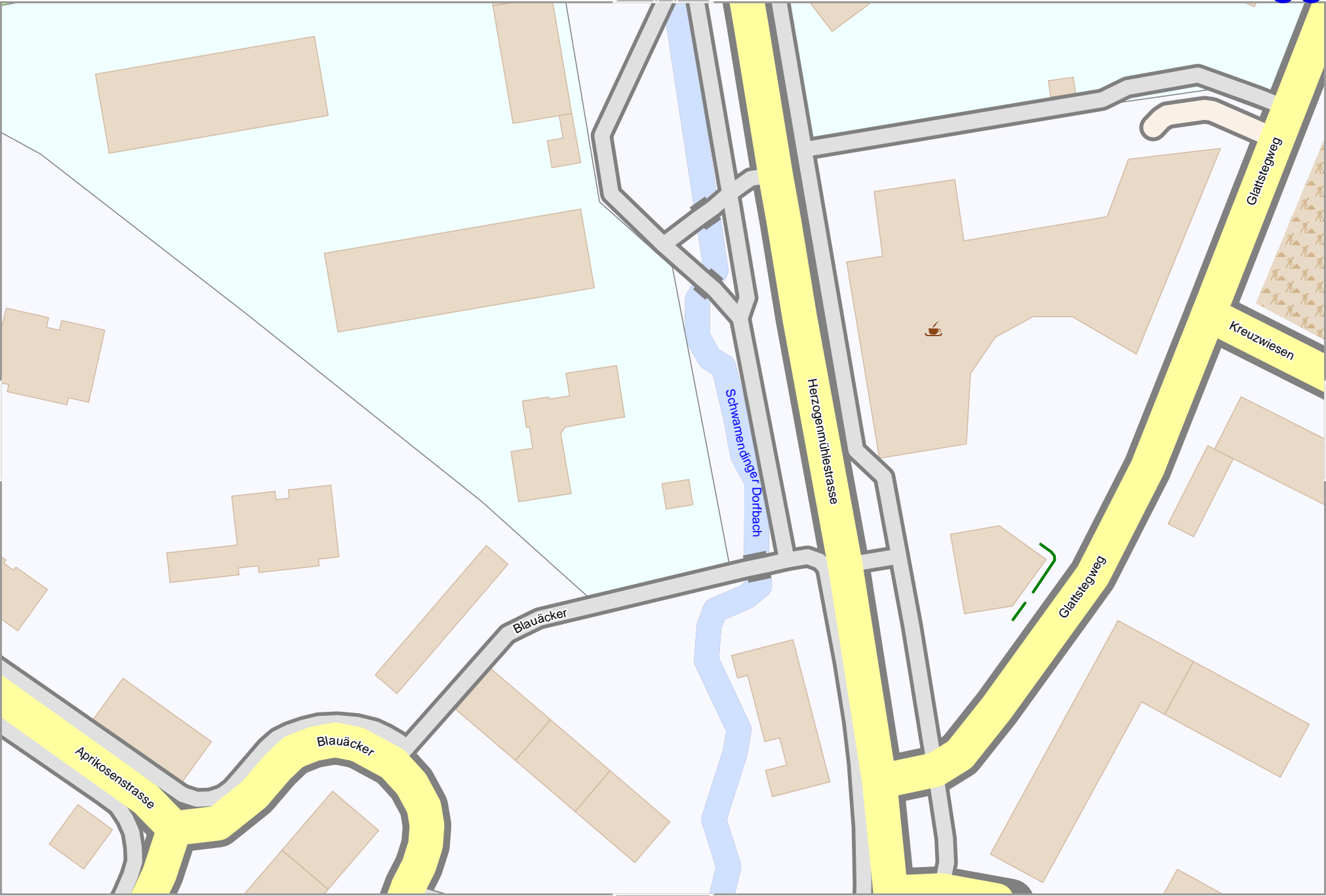
54

lon 8.57068 lat 47.40597 [nom. scale = 1 / 1000]

pdfmap_20240426_092329_Schwamendingen_8.58089_47.4059_573.pdf



65



Map data © OpenStreetMap contributors

lon 8.57762 lat 47.40759

pdfmap_20240426_092329_Schwamendingen_8.58089_47.4059_573.pdf

lon 8.57409 lat 47.40597 [nom. scale = 1 / 1000]



Map data © OpenStreetMap contributors

lon 8.58103 lat 47.40759



54

56

lon 8.57749 lat 47.40597 [nom. scale = 1 / 1000]

pdfmap_20240426_092329_Schwamendingen_8.58089_47.4059_573.pdf

0 10 m 100 m

67

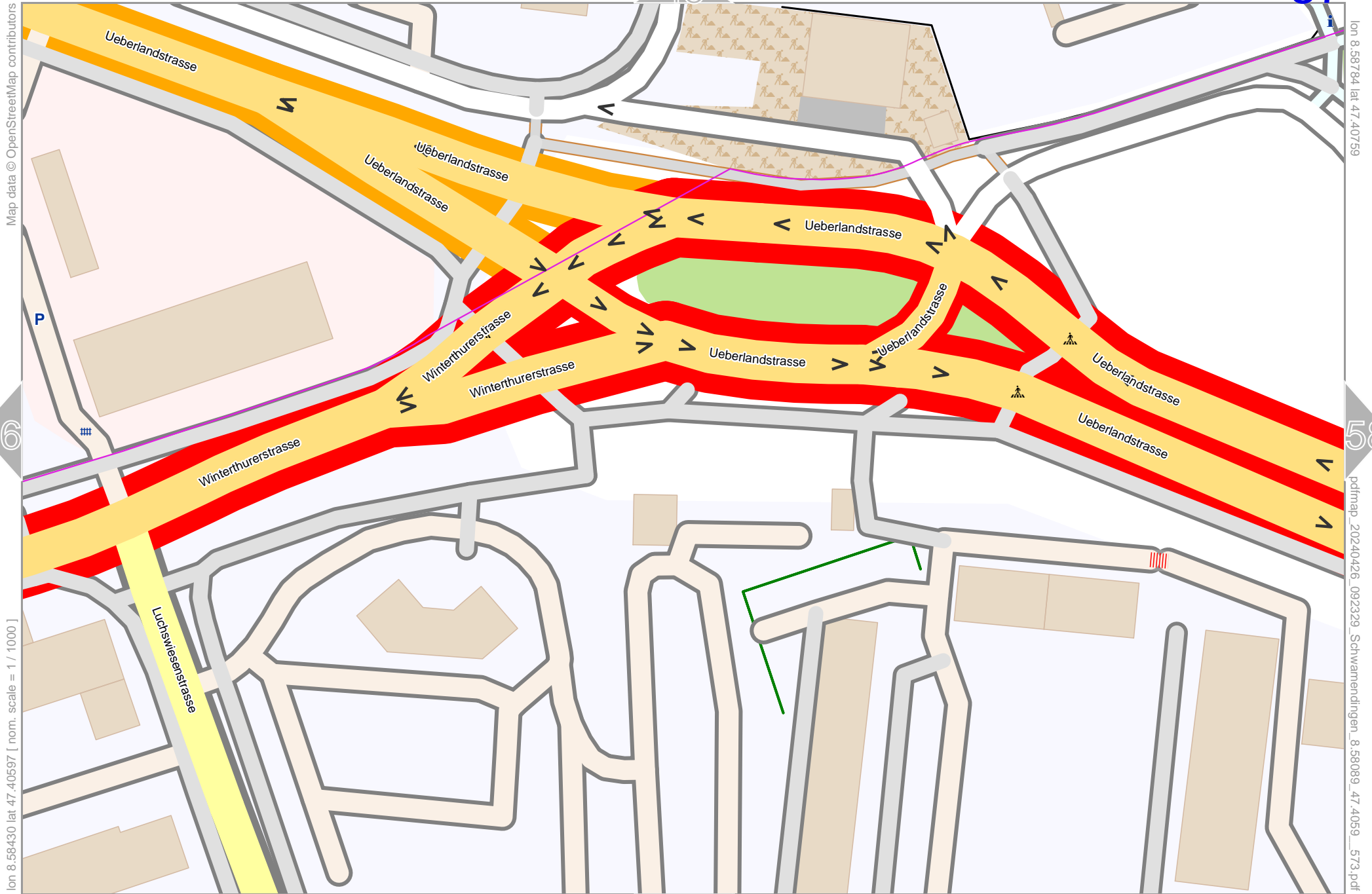
Map data © OpenStreetMap contributors

lon 8.58443 lat 47.40759

pdfmap_20240426_092329_Schwamendingen_8.58089_47.4059_573.pdf

lon 8.58090 lat 47.40597 [nom. scale = 1 / 1000]





Map data © OpenStreetMap contributors

lon 8.58784 lat 47.40759

P

56

58

lon 8.58430 lat 47.40597 [nom. scale = 1 / 1000]

pdfmap_20240426_092329_Schwamendingen_8.58089_47.4059_573.pdf

0 10 m 100 m

69

Map data © OpenStreetMap contributors

lon 8.59124 lat 47.40759

Fabrikkanal

Glattweg

Glatt

Glatt

Hirzenbach

Hirzenbach

Ueberlandstrasse

Ueberlandstrasse

Ueberlandstrasse

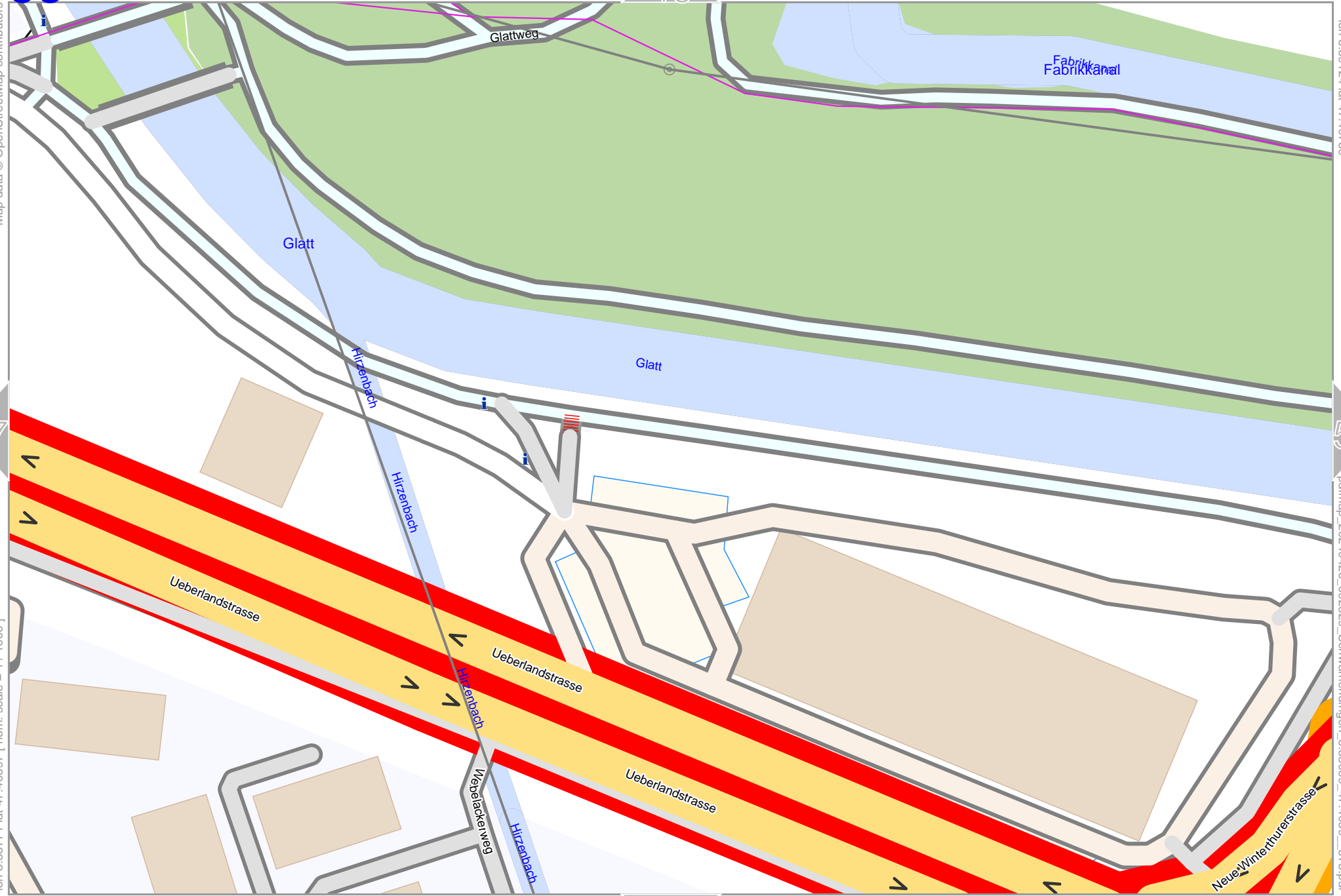
Wispelackerweg

Neuer Winterthurerstrasse

pdfmap_20240426_092329_Schwamendingen_8.58089_47.4059_573.pdf

lon 8.58771 lat 47.40597 [nom. scale = 1 / 1000]

0 10 m 100 m



Map data © OpenStreetMap contributors

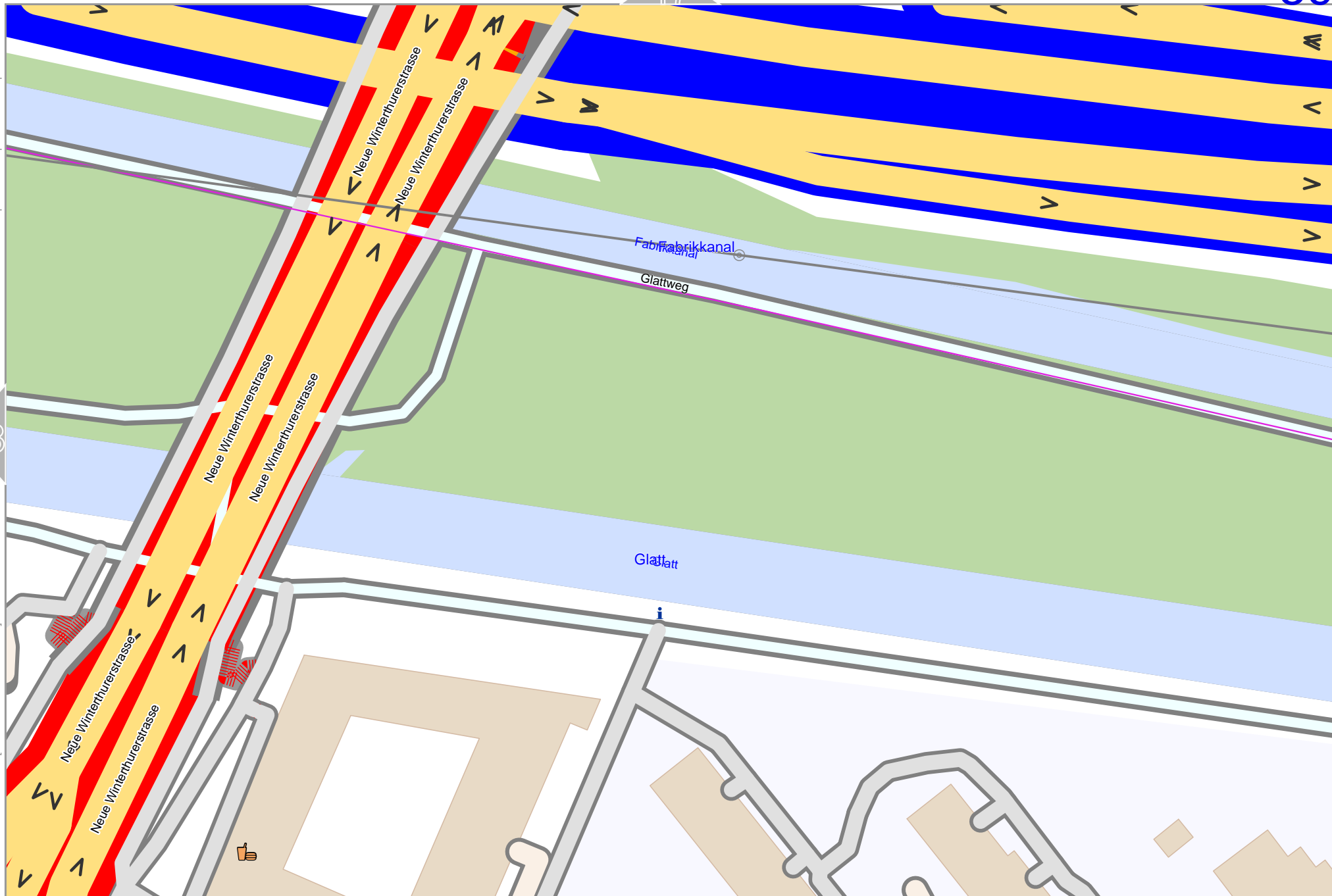
lon 8.59465 lat 47.40759

58

60

lon 8.59111 lat 47.40597 [nom. scale = 1 / 1000]

pdfmap_20240426_092329_Schwamendingen_8.58089_47.4059_573.pdf



0 10 m 100 m

71

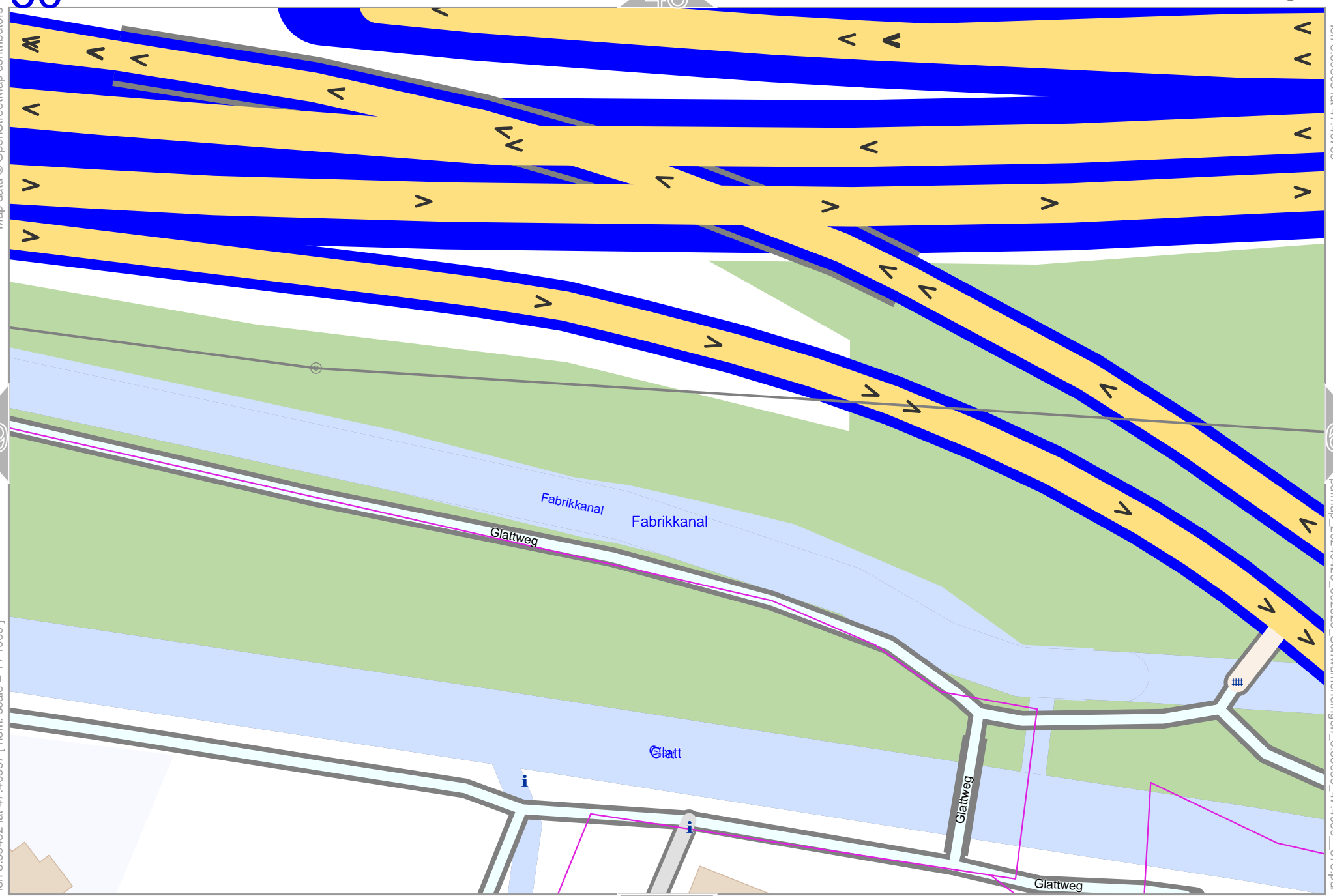
Map data © OpenStreetMap contributors

lon 8.59805 lat 47.40759

pdfmap_20240426_092329_Schwamendingen_8.59809_47.4059_573.pdf

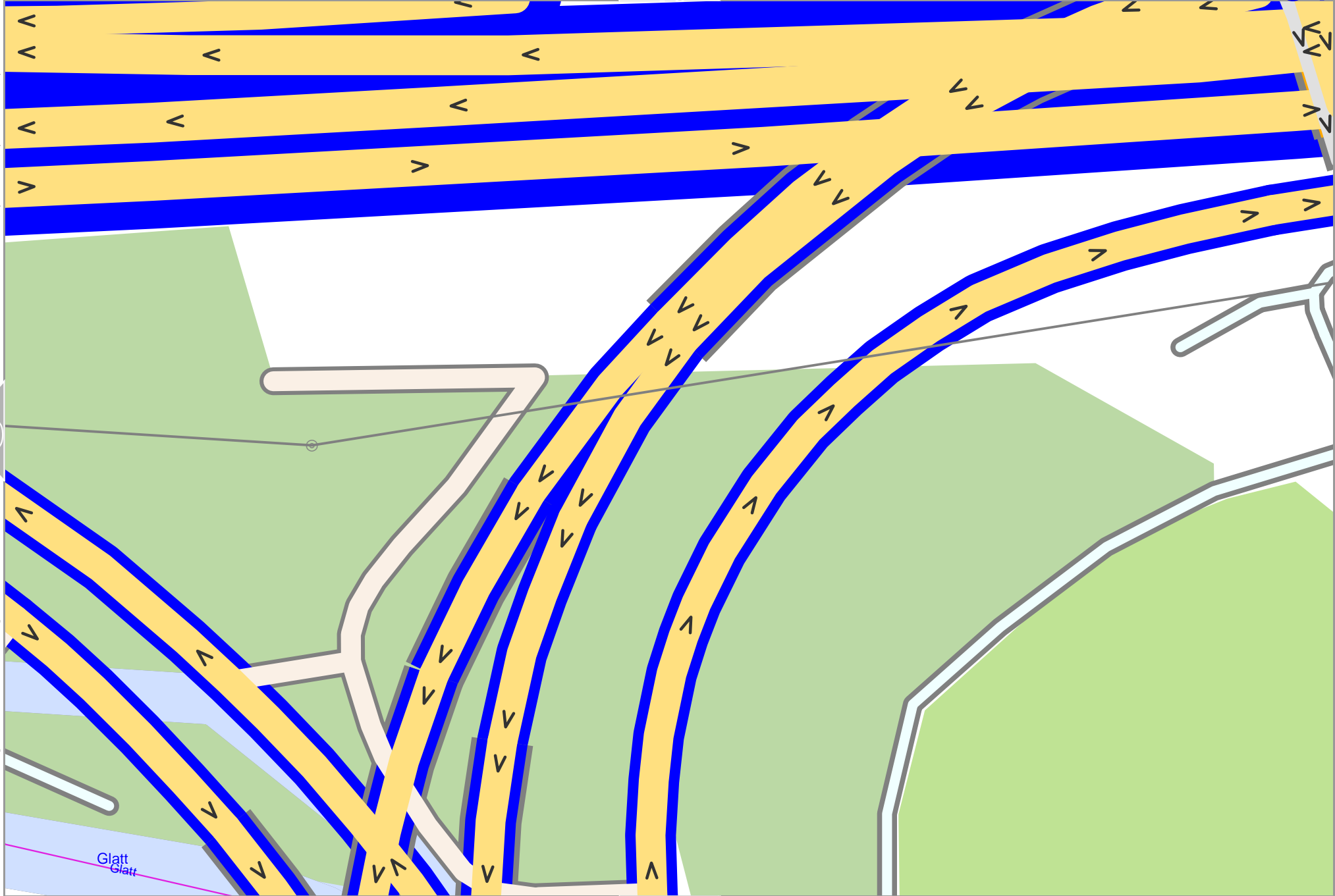
lon 8.59452 lat 47.40597 [nom. scale = 1 / 1000]

0 10 m 100 m



Schwamendingen

Map data © OpenStreetMap contributors



60

49

61

lon 8.59792 lat 47.40597 [nom. scale = 1 / 1000]

lon 8.60146 lat 47.40759

pdfmap_20240426_092329_Schwamendingen_8.58089_47.4059_573.pdf

73

0 10 m 100 m

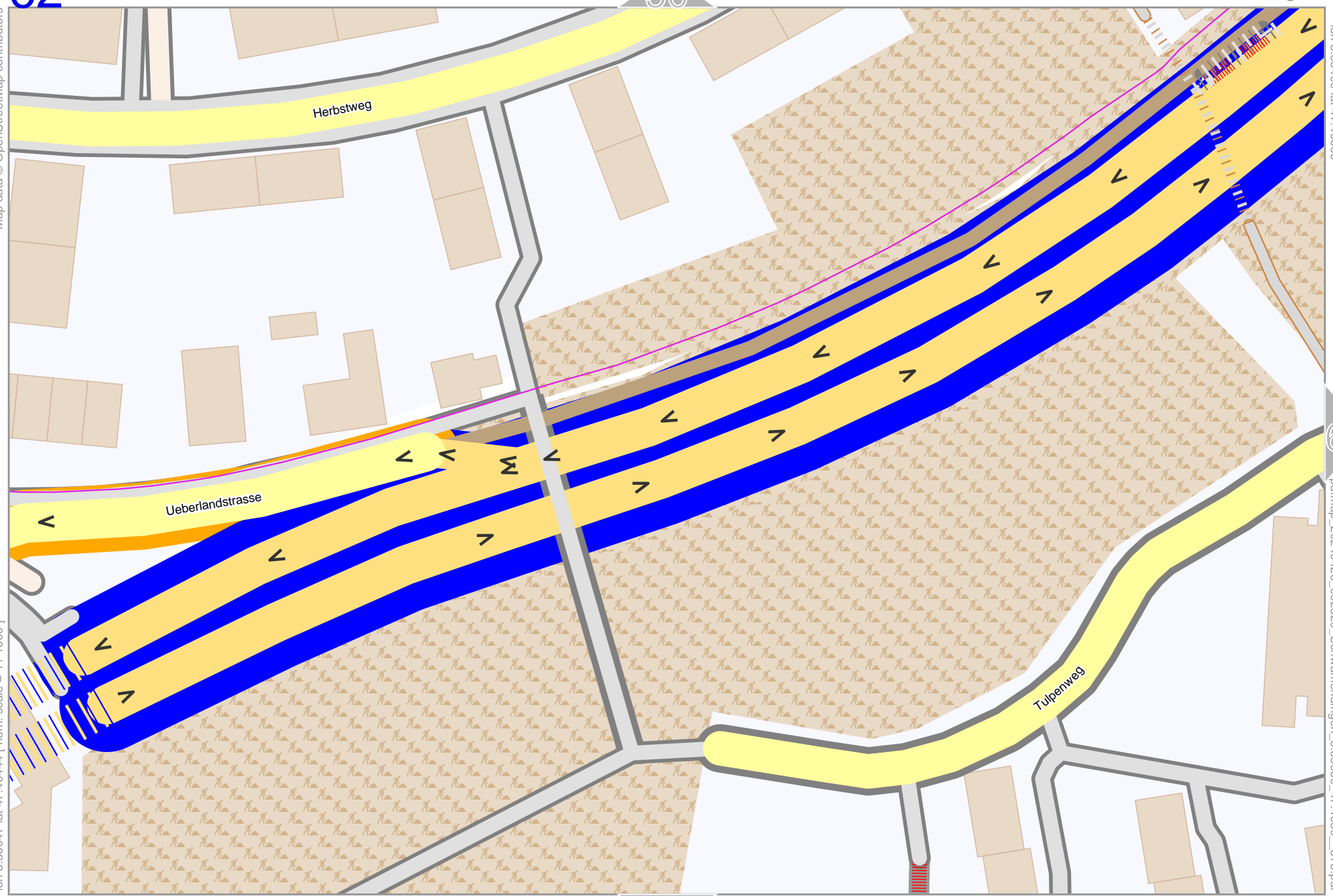
Map data © OpenStreetMap contributors

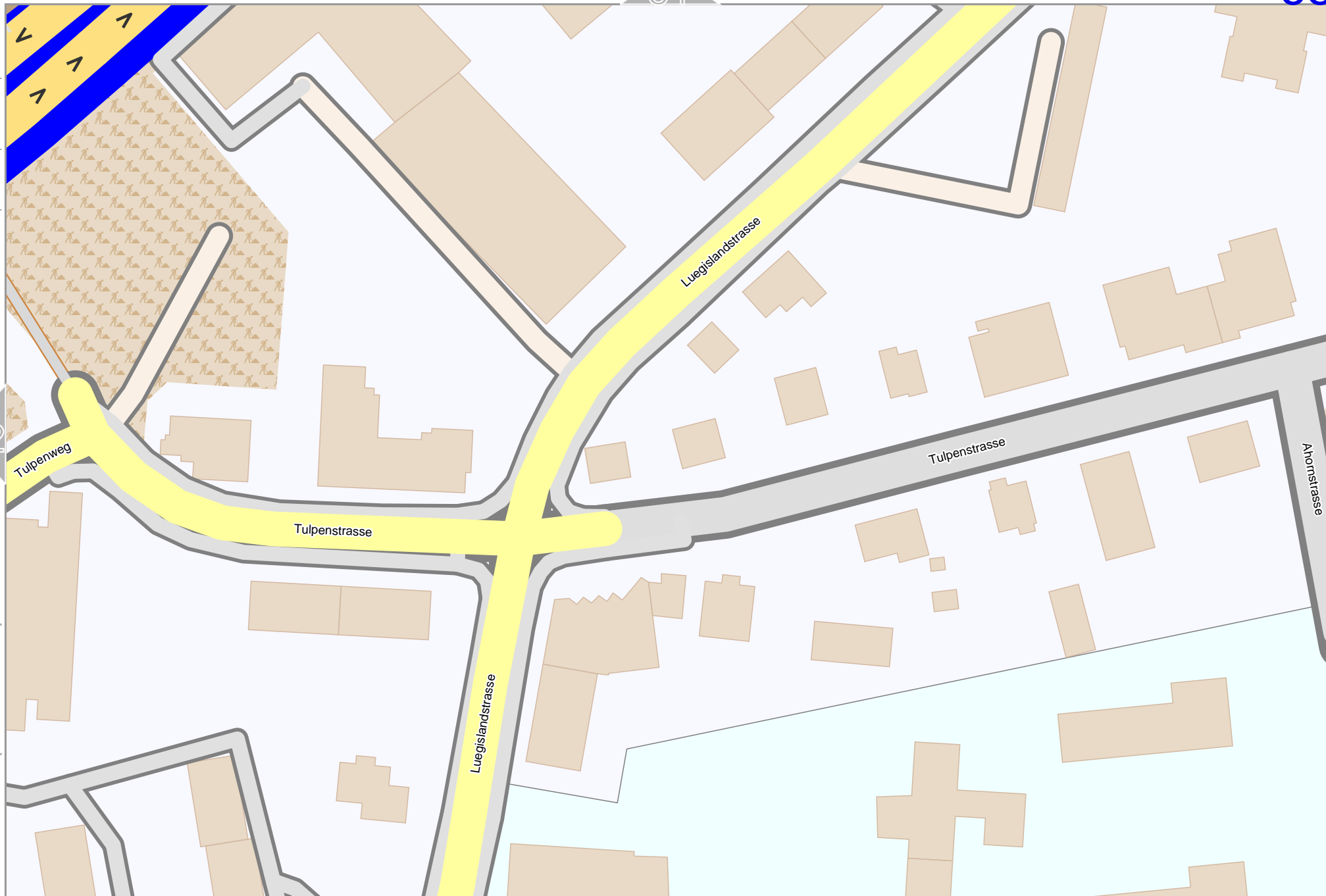
lon 8.56400 lat 47.40606

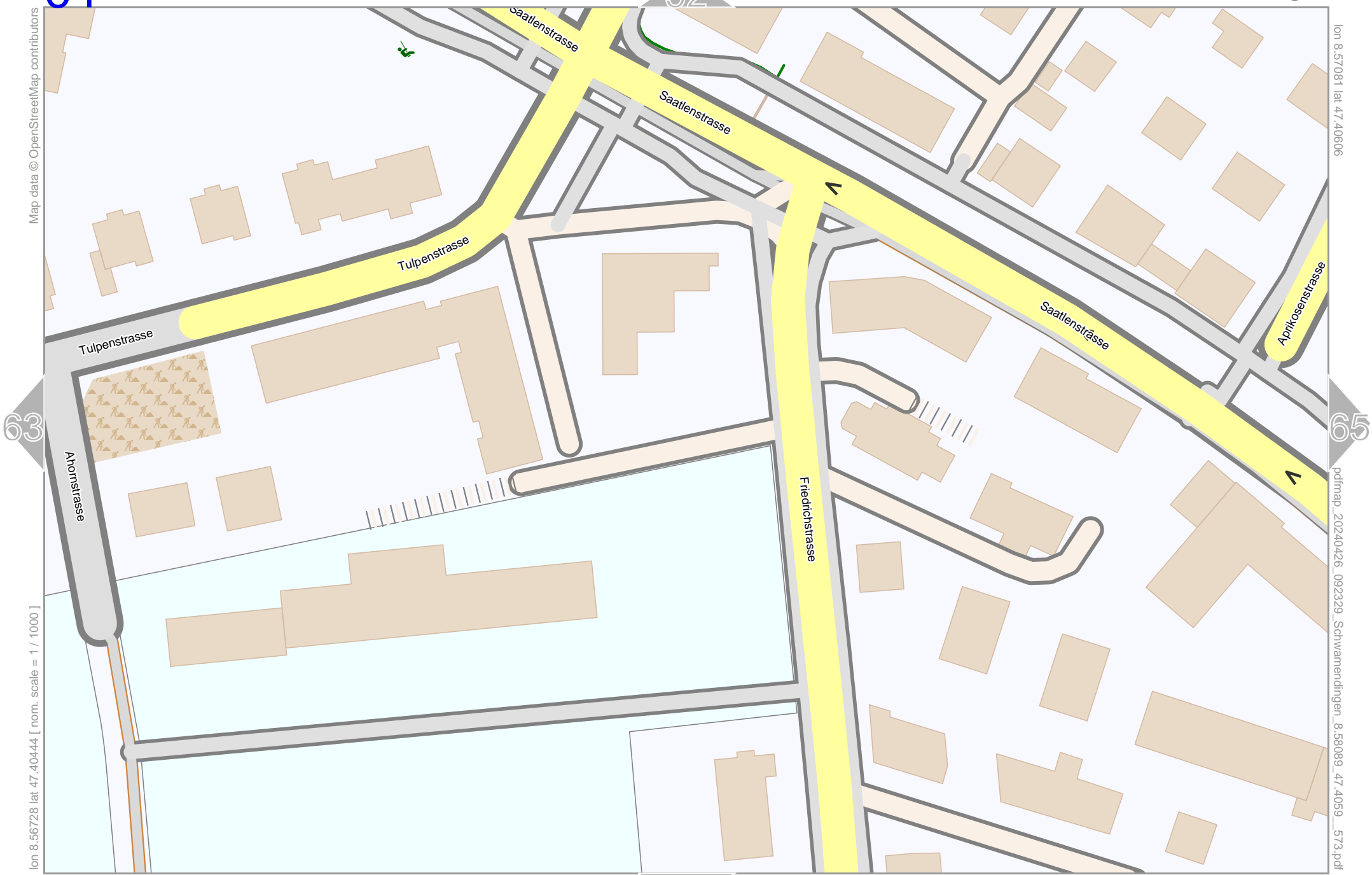
pdfmap_20240426_092329_Schwamendingen_8.56309_47.4059_573.pdf

lon 8.56047 lat 47.40444 [nom. scale = 1 / 1000]

0 10 m 100 m







Map data © OpenStreetMap contributors

lon 8.57422 lat 47.40606

64

66

lon 8.57068 lat 47.40444 [nom. scale = 1 / 1000]

pdfmap_20240426_092329_Schwamendingen_8.58089_47.4059_573.pdf

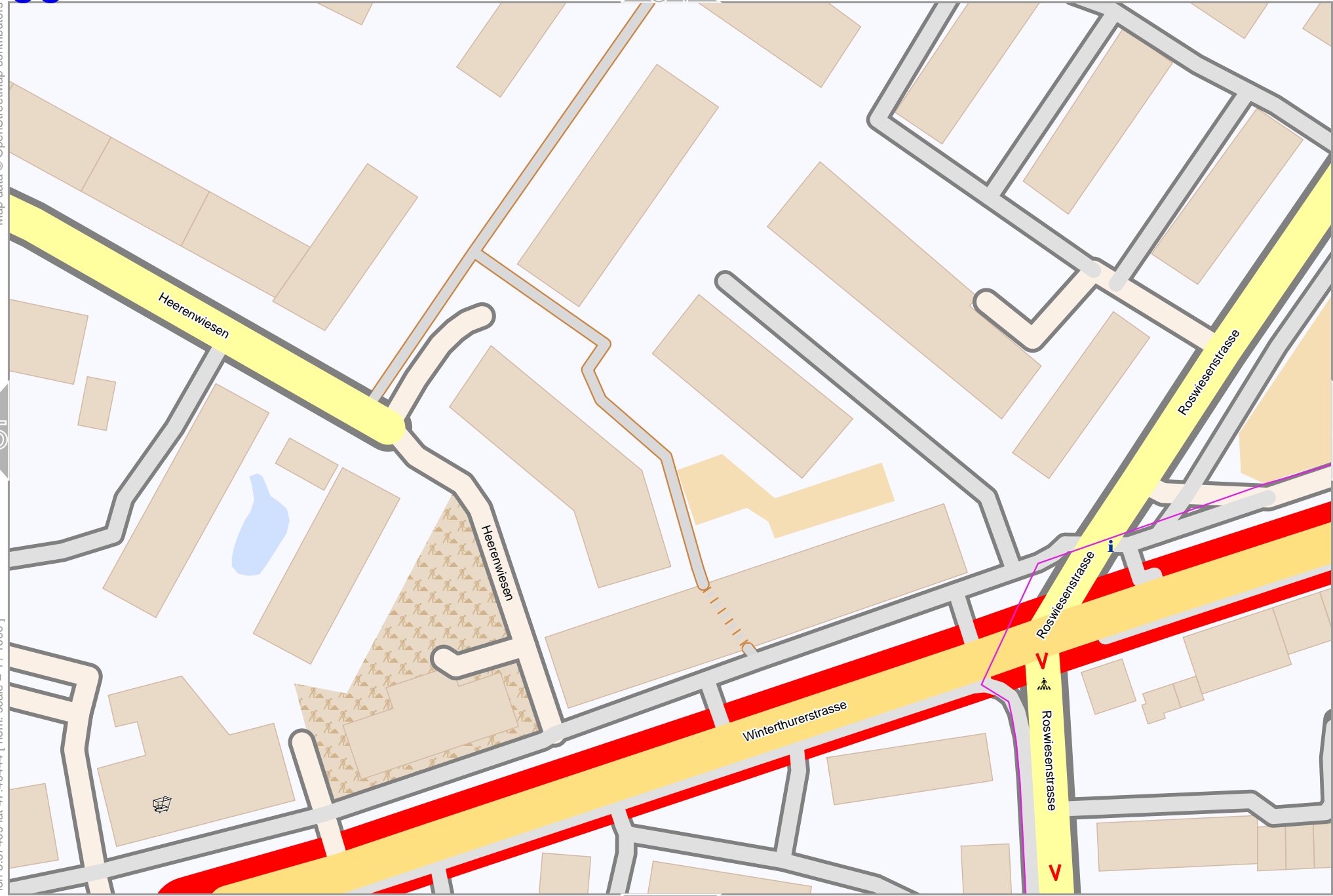


Map data © OpenStreetMap contributors

lon 8.57762 lat 47.40606

lon 8.57409 lat 47.40444 [nom. scale = 1 / 1000]

pdfmap_20240426_092329_Schwamendingen_8.58089_47.4059_573.pdf



Map data © OpenStreetMap contributors

lon 8.58103 lat 47.40606

Roswiesenstrasse

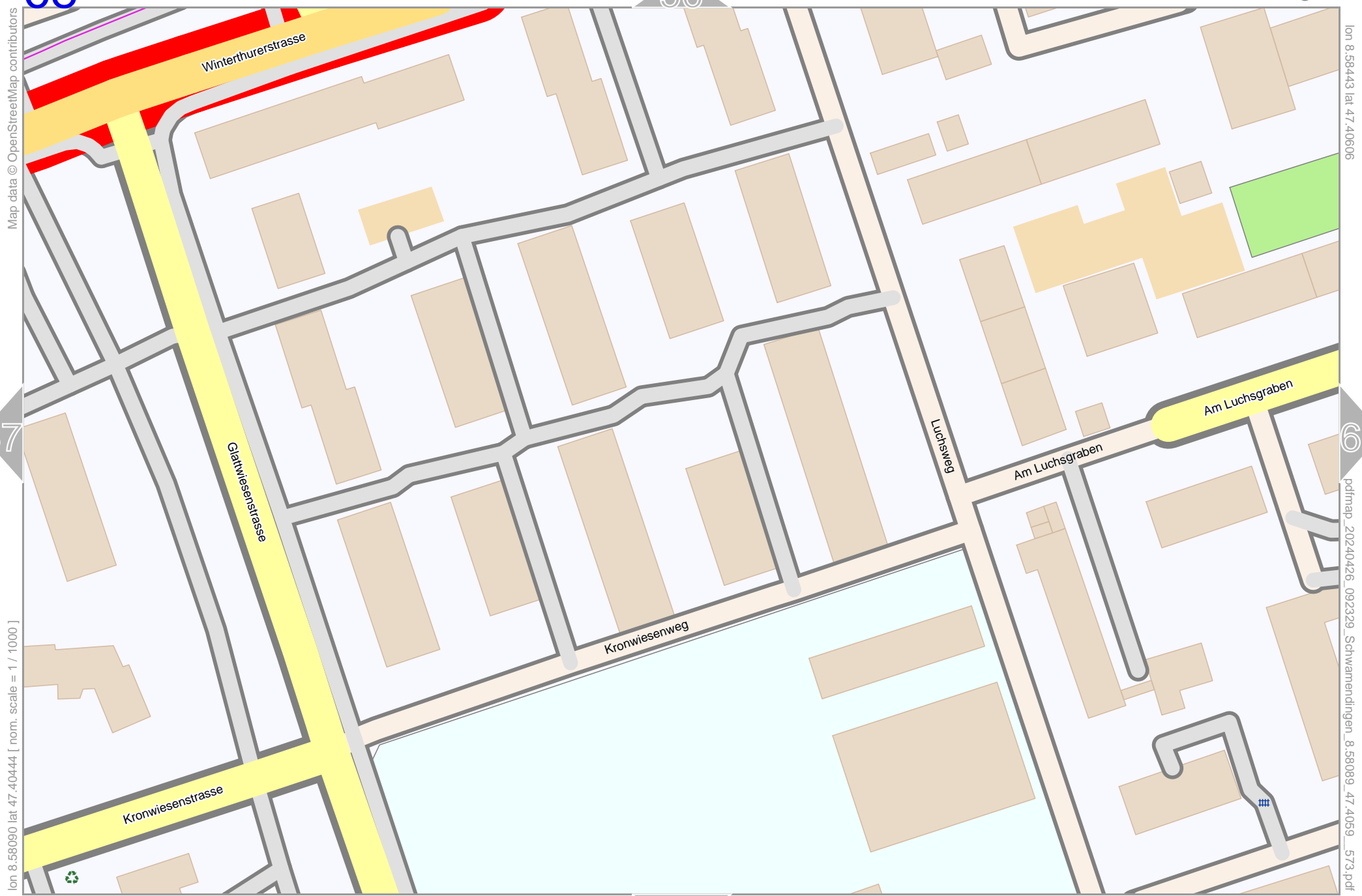
Winterthurerstrasse

Kronwiesenstrasse

lon 8.57749 lat 47.40444 [nom. scale = 1 / 1000]

pdfmap_20240426_092329_Schwamendingen_8.58089_47.4059_573.pdf





Map data © OpenStreetMap contributors

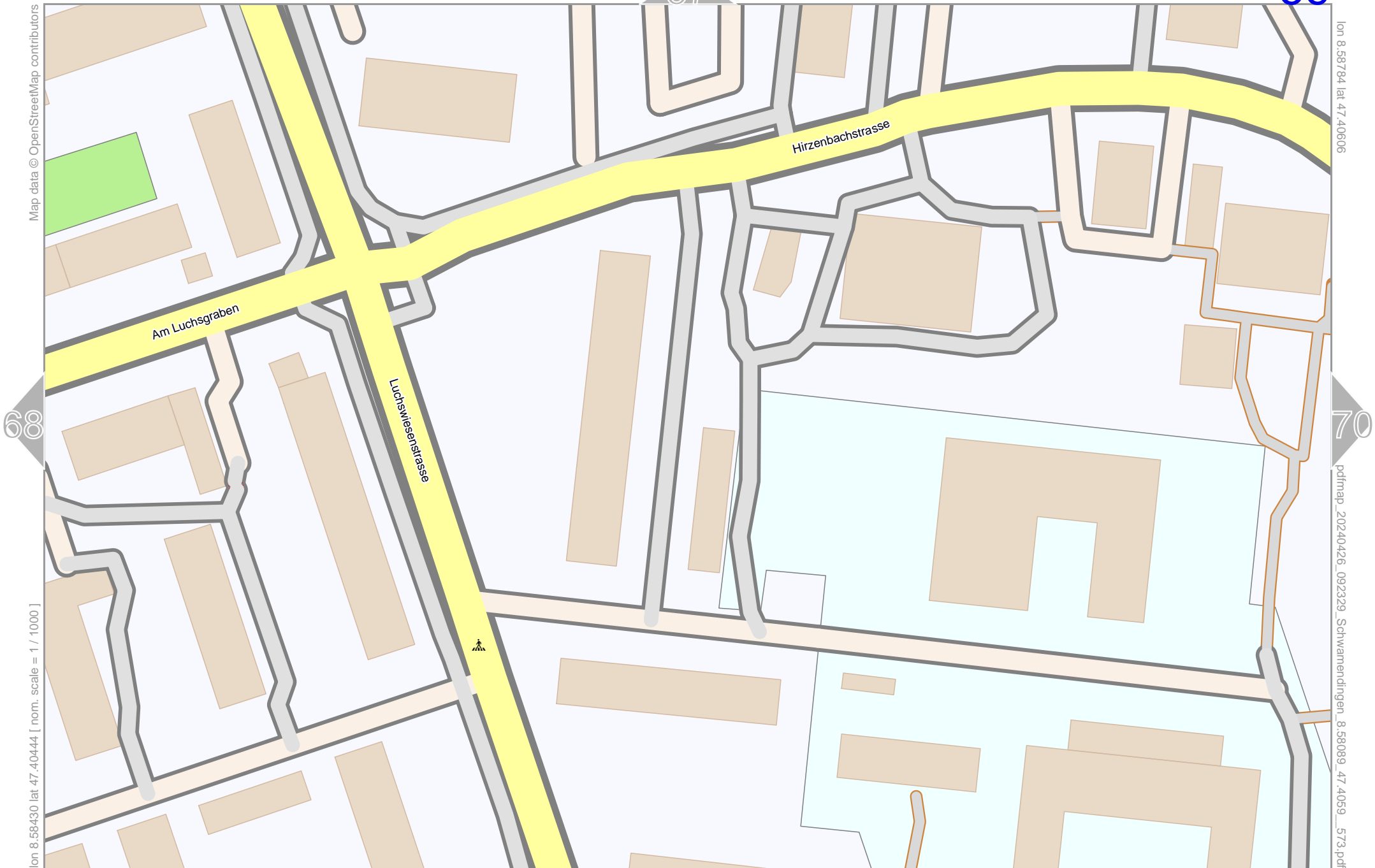
lon 8.58443 lat 47.40606

lon 8.58090 lat 47.40444 [nom. scale = 1 / 1000]

pdfmap_20240426_092329_Schwamendingen_8.58089_47.4059_573.pdf

Map data © OpenStreetMap contributors

lon 8.58794 lat 47.40606



lon 8.58430 lat 47.40444 [nom. scale = 1 / 1000]

pdfmap_20240426_092329_Schwamendingen_8.58089_47.4059_573.pdf

0 10 m 100 m

81

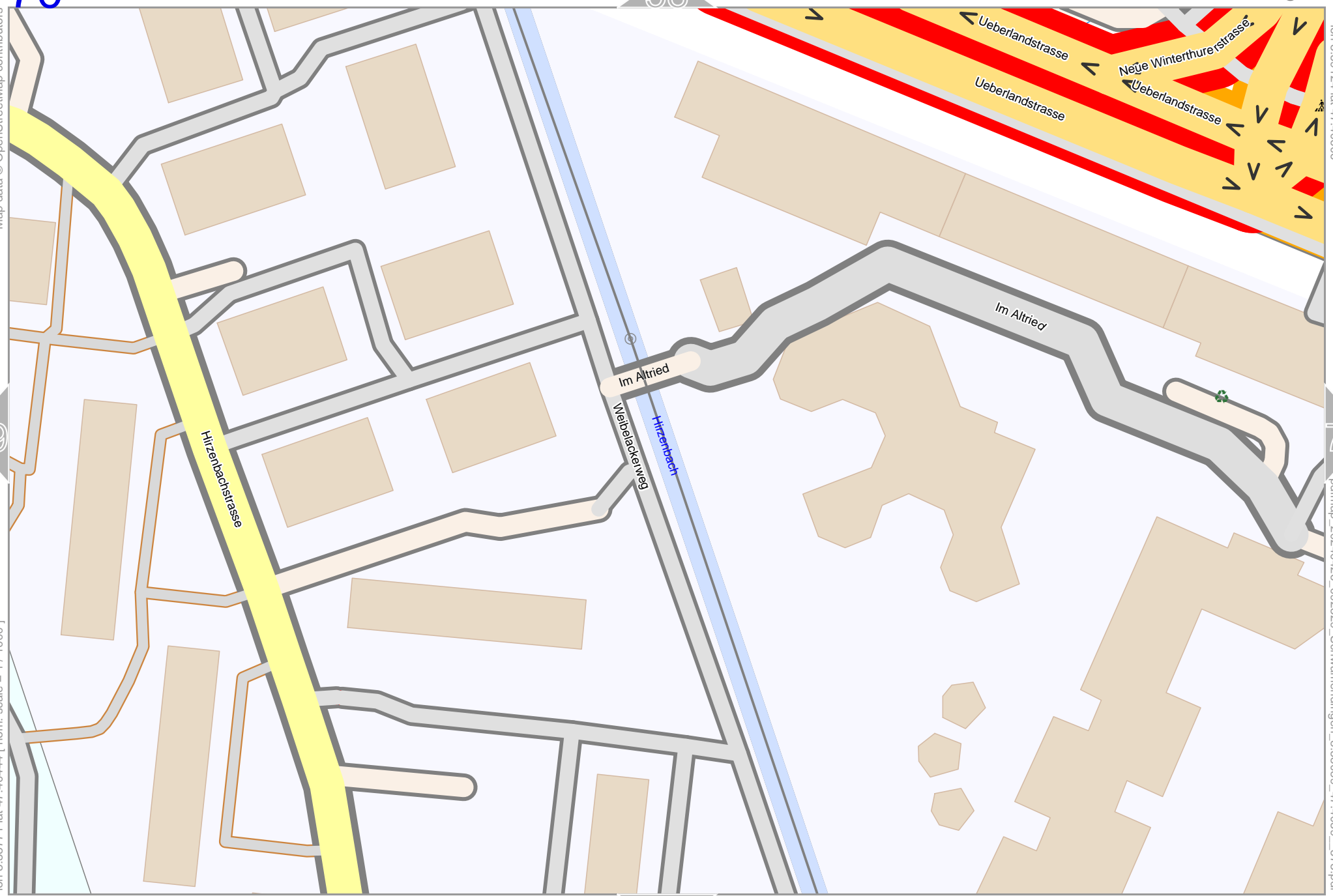
Map data © OpenStreetMap contributors

lon 8.59124 lat 47.40606

pdfmap_20240426_092329_Schwamendingen_8.58089_47.4059_573.pdf

lon 8.58771 lat 47.40444 [nom. scale = 1 / 1000]

0 10 m 100 m



Schwamendingen

59

71

Map data © OpenStreetMap contributors

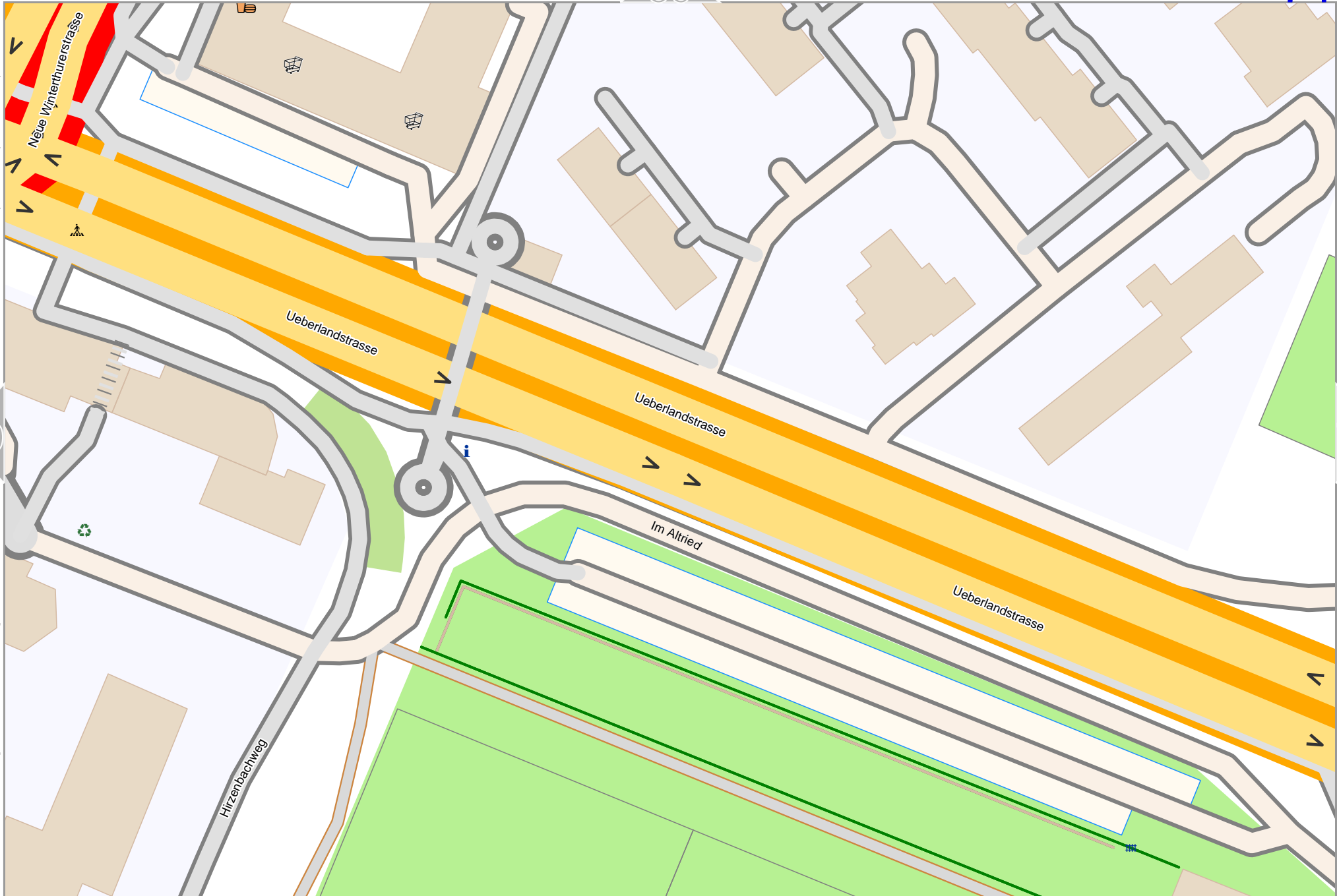
lon 8.59465 lat 47.40606

70

72

lon 8.59111 lat 47.40444 [nom. scale = 1 / 1000]

pdfmap_20240426_092329_Schwamendingen_8.59089_47.4059_573.pdf



0 10 m 100 m

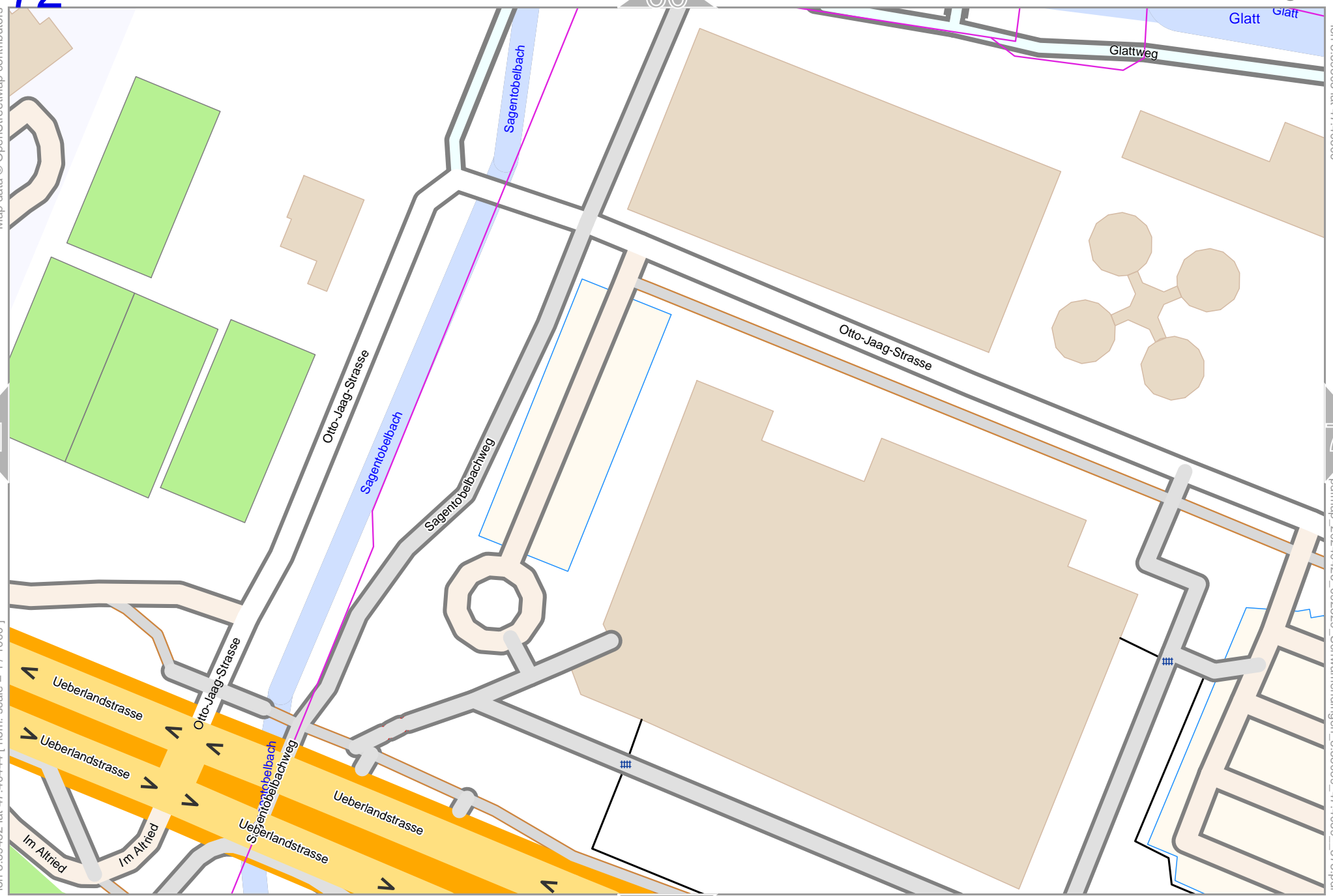
83

Map data © OpenStreetMap contributors

lon 8.59805 lat 47.40606

pdfmap_20240426_092329_Schwamendingen_8.58089_47.4059_573.pdf

lon 8.59452 lat 47.40444 [nom. scale = 1 / 1000]



Schwamendingen

61

Map data © OpenStreetMap contributors

lon 8.60146 lat 47.40606

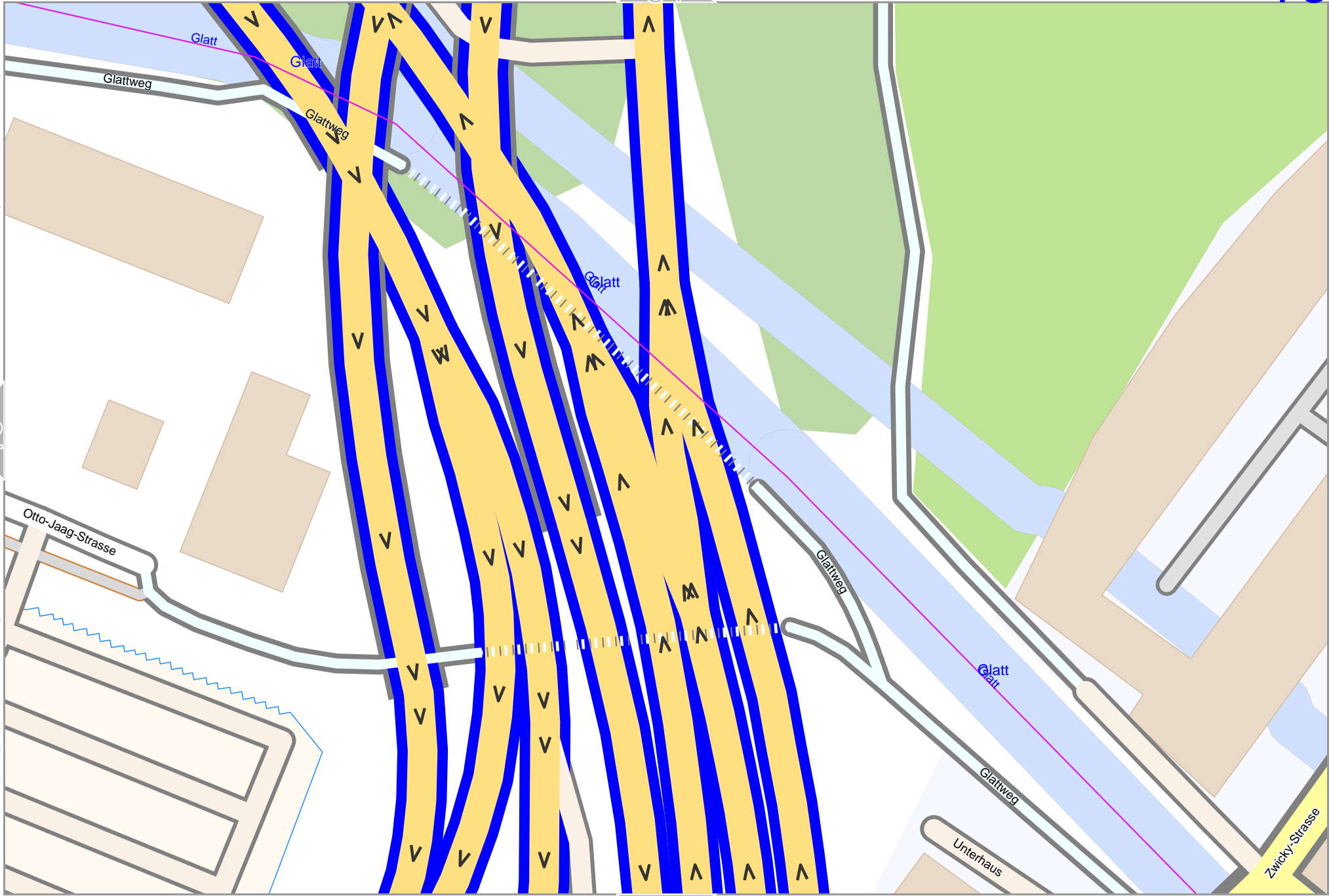
pdfmap_20240426_092329_Schwamendingen_8.58089_47.4059_573.pdf

72

lon 8.59792 lat 47.40444 [nom. scale = 1 / 1000]

0 10 m 100 m

85

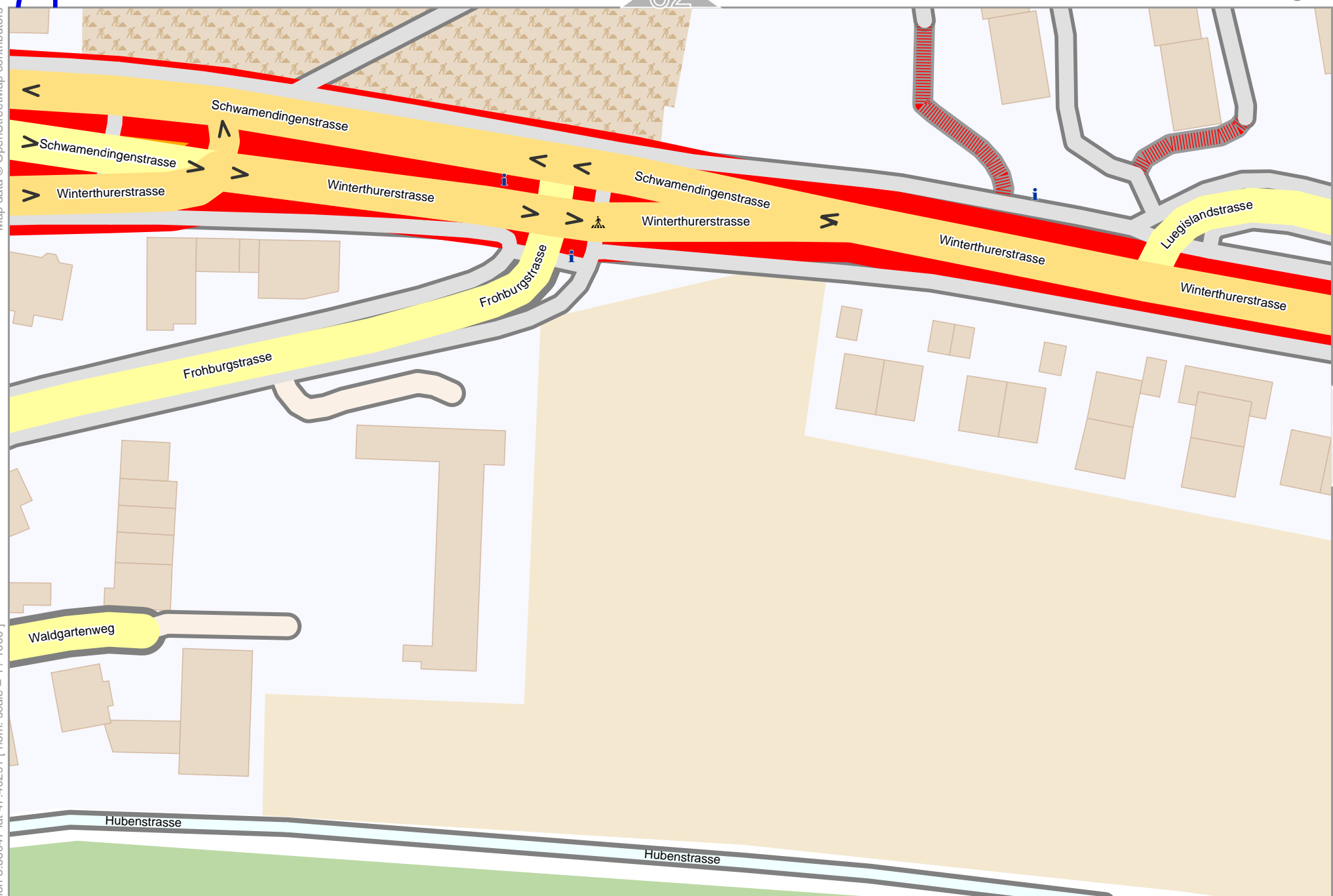


Map data © OpenStreetMap contributors

lon 8.56047 lat 47.40291 [nom. scale = 1 / 1000]

lon 8.56400 lat 47.40453

pdfmap_20240426_092329_Schwamendingen_8.56089_47.4059_573.pdf



Schwamendingen

Map data © OpenStreetMap contributors

lon 8.56741 lat 47.40453

Luegislandstrasse

Winterthurerstrasse

Ahornstrasse

lon 8.56387 lat 47.40291 [nom. scale = 1 / 1000]

pdfmap_20240426_092329_Schwamendingen_8.56089_47.4059_573.pdf

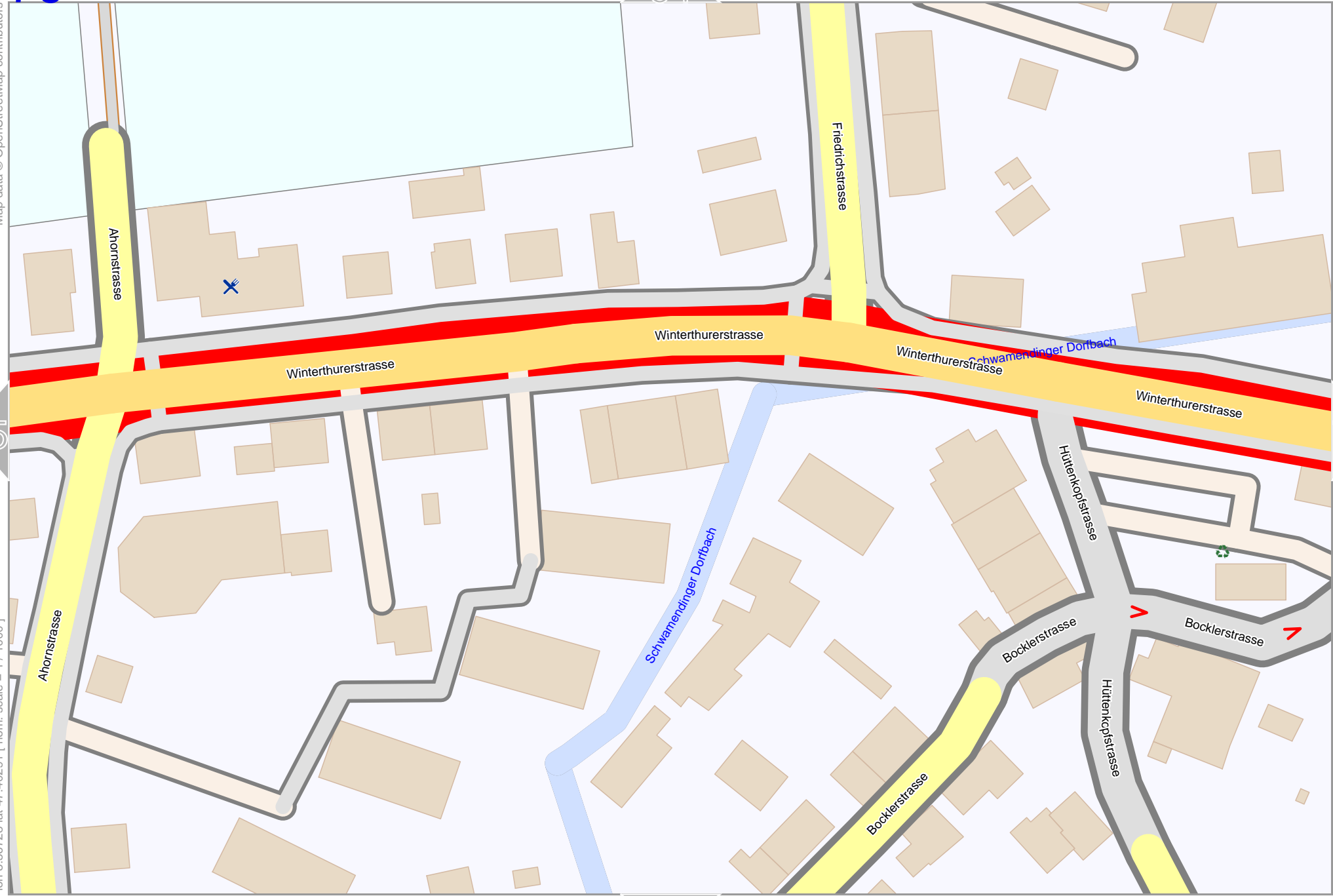


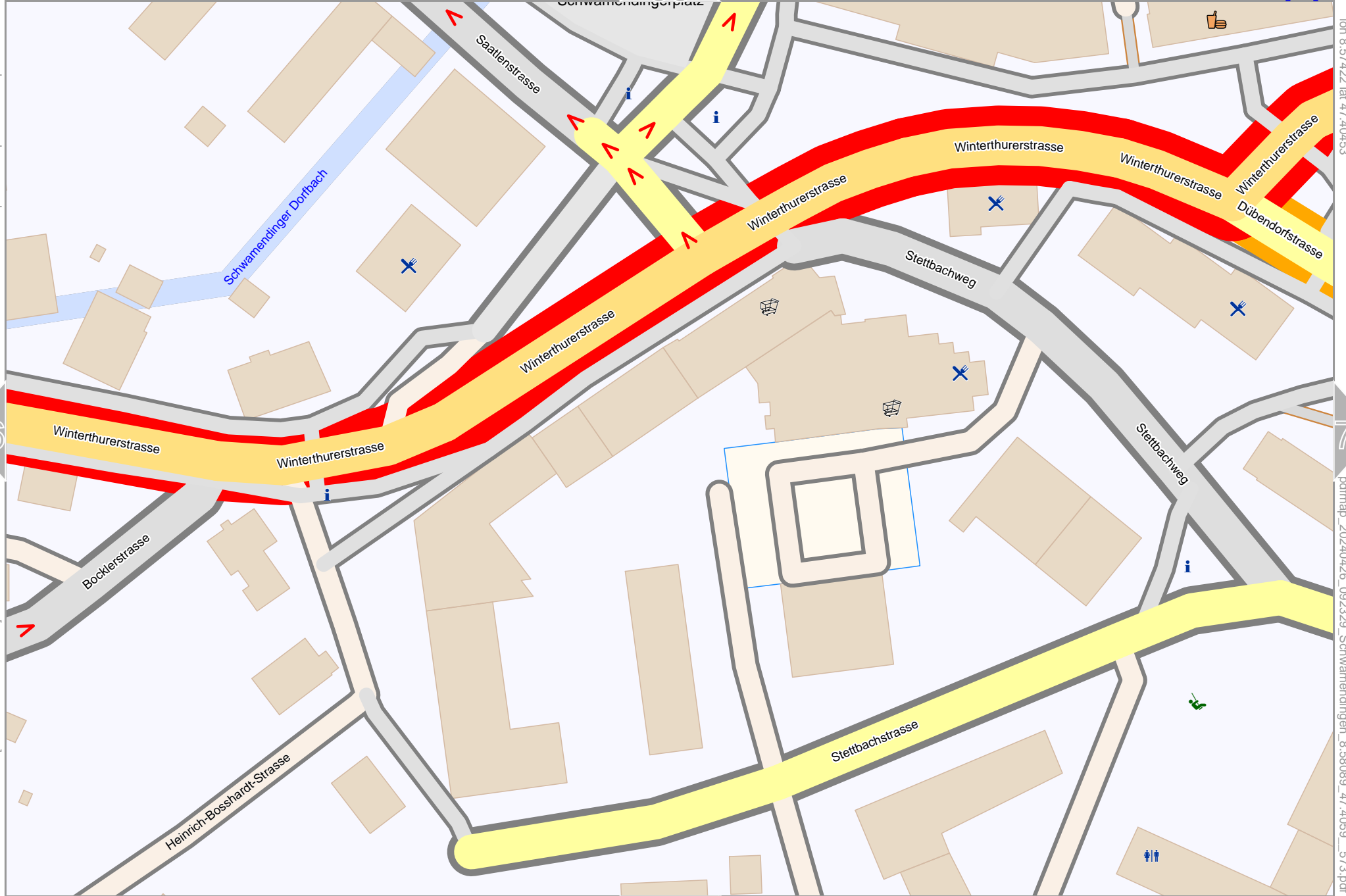
Map data © OpenStreetMap contributors

lon 8.57081 lat 47.40453

lon 8.56728 lat 47.40291 [nom. scale = 1 / 1000]

pdfmap_20240426_092329_Schwamendingen_8.58089_47.4059_573.pdf





76

78

65

77

89

Map data © OpenStreetMap contributors

lon 8.57762 lat 47.40453

pdfmap_20240426_092329_Schwamendingen_8.58089_47.4059_573.pdf

lon 8.57409 lat 47.40291 [nom. scale = 1 / 1000]



Winterthurerstrasse

Dübendorfstrasse

Roswiesenstrasse

Altwiesenstrasse

Stettbachstrasse

Dübendorfstrasse

Roswiesenstrasse

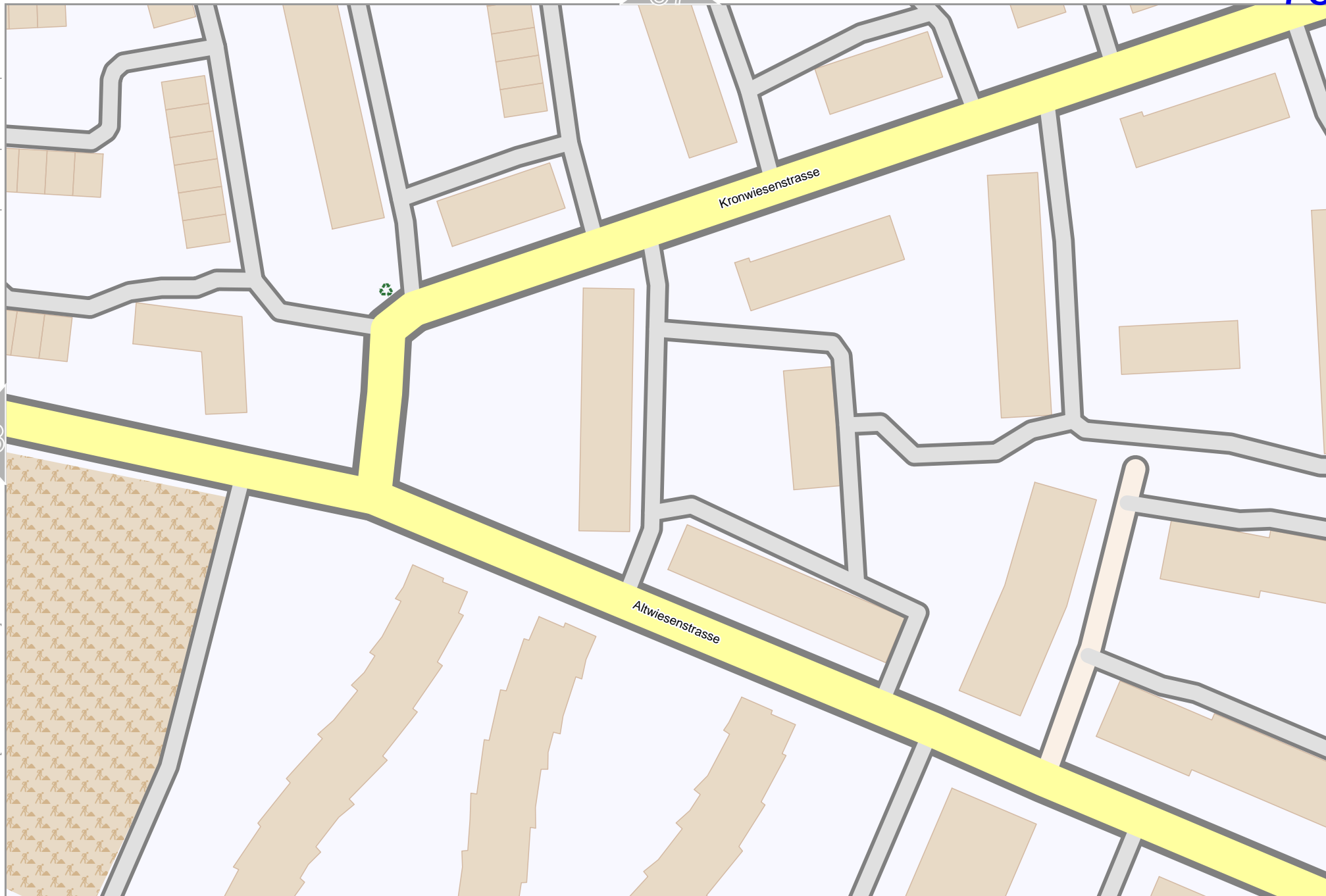
Dübendorfstrasse

Friedhof Schwamendingen

0 10 m 100 m

Kronwiesenstrasse

Altwiesenstrasse



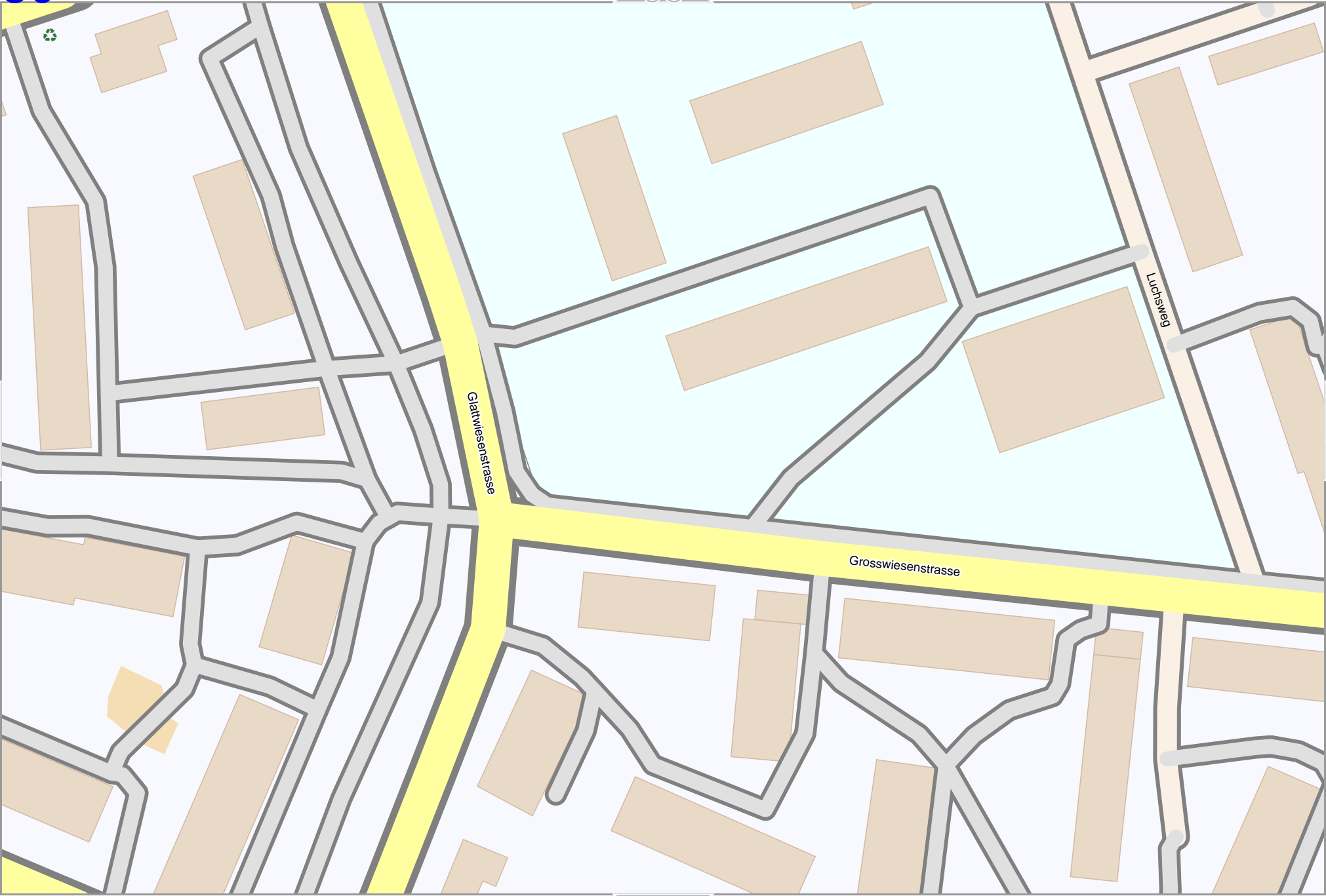
Map data © OpenStreetMap contributors

lon 8.58443 lat 47.40453

pdfmap_20240426_092329_Schwamendingen_8.58089_47.4059_573.pdf

lon 8.58090 lat 47.40291 [nom. scale = 1 / 1000]

0 10 m 100 m



Map data © OpenStreetMap contributors

lon 8.58794 lat 47.40453

80

82

lon 8.58430 lat 47.40291 [nom. scale = 1 / 1000]

pdfmap_20240426_092329_Schwamendingen_8.58089_47.4059_573.pdf



0 10 m 100 m

Map data © OpenStreetMap contributors

lon 8.59124 lat 47.40453

pdfmap_20240426_092329_Schwamendingen_8.58089_47.4050_573.pdf

lon 8.58771 lat 47.40291 [nom. scale = 1 / 1000]

81

83



Schwamendingen

Map data © OpenStreetMap contributors

Hirzenbachweg

Helen-Keller-Strasse

lon 8.59111 lat 47.40291 [nom. scale = 1 / 1000]

0 10 m 100 m

71

83

lon 8.59465 lat 47.40453

82

84

pdfmap_20240426_092329_Schwamendingen_8.58089_47.4059_573.pdf

95

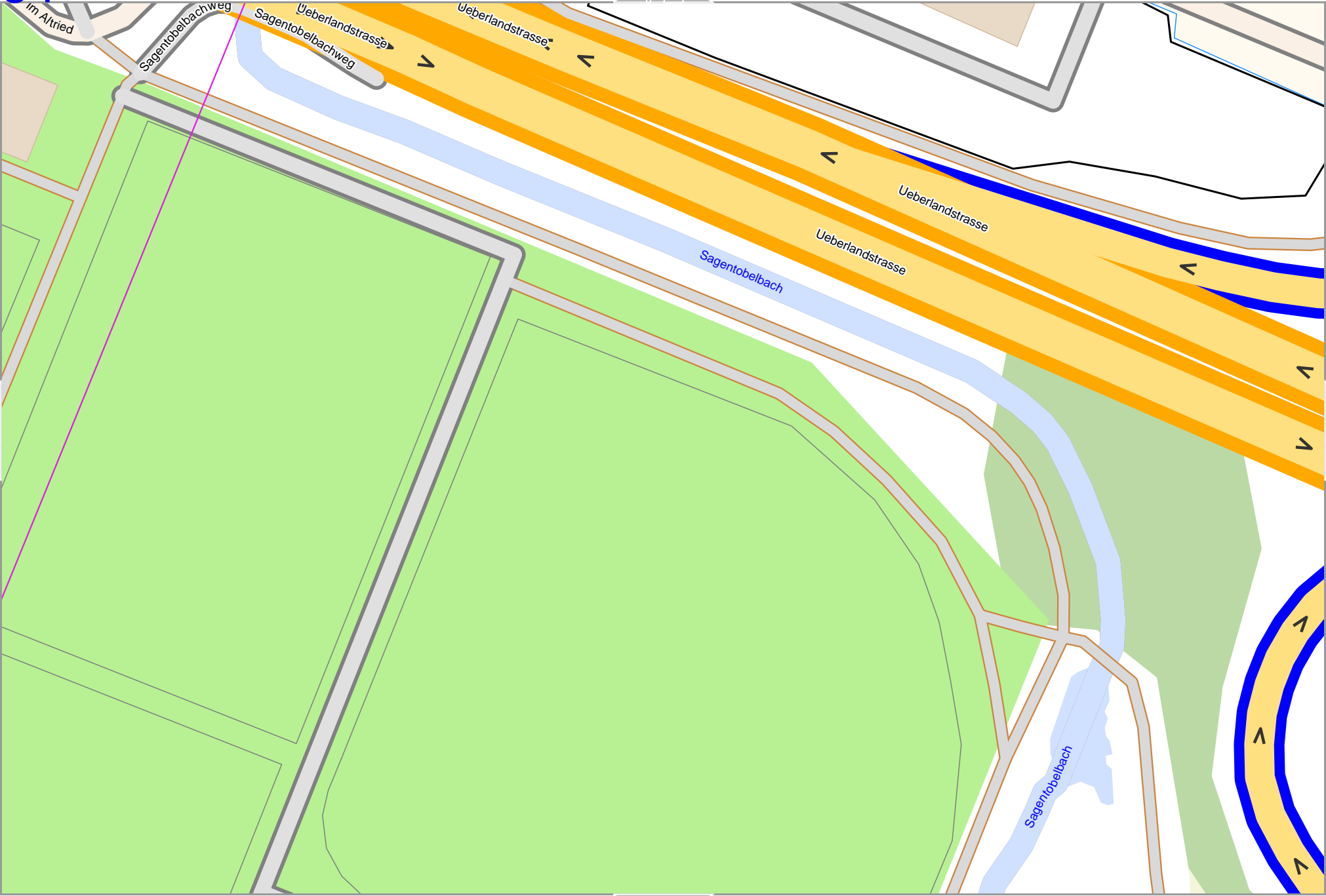
Map data © OpenStreetMap contributors

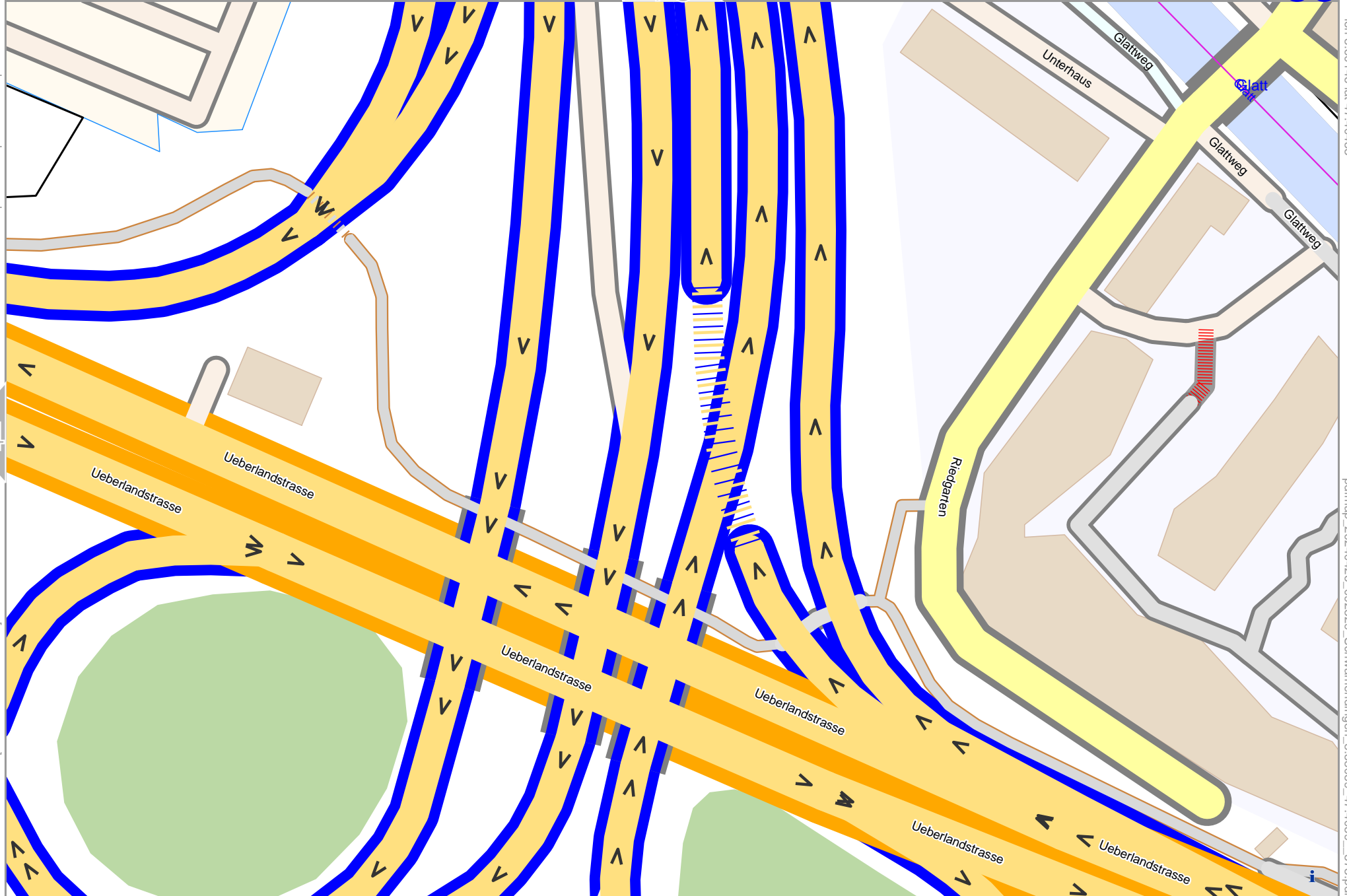
lon 8.59805 lat 47.40453

lon 8.59452 lat 47.40291 [nom. scale = 1 / 1000]

pdfmap_20240426_092329_Schwamendingen_8.58089_47.4059_573.pdf

0 10 m 100 m





74

86

Map data © OpenStreetMap contributors

lon 8.56400 lat 47.40300

87

pdfmap_20240426_092329_Schwamendingen_8.58089_47.4059_573.pdf

lon 8.56047 lat 47.40138 [nom. scale = 1 / 1000]



98

Hubenstrasse

Unterholzweg

Waldgartenstrasse

Hüttenrainsstrasse

Waldgartenstrasse

Schwamendingen

75

87

Map data © OpenStreetMap contributors

lon 8.56741 lat 47.40300

Hubenstrasse

Anornstrasse

Hubenstrasse

Bocklerstrasse

Hüttenrainstrasse

pdfmap_20240426_092329_Schwamendingen_8.58089_47.4059_573.pdf

lon 8.56387 lat 47.40138 [nom. scale = 1 / 1000]

0 10 m 100 m

99



Map data © OpenStreetMap contributors

lon 8.57081 lat 47.40300

pdfmap_20240426_092329_Schwamendingen_8.58089_47.4059_573.pdf

lon 8.56728 lat 47.40138 [nom. scale = 1 / 1000]

0 10 m 100 m



Map data © OpenStreetMap contributors

lon 8.57422 lat 47.40300

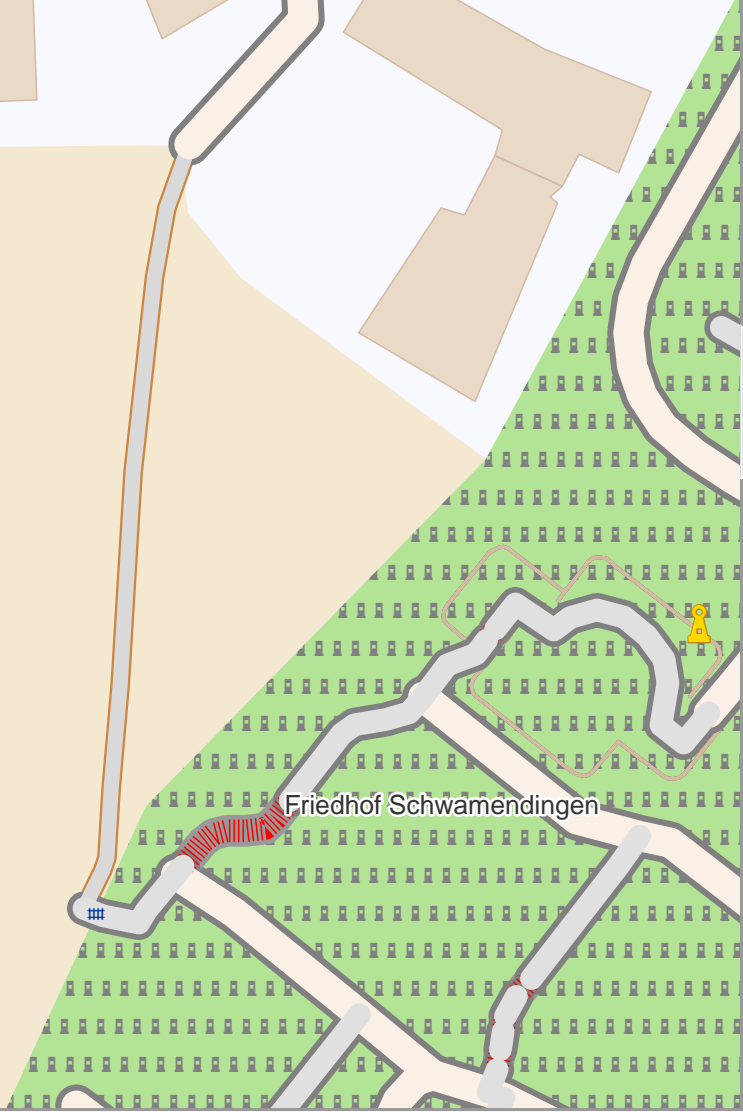
Heinrich-Bosshardt-Strasse

Hüttenkopflstrasse

Friedhof Schwamendingen

lon 8.57068 lat 47.40138 [nom. scale = 1 / 1000]

pdfmap_20240426_092329_Schwamendingen_8.58089_47.4059_573.pdf





Map data © OpenStreetMap contributors

lon 8.57409 lat 47.40138 [nom. scale = 1 / 1000]

lon 8.57762 lat 47.40300

pdfmap_20240426_092329_Schwamendingen_8.58089_47.4059_573.pdf

0 10 m 100 m

Map data © OpenStreetMap contributors

lon 8.58103 lat 47.40300

lon 8.57749 lat 47.40138 [nom. scale = 1 / 1000]

pdfmap_20240426_092329_Schwamendingen_8.58089_47.4059_573.pdf

Dübendorfstrasse

Altwiesenstrasse

Stettbachstrasse

Probsteistrasse





Map data © OpenStreetMap contributors

lon 8.58443 lat 47.40300

lon 8.58090 lat 47.40138 [nom. scale = 1 / 1000]

pdfmap_20240426_092329_Schwamendingen_8.58089_47.4059_573.pdf

0 10 m 100 m

Map data © OpenStreetMap contributors

lon 8.58784 lat 47.40300



92

94

lon 8.58430 lat 47.40138 [nom. scale = 1 / 1000]

pdfmap_20240426_092329_Schwamendingen_8.58089_47.4059_573.pdf

0 10 m 100 m

105

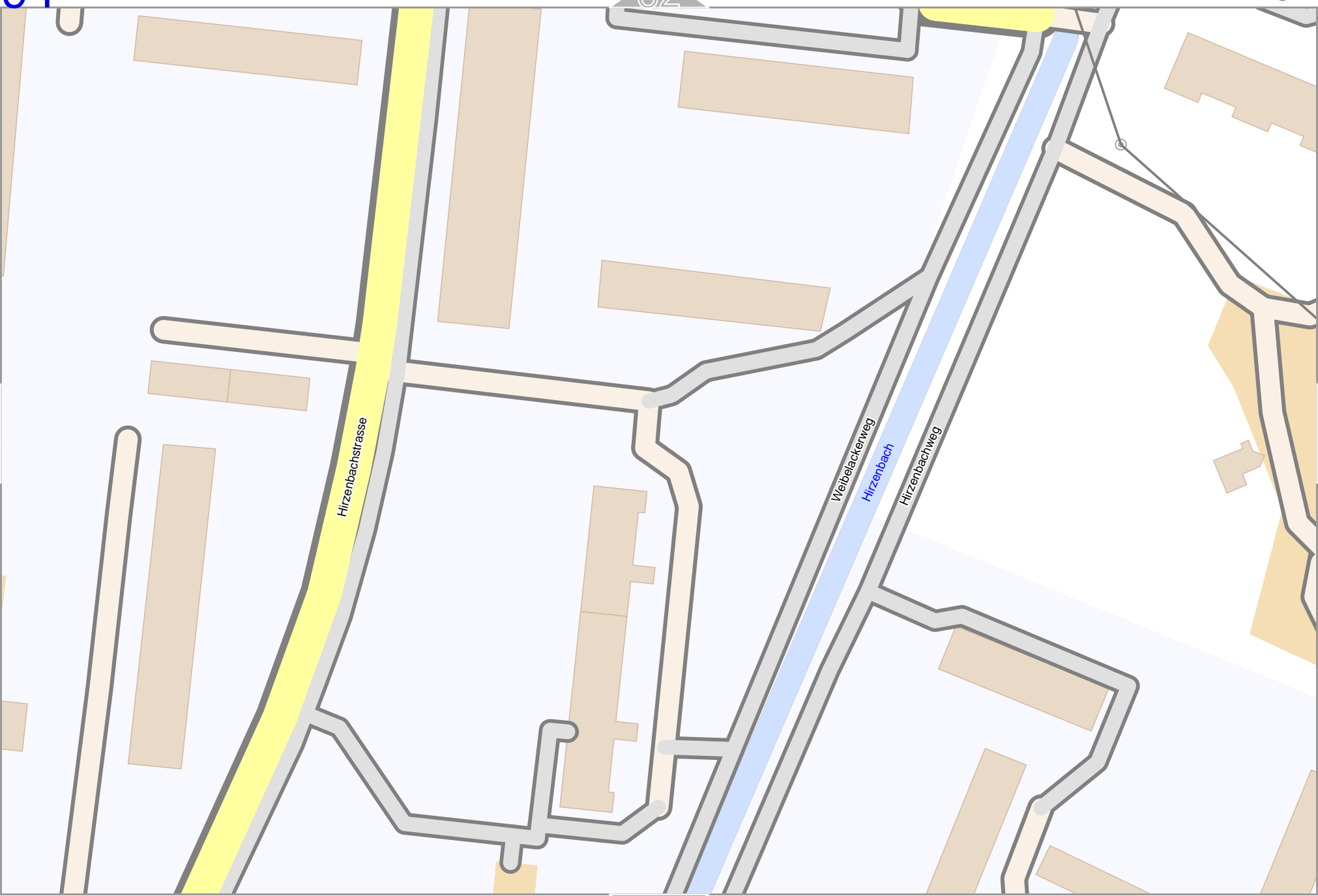
Map data © OpenStreetMap contributors

lon 8.59124 lat 47.40300

lon 8.58771 lat 47.40138 [nom. scale = 1 / 1000]

pdfmap_20240426_092329_Schwamendingen_8.58089_47.4059_573.pdf

0 10 m 100 m



Schwamendingen

83

95

top

Map data © OpenStreetMap contributors

lon 8.59465 lat 47.40300

94

96

lon 8.59111 lat 47.40138 [nom. scale = 1 / 1000]

pdfmap_20240426_092329_Schwamendingen_8.58089_47.4059_573.pdf

0 10 m 100 m

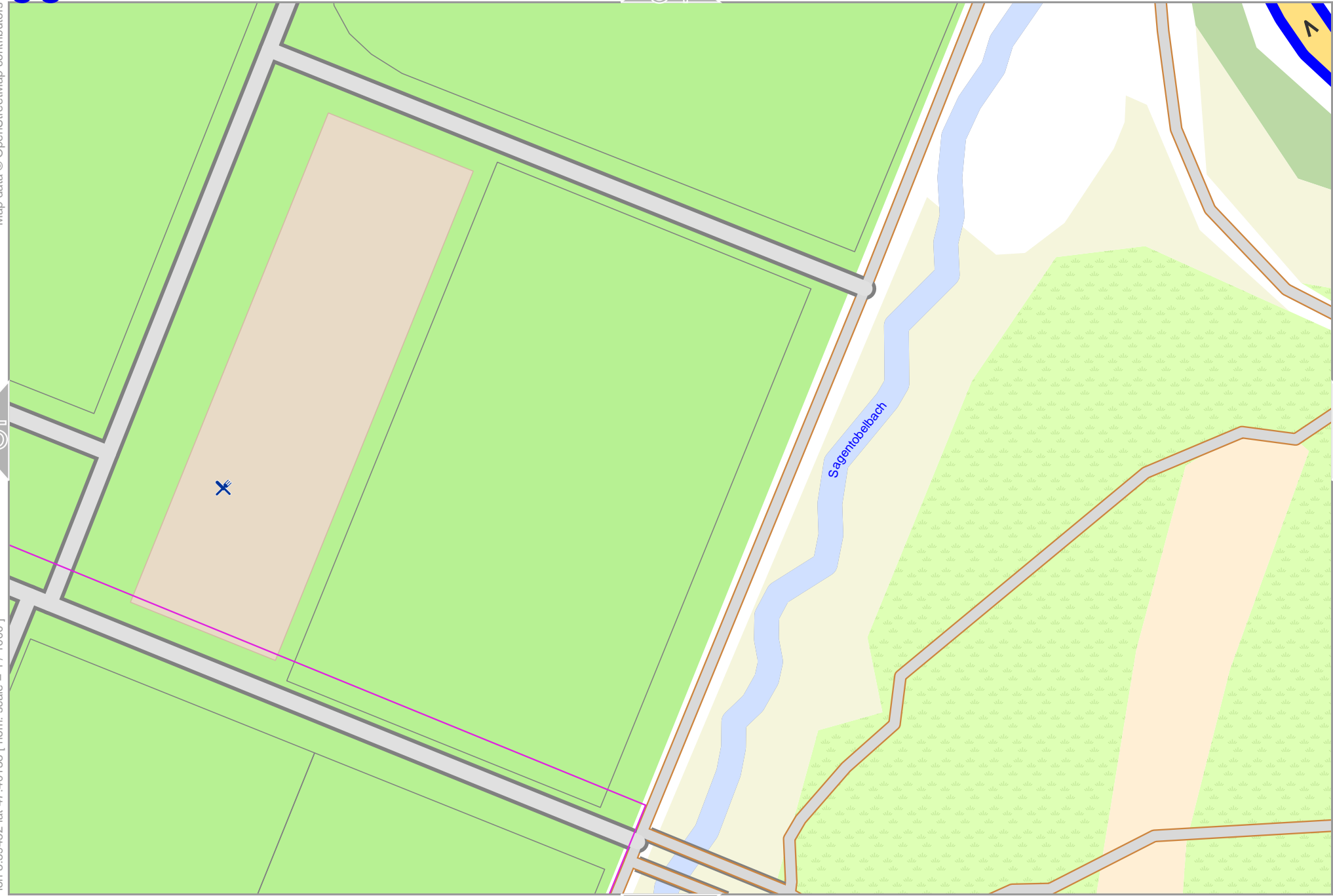
107

Map data © OpenStreetMap contributors

lon 8.59805 lat 47.40300

pdfmap_20240426_092329_Schwamendingen_8.59809_47.4059_573.pdf

lon 8.59452 lat 47.40138 [nom. scale = 1 / 1000]



0 10 m 100 m

Schwamendingen

Map data © OpenStreetMap contributors

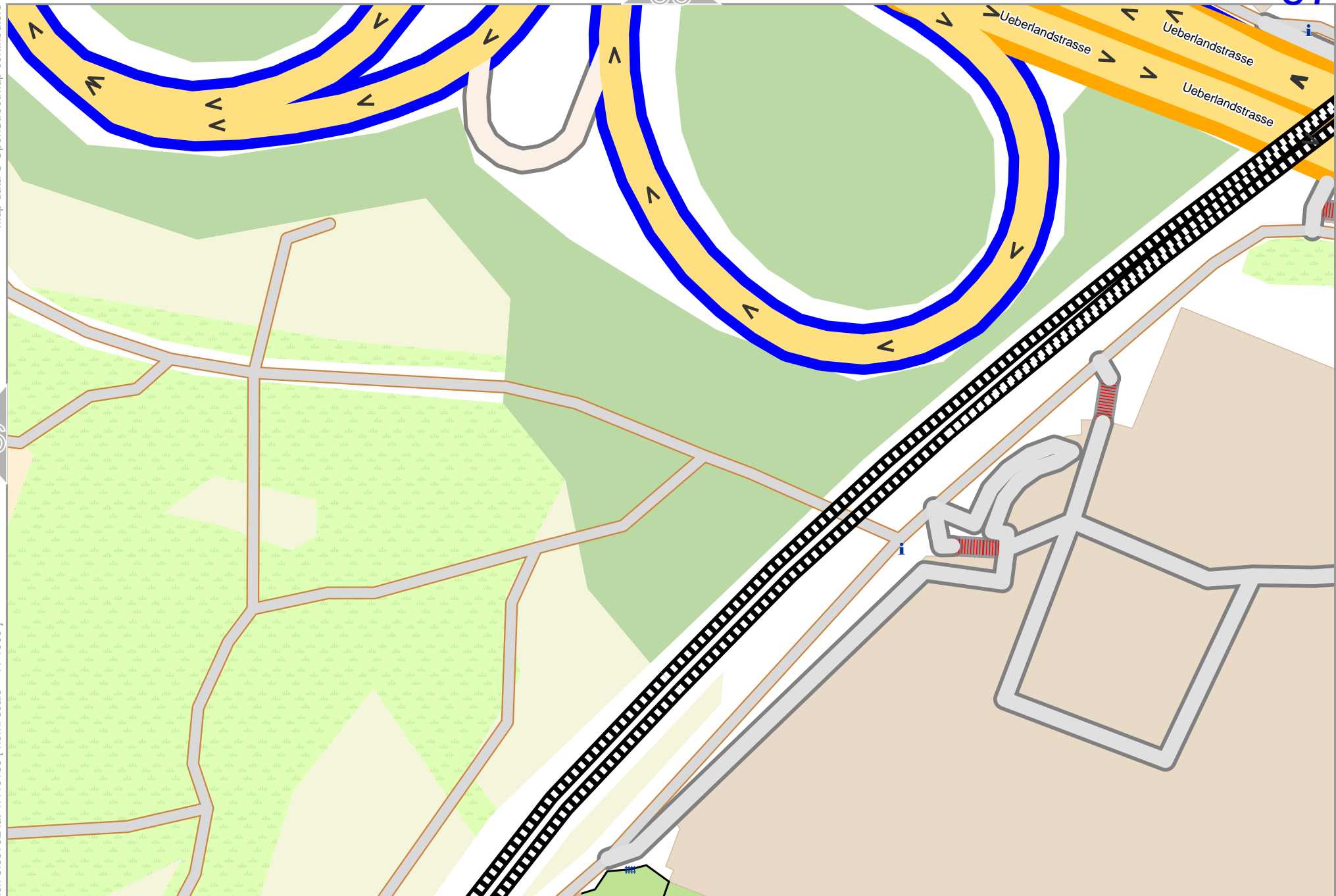
lon 8.59792 lat 47.40138 [nom. scale = 1 / 1000]

0 10 m 100 m

85

97

109



lon 8.60146 lat 47.40300

pdfmap_20240426_092329_Schwamendingen_8.58089_47.4059_573.pdf

Map data © OpenStreetMap contributors

lon 8.56047 lat 47.39985 [nom. scale = 1 / 1000]

lon 8.56400 lat 47.40147

pdfmap_20240426_092329_Schwamendingen_8.58089_47.4059_573.pdf



Schwamendingen

87

99

top

Map data © OpenStreetMap contributors

lon 8.56741 lat 47.40147

98

100

lon 8.56387 lat 47.39985 [nom. scale = 1 / 1000]

pdfmap_20240426_092329_Schwamendingen_8.56089_47.4059_573.pdf

Waldgartenstrasse

Hüttenrainstrasse

0 10 m 100 m

111



Map data © OpenStreetMap contributors

lon 8.57081 lat 47.40147

pdfmap_20240426_092329_Schwamendingen_8.58089_47.4059_573.pdf

lon 8.56728 lat 47.39985 [nom. scale = 1 / 1000]





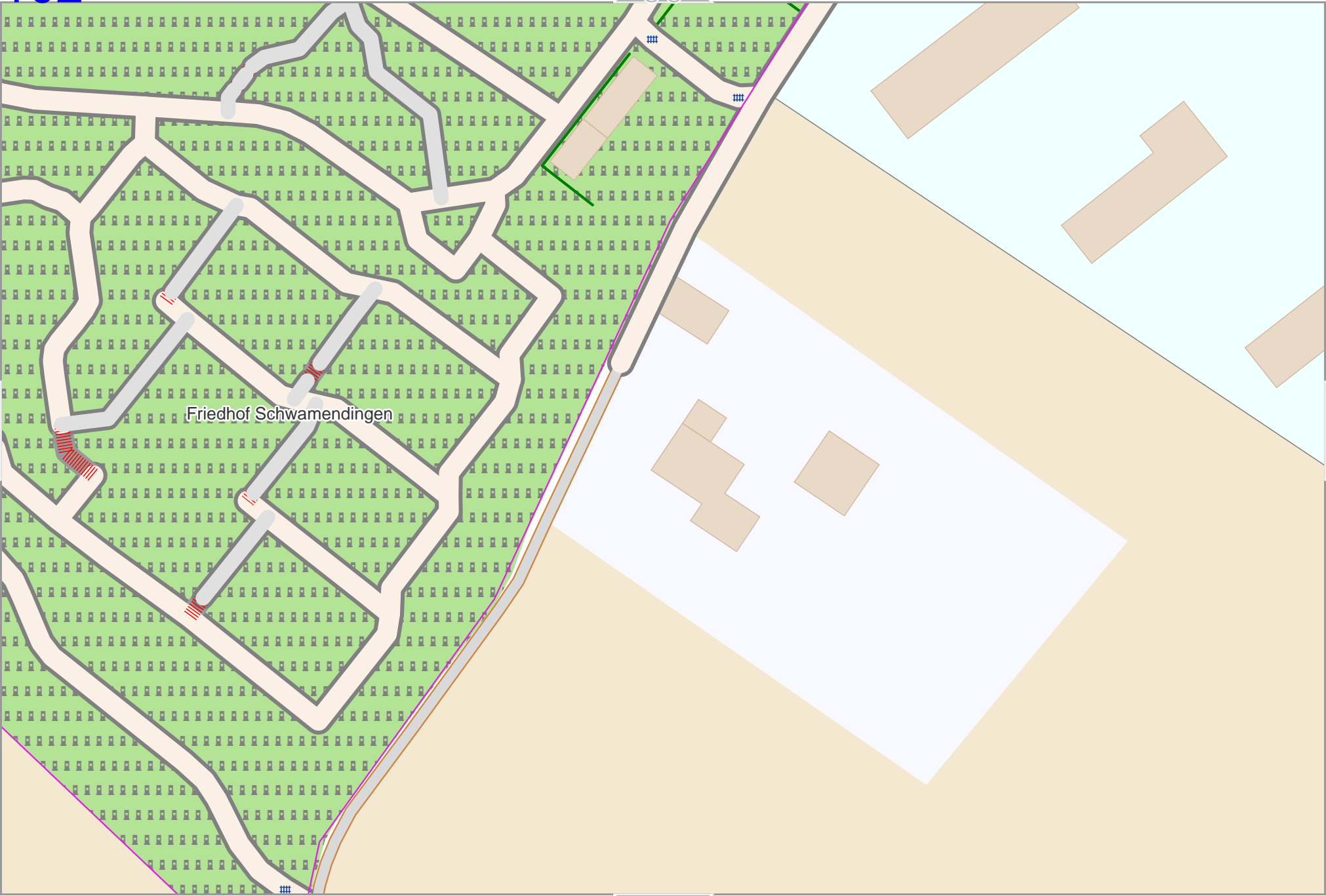
Map data © OpenStreetMap contributors

lon 8.57762 lat 47.40147

Friedhof Schwamendingen

lon 8.57409 lat 47.39985 [nom. scale = 1 / 1000]

pdfmap_20240426_092329_Schwamendingen_8.58089_47.4059_573.pdf



Map data © OpenStreetMap contributors

lon 8.58103 lat 47.40147



Probsteistrasse

Stettbachstrasse

91

102

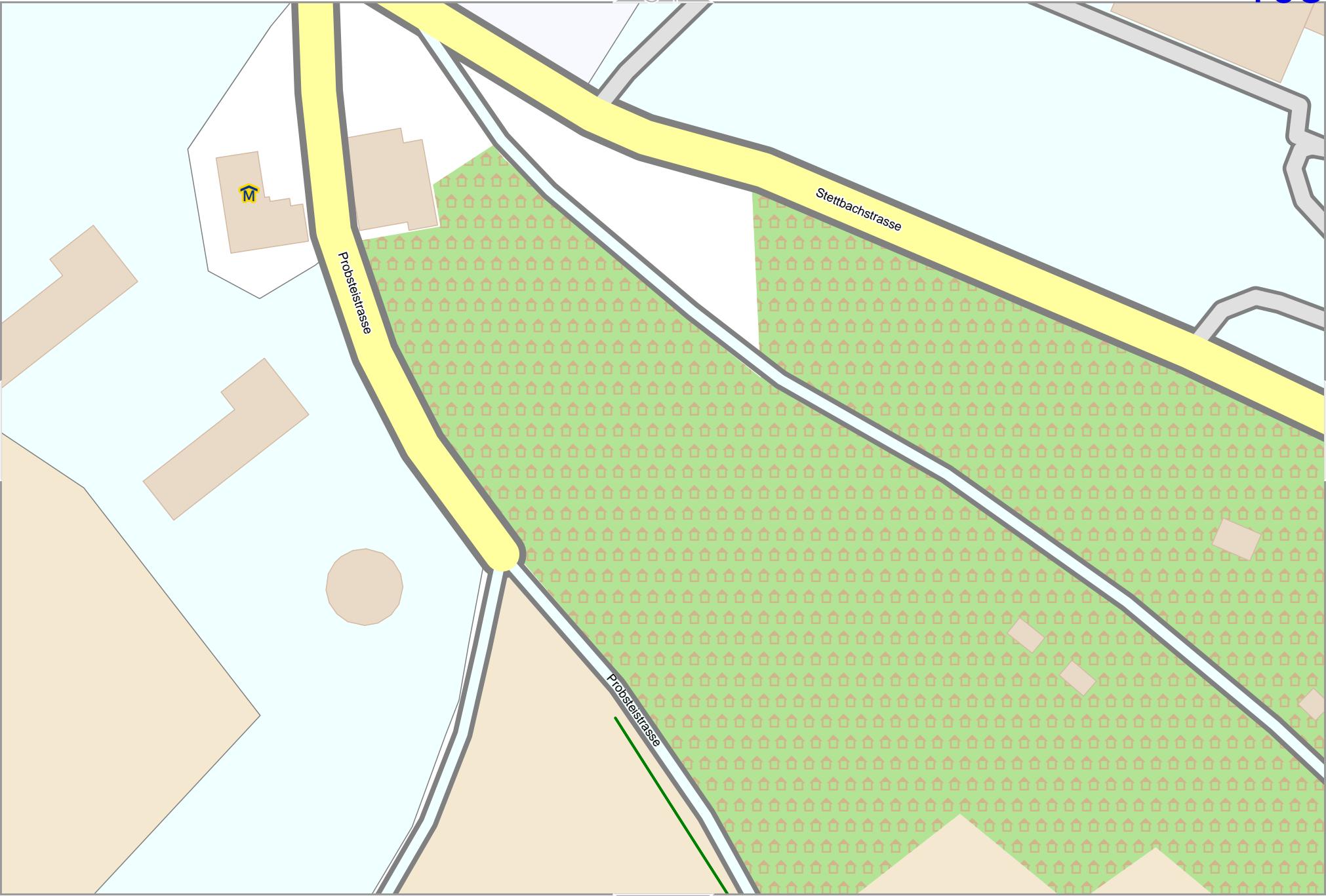
104

lon 8.57749 lat 47.39985 [nom. scale = 1 / 1000]

pdfmap_20240426_092329_Schwamendingen_8.58089_47.4059_573.pdf

0 10 m 100 m

115



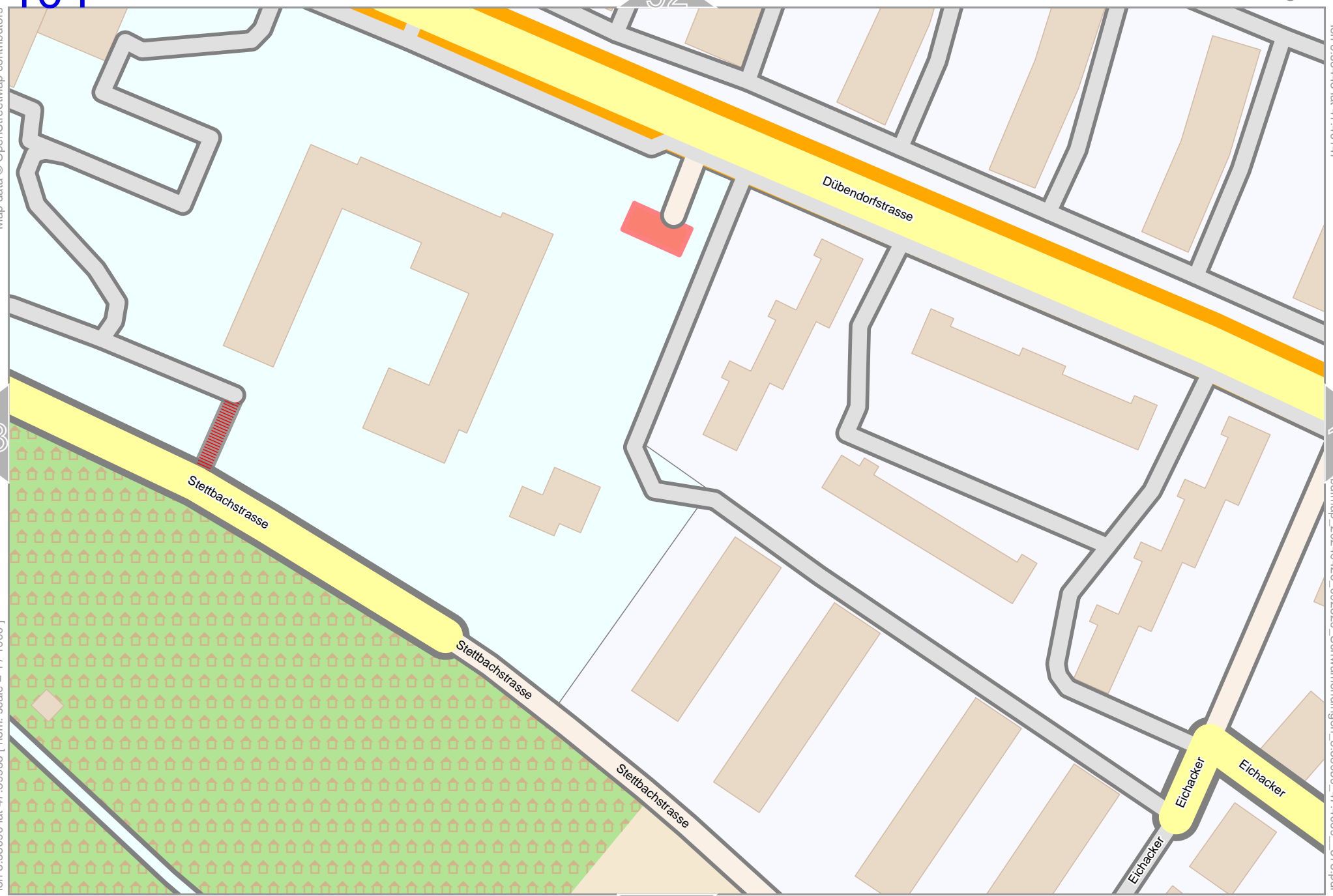
Map data © OpenStreetMap contributors

lon 8.58443 lat 47.40147

pdfmap_20240426_092329_Schwamendingen_8.58089_47.4059_573.pdf

lon 8.58090 lat 47.39985 [nom. scale = 1 / 1000]

0 10 m 100 m





Map data © OpenStreetMap contributors


lon 8.59124 lat 47.40147

Hirzenbachstrasse

Heerschürflstrasse

Weibelackerweg
Hirzenbach

Hirzenbachweg



Leimbach

Altwiesenstrasse

lon 8.58771 lat 47.39985 [nom. scale = 1 / 1000]

pdfmap_20240426_092329_Schwamendingen_8.58089_47.4059_573.pdf

Weibelackerweg
Hirzenbach

Heerschürflstrasse

Moosacker



Map data © OpenStreetMap contributors

lon 8.59465 lat 47.40147

lon 8.59111 lat 47.39985 [nom. scale = 1 / 1000]

pdfmap_20240426_092329_Schwamendingen_8.59089_47.4059_573.pdf



0 10 m 100 m

Map data © OpenStreetMap contributors

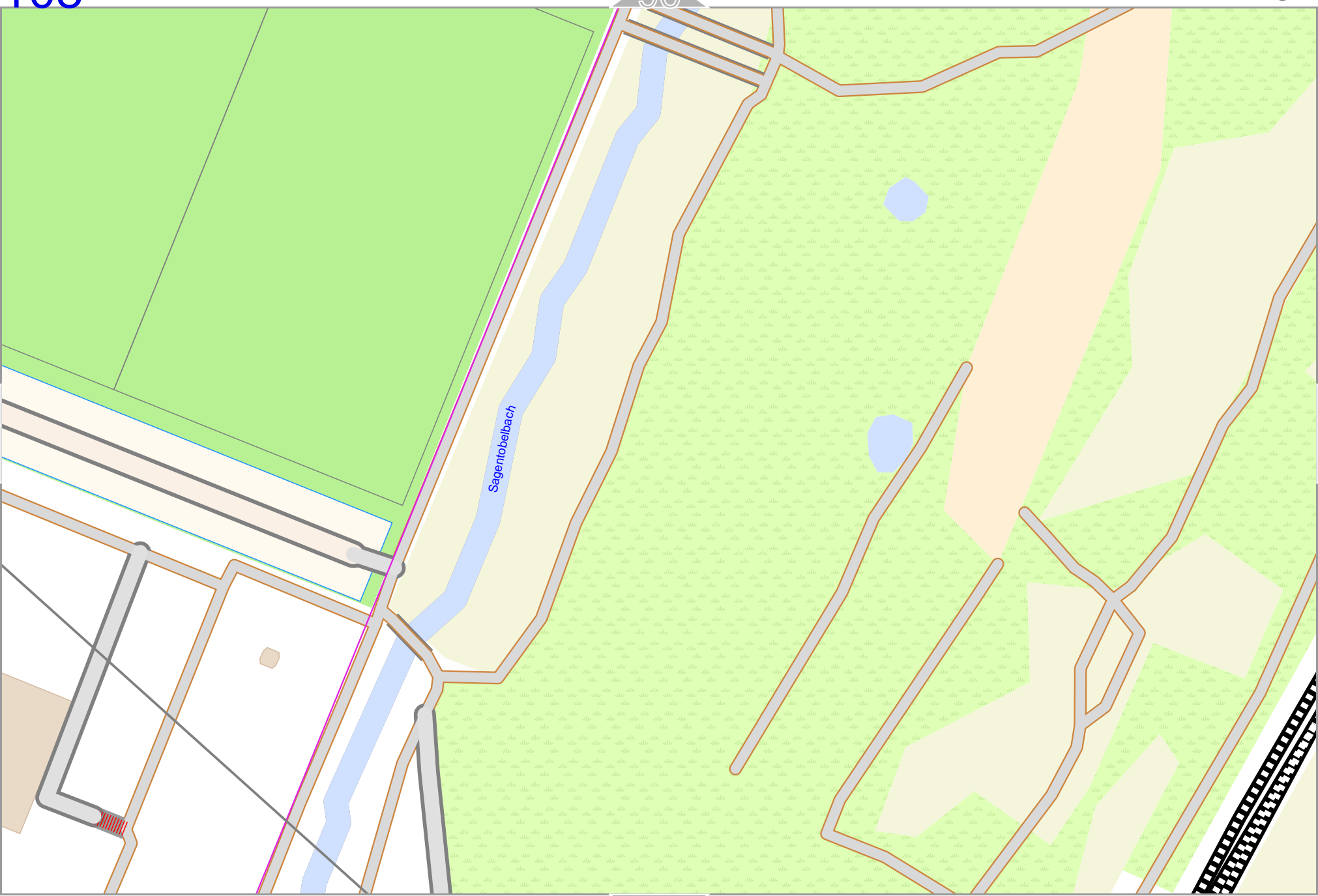
lon 8.59805 lat 47.40147

pdfmap_20240426_092329_Schwamendingen_8.59809_47.4059_573.pdf

lon 8.59452 lat 47.39985 [nom. scale = 1 / 1000]

Sagentobelbach

0 10 m 100 m



Map data © OpenStreetMap contributors

lon 8.59792 lat 47.39985 [nom. scale = 1 / 1000]

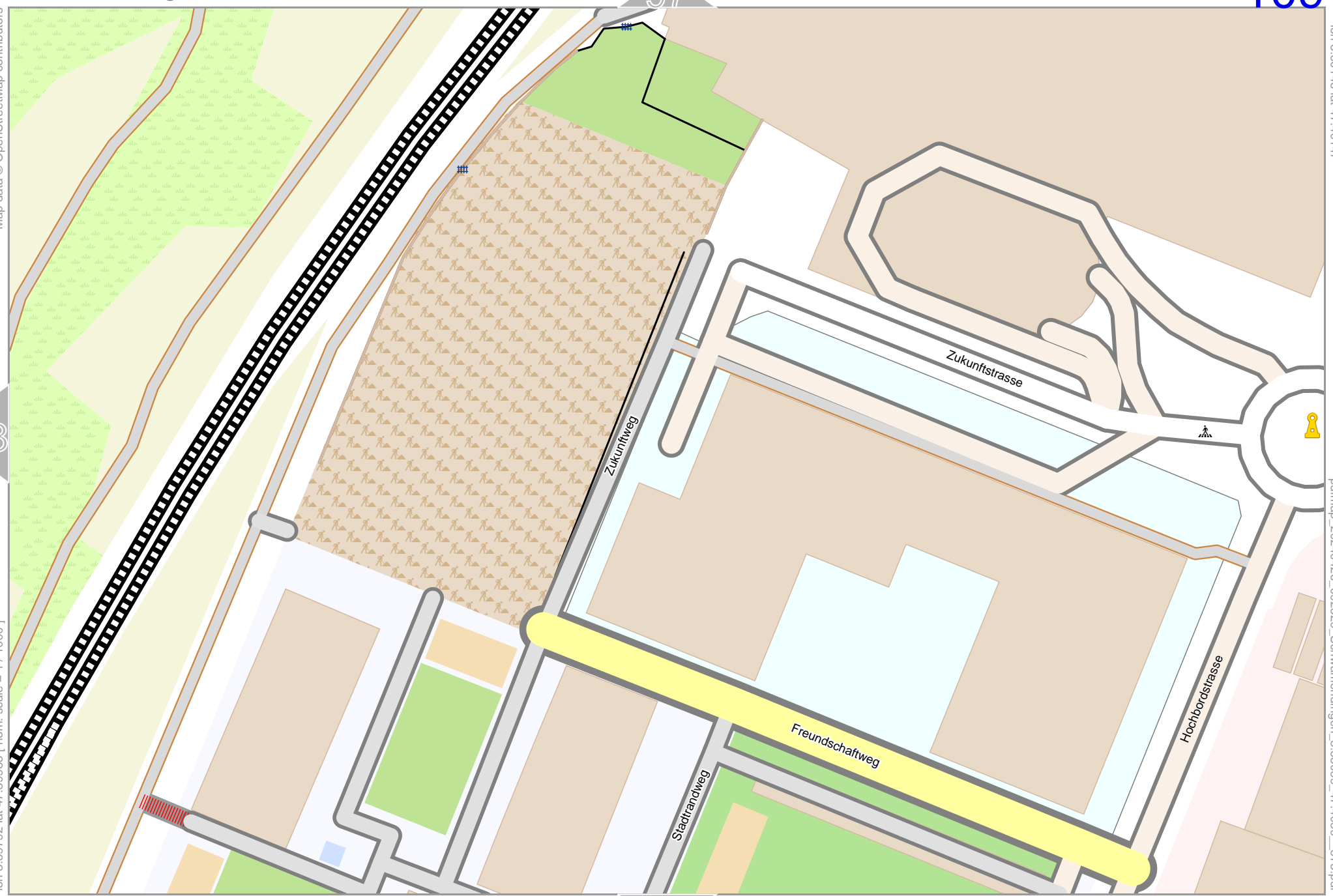
lon 8.60146 lat 47.40147

pdfmap_20240426_092329_Schwamendingen_8.58089_47.4059_573.pdf

97

108

121



Map data © OpenStreetMap contributors

lon 8.56047 lat 47.39832 [nom. scale = 1 / 1000]

lon 8.56400 lat 47.39994

pdfmap_20240426_092329_Schwamendingen_8.56089_47.4059_573.pdf



Schwamendingen

Map data © OpenStreetMap contributors

99

111


top

lon 8.56741 lat 47.39994

pdfmap_20240426_092329_Schwamendingen_8.56089_47.4059_573.pdf

lon 8.56387 lat 47.39832 [nom. scale = 1 / 1000]

112



Map data © OpenStreetMap contributors

Schwestermburgerbach

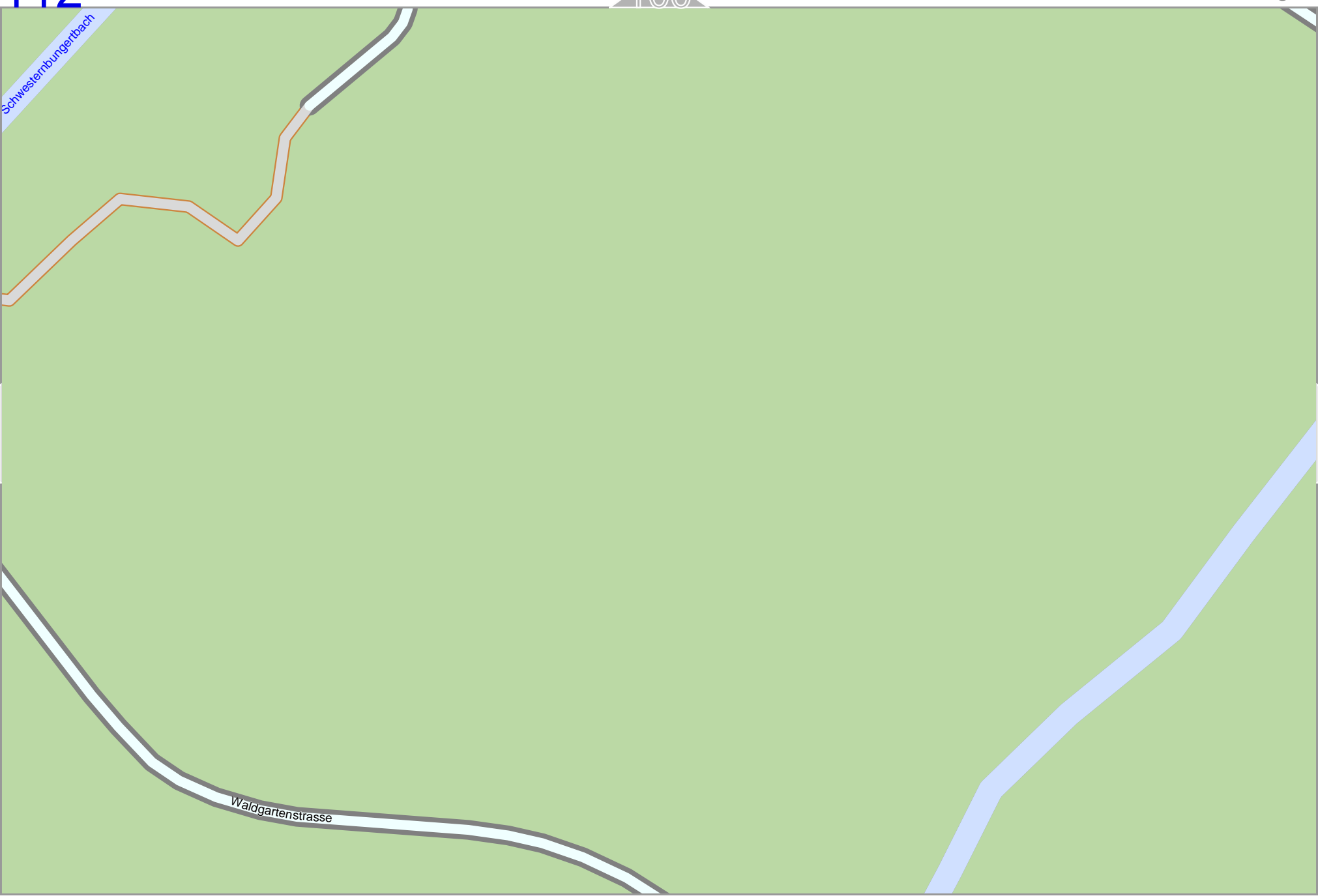
lon 8.57081 lat 47.39994

lon 8.56728 lat 47.39832 [nom. scale = 1 / 1000]

pdfmap_20240426_092329_Schwamendingen_8.58089_47.4059_573.pdf

Waldgartenstrasse

0 10 m 100 m





Map data © OpenStreetMap contributors

lon 8.57422 lat 47.39994

pdfmap_20240426_092329_Schwamendingen_8.58089_47.4059_573.pdf

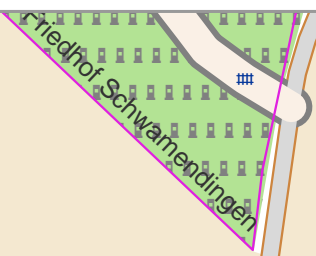
Map data © OpenStreetMap contributors

lon 8.57762 lat 47.39994

115

pdfmap_20240426_092329_Schwamendingen_8.58089_47.4059_573.pdf

lon 8.57409 lat 47.39832 [nom. scale = 1 / 1000]



Franzosenweg



Map data © OpenStreetMap contributors

lon 8.58103 lat 47.39994

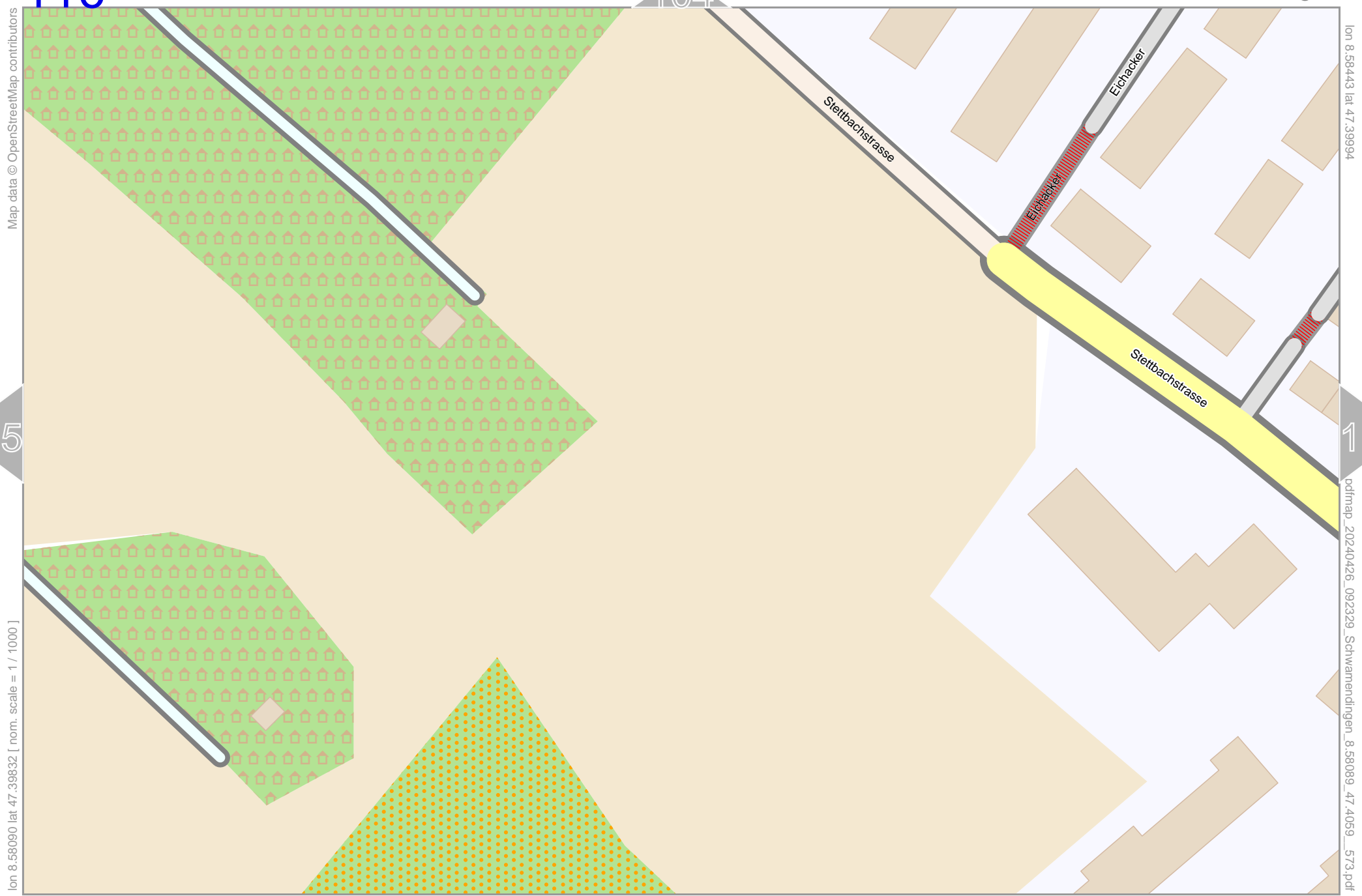
lon 8.57749 lat 47.39832 [nom. scale = 1 / 1000]

pdfmap_20240426_092329_Schwamendingen_8.58089_47.4059_573.pdf

Probststrasse

0 10 m 100 m





Map data © OpenStreetMap contributors

lon 8.58443 lat 47.39994

pdfmap_20240426_092329_Schwamendingen_8.58089_47.4059_573.pdf

lon 8.58090 lat 47.39832 [nom. scale = 1 / 1000]



Map data © OpenStreetMap contributors

lon 8.58784 lat 47.39994



lon 8.58430 lat 47.39832 [nom. scale = 1 / 1000]

pdfmap_20240426_092329_Schwamendingen_8.58089_47.4059_573.pdf

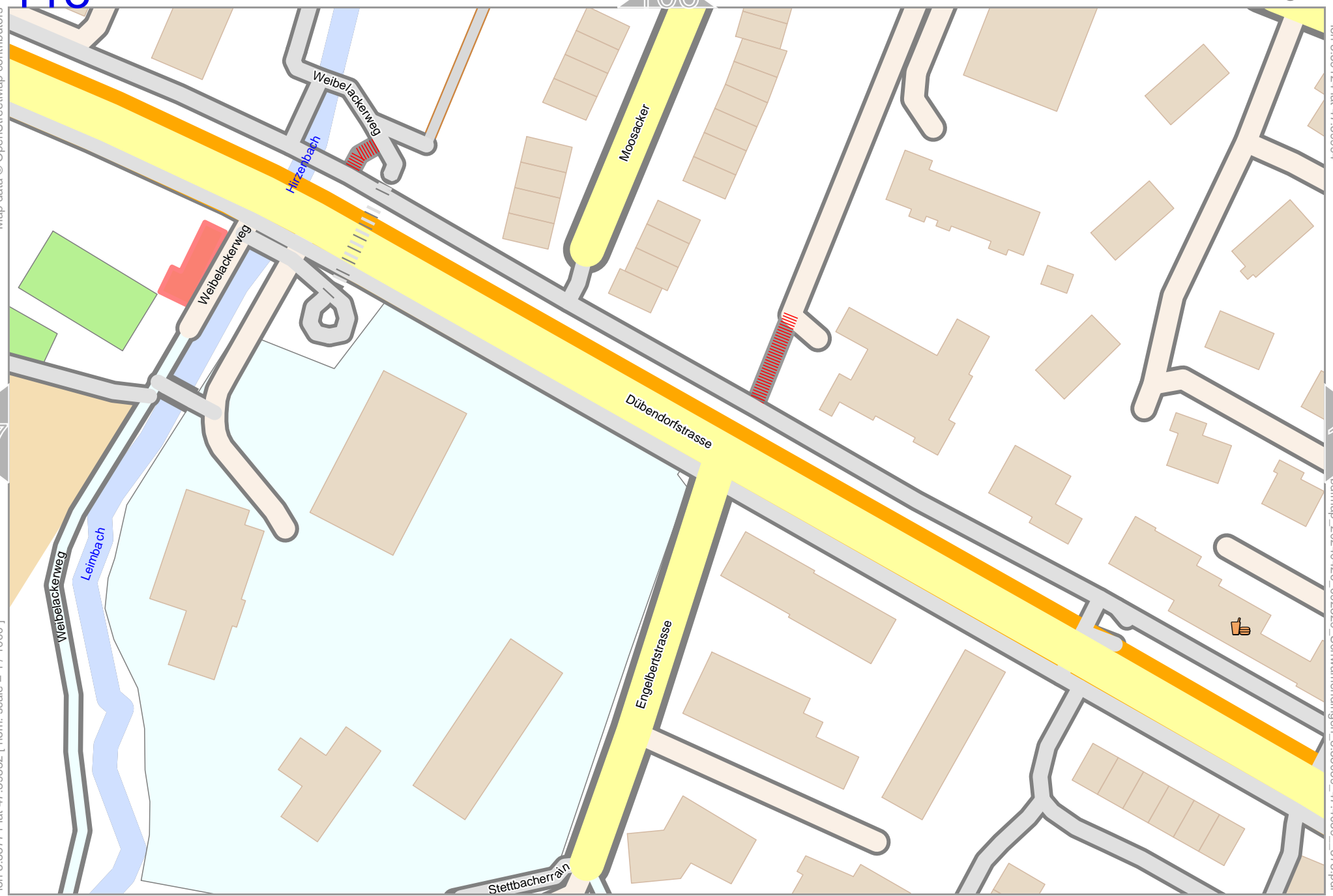
0 10 m 100 m

Map data © OpenStreetMap contributors

lon 8.59124 lat 47.39994

pdfmap_20240426_092329_Schwamendingen_8.58089_47.4059_573.pdf

lon 8.58771 lat 47.39832 [nom. scale = 1 / 1000]



0 10 m 100 m



Map data © OpenStreetMap contributors

lon 8.59465 lat 47.39994

118

120

lon 8.59111 lat 47.39832 [nom. scale = 1 / 1000]

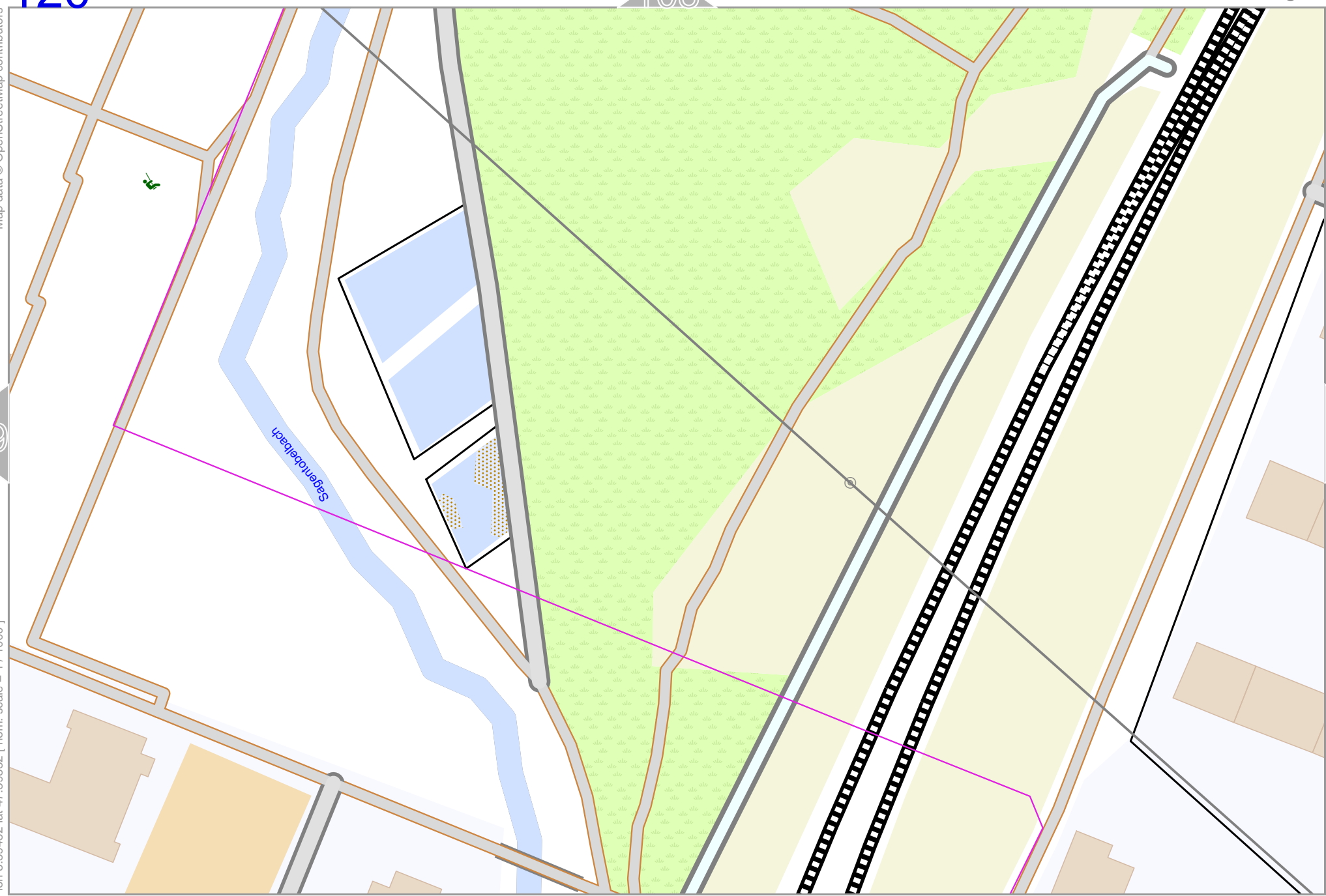
pdfmap_20240426_092329_Schwamendingen_8.58089_47.4059_573.pdf

Map data © OpenStreetMap contributors

lon 8.59805 lat 47.39994

lon 8.59452 lat 47.39832 [nom. scale = 1 / 1000]

pdfmap_20240426_092329_Schwamendingen_8.59089_47.4059_573.pdf



Map data © OpenStreetMap contributors

lon 8.60146 lat 47.39994

pdfmap_20240426_092329_Schwamendingen_8.58089_47.4059_573.pdf

lon 8.59792 lat 47.39832 [nom. scale = 1 / 1000]

0 10 m 100 m

