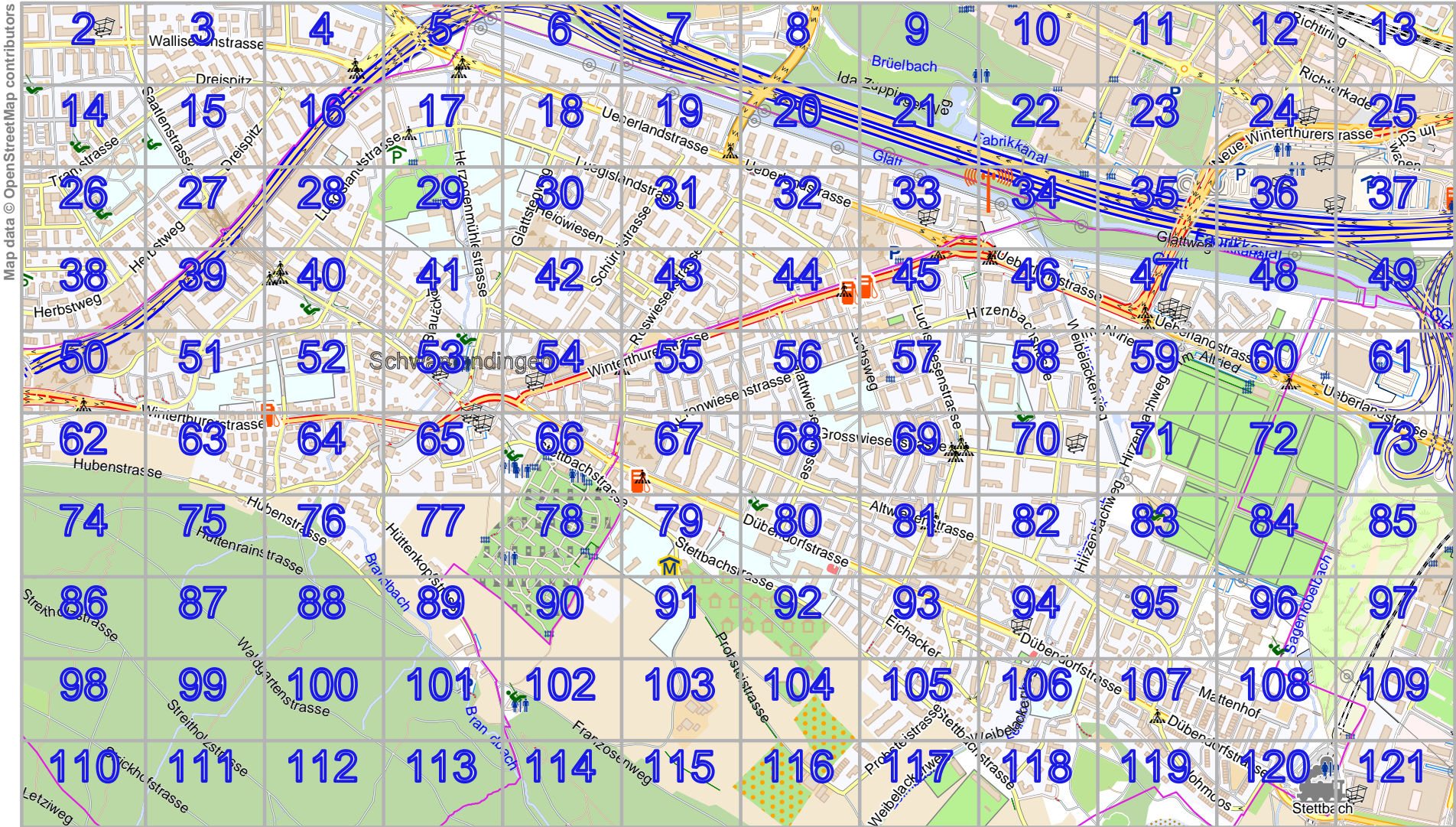
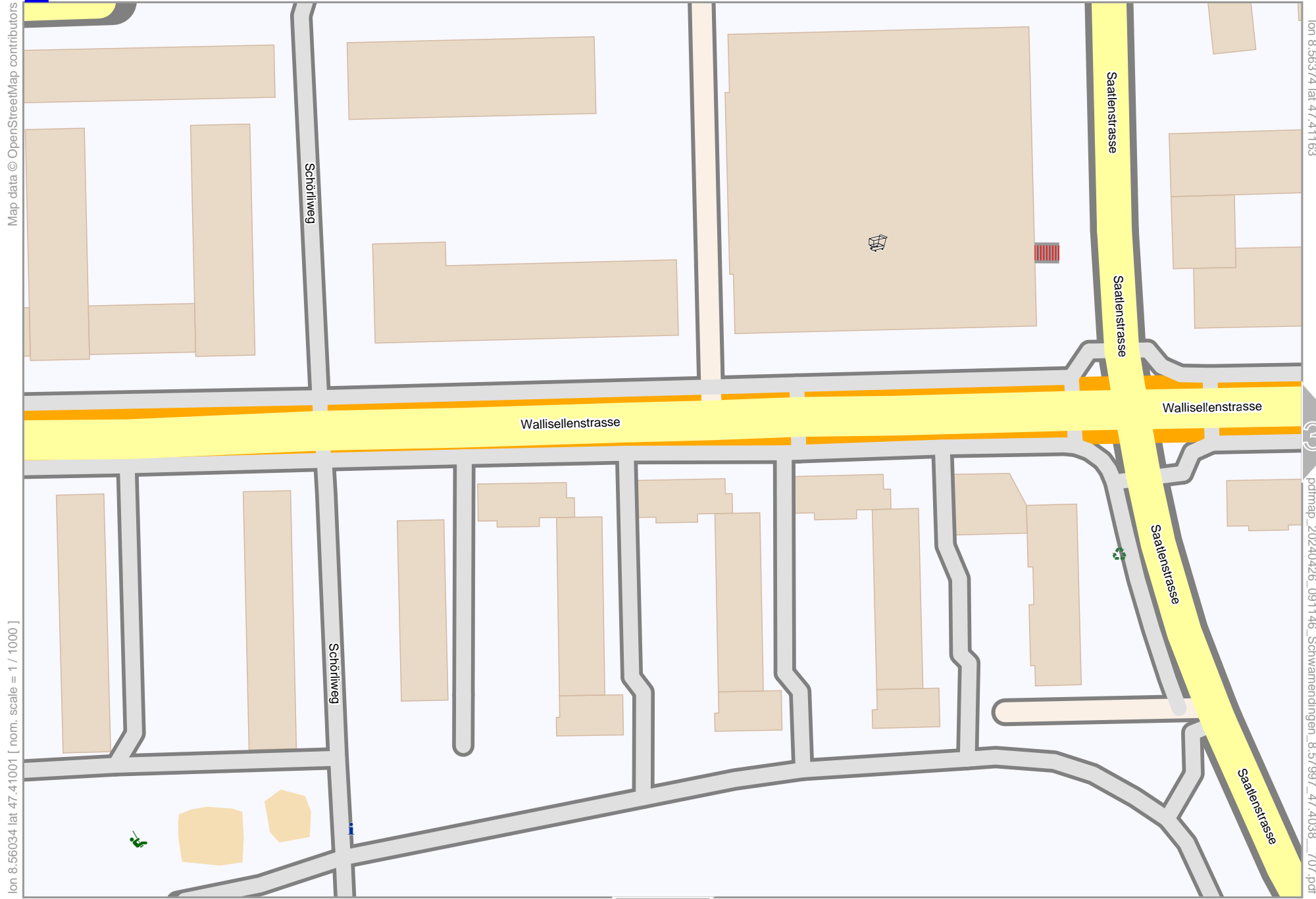


Schwamendingen

lon 8.59974 lat 47.41163





Map data © OpenStreetMap contributors

lon 8.56374 lat 47.41163

lon 8.56034 lat 47.41001 [nom. scale = 1 / 1000]

3

pdfmap_20240426_091146_Schwamendingen_8.57997_47.4038_707.pdf

0 10 m 100 m

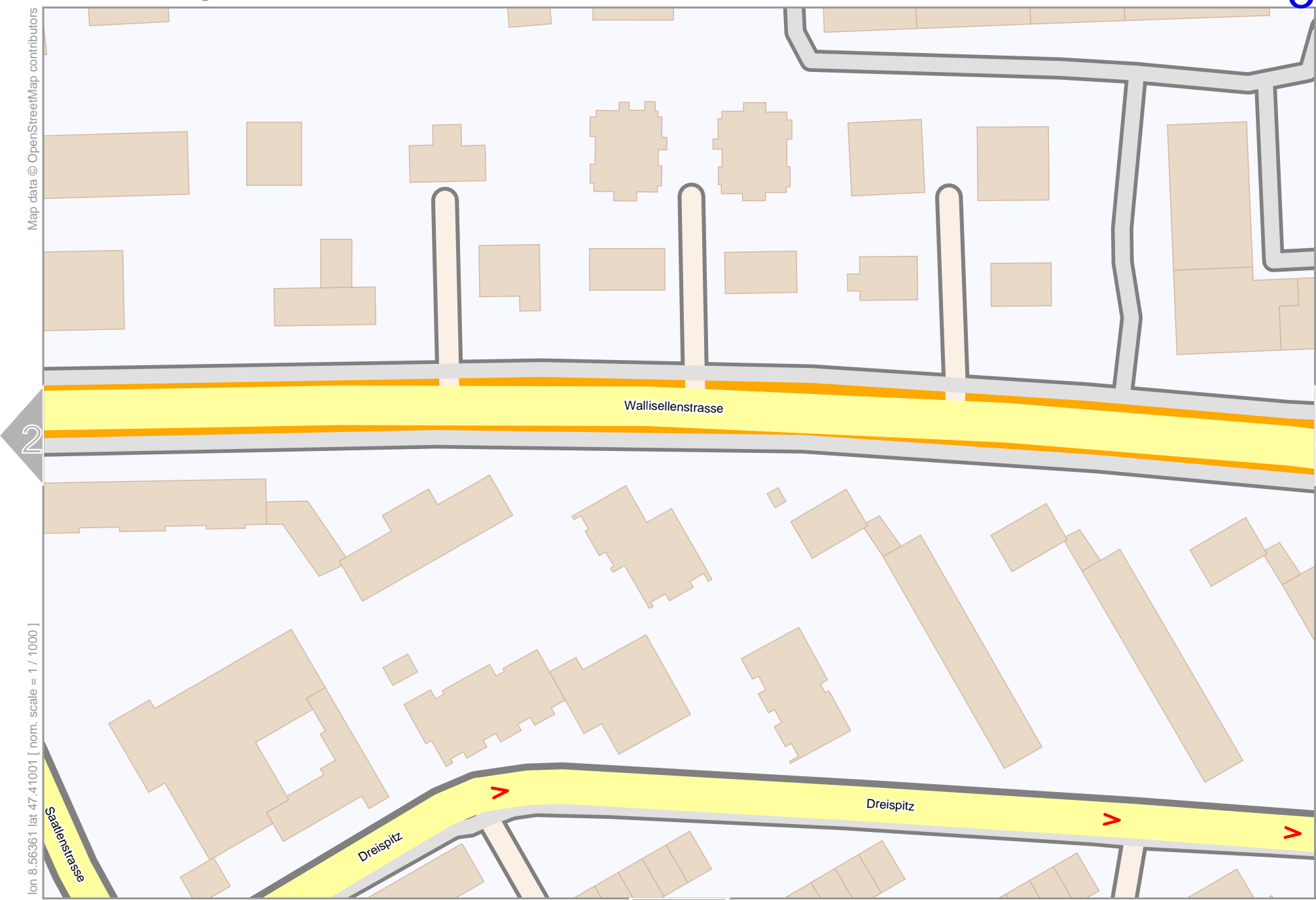
14

Schwamendingen

3

lon 8.56702 lat 47.41163

Map data © OpenStreetMap contributors



lon 8.56361 lat 47.41001 [nom. scale = 1 / 1000]

pdfmap_20240426_091146_Schwamendingen_8.57997_47.4038_707.pdf

0 10 m 100 m

15

Map data © OpenStreetMap contributors

lon 8.57029 lat 47.41163



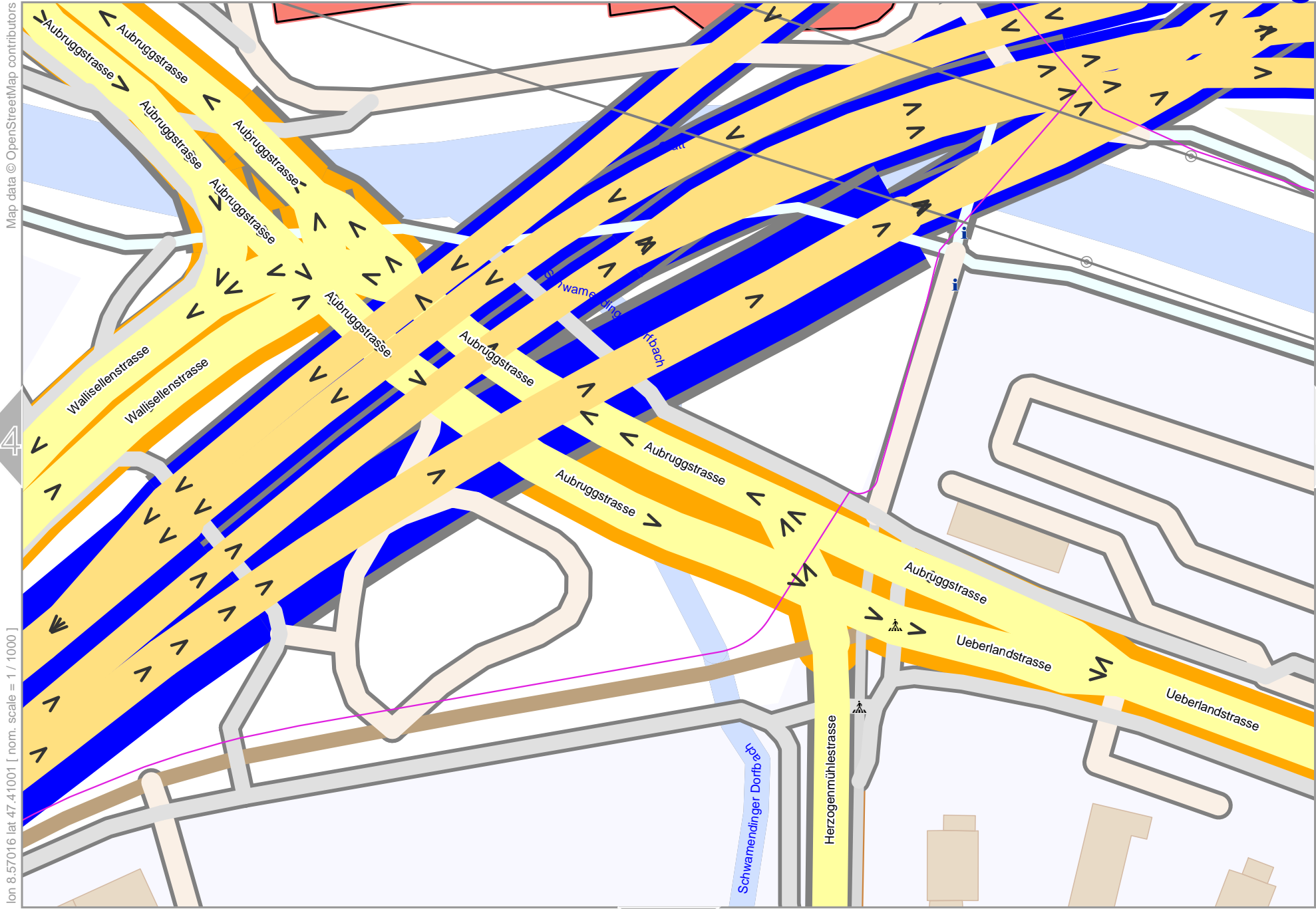
lon 8.56688 lat 47.41001 [norm. scale = 1 / 1000]

pdfmap_20240426_091146_Schwamendingen_8.57997_47.4038_707.pdf

0 10 m 100 m

16

Schwamendingen



Map data © OpenStreetMap contributors

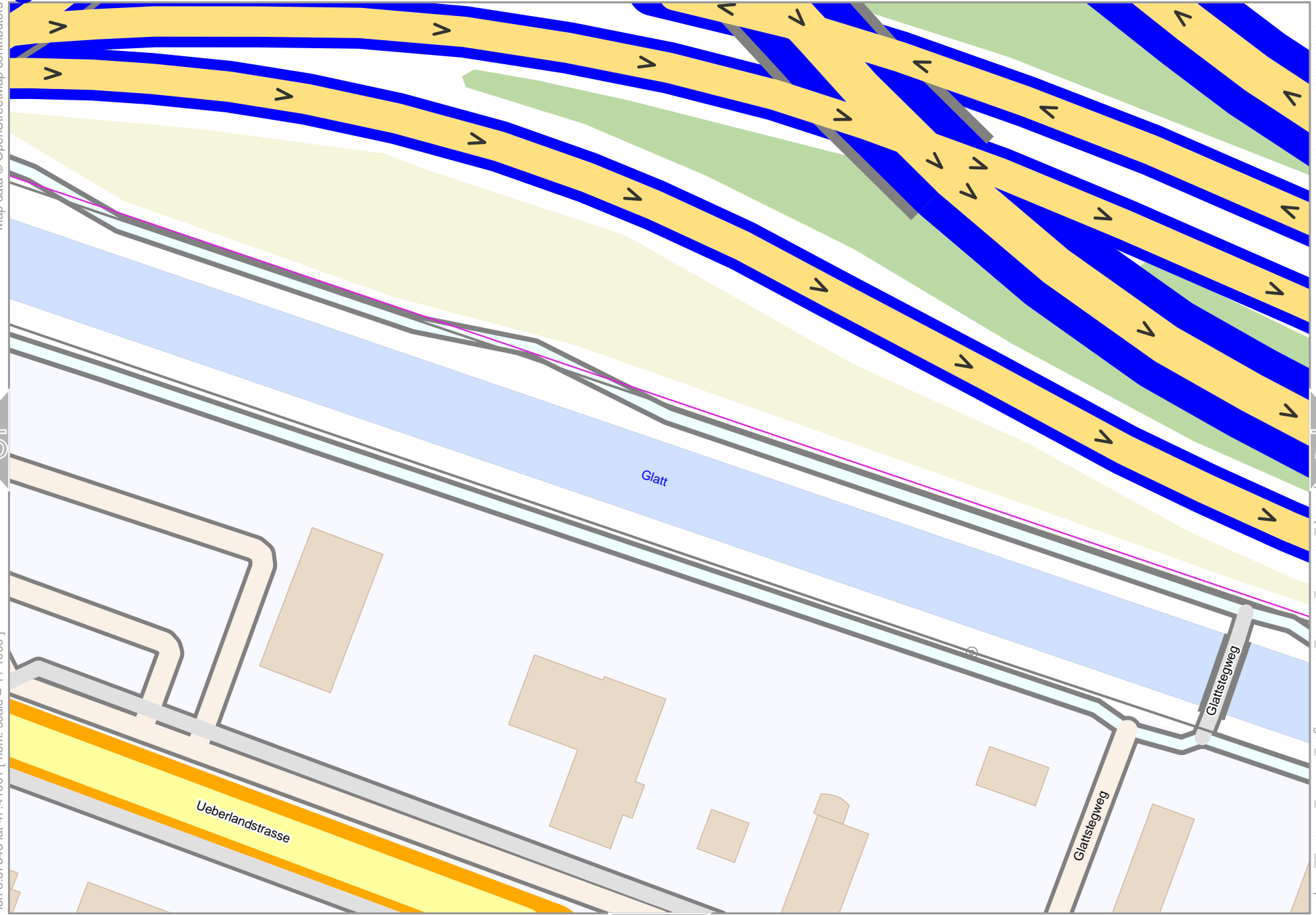
lon 8.57016 lat 47.41001 [nom. scale = 1 / 1000]

lon 8.57356 lat 47.41163

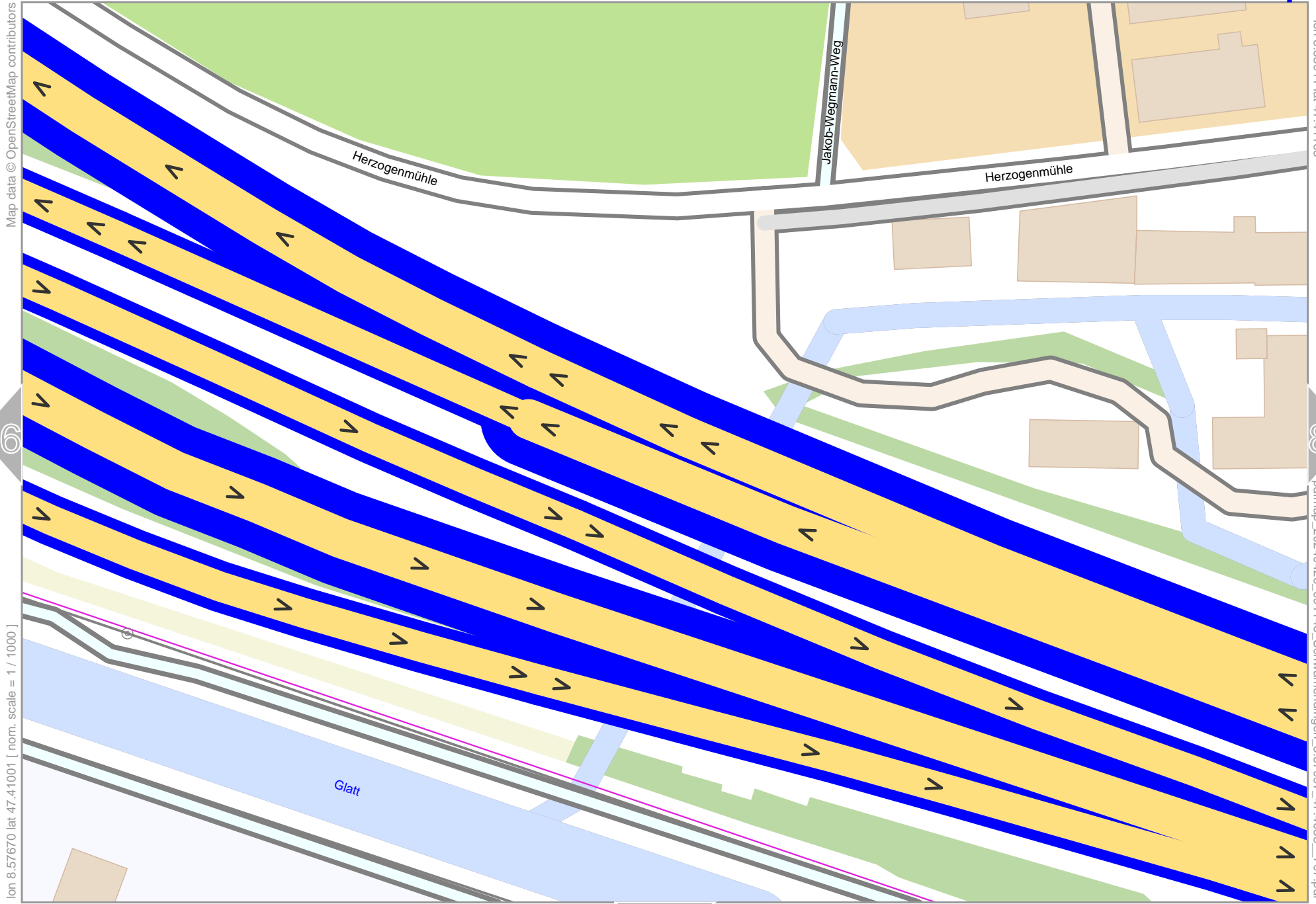
pdfmap_20240426_091146_Schwamendingen_8.57997_47.4038_707.pdf

4

17



Schwamendingen

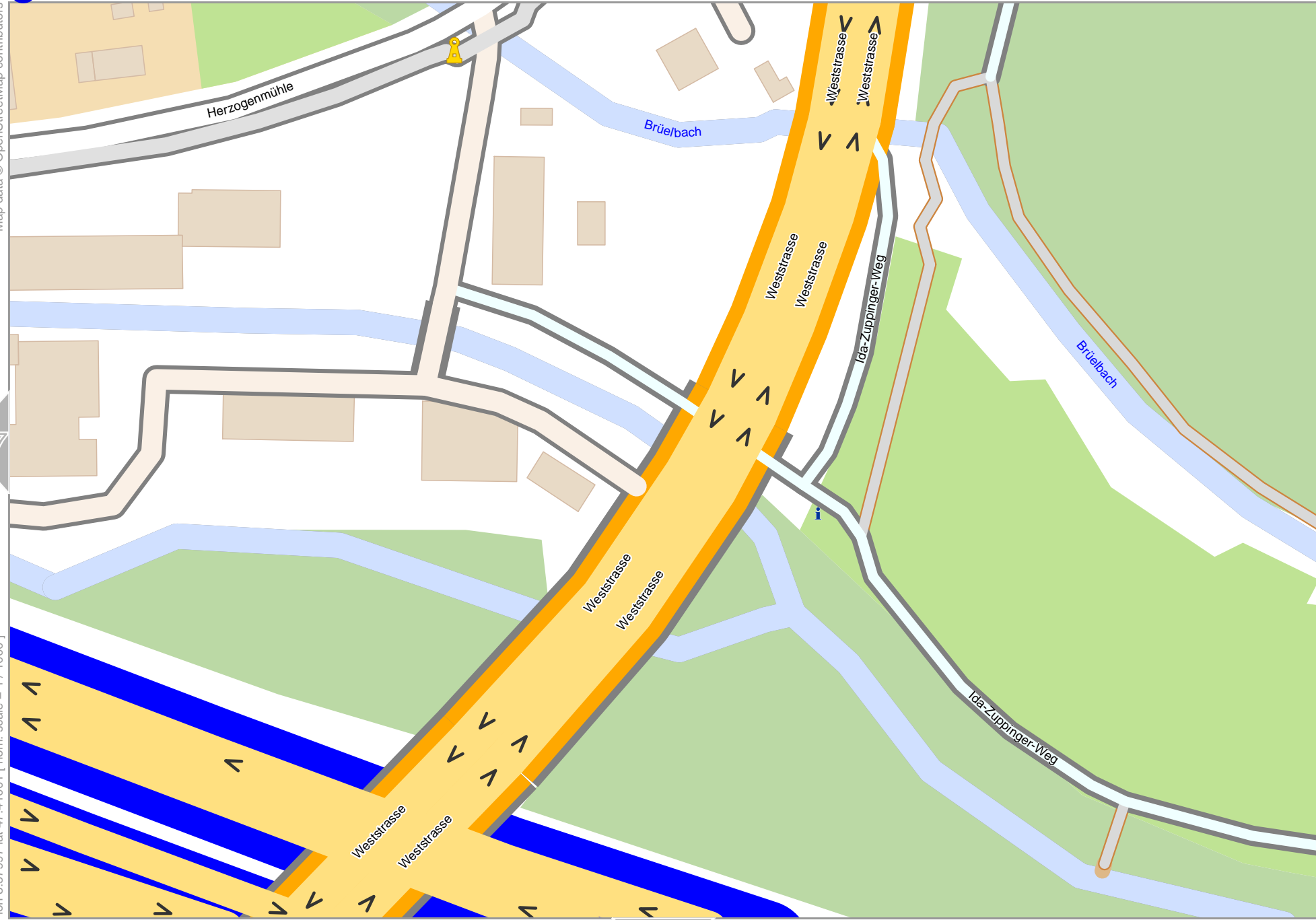


Map data © OpenStreetMap contributors

lon 8.57670 lat 47.41001 [nom. scale = 1 / 1000]

lon 8.58011 lat 47.41163

pdfmap_20240426_091146_Schwamendingen_8.57997_47.4038_707.pdf



Schwamendingen



lon 8.58665 lat 47.41163

pdfmap_20240426_091146_Schwamendingen_8.57997_47.4038_707.pdf

Map data © OpenStreetMap contributors

lon 8.58324 lat 47.41001 [nom. scale = 1 / 1000]

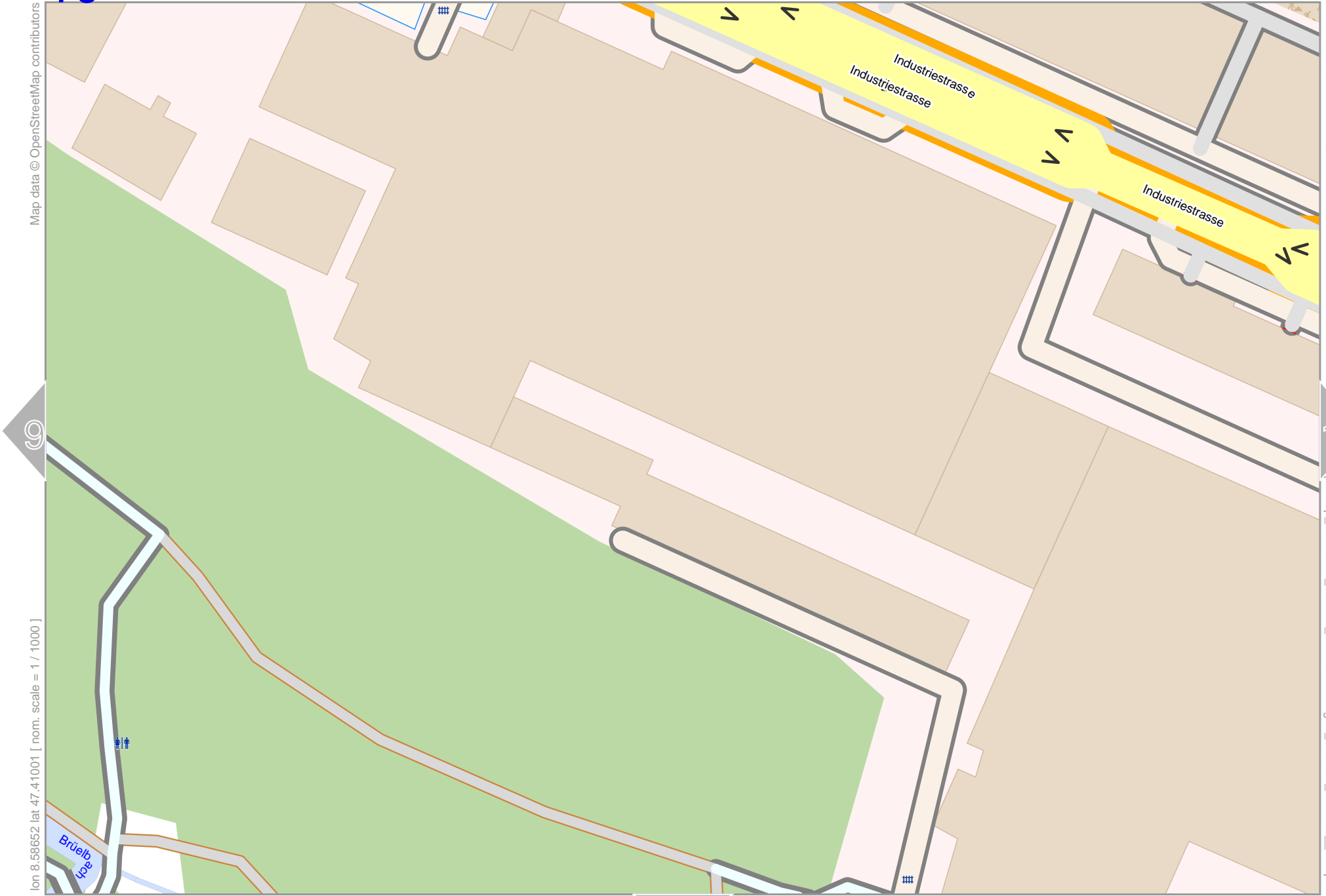
0 10 m 100 m

Map data © OpenStreetMap contributors

lon 8.58992 lat 47.41163

pdfmap_20240426_091146_Schwamendingen_8.57997_47.4038_707.pdf

lon 8.58652 lat 47.41001 [nom. scale = 1 / 1000]



0 10 m 100 m



Schwamendingen

Map data © OpenStreetMap contributors

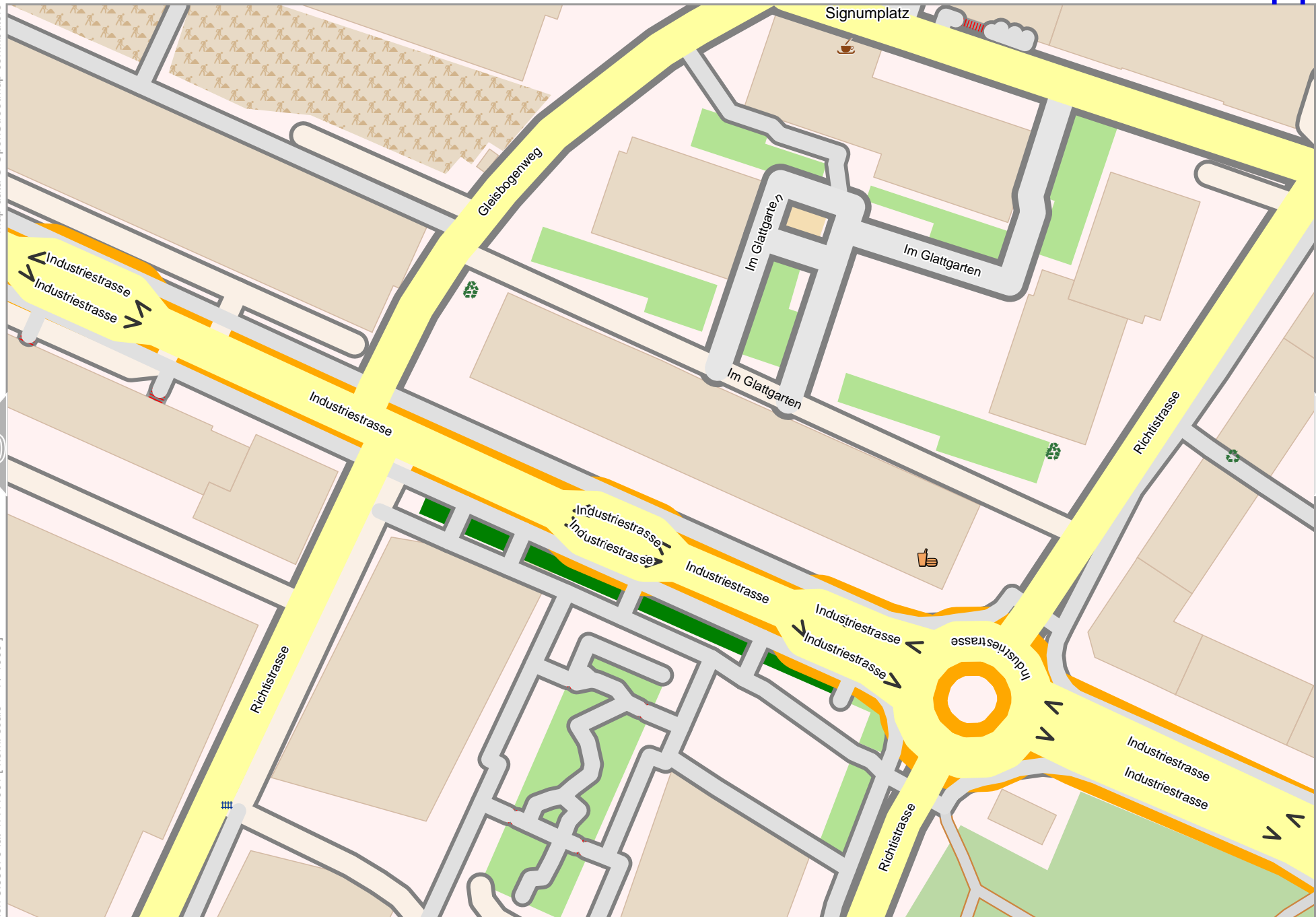
lon 8.59319 lat 47.41163

10

12

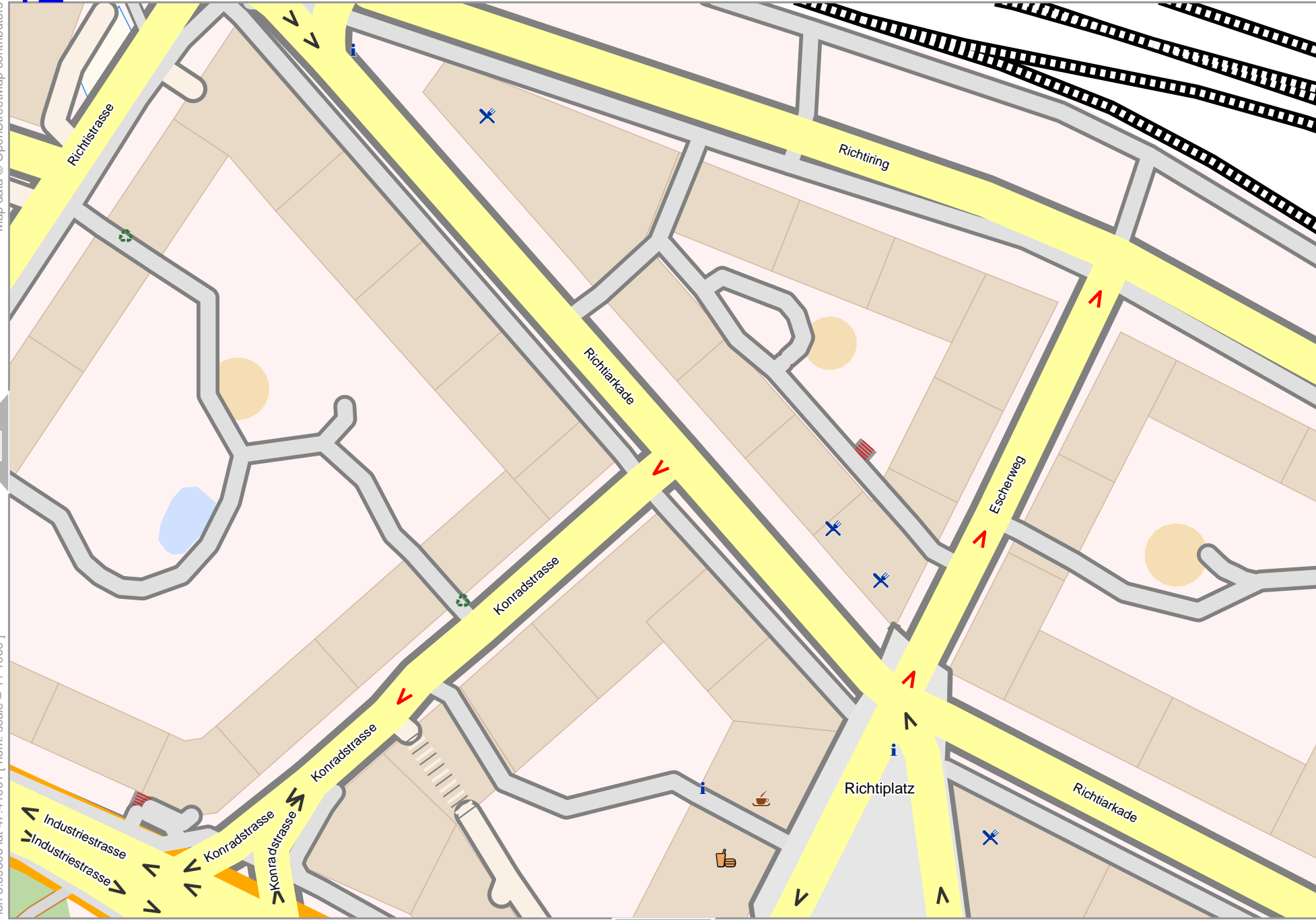
lon 8.58979 lat 47.41001 [nom. scale = 1 / 1000]

pdfmap_20240426_091146_Schwamendingen_8.57997_47.4038_707.pdf

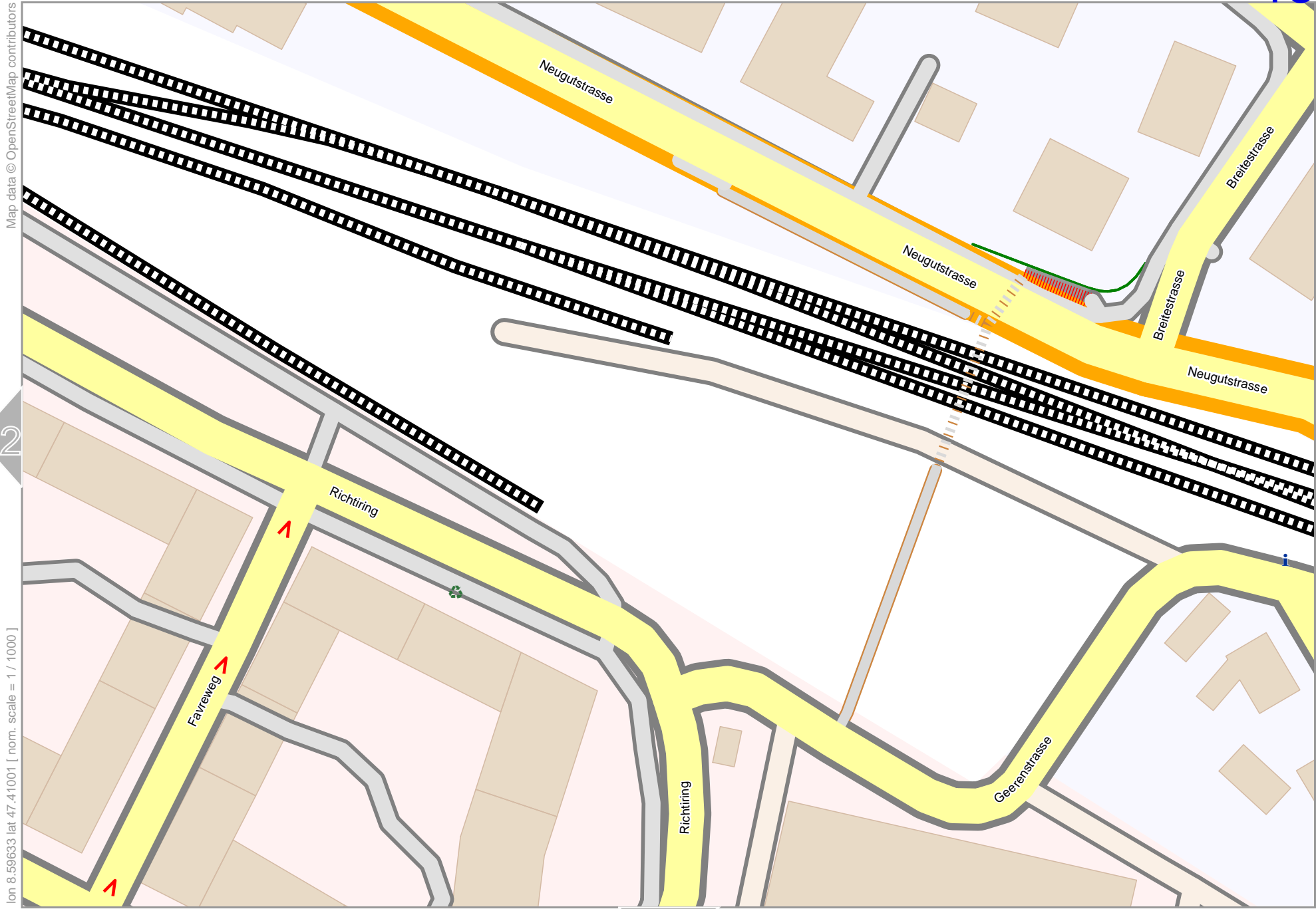


0 10 m 100 m

23



Schwamendingen



Map data © OpenStreetMap contributors

lon 8.59633 lat 47.41001 | nom. scale = 1 / 1000 |

lon 8.59974 lat 47.41163

pdfmap_20240426_091146_Schwamendingen_8.57997_47.4038_707.pdf

12

25

Map data © OpenStreetMap contributors

lon 8.56374 lat 47.41010

lon 8.56034 lat 47.40848 [nom. scale = 1 / 1000]

pdfmap_20240426_091146_Schwamendingen_8.57997_47.4038_707.pdf



0 10 m 100 m

Schwamendingen

3



Map data © OpenStreetMap contributors

lon 8.56702 lat 47.41010

14

16

lon 8.56361 lat 47.40848 [nom. scale = 1 / 1000]

pdfmap_20240426_091146_Schwamendingen_8.57997_47.4038_707.pdf



27

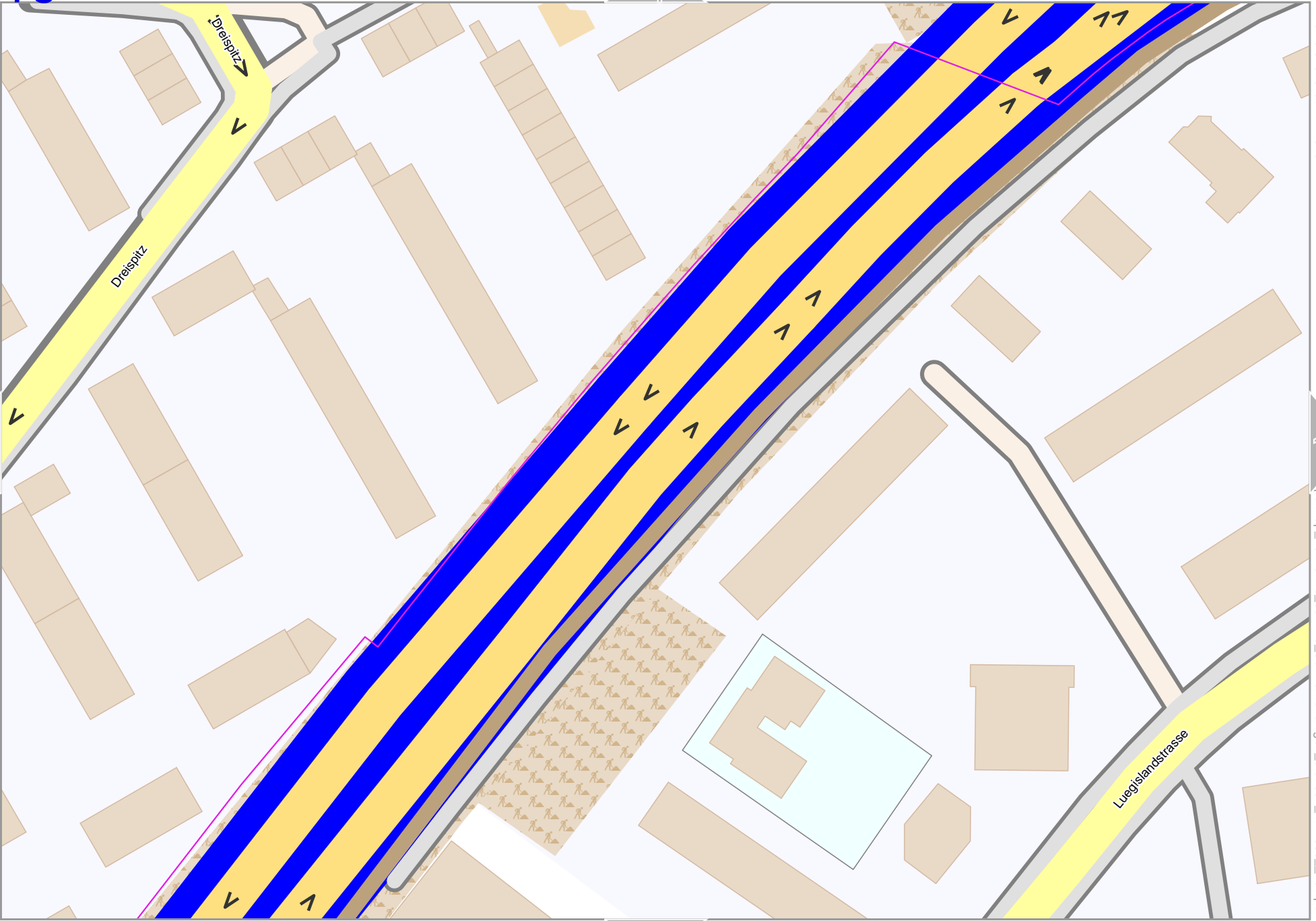
Map data © OpenStreetMap contributors

lon 8.57029 lat 47.41010

lon 8.56688 lat 47.40848 [nom. scale = 1 / 1000]

pdfmap_20240426_091146_Schwamendingen_8.57997_47.4038_707.pdf

0 10 m 100 m



Schwamendingen

5

17

lon 8.57356 lat 47.41010



Map data © OpenStreetMap contributors

lon 8.57016 lat 47.40848 [nom. scale = 1 / 1000]

18

pdfmap_20240426_091146_Schwamendingen_8.57997_47.4038_707.pdf

16

29

Map data © OpenStreetMap contributors

lon 8.57683 lat 47.41010

lon 8.57343 lat 47.40848 [nom. scale = 1 / 1000]

pdfmap_20240426_091146_Schwamendingen_8.57997_47.4038_707.pdf



0 10 m 100 m

Schwamendingen

19

lon 8.58011 lat 47.41010

Map data © OpenStreetMap contributors

18

20

pdfmap_20240426_091146_Schwamendingen_8.57997_47.4038_707.pdf

lon 8.57670 lat 47.40848 [nom. scale = 1 / 1000]



0 10 m 100 m

31

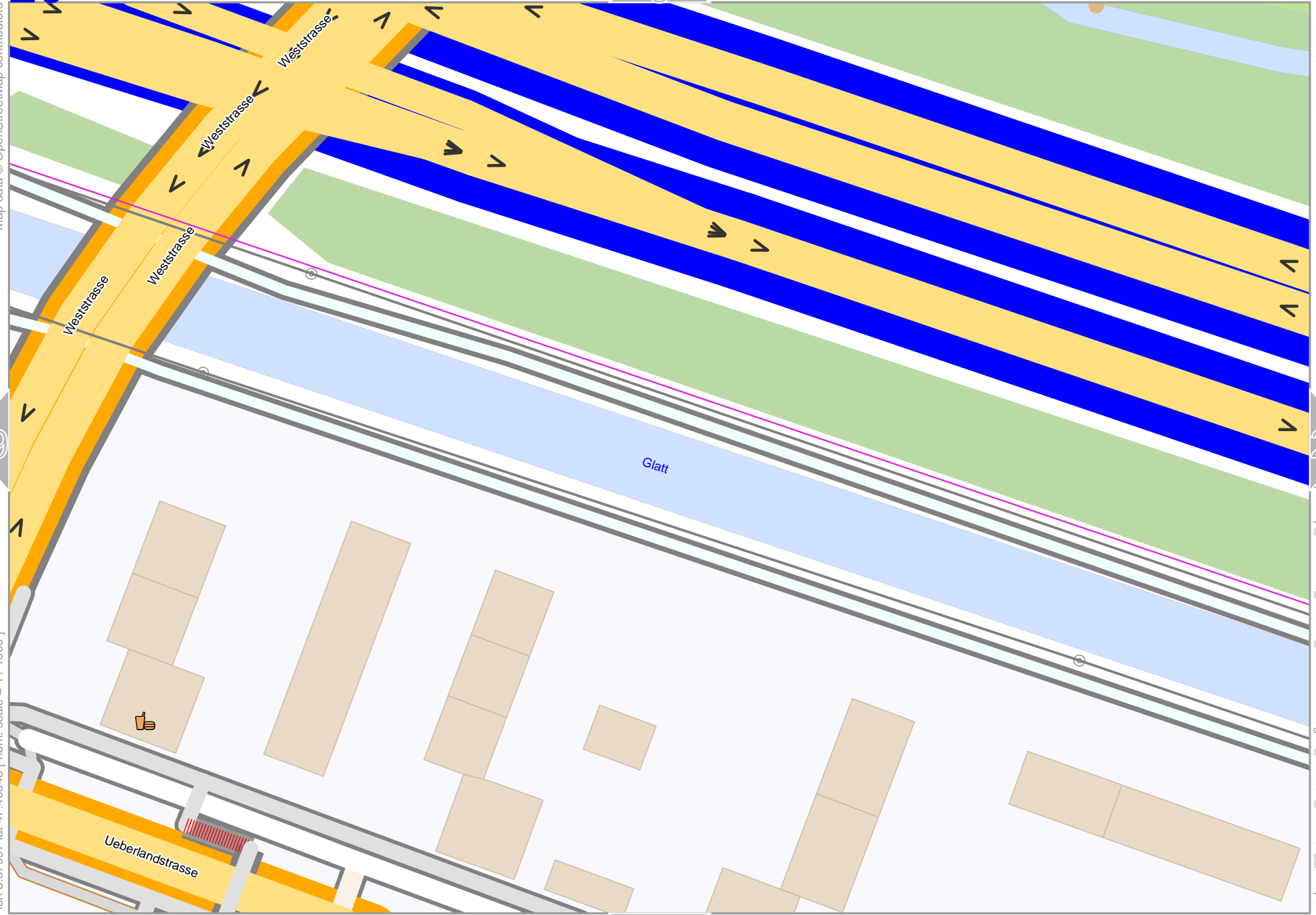
Map data © OpenStreetMap contributors

lon 8.58338 lat 47.41010

lon 8.57997 lat 47.40848 [nom. scale = 1 / 1000]

pdfmap_20240426_091146_Schwamendingen_8.57997_47.4038_707.pdf

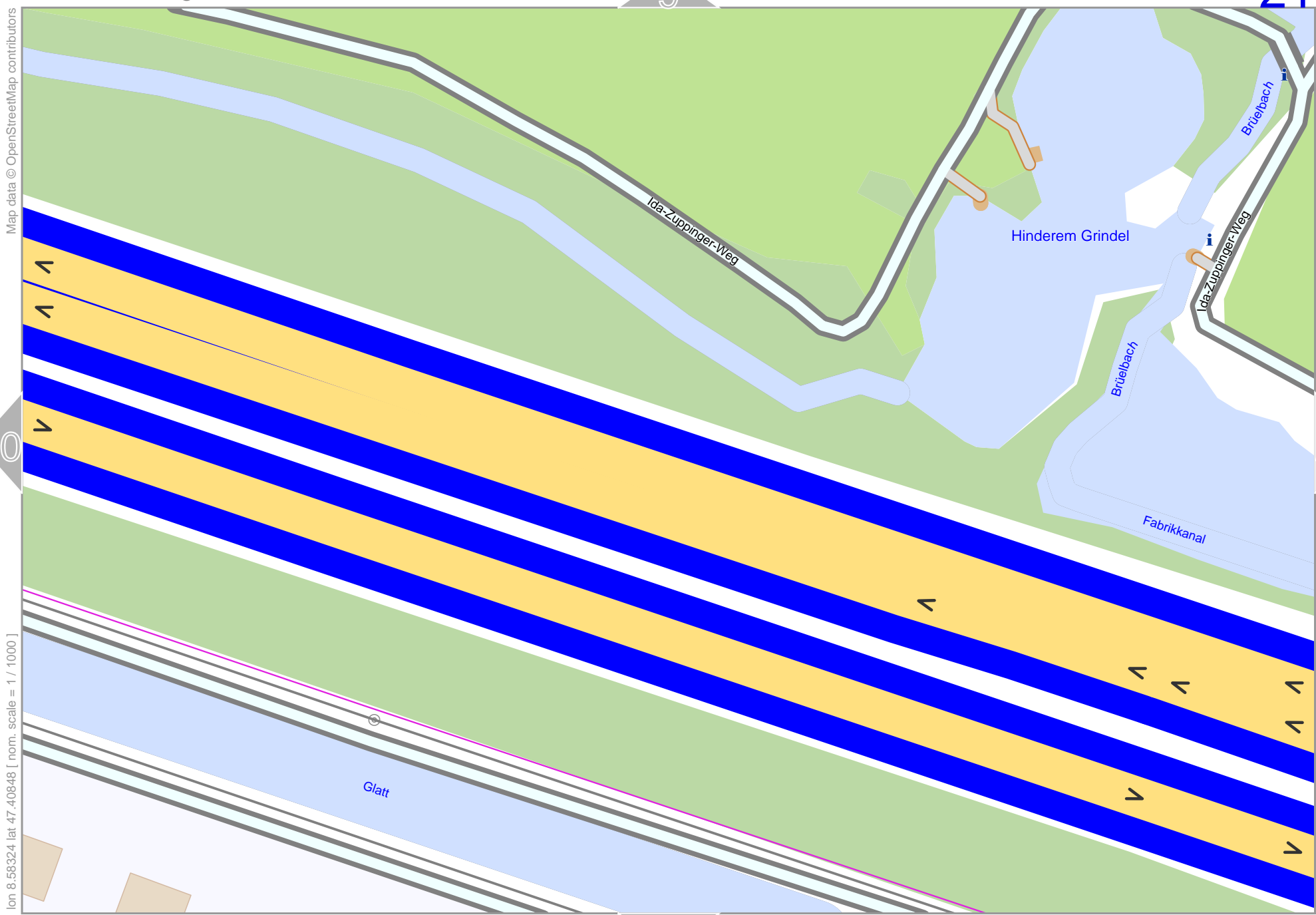
0 10 m 100 m



Schwamendingen

9

21



Map data © OpenStreetMap contributors

lon 8.58665 lat 47.41010

20

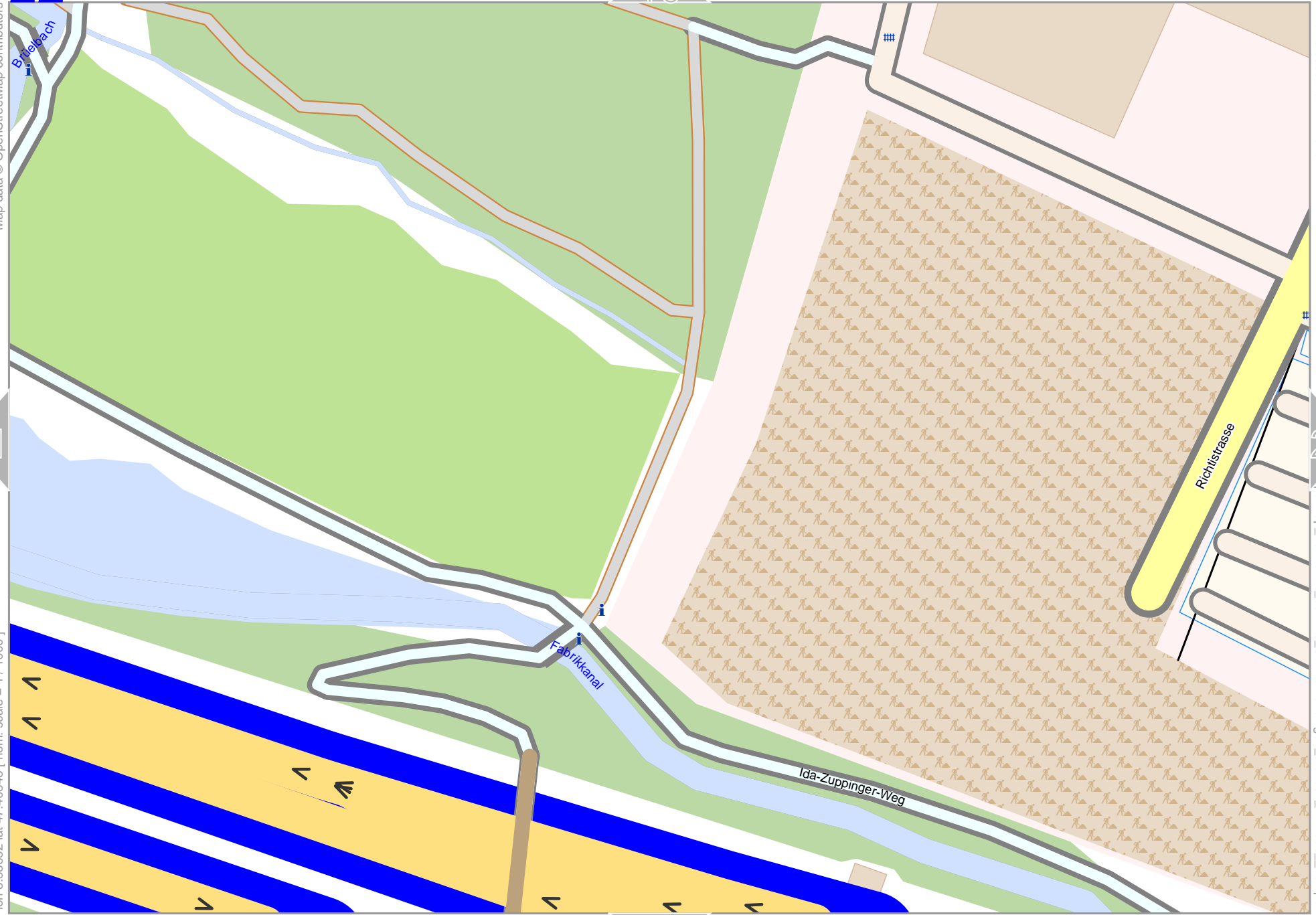
22

pdfmap_20240426_091146_Schwamendingen_8.57997_47.4038_707.pdf

lon 8.58324 lat 47.40848 [nom. scale = 1 / 1000]

0 10 m 100 m

33



Schwamendingen



Map data © OpenStreetMap contributors

lon 8.58979 lat 47.40848 | nom. scale = 1 / 1000

lon 8.59319 lat 47.41010

pdfmap_20240426_091146_Schwamendingen_8.57997_47.4038_707.pdf

22

24

35

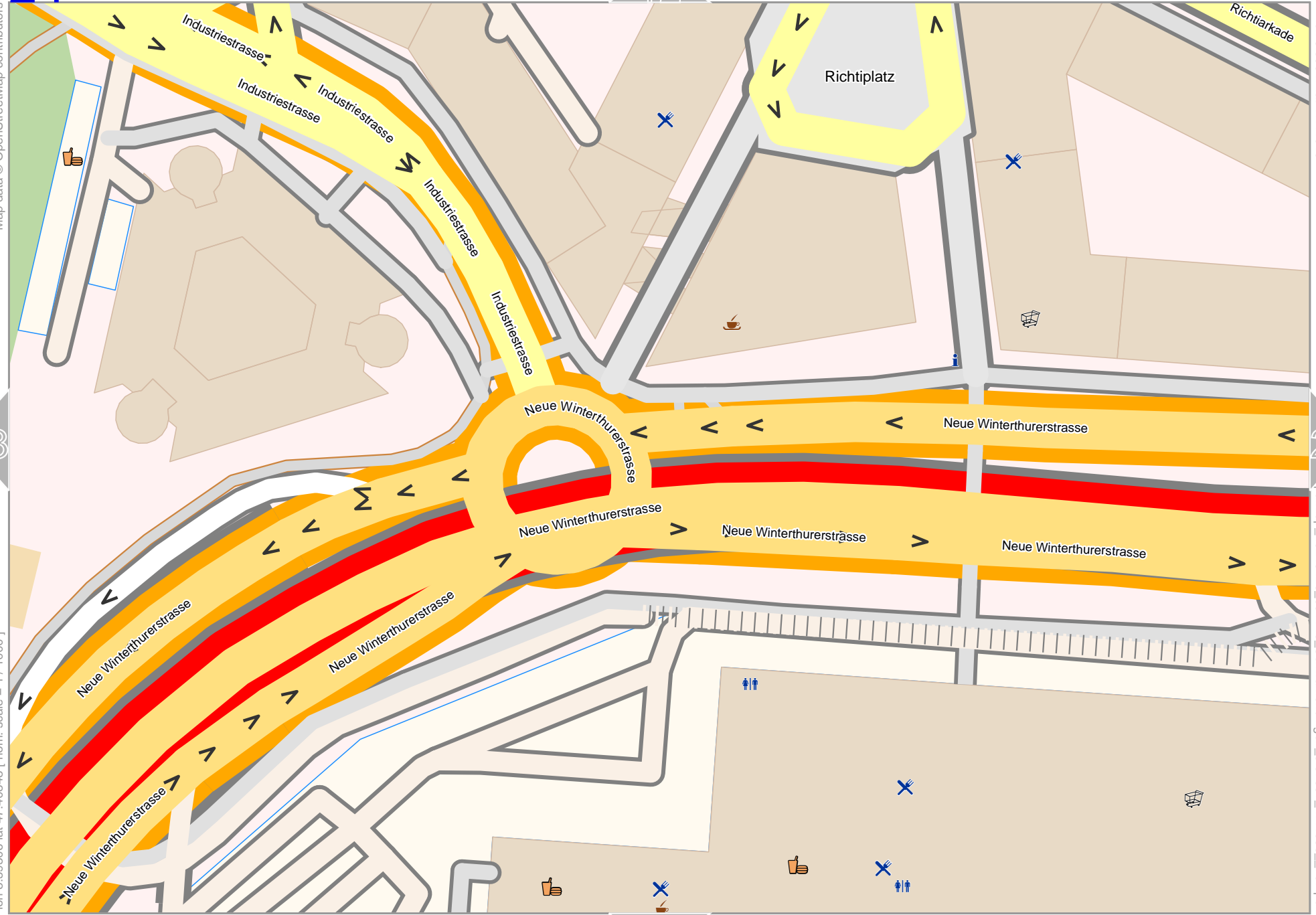
Map data © OpenStreetMap contributors

lon 8.59647 lat 47.41010

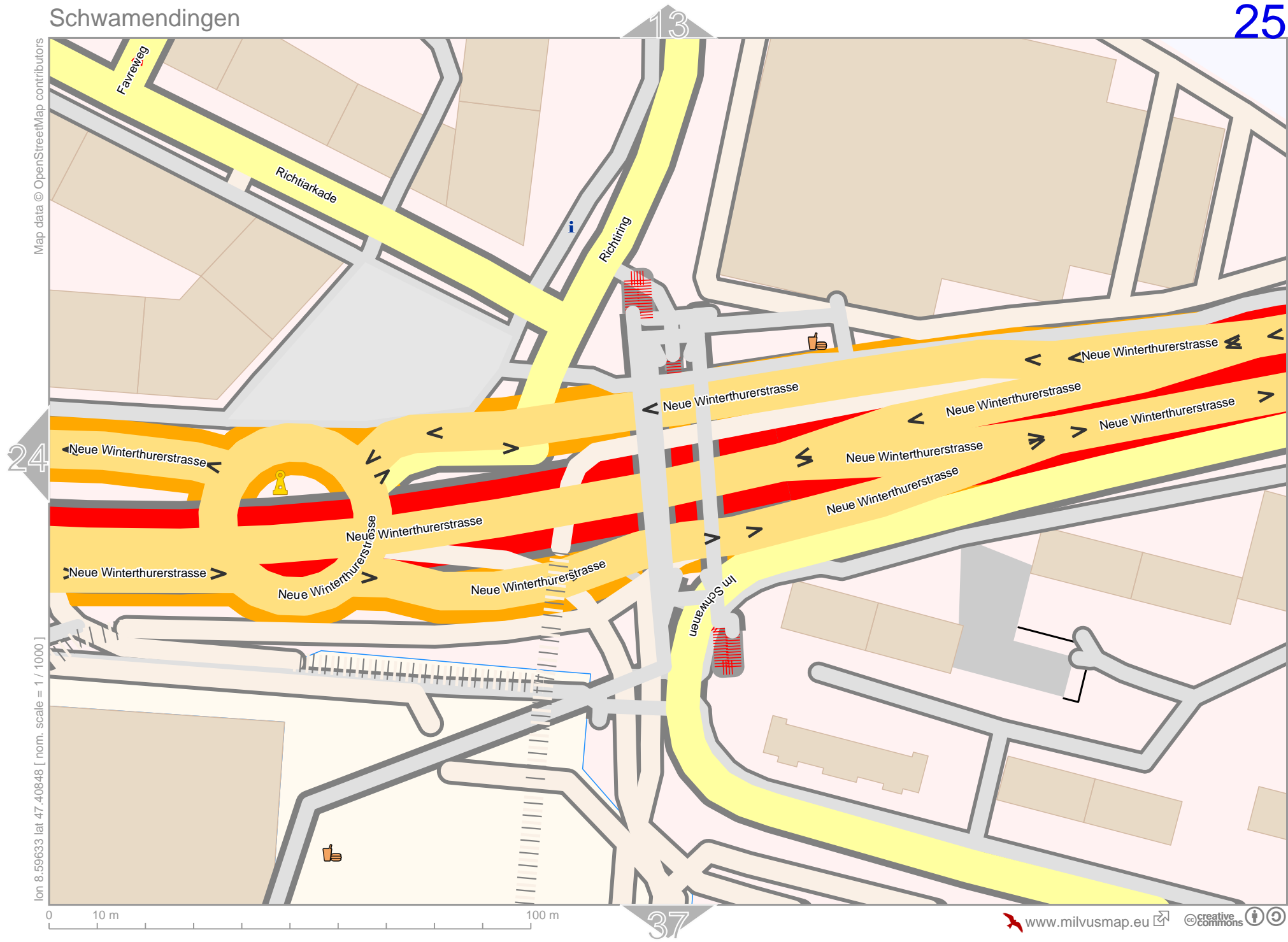
lon 8.59306 lat 47.40848 [nom. scale = 1 / 1000]

pdfmap_20240426_091146_Schwamendingen_8.57997_47.4038_707.pdf

0 10 m 100 m



Schwamendingen

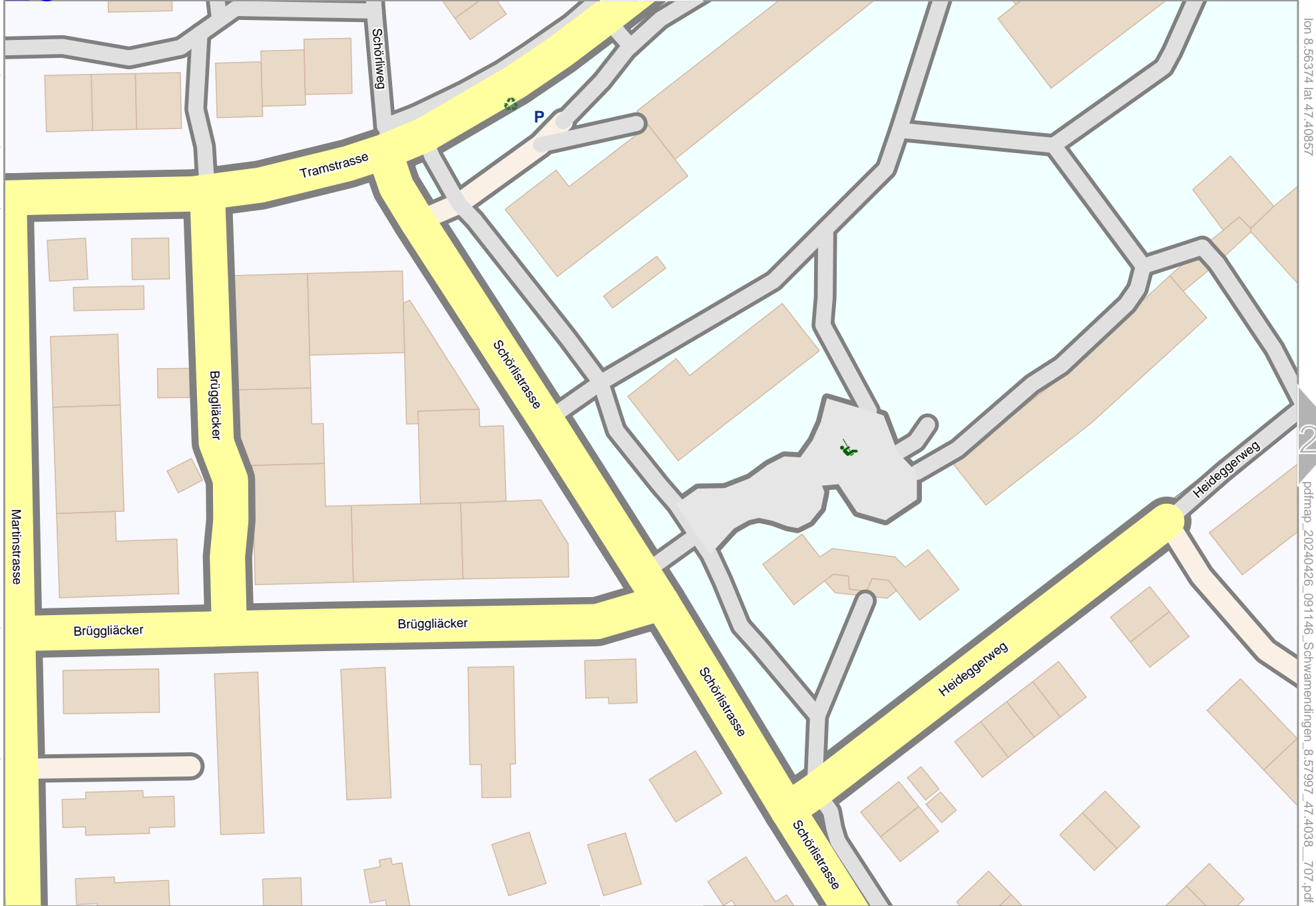


Map data © OpenStreetMap contributors

lon 8.59633 lat 47.40848 [nom. scale = 1 / 1000]

lon 8.59974 lat 47.41010

pdfmap_20240426_091146_Schwamendingen_8.57997_47.4038_707.pdf

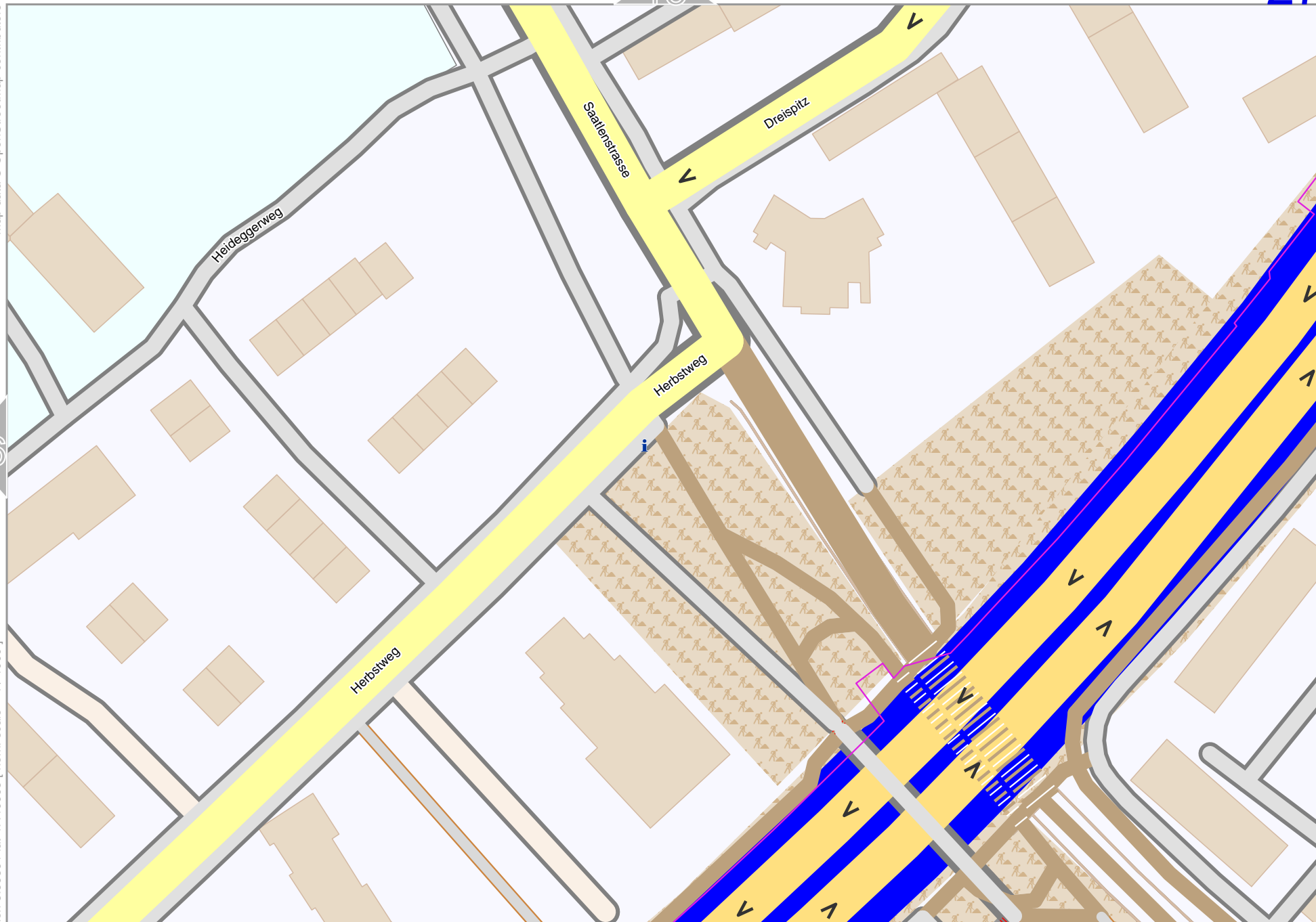


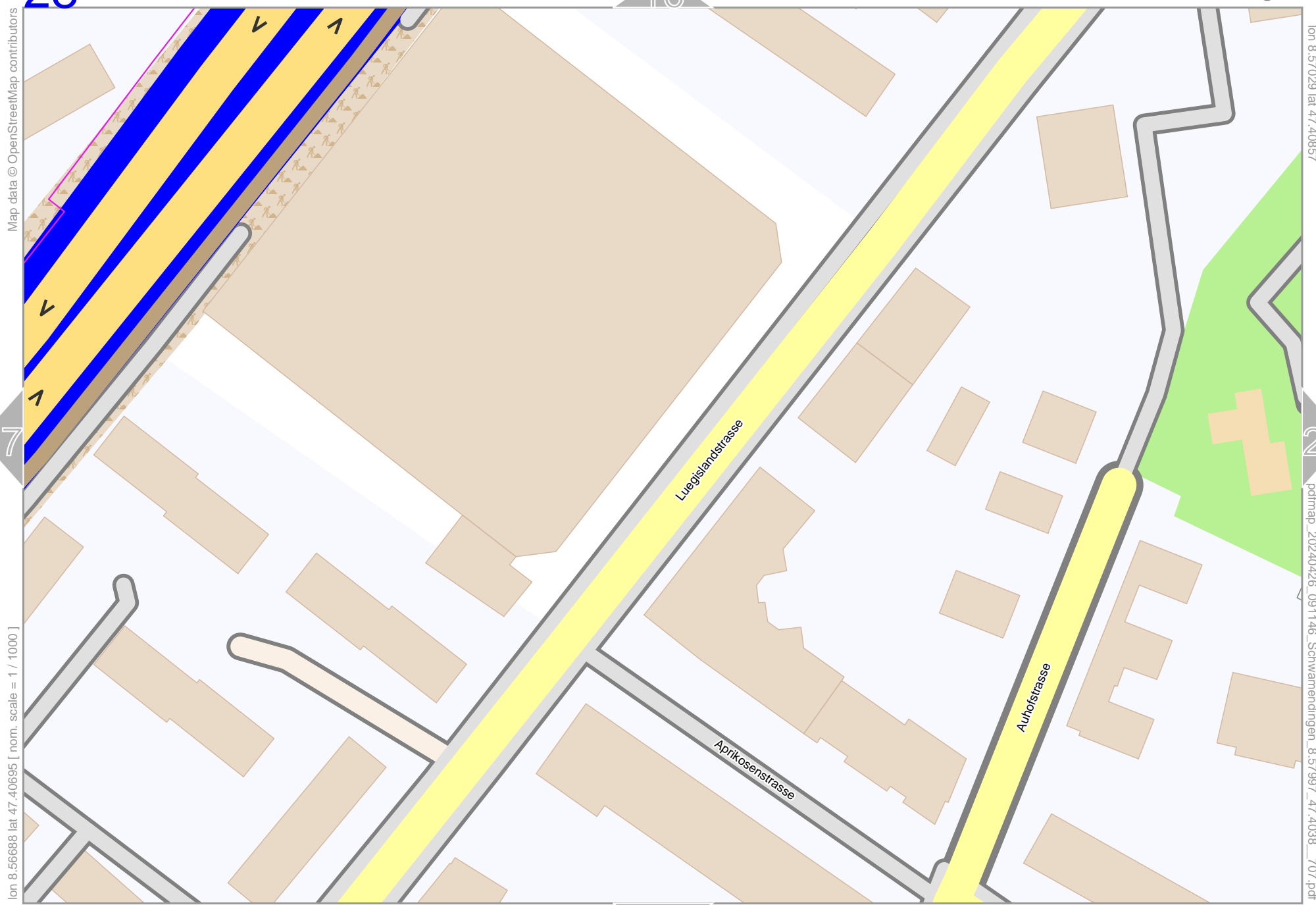
Map data © OpenStreetMap contributors

lon 8.56361 lat 47.40695 [nom. scale = 1 / 1000]

lon 8.56702 lat 47.40857

pdfmap_20240426_091146_Schwamendingen_8.57997_47.4038_707.pdf





Map data © OpenStreetMap contributors

lon 8.57029 lat 47.40857

lon 8.56688 lat 47.40695 [nom. scale = 1 / 1000]

pdfmap_20240426_091146_Schwamendingen_8.57997_47.4038_707.pdf

0 10 m 100 m

Schwamendingen

17

30

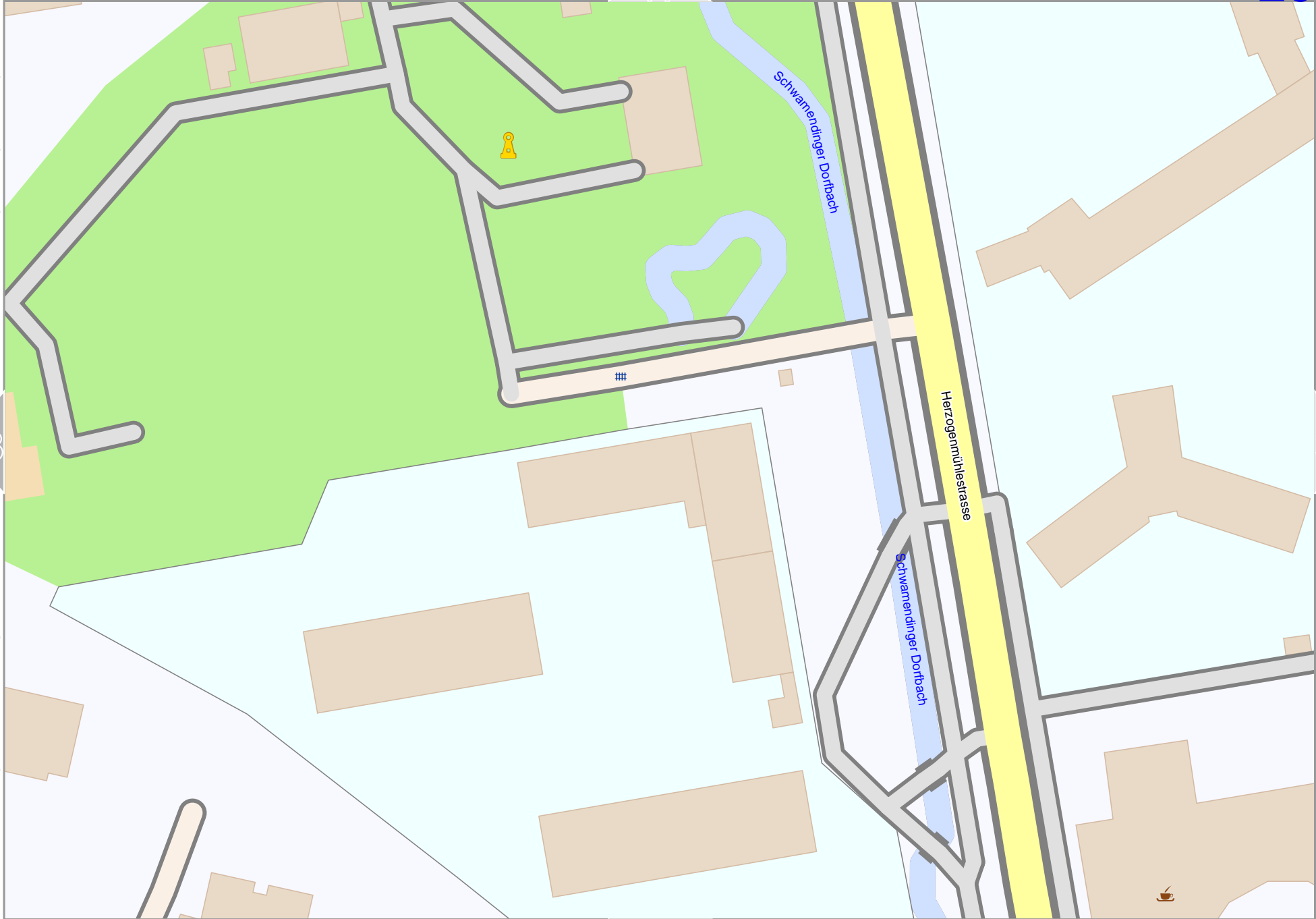
41

Map data © OpenStreetMap contributors

lon 8.57356 lat 47.40857

lon 8.57016 lat 47.40695 [nom. scale = 1 / 1000]

pdfmap_20240426_091146_Schwamendingen_8.57997_47.4038_707.pdf



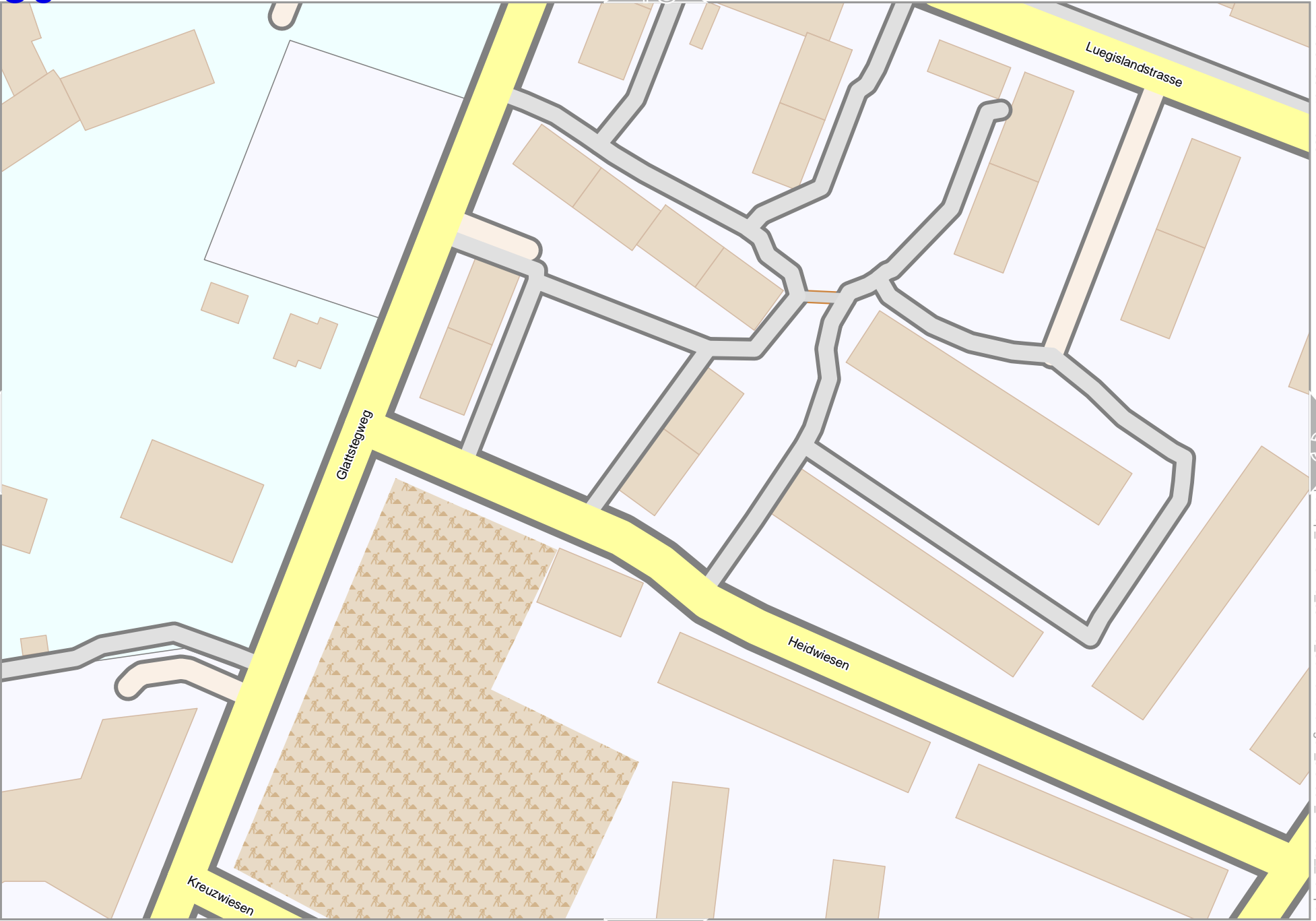
Map data © OpenStreetMap contributors

lon 8.57683 lat 47.40857

lon 8.57343 lat 47.40695 [nom. scale = 1 / 1000]

pdfmap_20240426_091146_Schwamendingen_8.57997_47.4038_707.pdf

0 10 m 100 m



Schwamendingen

31

19

32

30

43

Map data © OpenStreetMap contributors

lon 8.57670 lat 47.40695 [nom. scale = 1 / 1000]

lon 8.58011 lat 47.40857 pdfmap_20240426_091146_Schwamendingen_8.57997_47.4038_707.pdf



32

20

Map data © OpenStreetMap contributors

lon 8.58338 lat 47.40857

Ueberlandstrasse

Roswiesenstrasse

Luegislandstrasse

33

pdfmap_20240426_091146_Schwamendingen_8.57997_47.4038_707.pdf

lon 8.57997 lat 47.40695 [nom. scale = 1 / 1000]

44

0 10 m 100 m



Schwamendingen

21

lon 8.58665 lat 47.40857

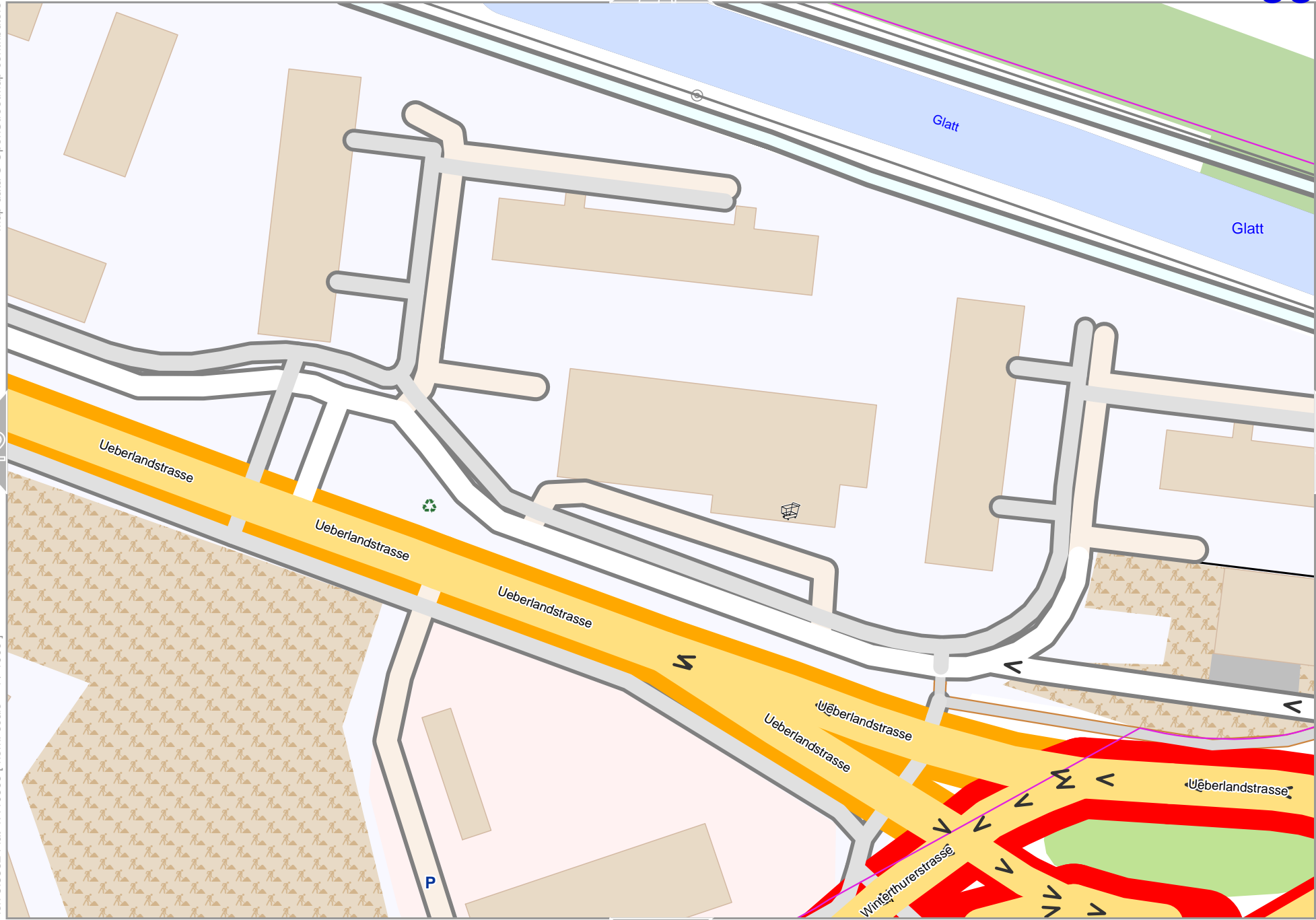
Map data © OpenStreetMap contributors

32

34

lon 8.58324 lat 47.40695 [nom. scale = 1 / 1000]

pdfmap_20240426_091146_Schwamendingen_8.57997_47.4038_707.pdf



0 10 m 100 m

45

Schwamendingen

34

22

Map data © OpenStreetMap contributors

lon 8.58992 lat 47.40857

Fabrikkanal

Ida-Zuppinger-Weg

33

35

pdfmap_20240426_091146_Schwamendingen_8.57997_47.4038_707.pdf

Glatt
Glatt

Glattweg

Fabrikkanal

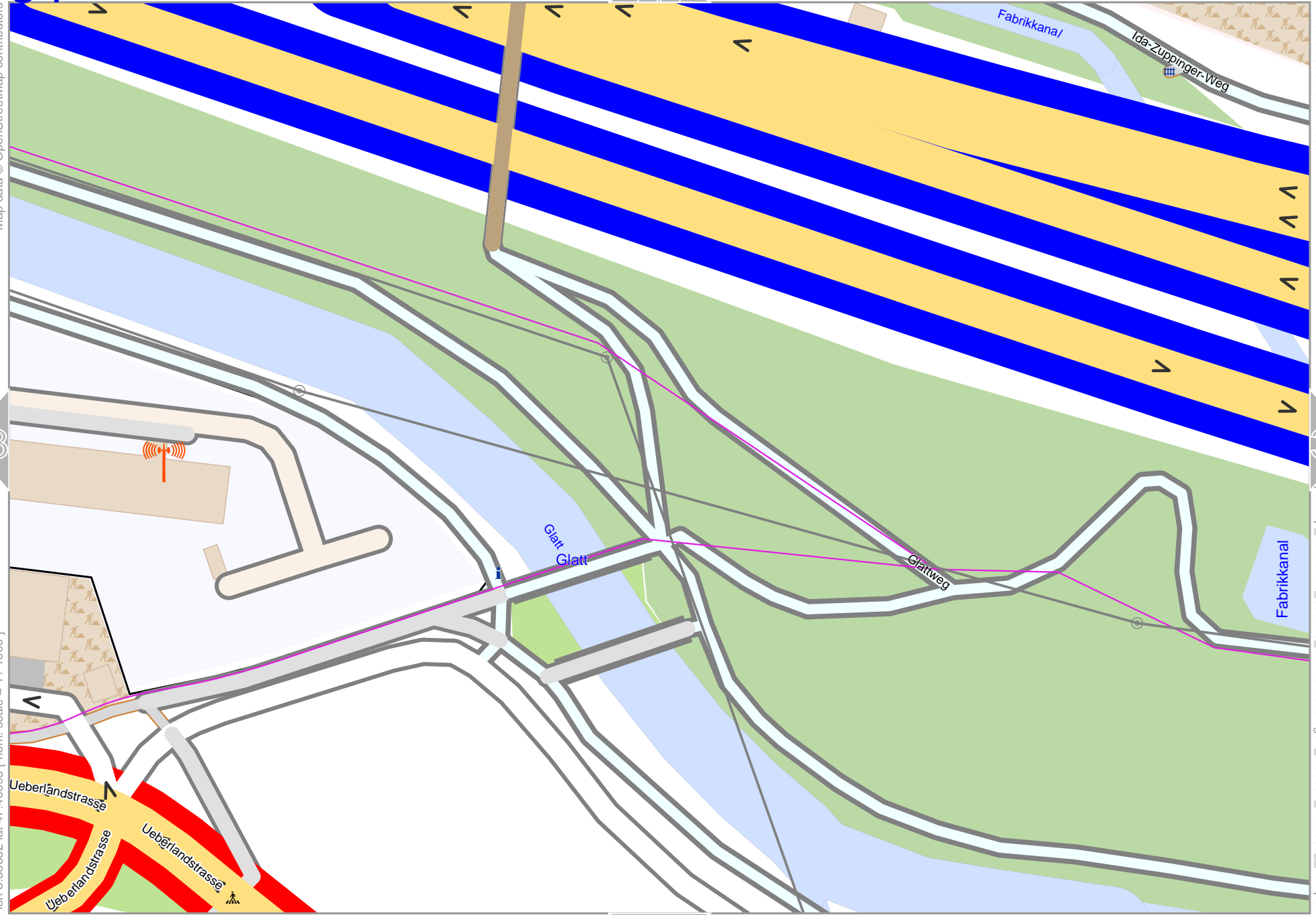
lon 8.58652 lat 47.40695 [norm. scale = 1 / 1000]

Ueberlandstrasse

Ueberlandstrasse
Ueberlandstrasse

0 10 m 100 m

46



Schwamendingen

23

35

Map data © OpenStreetMap contributors

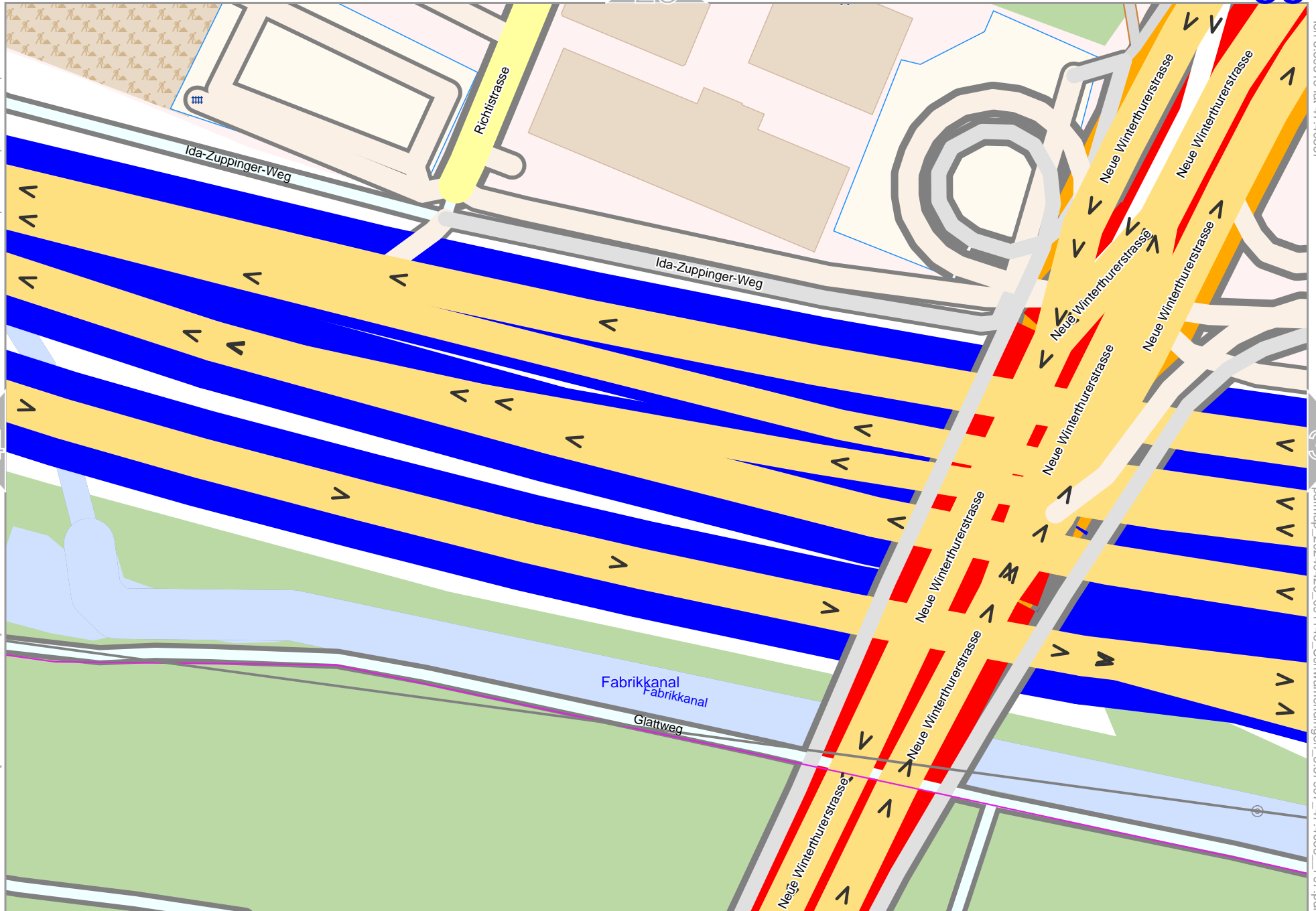
lon 8.59319 lat 47.40857

34

36

lon 8.58979 lat 47.40695 [nom. scale = 1 / 1000]

pdfmap_20240426_091146_Schwamendingen_8.57997_47.4038_707.pdf



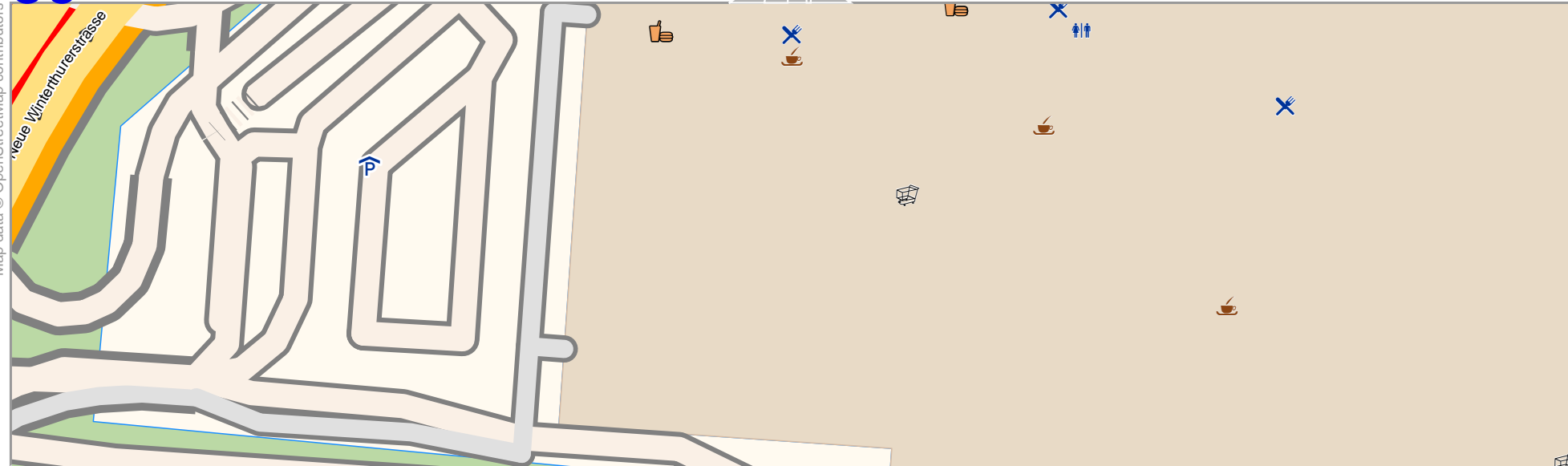
47

36

24

Map data © OpenStreetMap contributors

lon 8.59647 lat 47.40857

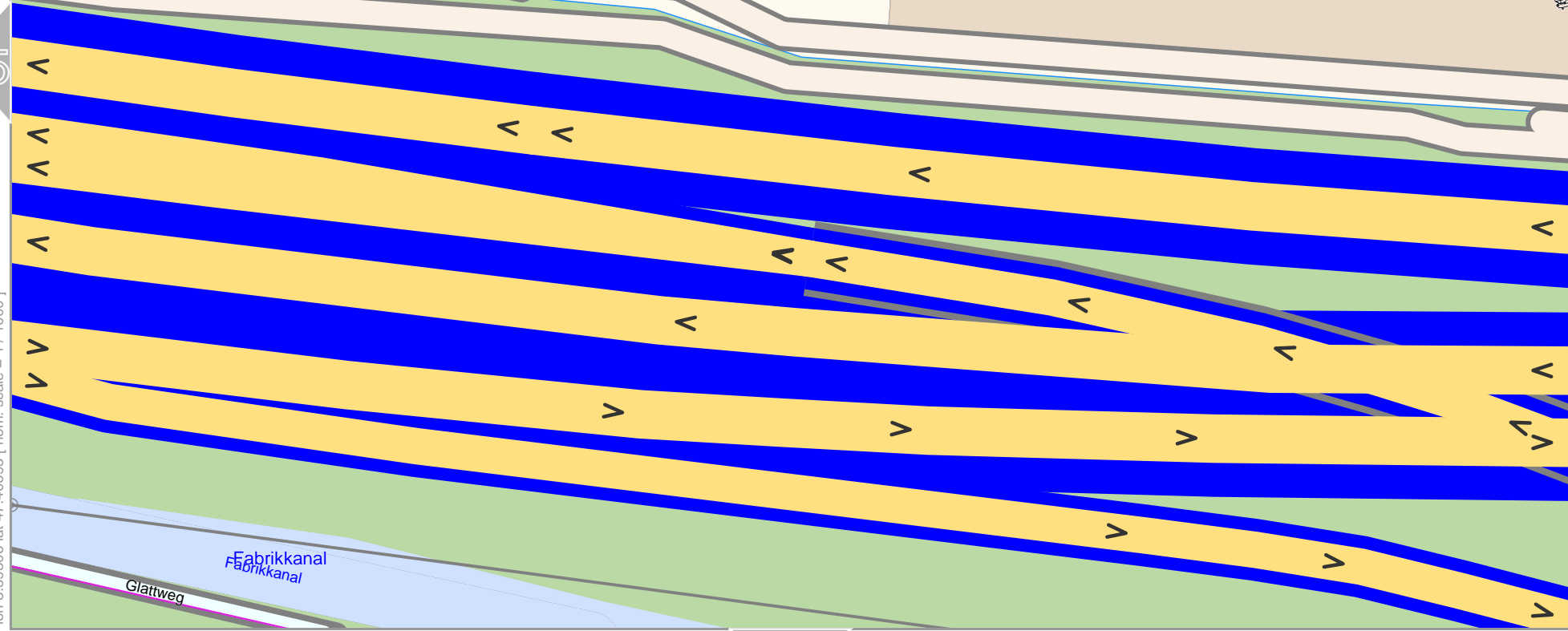


35

37

pdfmap_20240426_091146_Schwamendingen_8.57997_47.4038_707.pdf

lon 8.59306 lat 47.40695 [nom. scale = 1 / 1000]



Fabrikkanal
Fabrikkanal

Glattweg



4.8

Schwamendingen

37

25

Map data © OpenStreetMap contributors

lon 8.59974 lat 47.40857

Im Schwanen

P

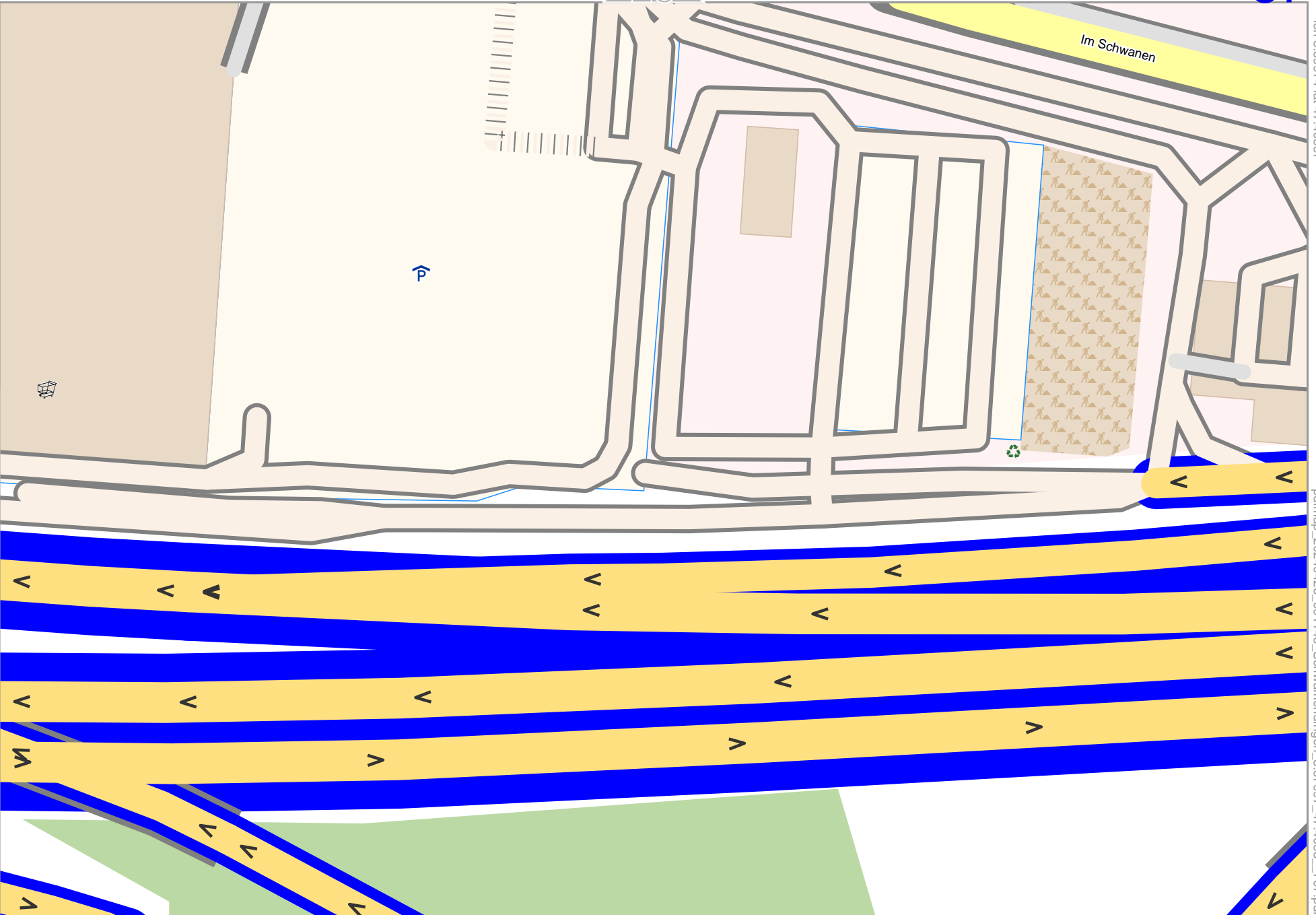
36

lon 8.59633 lat 47.40695 [nom. scale = 1 / 1000]

pdfmap_20240426_091146_Schwamendingen_8.57997_47.4038_707.pdf

0 10 m 100 m

4.9



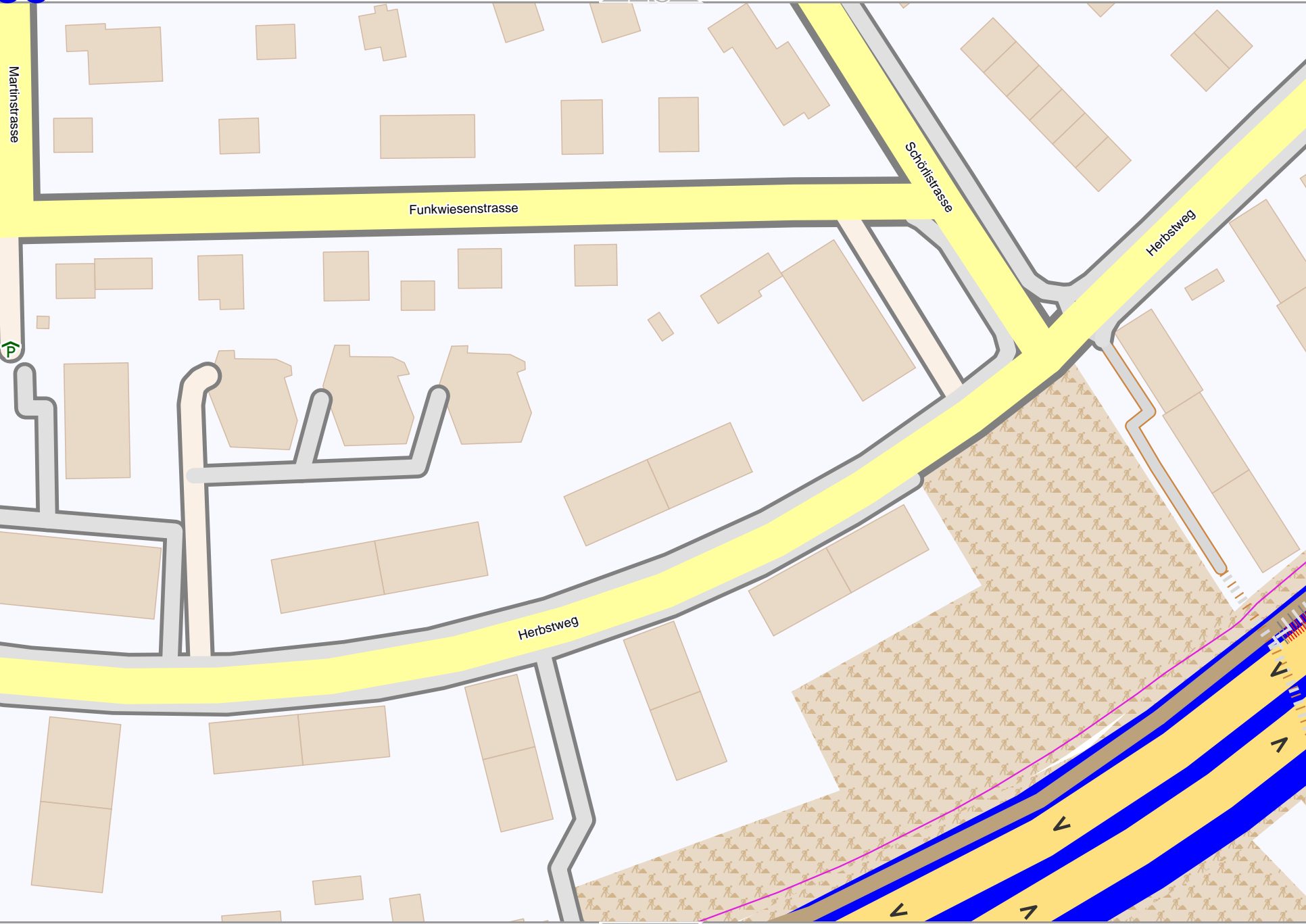
38

26

Schwamendingen

Map data © OpenStreetMap contributors

lon 8.56374 lat 47.40704



39

pdfmap_20240426_091146_Schwamendingen_8.57997_47.4038_707.pdf

lon 8.56034 lat 47.40542 [nom. scale = 1 / 1000]



50

Schwamendingen

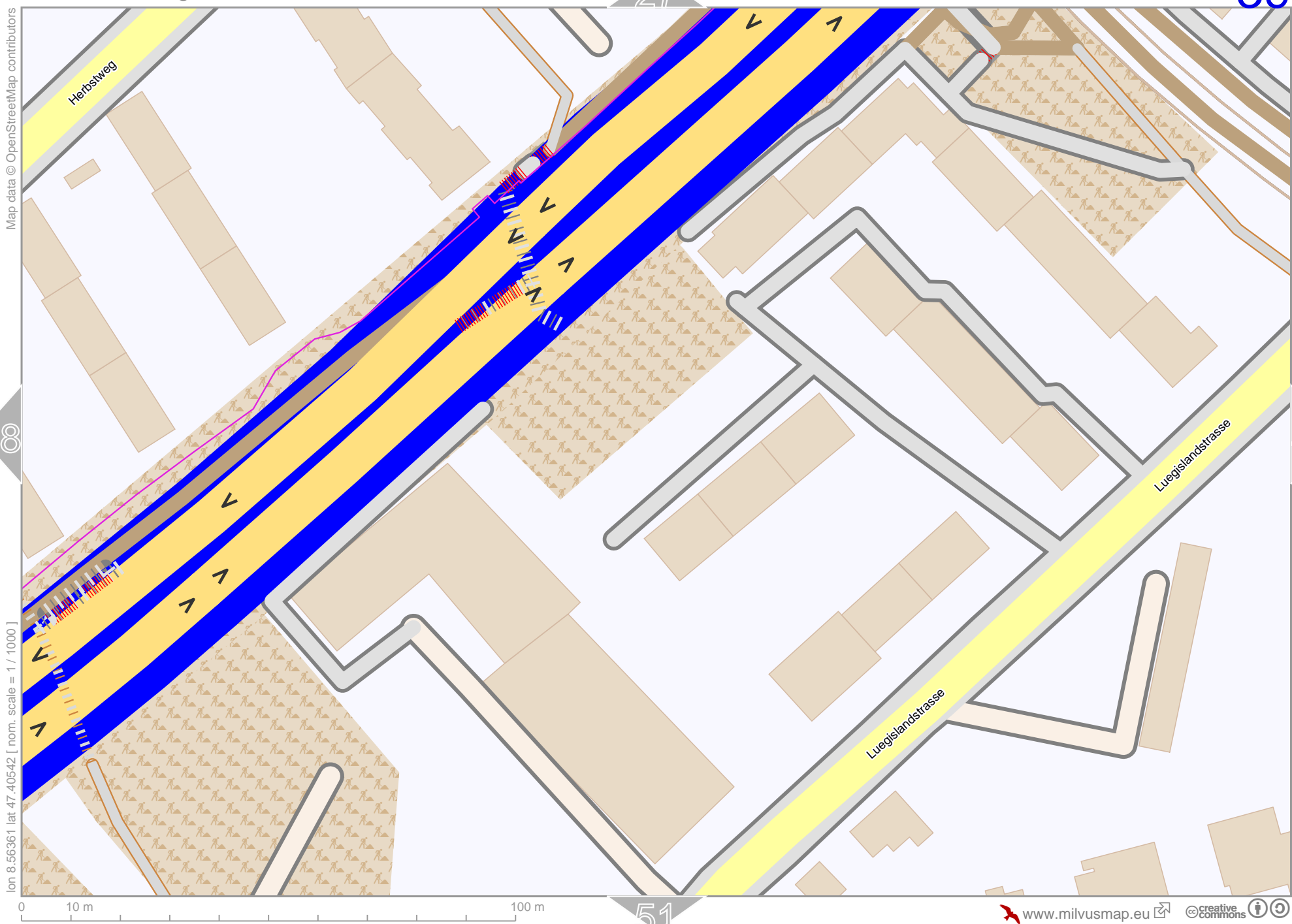
39

27

38

40

51



Map data © OpenStreetMap contributors

lon 8.56361 lat 47.40542 [nom. scale = 1 / 1000]

lon 8.56702 lat 47.40704

pdfmap_20240426_091146_Schwamendingen_8.57997_47.4038_707.pdf

Map data © OpenStreetMap contributors

lon 8.57029 lat 47.40704

lon 8.56688 lat 47.40542 [nom. scale = 1 / 1000]

pdfmap_20240426_091146_Schwamendingen_8.57997_47.4038_707.pdf

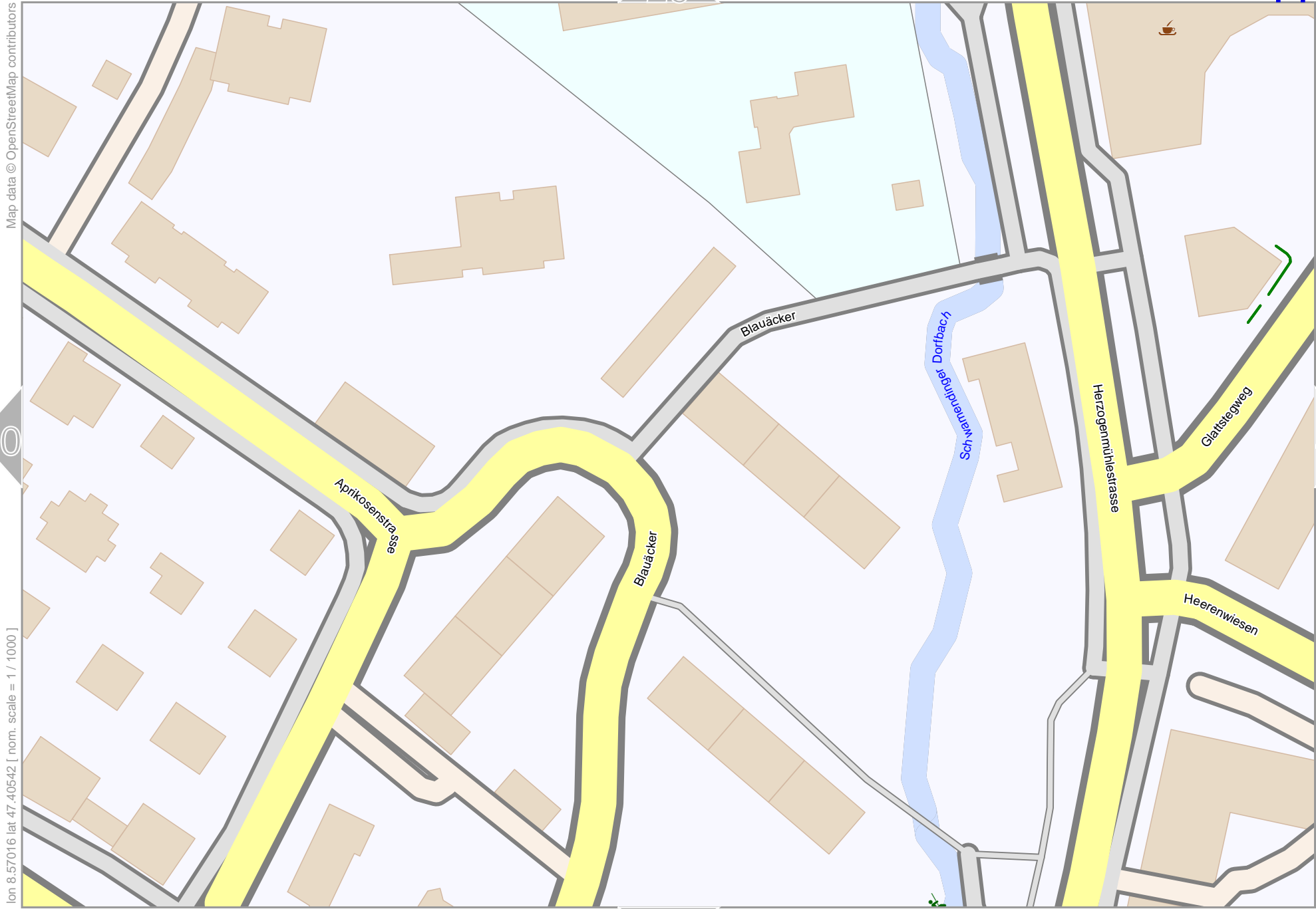


Schwamendingen

41

29

lon 8.57356 lat 47.40704



Map data © OpenStreetMap contributors

lon 8.57016 lat 47.40542 [nom. scale = 1 / 1000]

pdfmap_20240426_091146_Schwamendingen_8.57997_47.4038_707.pdf

40

42



53

42

30

Schwamendingen

Map data © OpenStreetMap contributors

lon 8.57683 lat 47.40704

Glattsgrweg

Kreuzwiesen

Schürigstrasse

Amazonenstrasse

Amazonenweg

41

43

lon 8.57343 lat 47.40542 [nom. scale = 1 / 1000]

pdfmap_20240426_091146_Schwamendingen_8.57997_47.4038_707.pdf

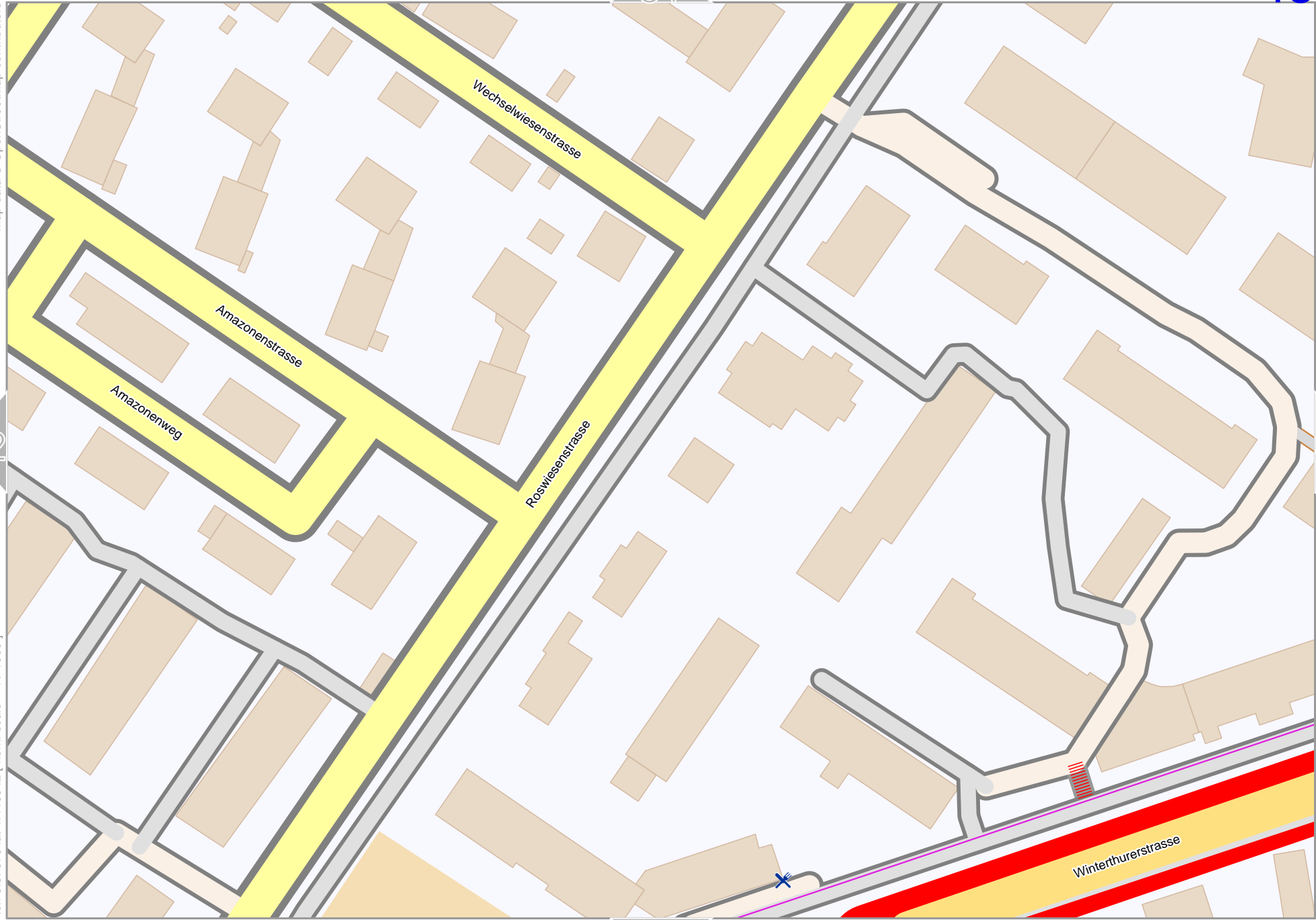
Heerenwiesen

0 10 m 100 m

54

Map data © OpenStreetMap contributors

lon 8.57670 lat 47.40542 [nom. scale = 1 / 1000]



0 10 m 100 m

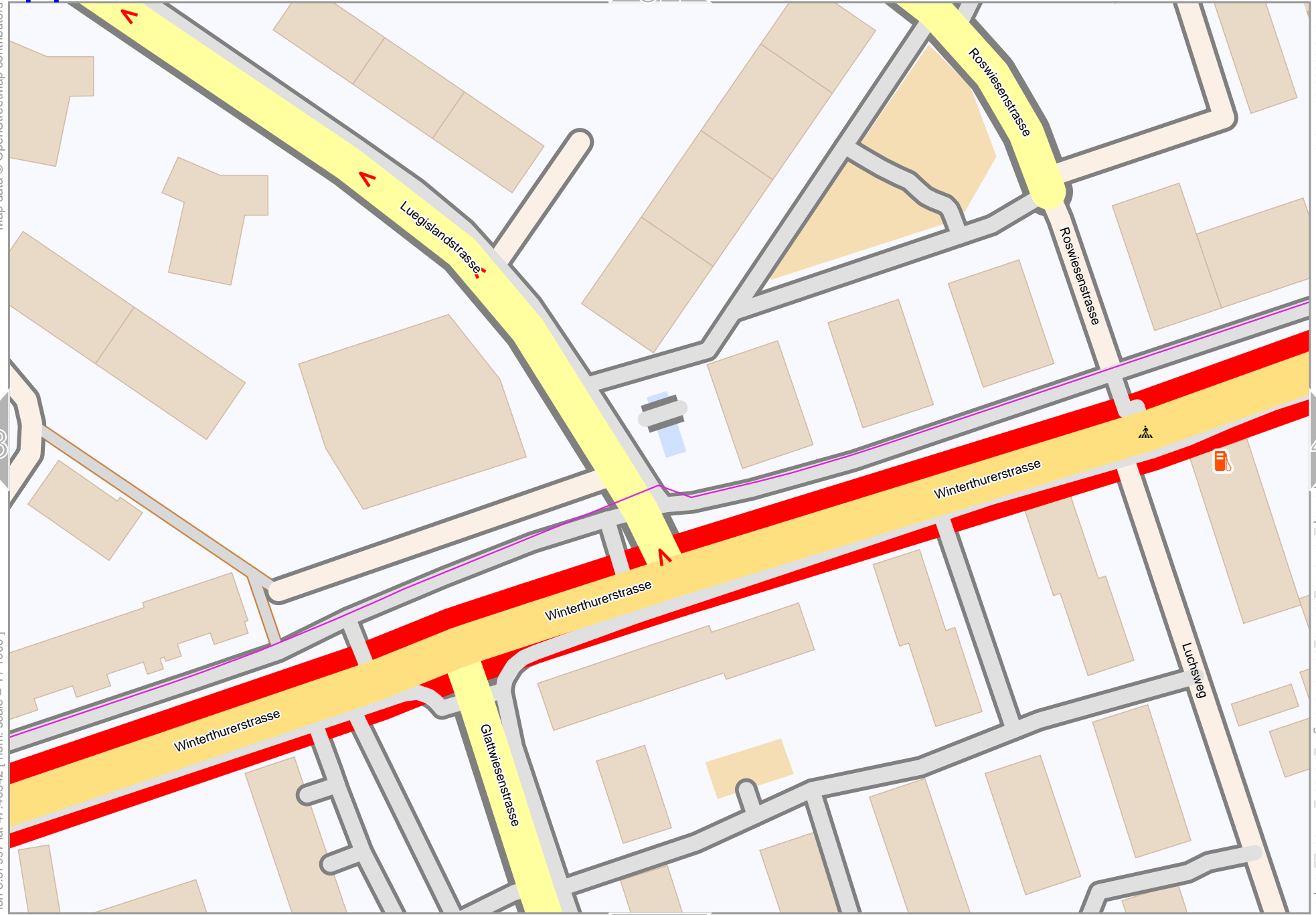
Map data © OpenStreetMap contributors

lon 8.58338 lat 47.40704

lon 8.57997 lat 47.40542 [nom. scale = 1 / 1000]

pdfmap_20240426_091146_Schwamendingen_8.57997_47.4038_707.pdf

0 10 m 100 m



Schwamendingen

45

33

lon 8.58665 lat 47.40704

Map data © OpenStreetMap contributors

lon 8.58324 lat 47.40542 [nom. scale = 1 / 1000]

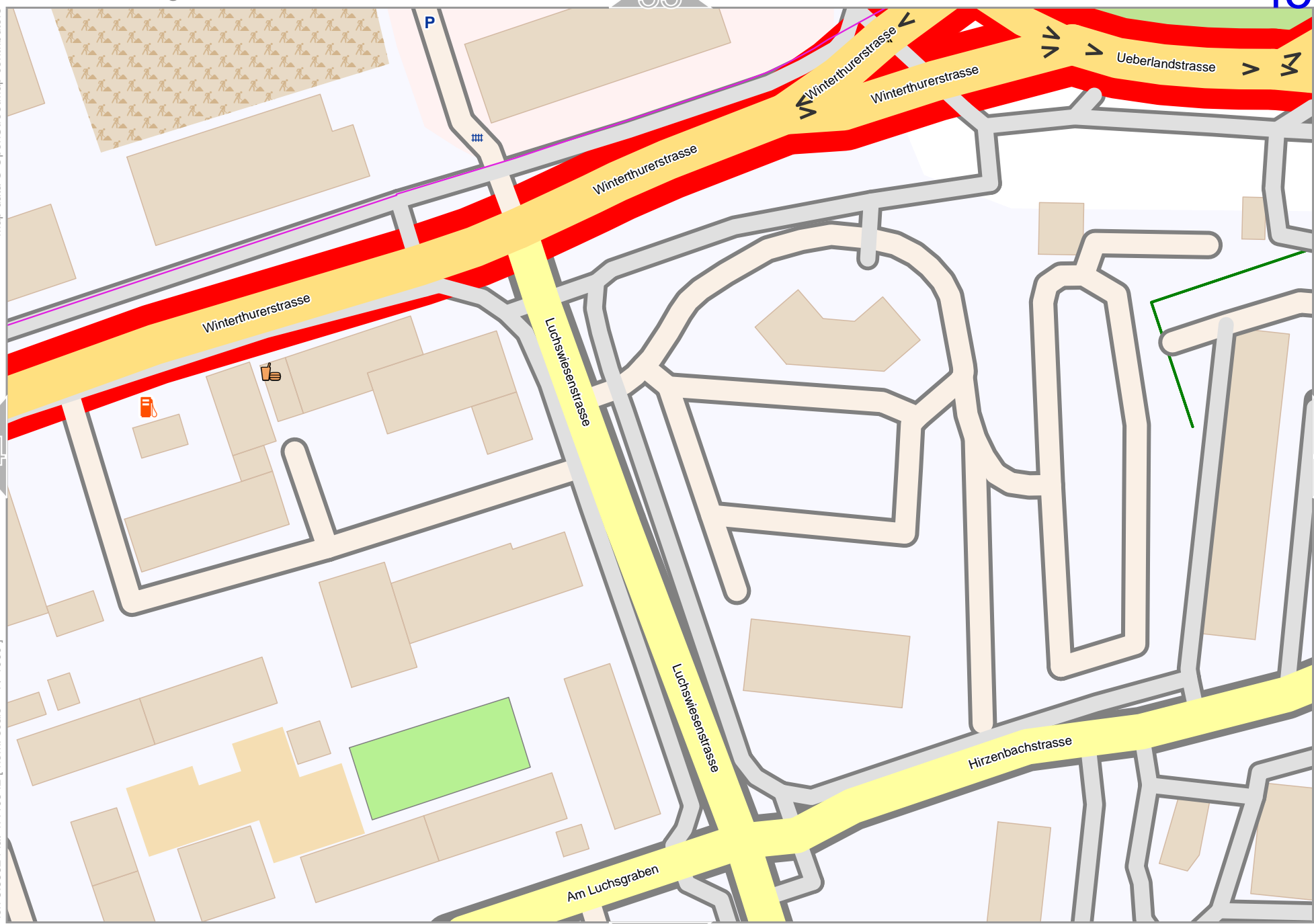
pdfmap_20240426_091146_Schwamendingen_8.57997_47.4038_707.pdf

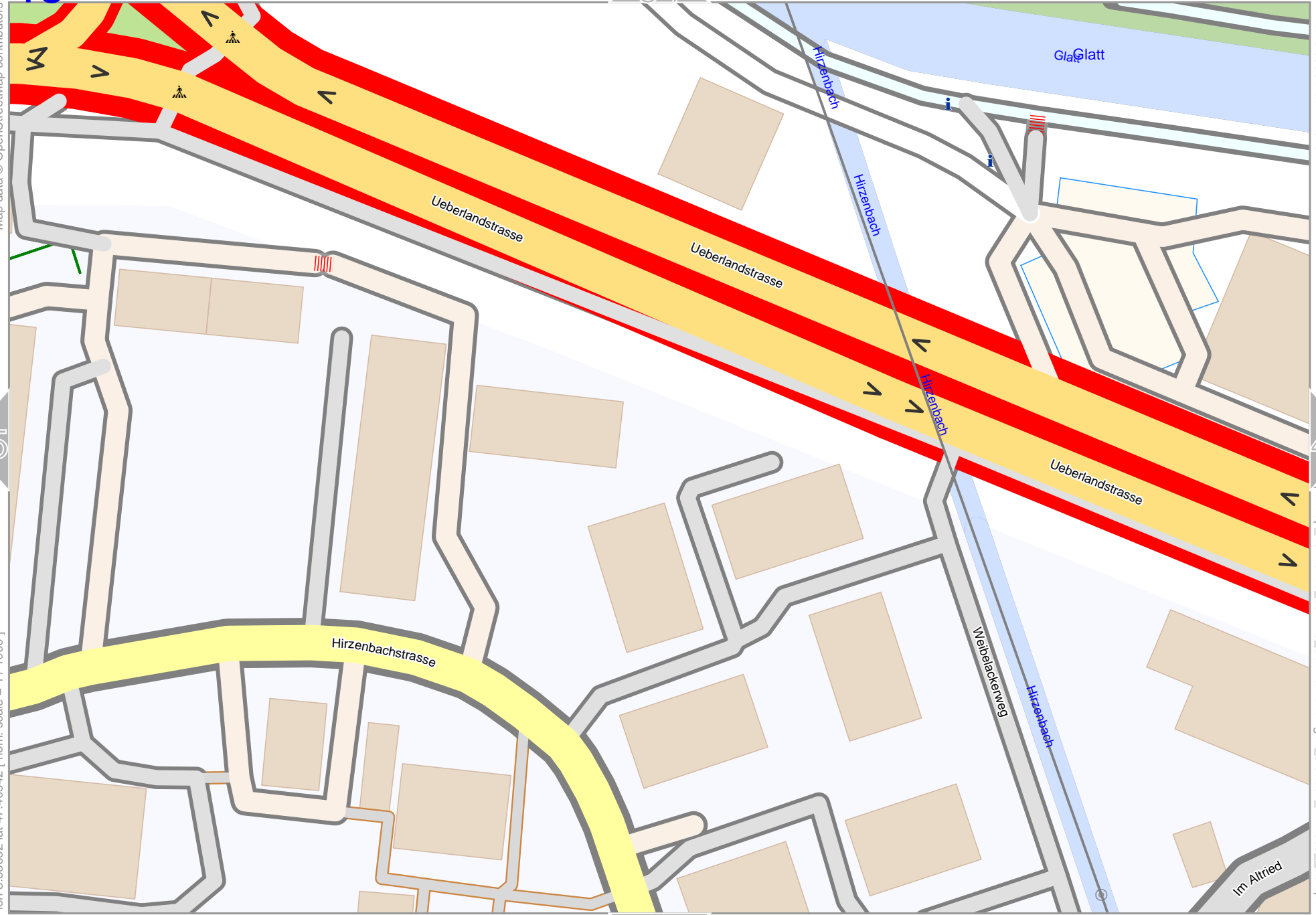
44

46



57





Schwamendingen

35

lon 8.59319 lat 47.40704

Map data © OpenStreetMap contributors

46

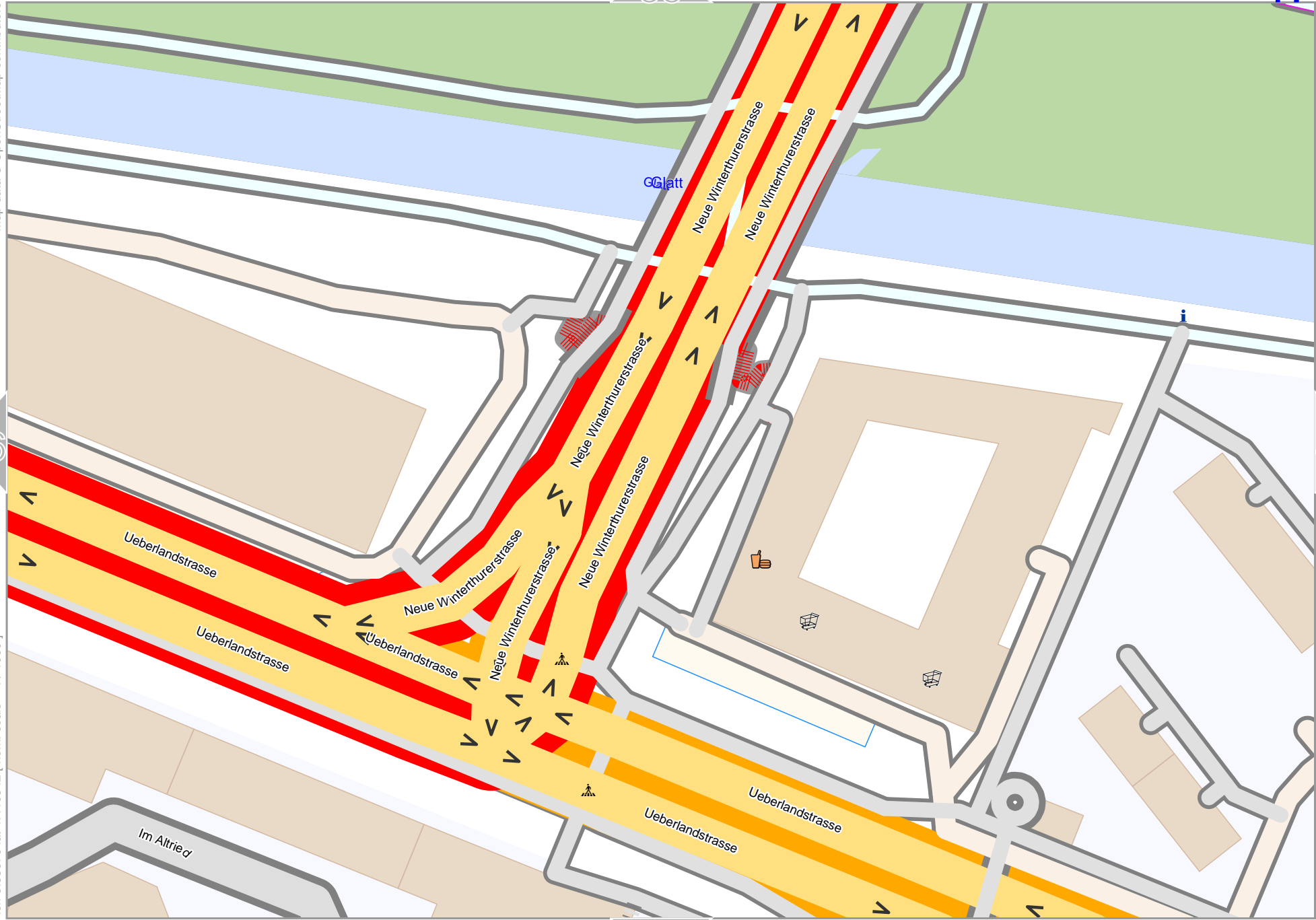
48

lon 8.58979 lat 47.40542 [nom. scale = 1 / 1000]

pdfmap_20240426_091146_Schwamendingen_8.57997_47.4038_707.pdf



59



48

36

Schwamendingen

Map data © OpenStreetMap contributors

lon 8.59647 lat 47.40704

Fabrikkanal

Glattweg

Glatt

47

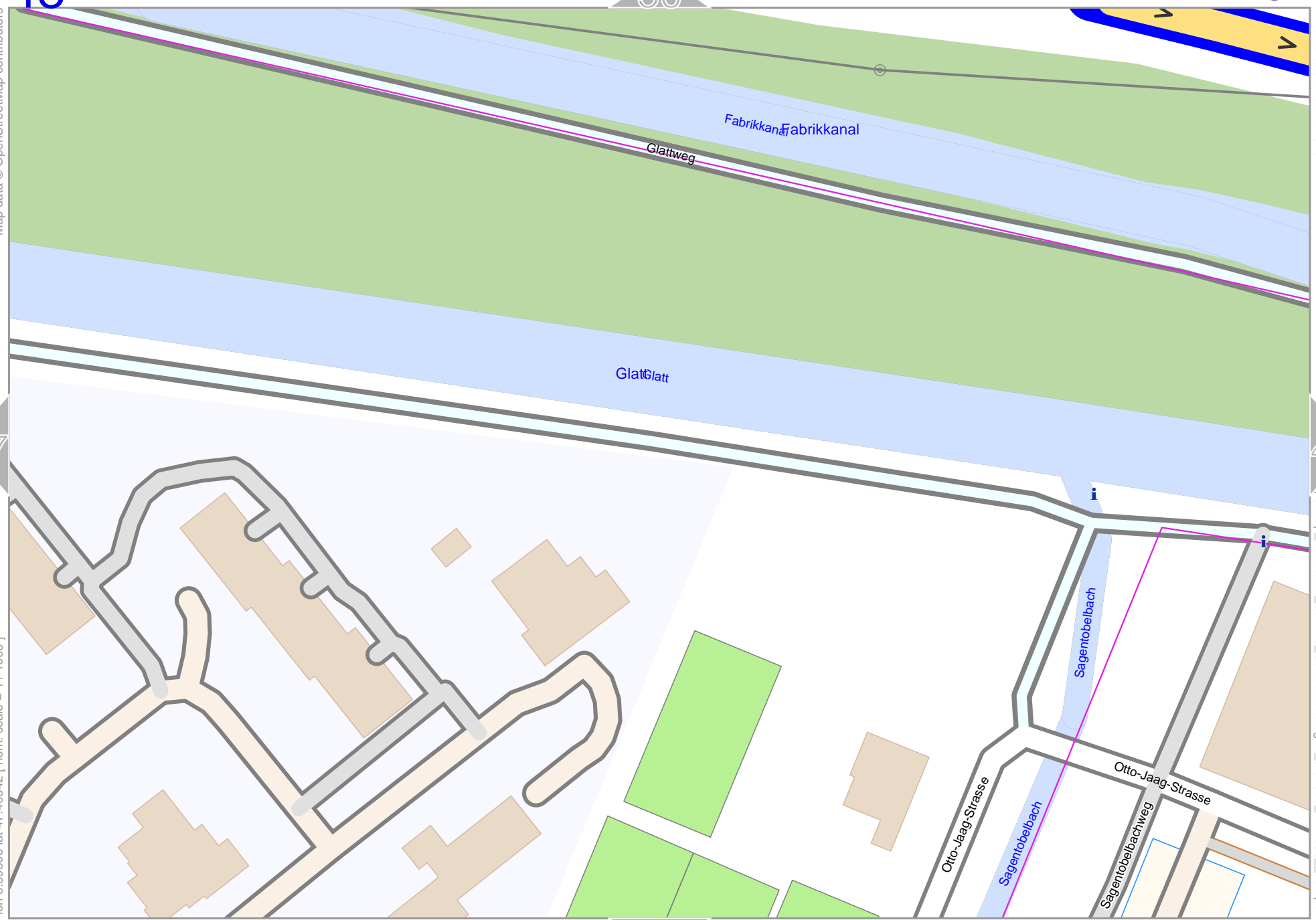
49

lon 8.59306 lat 47.40542 [nom. scale = 1 / 1000]

pdfmap_20240426_091146_Schwamendingen_8.57997_47.4038_707.pdf

0 10 m 100 m

60



Schwamendingen

37

49

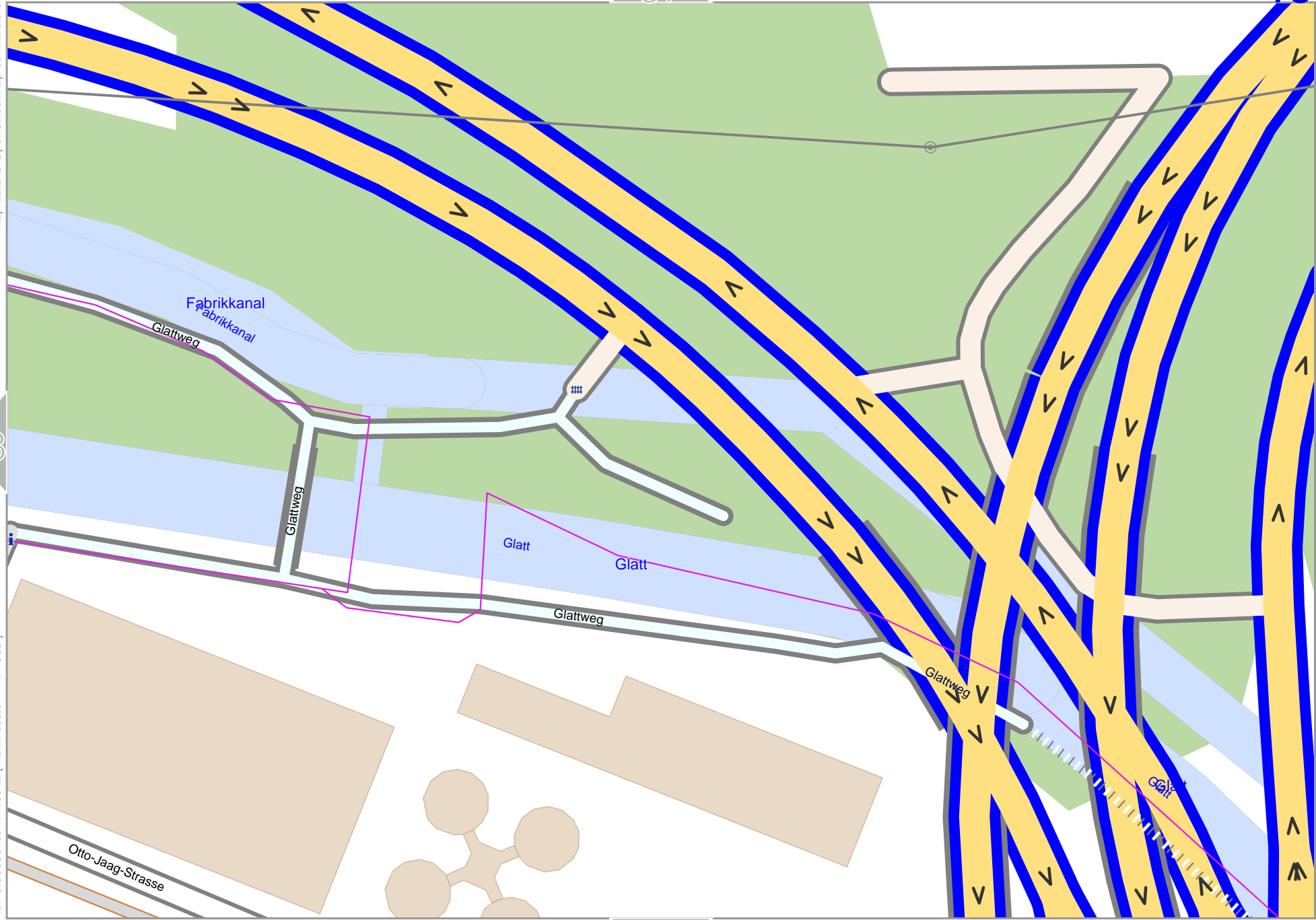
Map data © OpenStreetMap contributors

lon 8.59974 lat 47.40704

48

lon 8.59633 lat 47.40542 [nom. scale = 1 / 1000]

pdfmap_20240426_091146_Schwamendingen_8.57997_47.4038_707.pdf



61

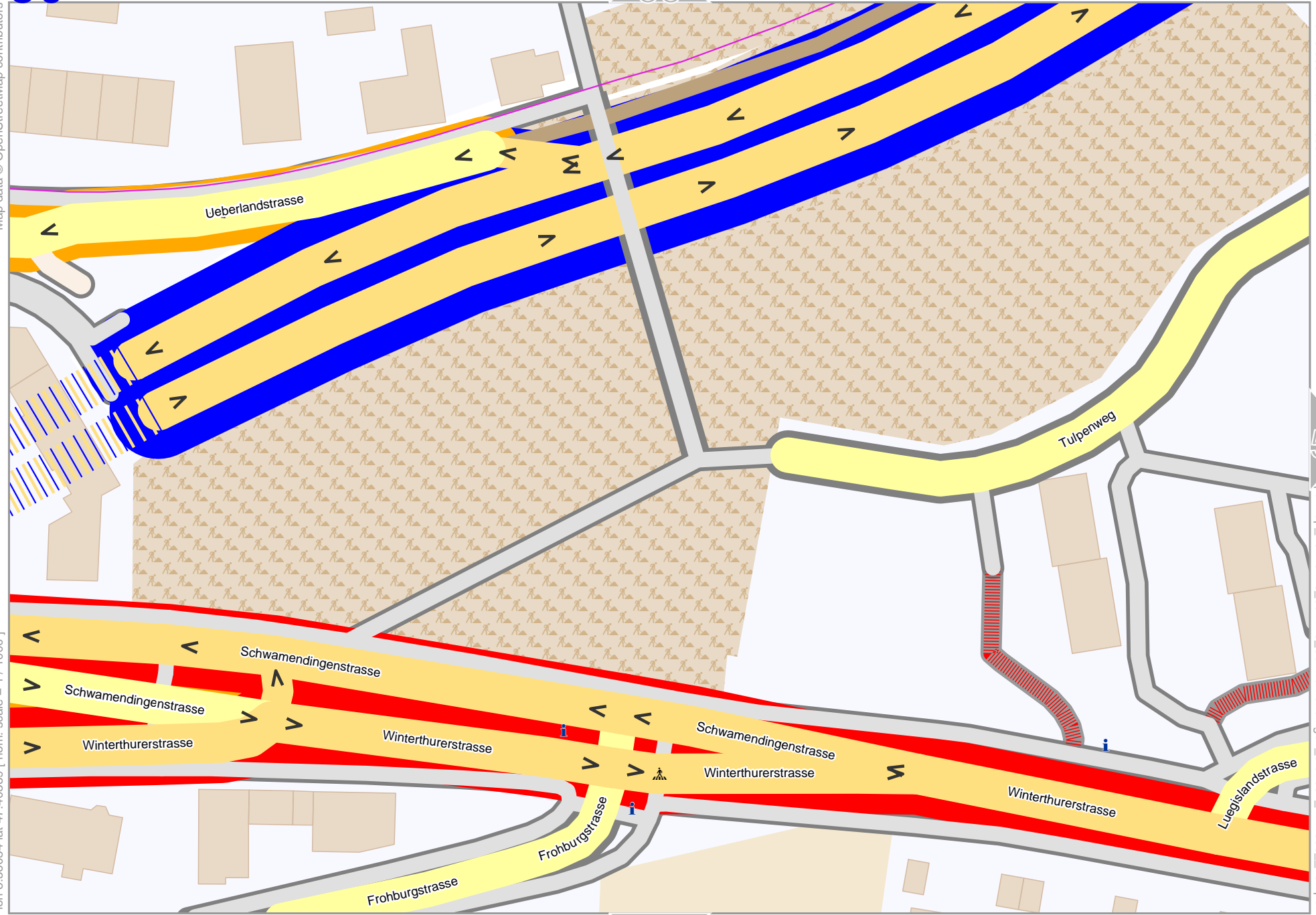
50

38

Schwamendingen

Map data © OpenStreetMap contributors

lon 8.56374 lat 47.40551



lon 8.56034 lat 47.40389 [nom. scale = 1 / 1000]

pdfmap_20240426_091146_Schwamendingen_8.57997_47.4038_707.pdf



62

Schwamendingen

51

39

lon 8.56702 lat 47.40551

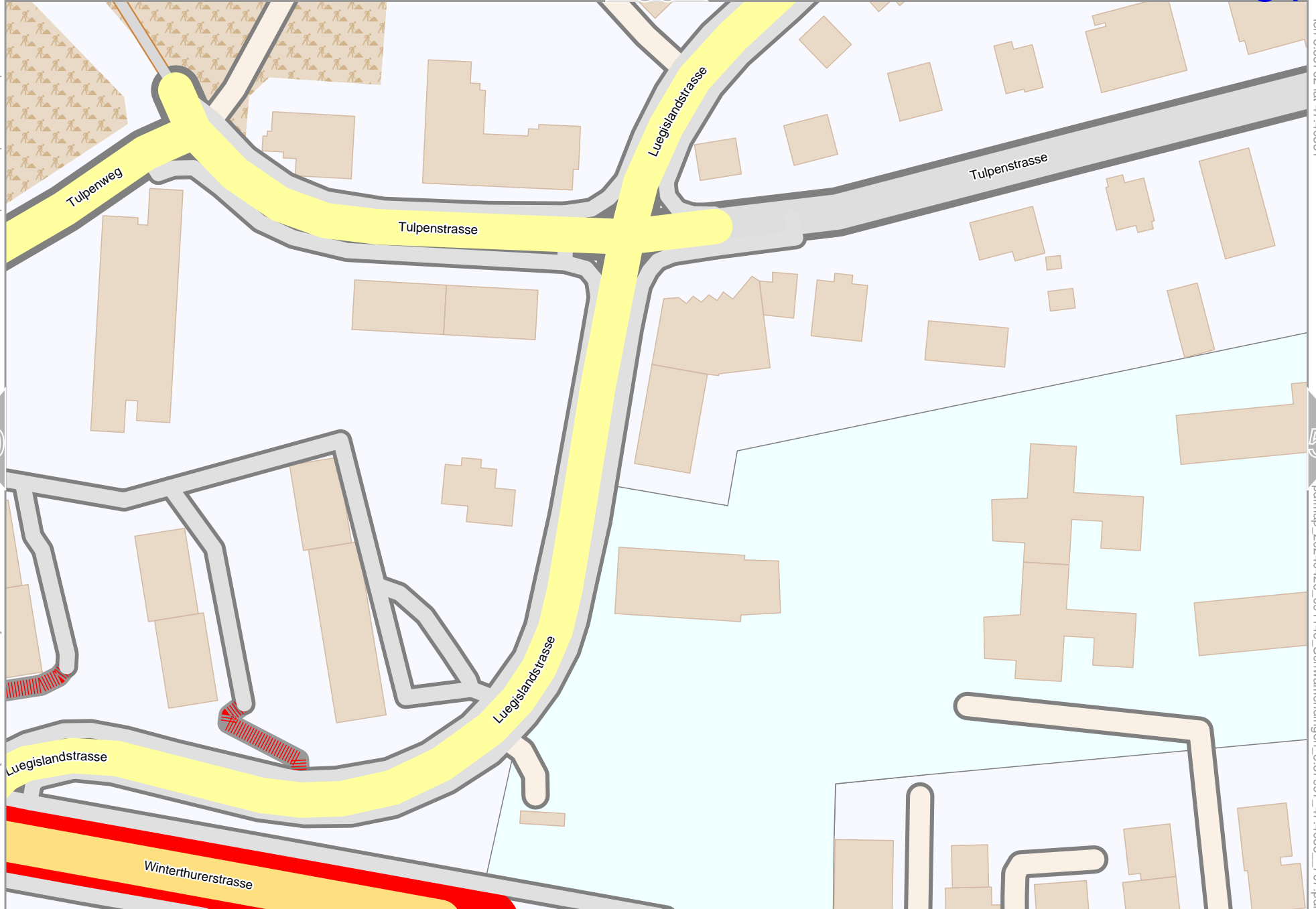
Map data © OpenStreetMap contributors

50

52

lon 8.56361 lat 47.40389 [nom. scale = 1 / 1000]

pdfmap_20240426_091146_Schwamendingen_8.57997_47.4038_707.pdf



63

Map data © OpenStreetMap contributors

lon 8.57029 lat 47.40551

51

53

lon 8.56688 lat 47.40389 [norm. scale = 1 / 1000]

pdfmap_20240426_091146_Schwamendingen_8.57997_47.4038_707.pdf

40

64

Tulpenstrasse

*Säatlenstrasse

Tulpenstrasse

Ahornstrasse

Friedrichstrasse

Ahornstrasse

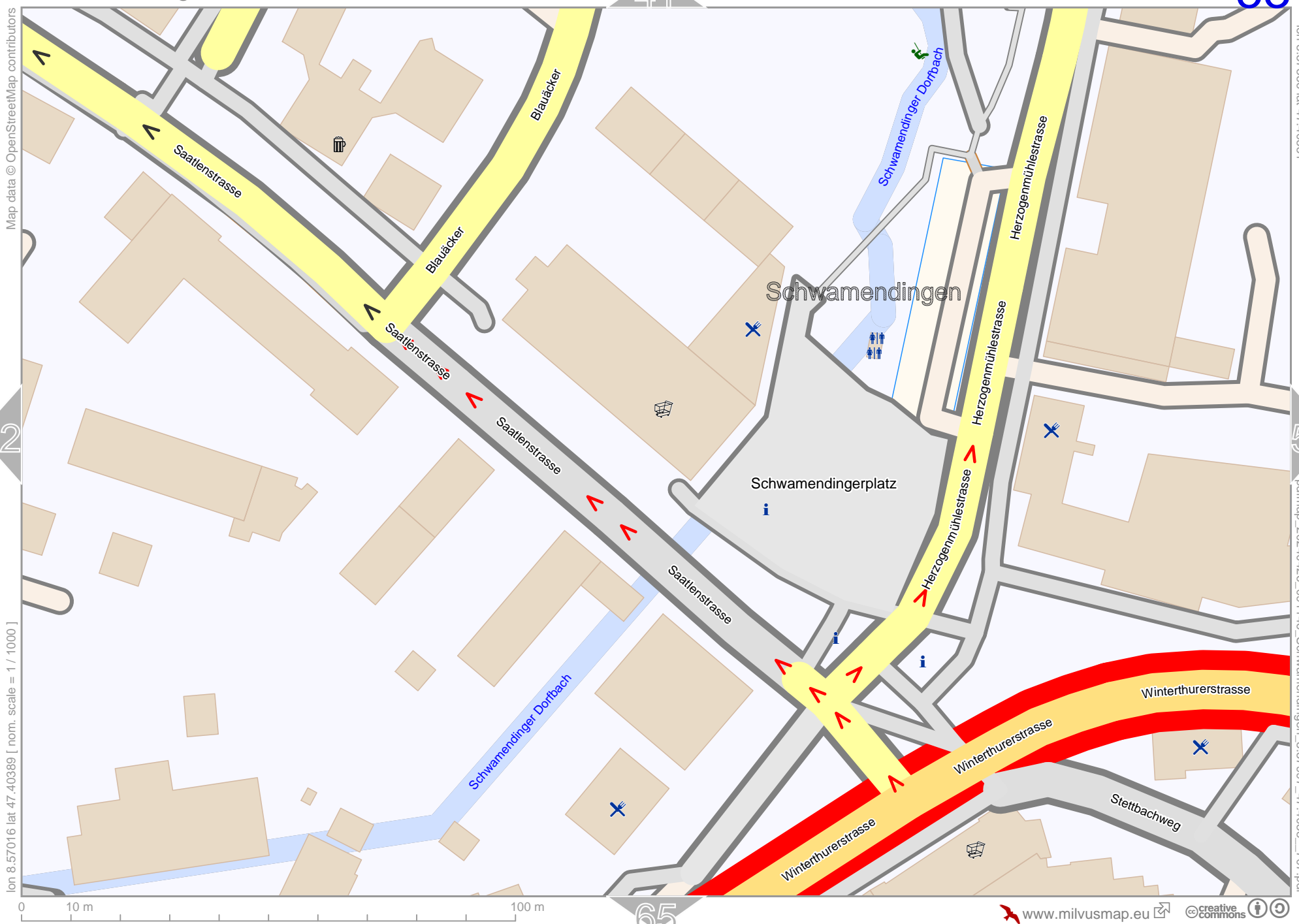
Winterthurerstrasse

0 10 m 100 m



Schwamendingen

41



Map data © OpenStreetMap contributors

lon 8.57016 [lat 47.40389 [nom. scale = 1 / 1000]

lon 8.57366 [lat 47.40551

pdfmap_20240426_091146_Schwamendingen_8.57997_47.4038_707.pdf

52

54

65

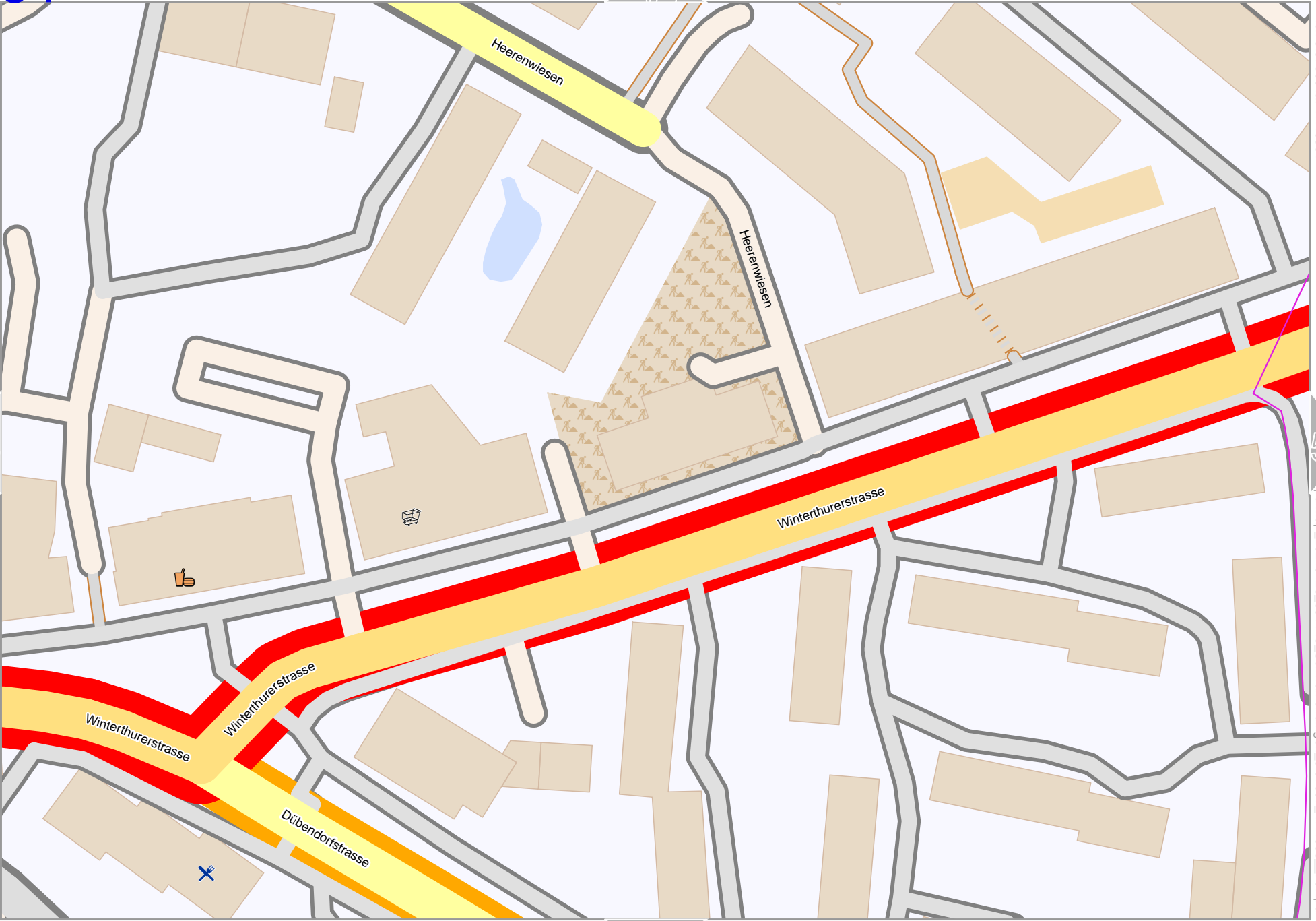
Map data © OpenStreetMap contributors

lon 8.57683 lat 47.40551

lon 8.57343 lat 47.40389 [nom. scale = 1 / 1000]

pdfmap_20240426_091146_Schwamendingen_8.57997_47.4038_707.pdf

0 10 m 100 m



Schwamendingen

55

43

56

67

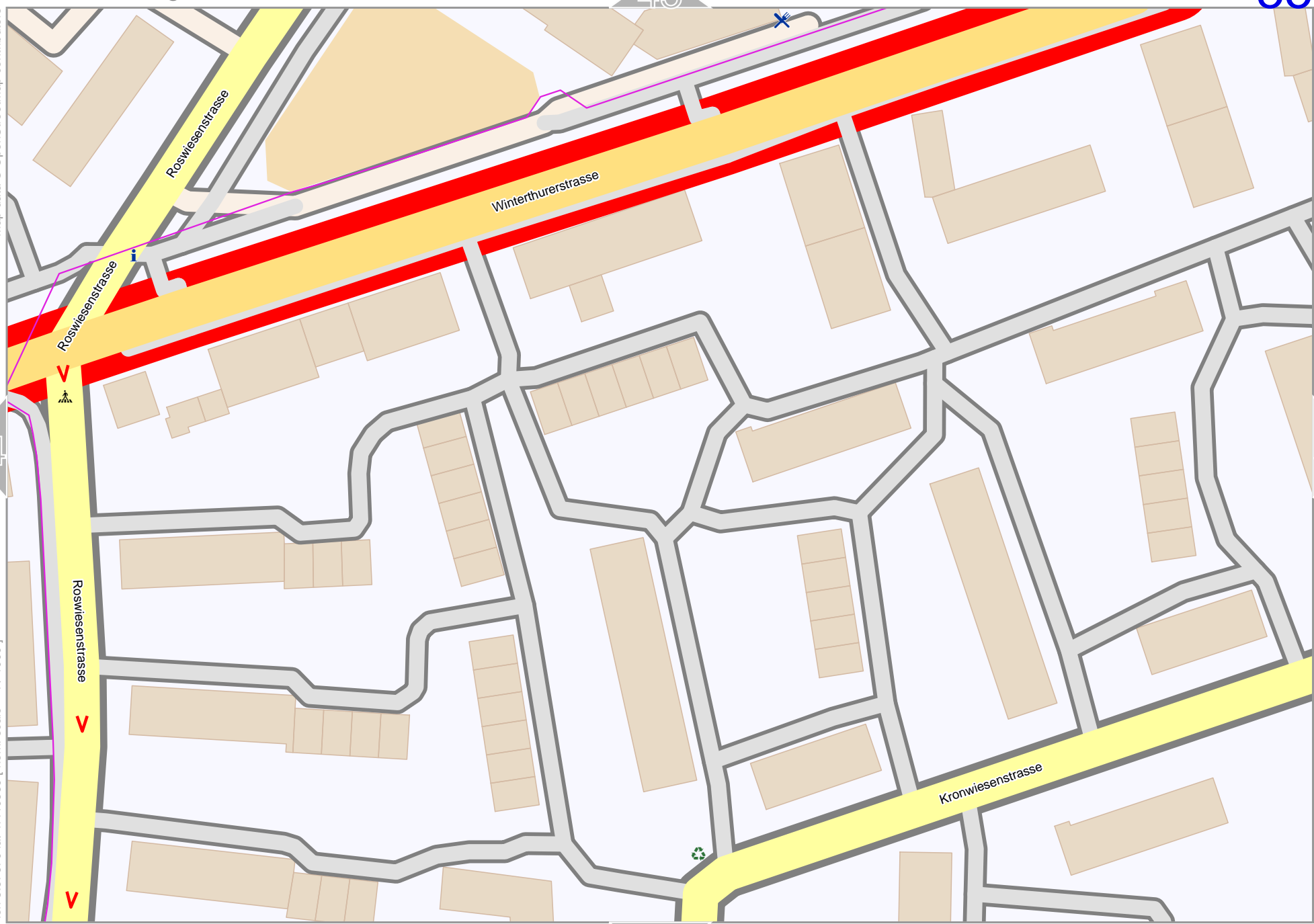
54

Map data © OpenStreetMap contributors

lon 8.57670 lat 47.40389 [nom. scale = 1 / 1000]

lon 8.58011 lat 47.40551

pdfmap_20240426_091146_Schwamendingen_8.57997_47.4038_707.pdf



0 10 m 100 m

56

Schwamendingen

44

Map data © OpenStreetMap contributors

lon 8.58338 lat 47.40551

Luchsenerg

Kronwiesenweg

Glarwiesenstrasse

Kronwiesenstrasse



57

pdfmap_20240426_091146_Schwamendingen_8.57997_47.4038_707.pdf

55

lon 8.57997 lat 47.40389 [nom. scale = 1 / 1000]

68

0 10 m 100 m

Schwamendingen

57

45

58

69

Map data © OpenStreetMap contributors

lon 8.58665 lat 47.40551

pdfmap_20240426_091146_Schwamendingen_8.57997_47.4038_707.pdf

lon 8.58324 lat 47.40389 [nom. scale = 1 / 1000]



58

Schwamendingen

Map data © OpenStreetMap contributors

lon 8.58992 lat 47.40551

46

Im Altried

Im Altried

Hirzenbach

Weibeleckenweg

Hirzenbachstrasse

57

59

lon 8.58652 lat 47.40389 [nom. scale = 1 / 1000]

pdfmap_20240426_091146_Schwamendingen_8.57997_47.4038_707.pdf

70

0 10 m 100 m

Schwamendingen



Map data © OpenStreetMap contributors

lon 8.59319 lat 47.40551

57 08

60

lon 8.58979 lat 47.40389 [nom. scale = 1 / 1000]

pdfmap_20240426_091146_Schwamendingen_8.57997_47.4038_707.pdf

0 10 m 100 m

71

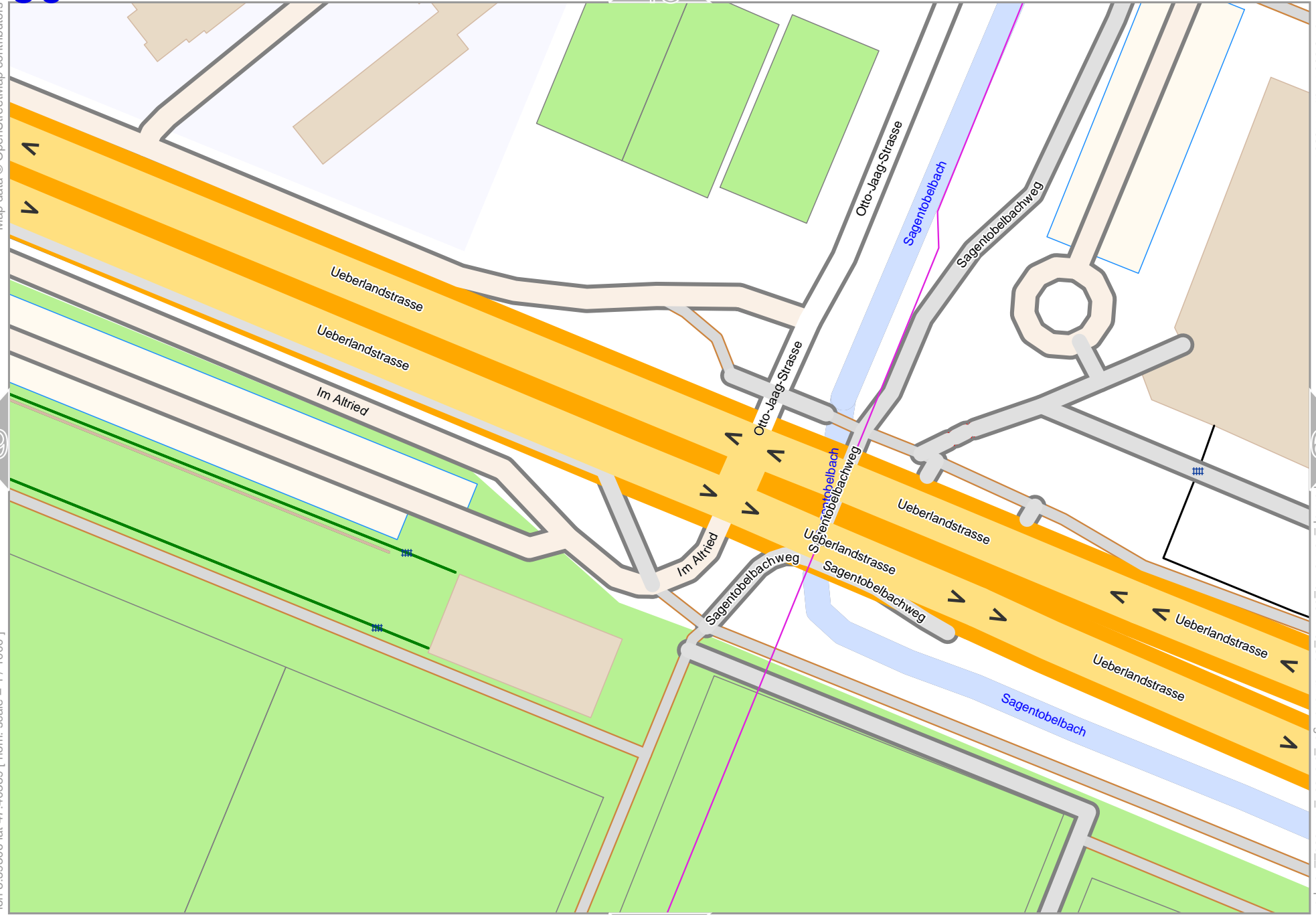
Map data © OpenStreetMap contributors

lon 8.59647 lat 47.40551

lon 8.59306 lat 47.40389 [nom. scale = 1 / 1000]

pdfmap_20240426_091146_Schwamendingen_8.57997_47.4038_707.pdf

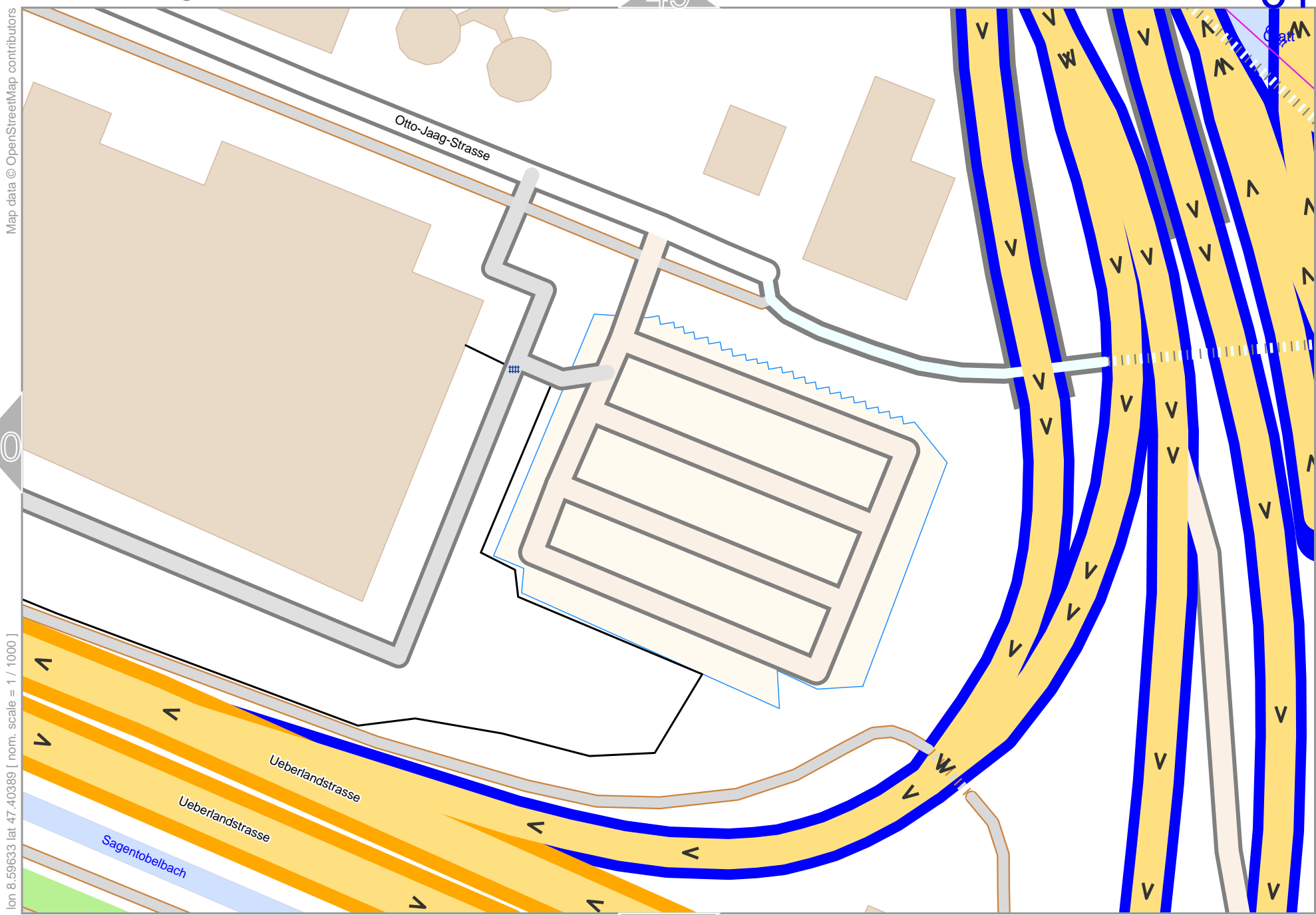
0 10 m 100 m



Schwamendingen

49

61



Map data © OpenStreetMap contributors

lon 8.59633 [lat 47.40389 [nom. scale = 1 / 1000]

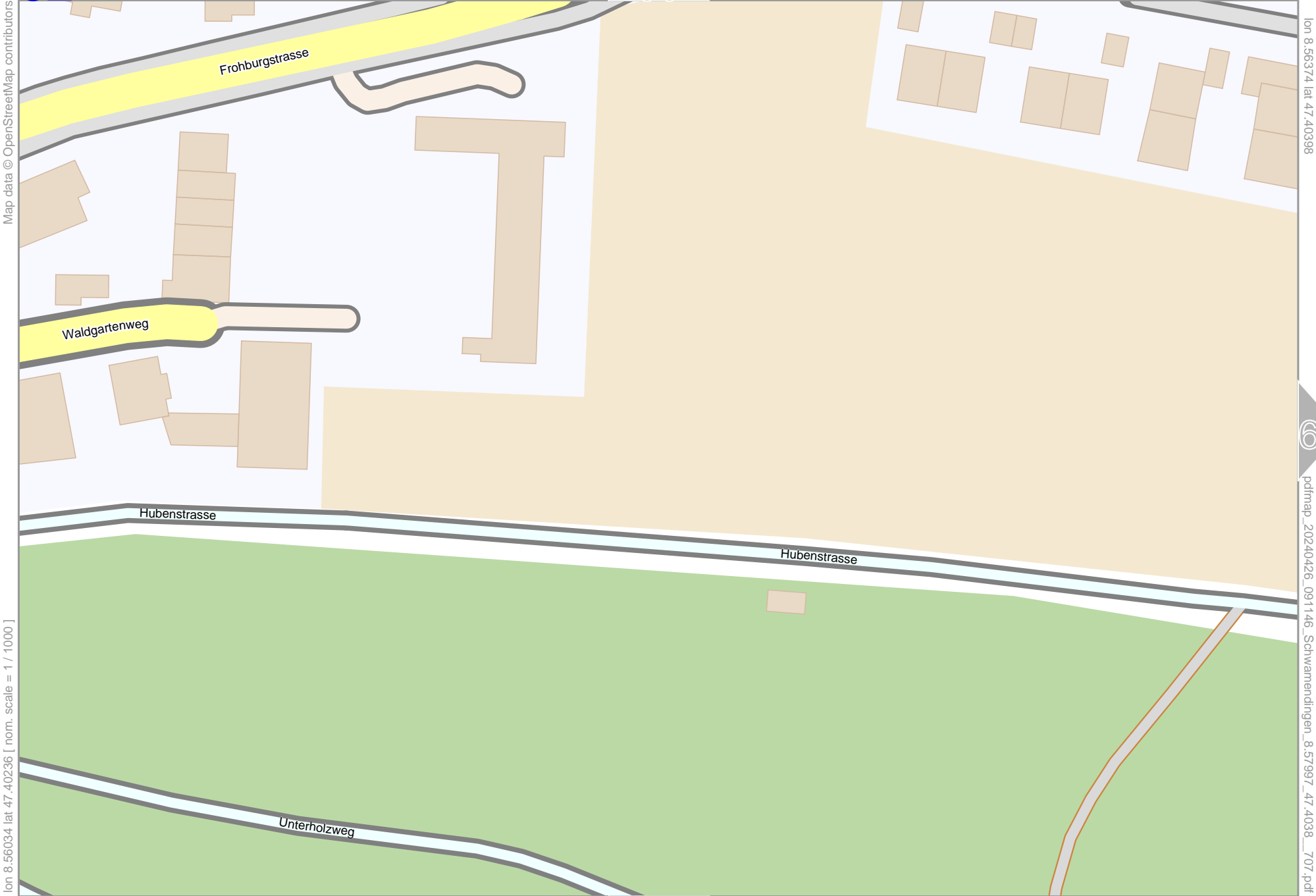
lon 8.59974 [lat 47.40551 pdfmap_20240426_091146_Schwamendingen_8.57997_47.4038_707.pdf

73

62

50

Schwamendingen



Map data © OpenStreetMap contributors

lon 8.56374 lat 47.40398

63

pdfmap_20240426_091146_Schwamendingen_8.57997_47.4038_707.pdf

lon 8.56034 lat 47.40236 [nom. scale = 1 / 1000]

74

Schwamendingen

63

51

Map data © OpenStreetMap contributors

lon 8.56702 lat 47.40398

Winterthurerstrasse

62

64

lon 8.56361 lat 47.40236 [nom. scale = 1 / 1000]

pdfmap_20240426_091146_Schwamendingen_8.57997_47.4038_707.pdf

Hubenstrasse

Hubenstrasse



75

64

52

Schwamendingen

Map data © OpenStreetMap contributors

lon 8.57029 lat 47.40398

63

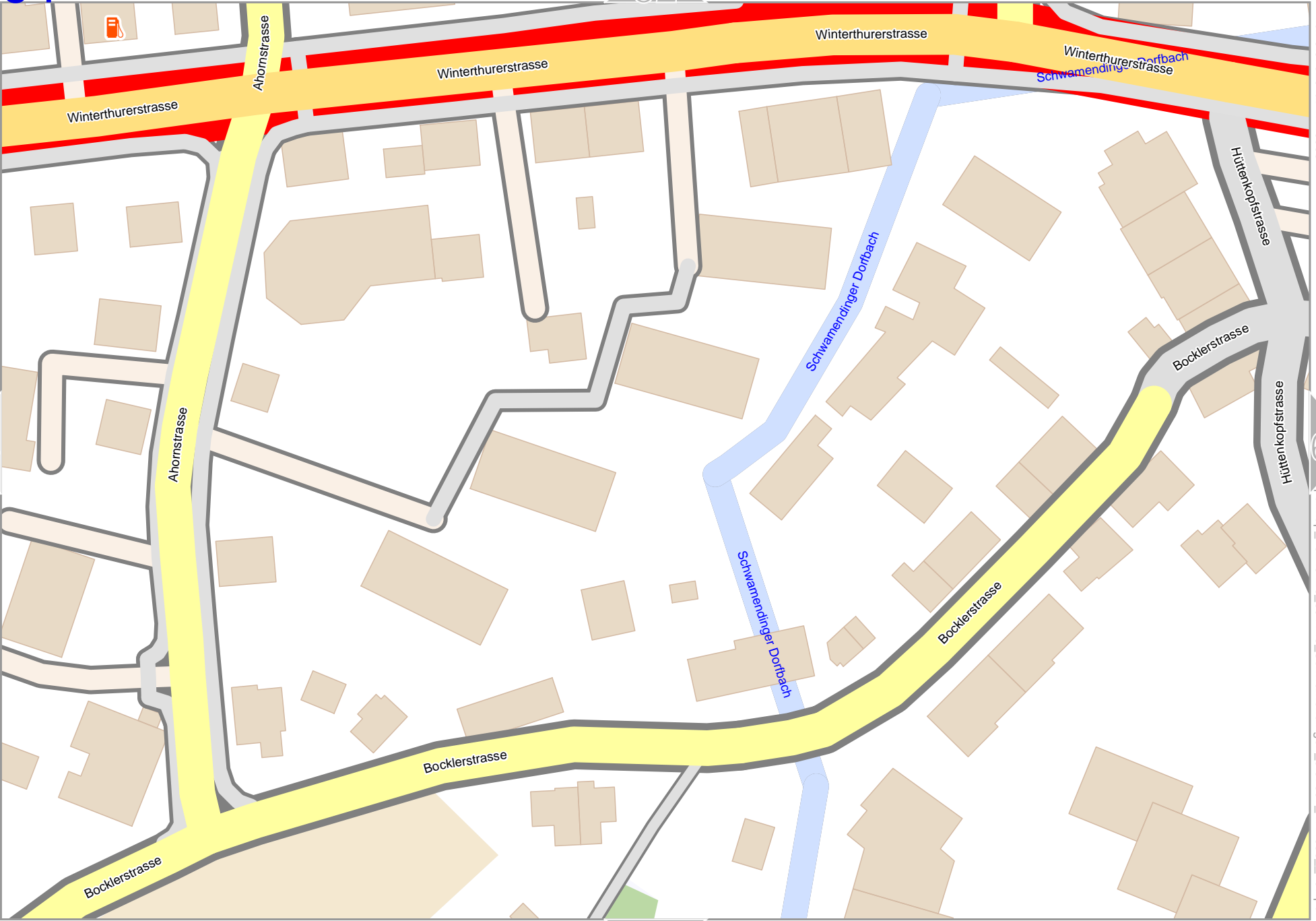
65

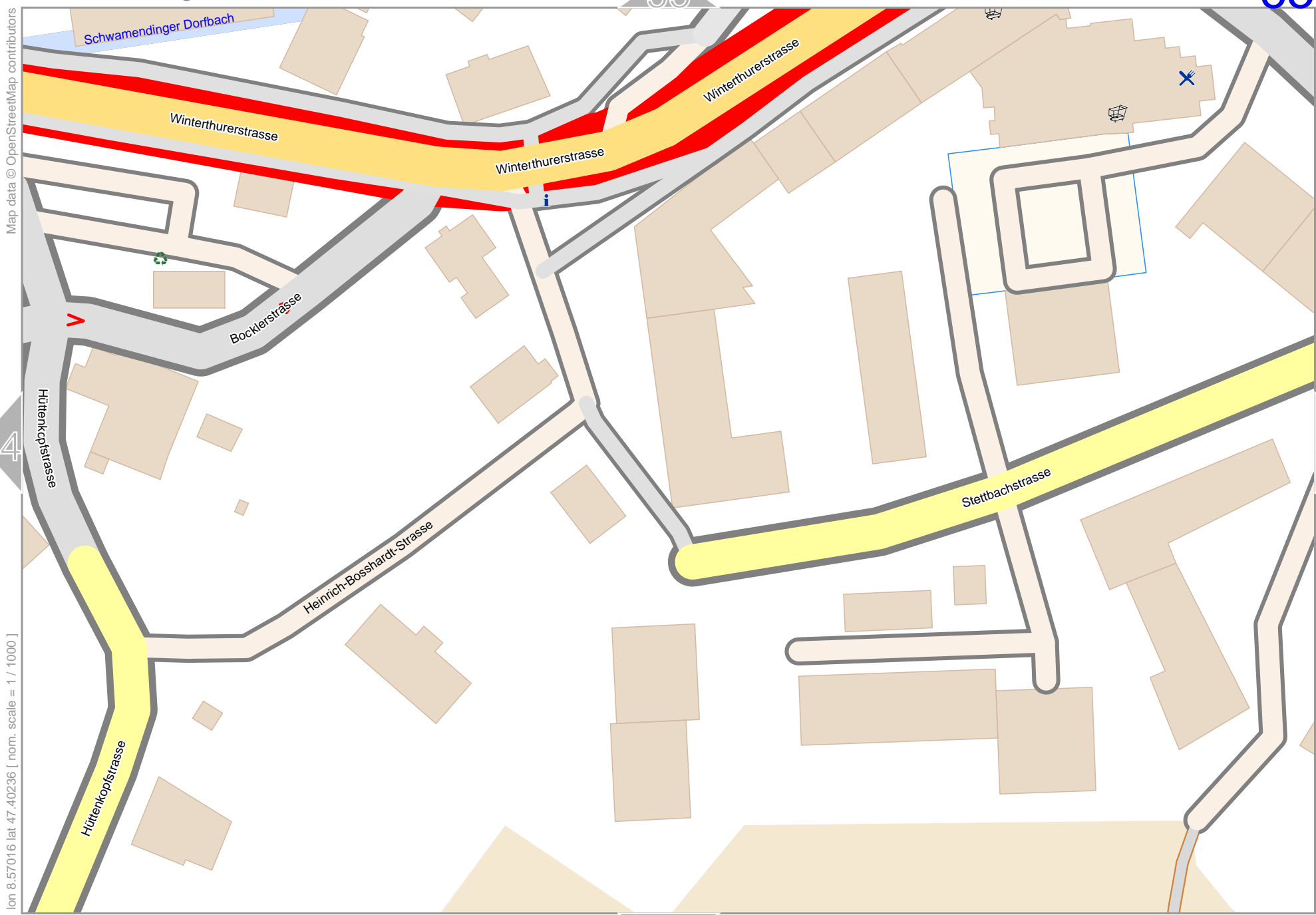
lon 8.56688 lat 47.40236 [nom. scale = 1 / 1000]

pdfmap_20240426_091146_Schwamendingen_8.57997_47.4038_707.pdf



76





Map data © OpenStreetMap contributors

lon 8.57016 lat 47.40236 [nom. scale = 1 / 1000]

pdfmap_20240426_091146_Schwamendingen_8.57997_47.4038_707.pdf

Map data © OpenStreetMap contributors

lon 8.57683 lat 47.40398

pdfmap_20240426_091146_Schwamendingen_8.57997_47.4038_707.pdf

lon 8.57343 lat 47.40236 [nom. scale = 1 / 1000]

0 10 m 100 m



Schwamendingen

55

lon 8.58011 lat 47.40398

pdfmap_20240426_091146_Schwamendingen_8.57997_47.4038_707.pdf

Map data © OpenStreetMap contributors

lon 8.57670 lat 47.40236 [nom. scale = 1 / 1000]



0 10 m 100 m

79

Map data © OpenStreetMap contributors

lon 8.58338 lat 47.40398

lon 8.57997 lat 47.40236 [nom. scale = 1 / 1000]

pdfmap_20240426_091146_Schwamendingen_8.57997_47.4038_707.pdf

0 10 m 100 m

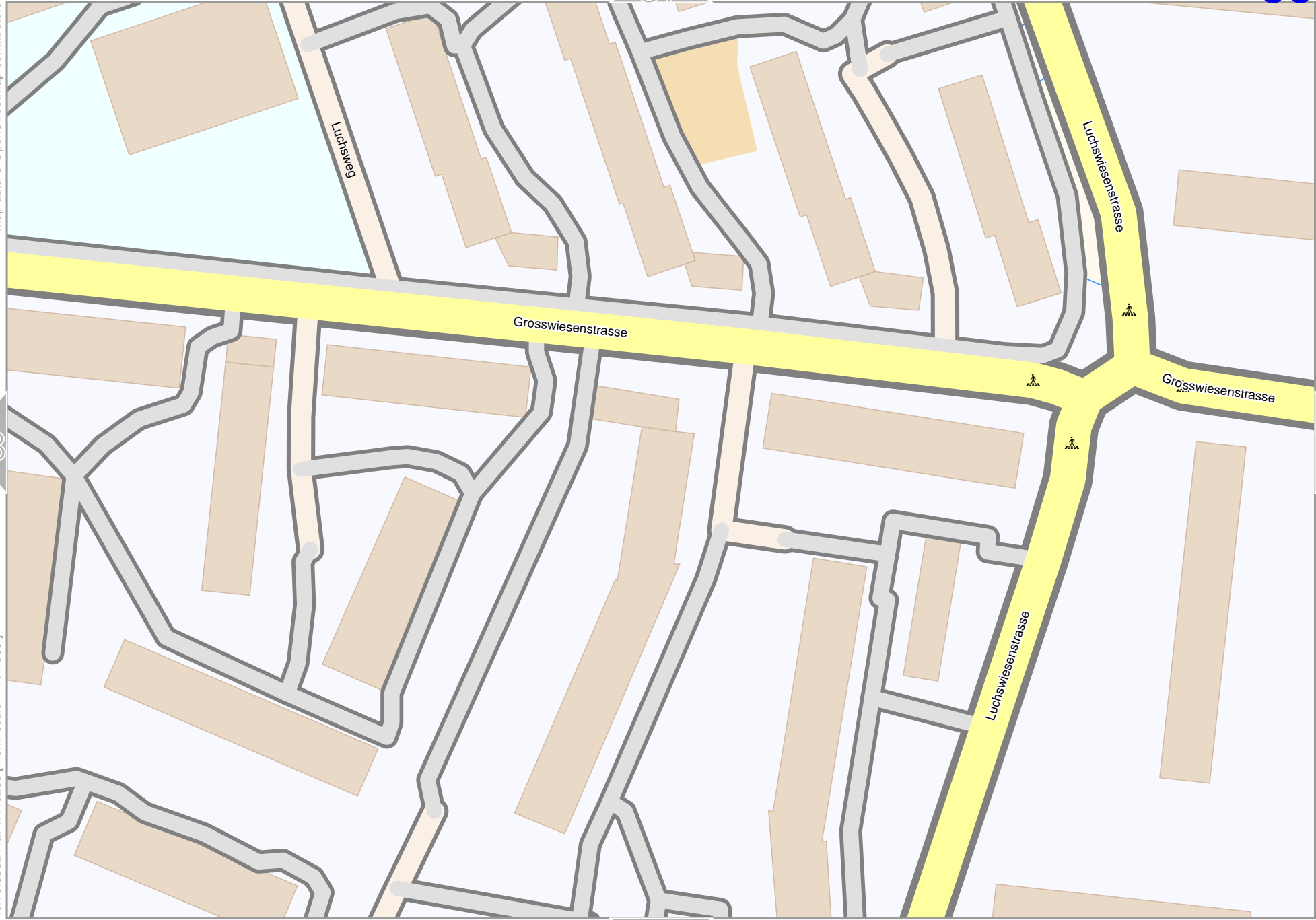


Map data © OpenStreetMap contributors

lon 8.58665 lat 47.40398

pdfmap_20240426_091146_Schwamendingen_8.57997_47.4038_707.pdf

lon 8.58324 lat 47.40236 [nom. scale = 1 / 1000]



Map data © OpenStreetMap contributors

lon 8.58992 lat 47.40398

pdfmap_20240426_091146_Schwamendingen_8.57997_47.4038_707.pdf

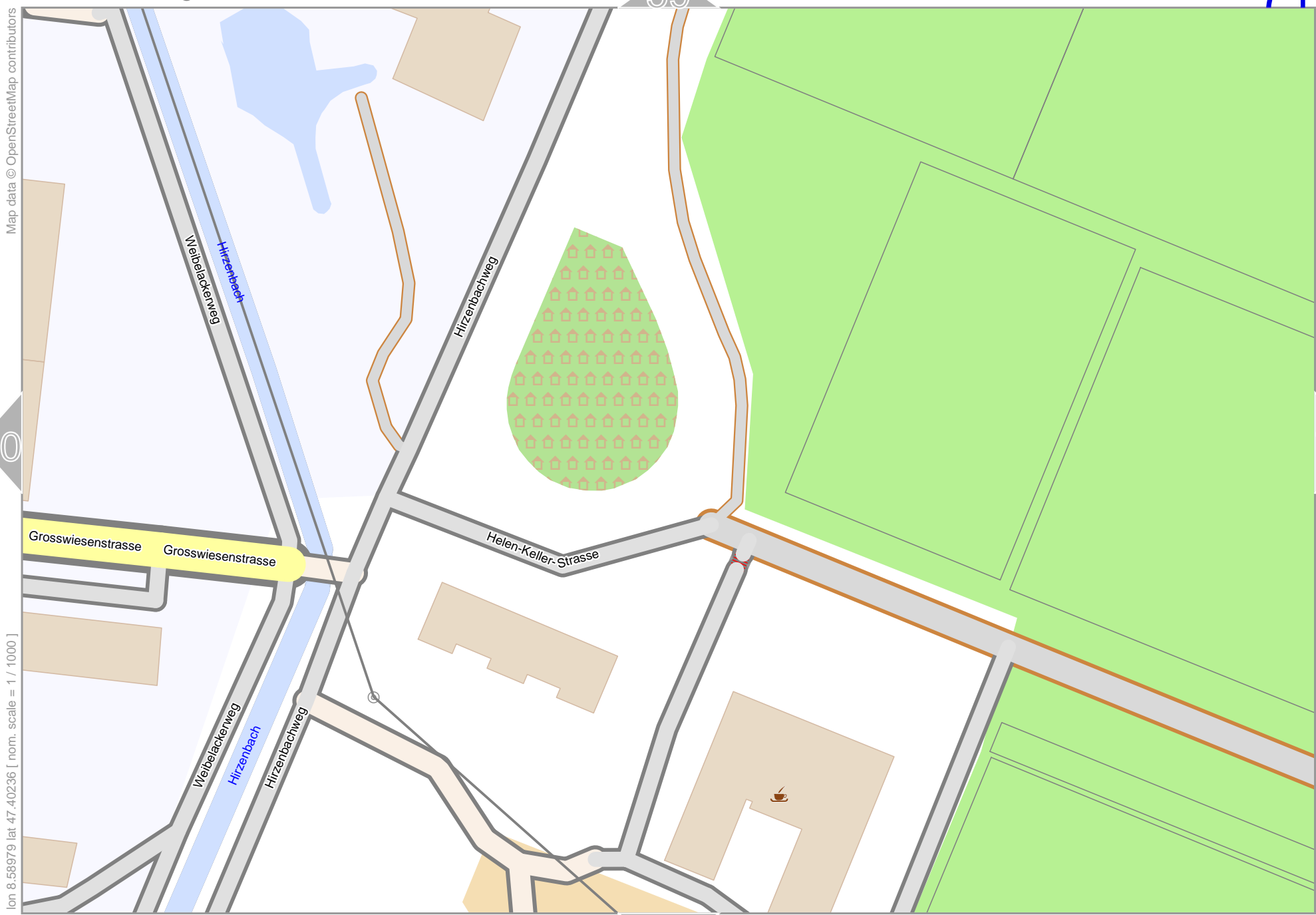
lon 8.58652 lat 47.40236 [nom. scale = 1 / 1000]



Schwamendingen

59

lon 8.59319 | lat 47.40398



Map data © OpenStreetMap contributors

70

72

lon 8.58979 | lat 47.40236 | nom. scale = 1 / 1000

pdfmap_20240426_091146_Schwamendingen_8.57997_47.4038_707.pdf

0 10 m 100 m

83

Map data © OpenStreetMap contributors

lon 8.59647 lat 47.40398

lon 8.59306 lat 47.40236 [nom. scale = 1 / 1000]

pdfmap_20240426_091146_Schwamendingen_8.57997_47.4038_707.pdf



Schwamendingen

61

73

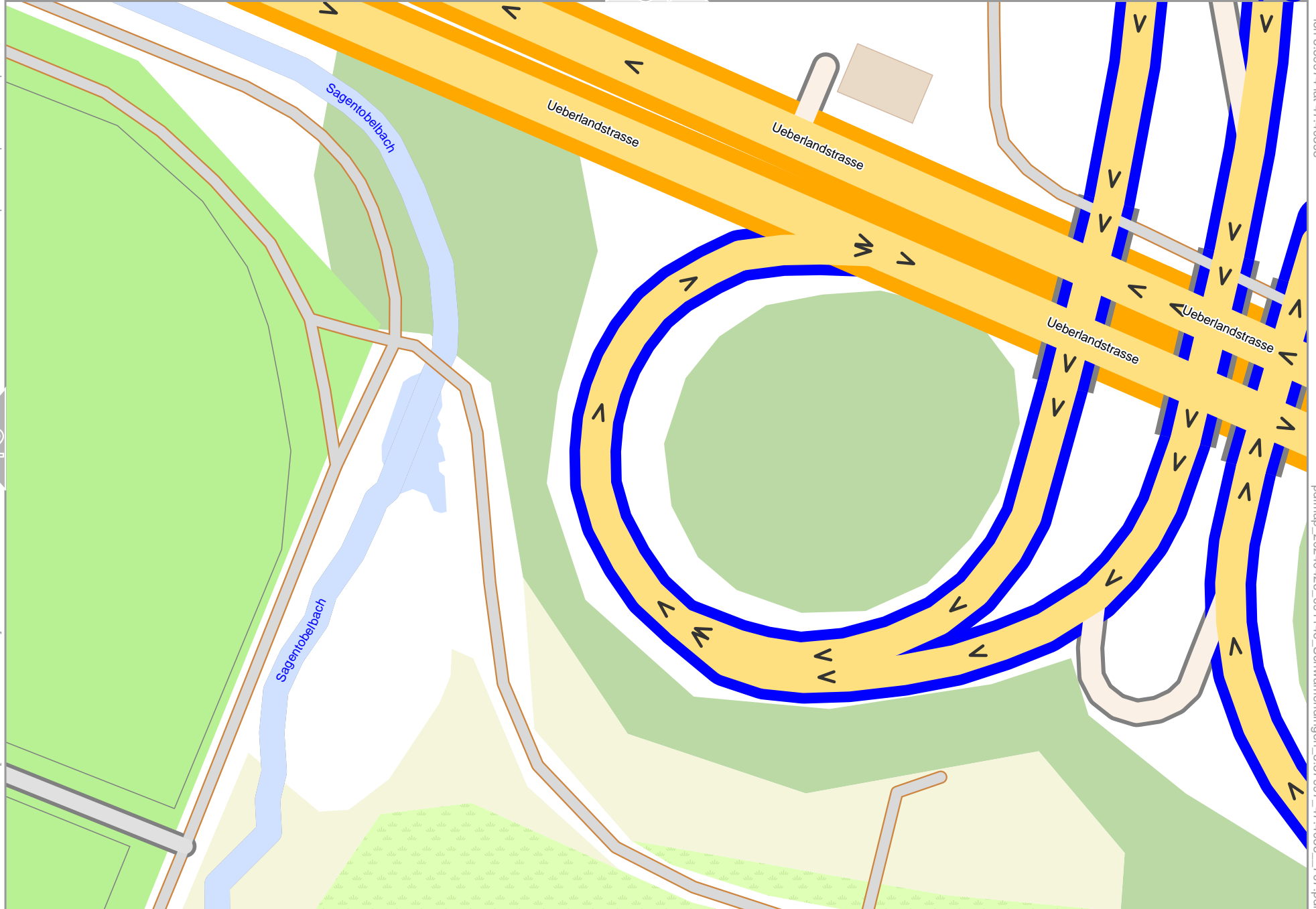
Map data © OpenStreetMap contributors

lon 8.59974 lat 47.40398

72

lon 8.59633 lat 47.40236 [nom. scale = 1 / 1000]

pdfmap_20240426_091146_Schwamendingen_8.57997_47.4038_707.pdf



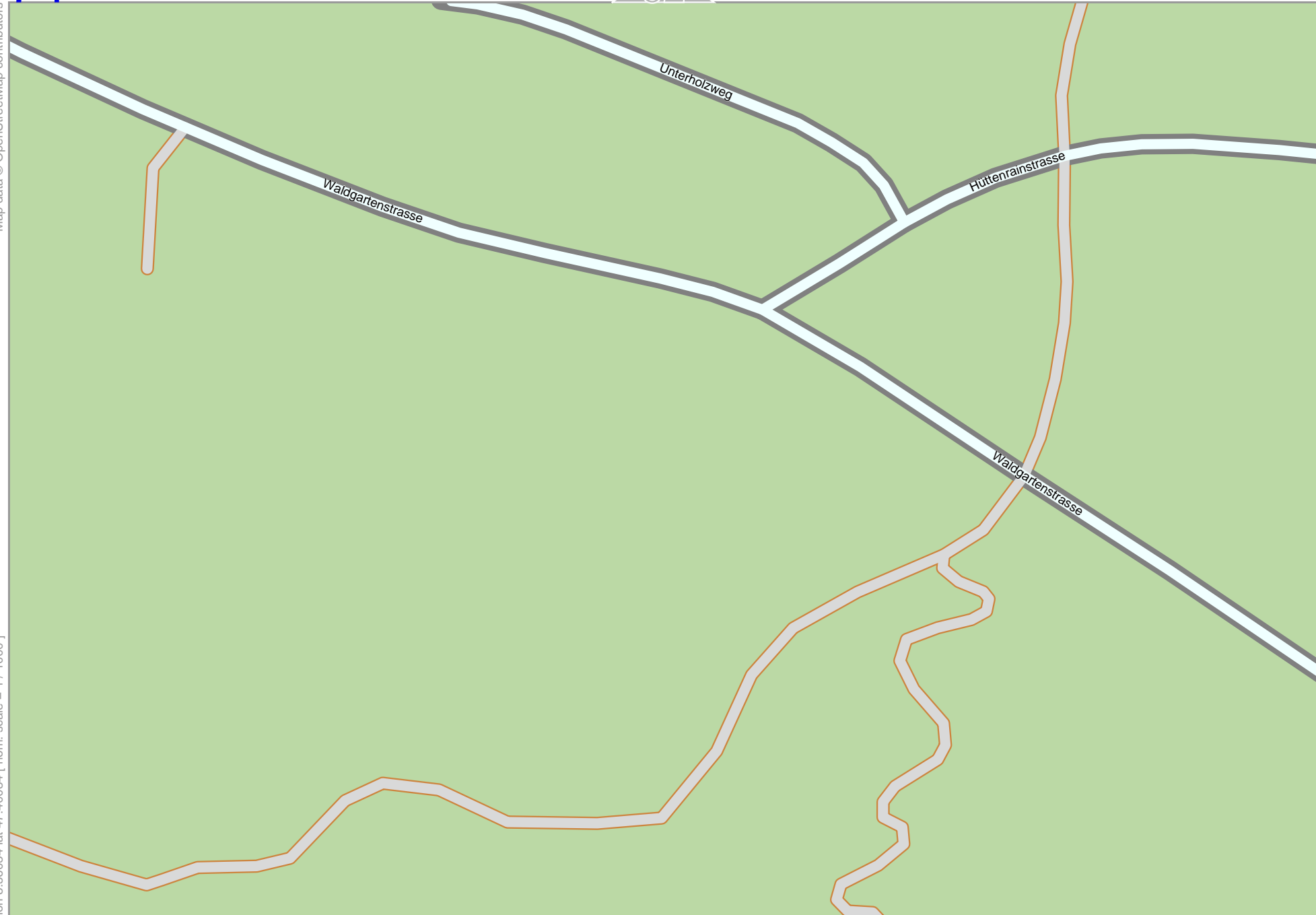
85

62

74

Map data © OpenStreetMap contributors

lon 8.56374 lat 47.40245



75

pdfmap_20240426_091146_Schwamendingen_8.57997_47.4038_707.pdf

8.6

Schwamendingen

63

75

Map data © OpenStreetMap contributors

lon 8.56702 lat 47.40245

Hubenstrasse

Bocklerstrasse

Hüttenrainstrasse

74

76

pdfmap_20240426_091146_Schwamendingen_8.57997_47.4038_707.pdf

lon 8.56361 lat 47.40084 [nom. scale = 1 / 1000]

Waldgartenstrasse



87

Map data © OpenStreetMap contributors

lon 8.57029 lat 47.40245

pdfmap_20240426_091146_Schwamendingen_8.57997_47.4038_707.pdf

lon 8.56688 lat 47.40084 [nom. scale = 1 / 1000]

0 10 m 100 m



Schwamendingen

77

65

lon 8.57356 lat 47.40245

Map data © OpenStreetMap contributors

lon 8.57016 lat 47.40084 [nom. scale = 1 / 1000]

76

78

pdfmap_20240426_091146_Schwamendingen_8.57997_47.4038_707.pdf

0 10 m 100 m

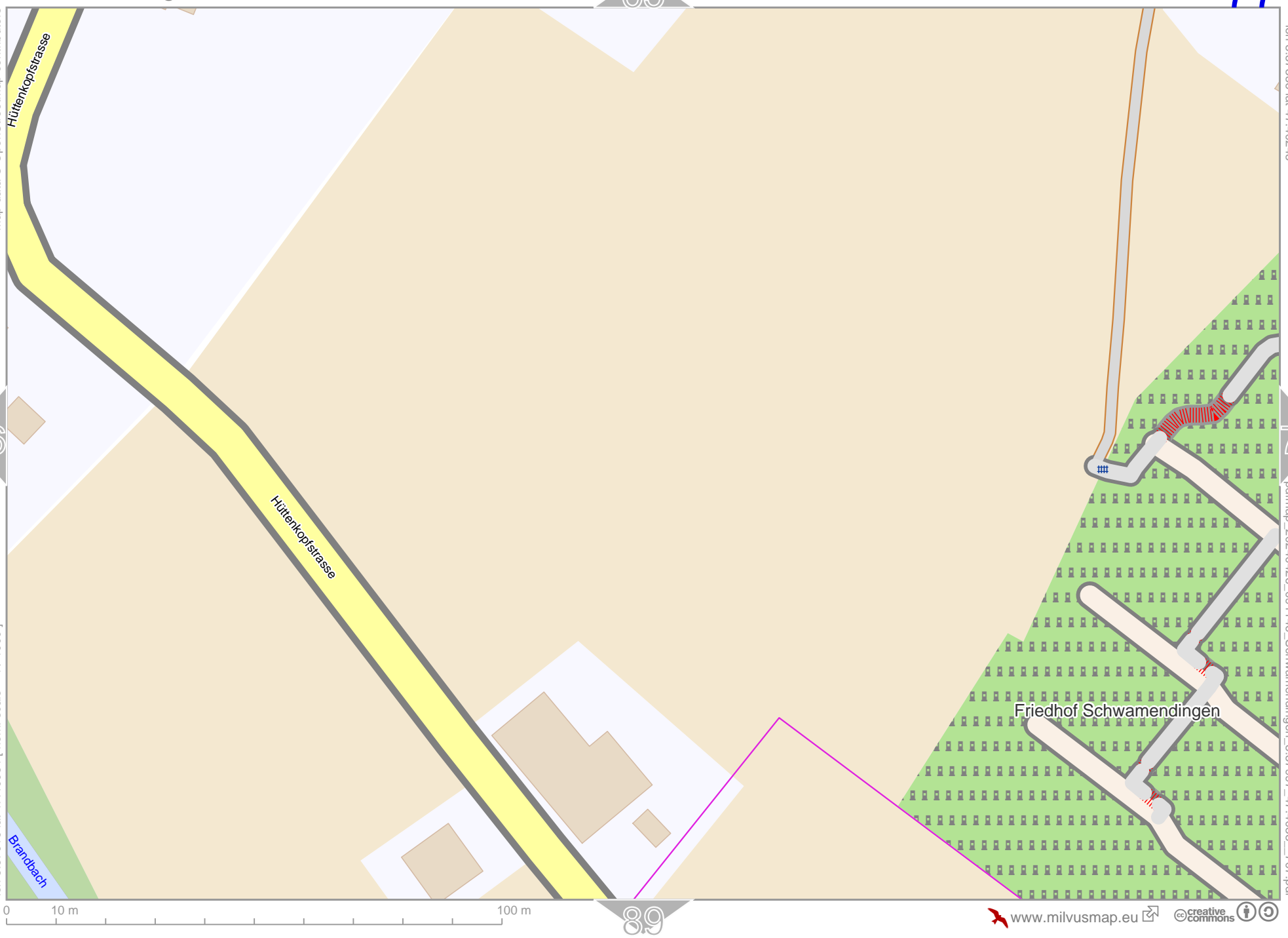
Brandbach

Hüttenkopfstrasse

Hüttenkopfstrasse

Friedhof Schwamendingen

89



Map data © OpenStreetMap contributors

lon 8.57683 lat 47.40245

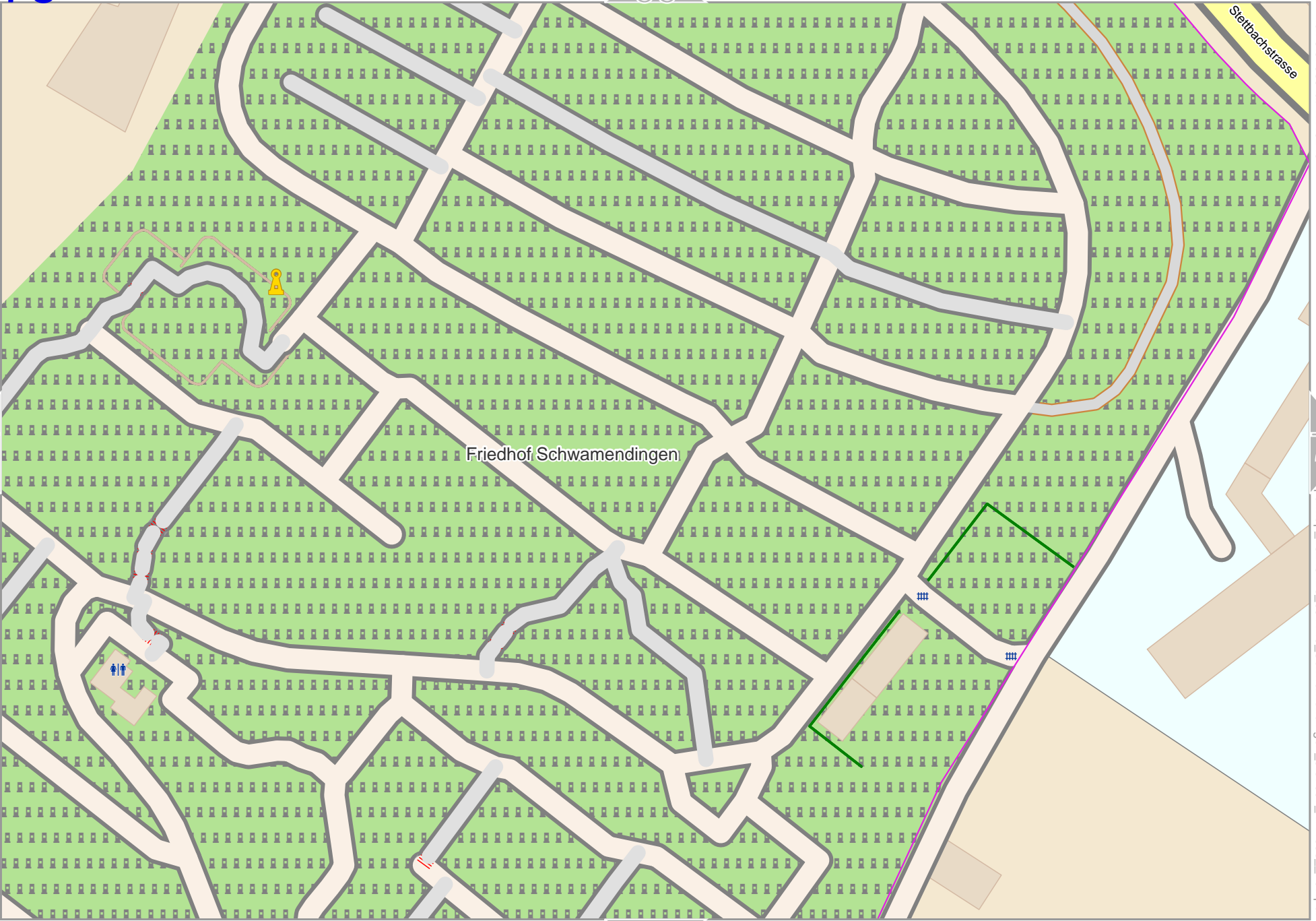
Sierbachstrasse

Friedhof Schwamendingen

lon 8.57343 lat 47.40084 [nom. scale = 1 / 1000]

pdfmap_20240426_091146_Schwamendingen_8.57997_47.4038_707.pdf

0 10 m 100 m



Schwamendingen

67

79

lon 8.58011 lat 47.40245

Map data © OpenStreetMap contributors

lon 8.57670 lat 47.40084 [nom. scale = 1 / 1000]

80

pdfmap_20240426_091146_Schwamendingen_8.57997_47.4038_707.pdf

78



91

Map data © OpenStreetMap contributors

lon 8.58338 lat 47.40245

pdfmap_20240426_091146_Schwamendingen_8.57997_47.4038_707.pdf

lon 8.57997 lat 47.40084 [nom. scale = 1 / 1000]

0 10 m 100 m





Map data © OpenStreetMap contributors

lon 8.58992 lat 47.40245

81

83

lon 8.58652 lat 47.40084 [nom. scale = 1 / 1000]

pdfmap_20240426_091146_Schwamendingen_8.57997_47.4038_707.pdf

0 10 m 100 m

94





Map data © OpenStreetMap contributors

lon 8.58979 lat 47.40084 | nom. scale = 1 / 1000 |

pdfmap_20240426_091146_Schwamendingen_8.57997_47.4038_707.pdf

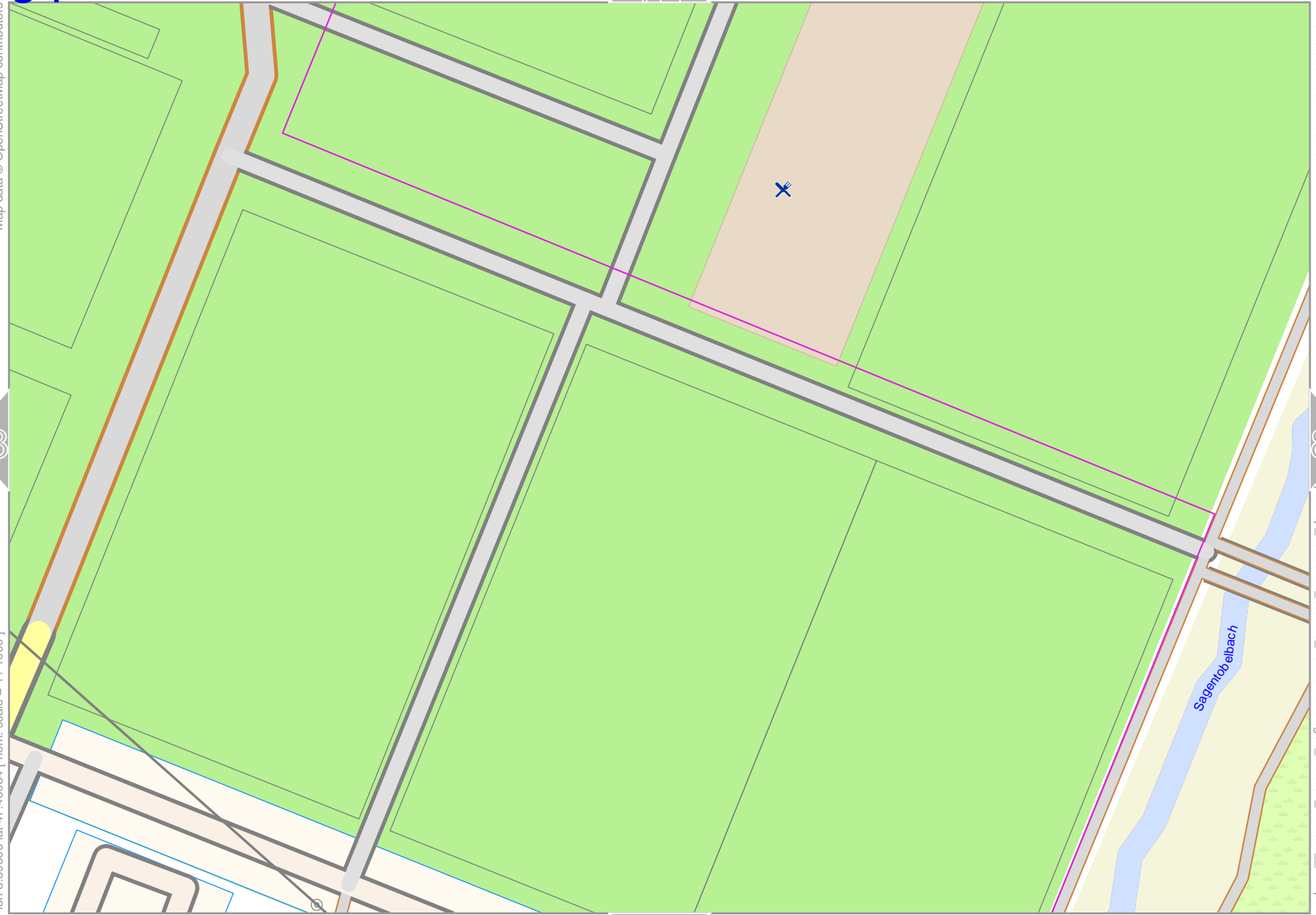
0 10 m 100 m

Map data © OpenStreetMap contributors

lon 8.59647 lat 47.40245

lon 8.59306 lat 47.40084 [nom. scale = 1 / 1000]

pdfmap_20240426_091146_Schwamendingen_8.57997_47.4038_707.pdf



Schwamendingen

73

84

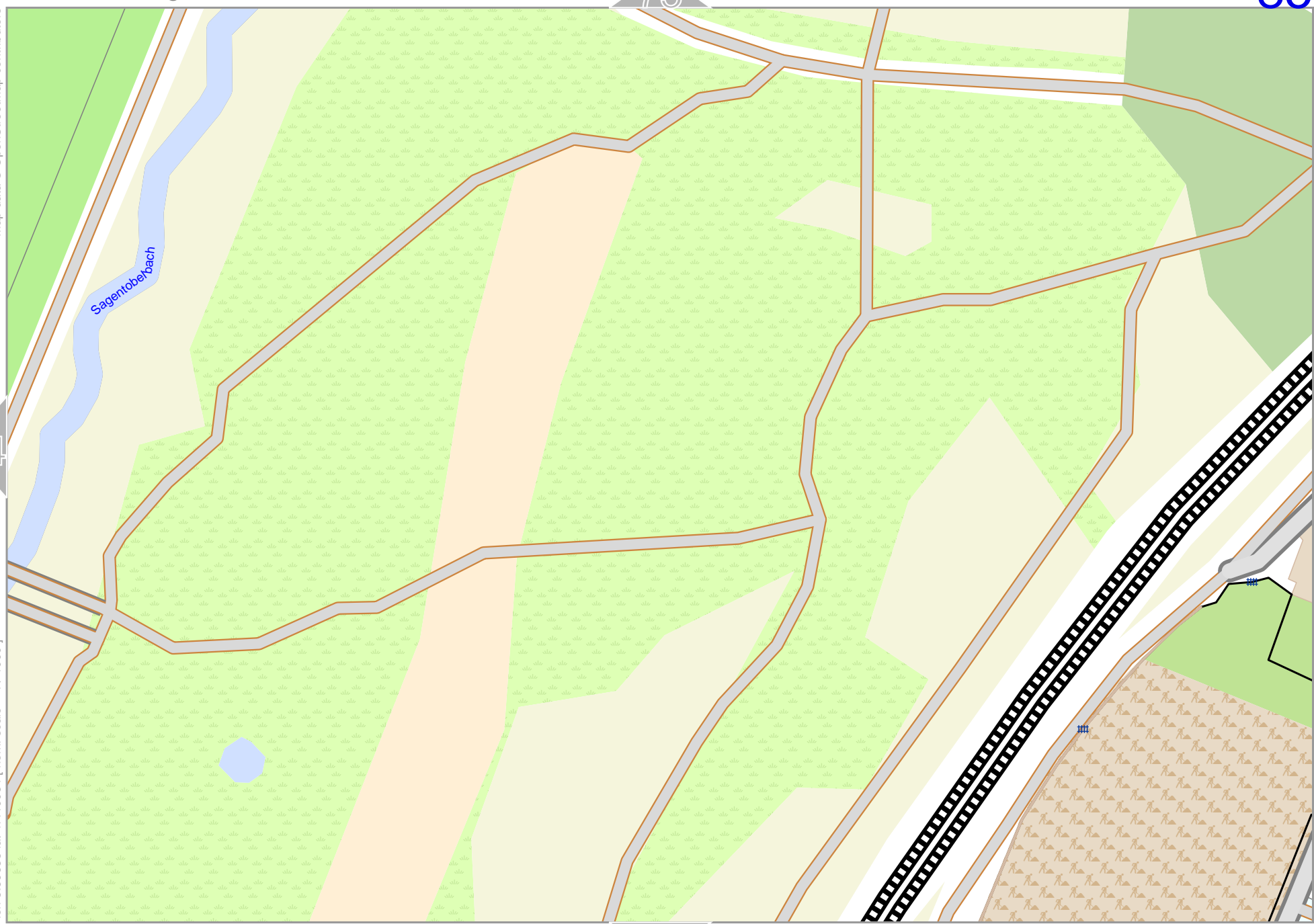
97

Map data © OpenStreetMap contributors

lon 8.59633 lat 47.40084 [nom. scale = 1 / 1000]

lon 8.59974 lat 47.40245

pdfmap_20240426_091146_Schwamendingen_8.57997_47.4038_707.pdf



Map data © OpenStreetMap contributors

lon 8.56374 lat 47.40093

lon 8.56034 lat 47.39931 [nom. scale = 1 / 1000]

pdfmap_20240426_091146_Schwamendingen_8.57997_47.4038_707.pdf

0 10 m 100 m



Schwamendingen

87

75

99

Waldgartenstrasse

Map data © OpenStreetMap contributors

lon 8.56702 lat 47.40093

pdfmap_20240426_091146_Schwamendingen_8.57997_47.4038_707.pdf

lon 8.56361 lat 47.39931 [nom. scale = 1 / 1000]



Schwamendingen

76

88

Map data © OpenStreetMap contributors

lon 8.57029 lat 47.40093

Hubenstrasse

Hüttenrainstrasse

Schwesternbungerbach

87

lon 8.56688 lat 47.39931 [nom. scale = 1 / 1000]

pdfmap_20240426_091146_Schwamendingen_8.57997_47.4038_707.pdf



100

Schwamendingen

Friedhof Schwamendingen

lon 8.57356 lat 47.40093

Map data © OpenStreetMap contributors

lon 8.57016 lat 47.39931 [nom. scale = 1 / 1000]

pdfmap_20240426_091146_Schwamendingen_8.57997_47.4038_707.pdf



Map data © OpenStreetMap contributors

lon 8.57683 lat 47.40093

Friedhof Schwamendingen

lon 8.57343 lat 47.39931 [nom. scale = 1 / 1000]

pdfmap_20240426_091146_Schwamendingen_8.57997_47.4038_707.pdf

0 10 m 100 m



Schwamendingen

91

79

lon 8.58011 lat 47.40093

pdfmap_20240426_091146_Schwamendingen_8.57997_47.4038_707.pdf

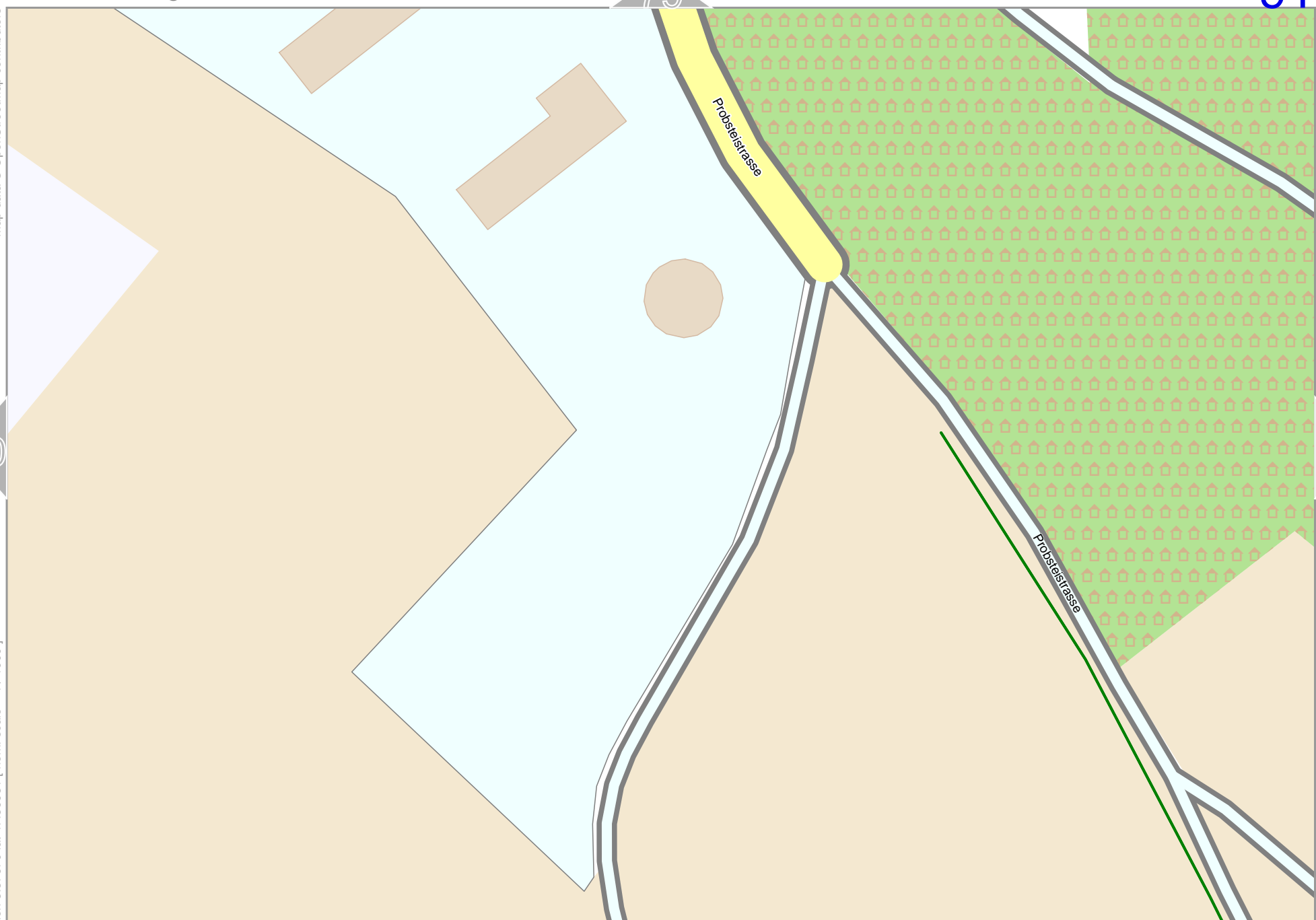
Map data © OpenStreetMap contributors

lon 8.57670 lat 47.39931 [nom. scale = 1 / 1000]

90

92

103



92

80

Map data © OpenStreetMap contributors

lon 8.58338 lat 47.40093

Stettbachstrasse

Stettbachstrasse

Stettbachstrasse

91

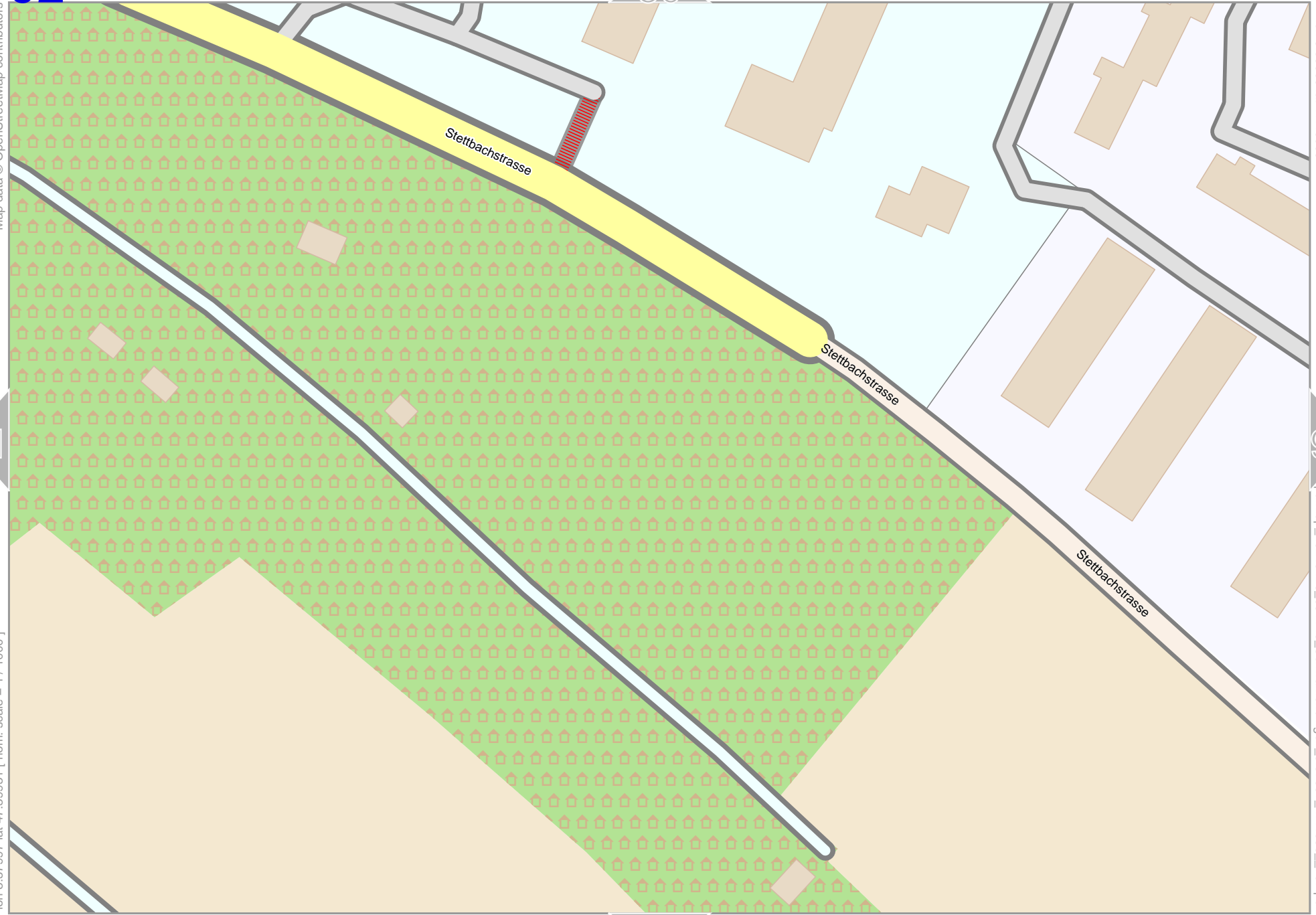
93

lon 8.57997 lat 47.39931 [nom. scale = 1 / 1000]

pdfmap_20240426_091146_Schwamendingen_8.57997_47.4038_707.pdf

0 10 m 100 m

104



Schwamendingen

93

81

lon 8.58665 lat 47.40093

pdfmap_20240426_091146_Schwamendingen_8.57997_47.4038_707.pdf

Map data © OpenStreetMap contributors

lon 8.58324 lat 47.39931 | nom. scale = 1 / 1000 |

92

94



105

Map data © OpenStreetMap contributors

lon 8.58992 lat 47.40093

lon 8.58652 lat 47.39931 [nom. scale = 1 / 1000]

pdfmap_20240426_091146_Schwamendingen_8.57997_47.4038_707.pdf



0 10 m 100 m

Schwamendingen

83

lon 8.59319 lat 47.40093

96

pdfmap_20240426_091146_Schwamendingen_8.57997_47.4038_707.pdf

Map data © OpenStreetMap contributors

lon 8.58979 lat 47.39931 | nom. scale = 1 / 1000 |

94



0 10 m 100 m

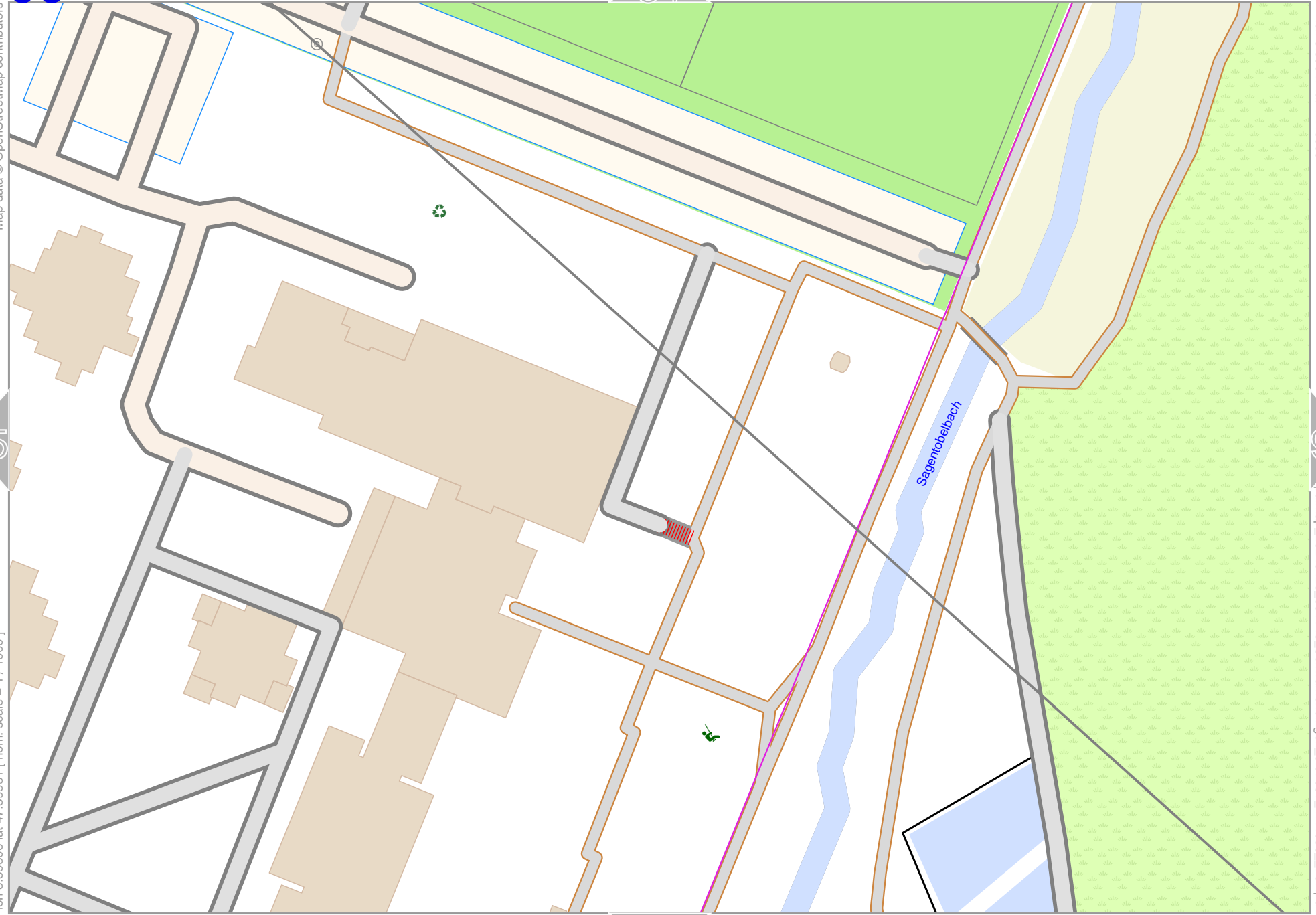
107

Map data © OpenStreetMap contributors

lon 8.59647 lat 47.40093

lon 8.59306 lat 47.39931 [nom. scale = 1 / 1000]

pdfmap_20240426_091146_Schwamendingen_8.57997_47.4038_707.pdf



0 10 m 100 m

Schwamendingen

97

85

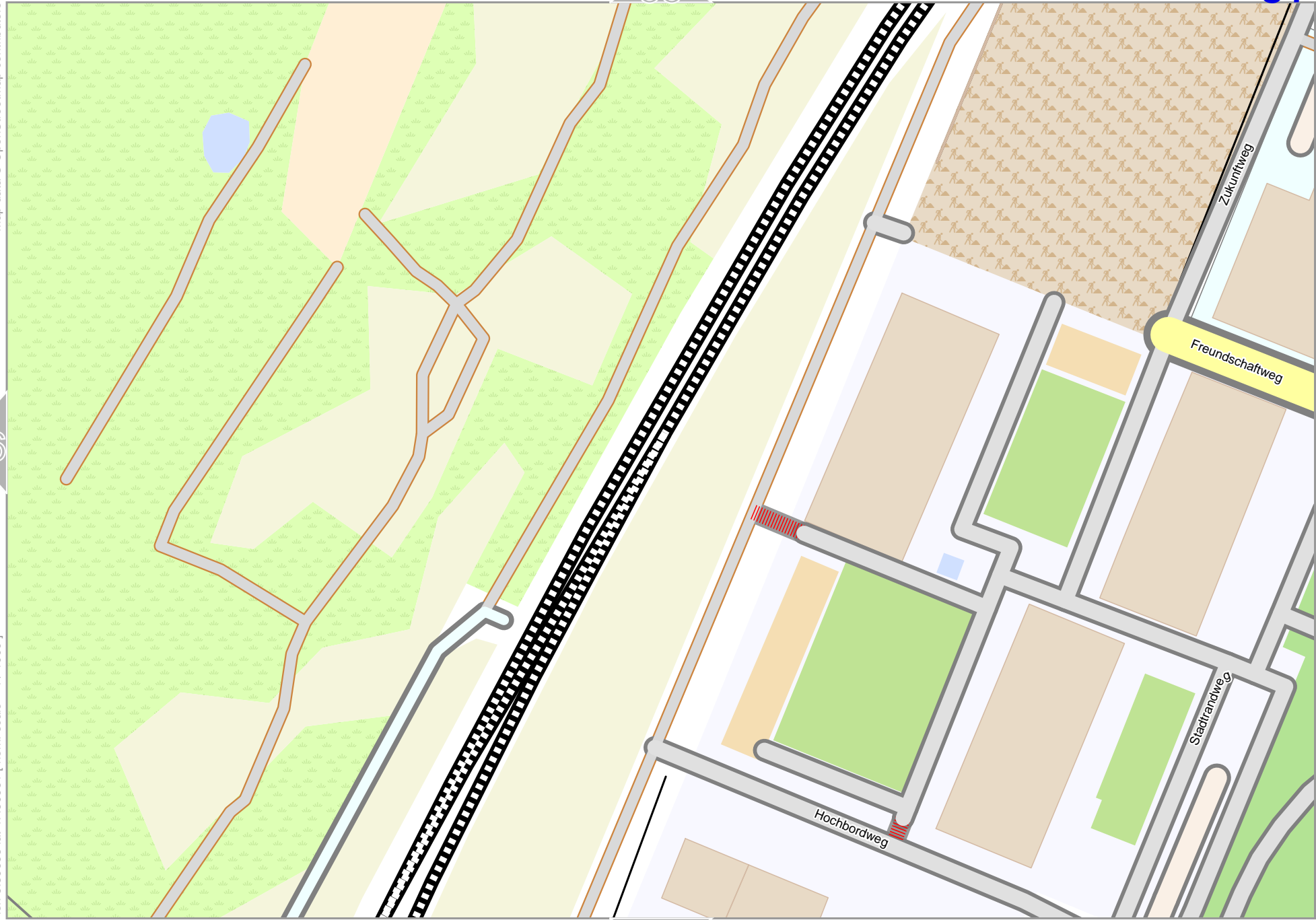
109

Map data © OpenStreetMap contributors

lon 8.59633 lat 47.39931 | nom. scale = 1 / 1000 |

lon 8.59974 lat 47.40093

pdfmap_20240426_091146_Schwamendingen_8.57997_47.4038_707.pdf



Map data © OpenStreetMap contributors

lon 8.56374 lat 47.39940



pdfmap_20240426_091146_Schwamendingen_8.57997_47.4038_707.pdf

lon 8.56034 lat 47.39778 [nom. scale = 1 / 1000]



Schwamendingen

87

99

lon 8.56702 lat 47.39940


100

pdfmap_20240426_091146_Schwamendingen_8.57997_47.4038_707.pdf

Map data © OpenStreetMap contributors

lon 8.56361 lat 47.39778 [nom. scale = 1 / 1000]

98



111



100

88

Map data © OpenStreetMap contributors

lon 8.57029 lat 47.39940

99

101

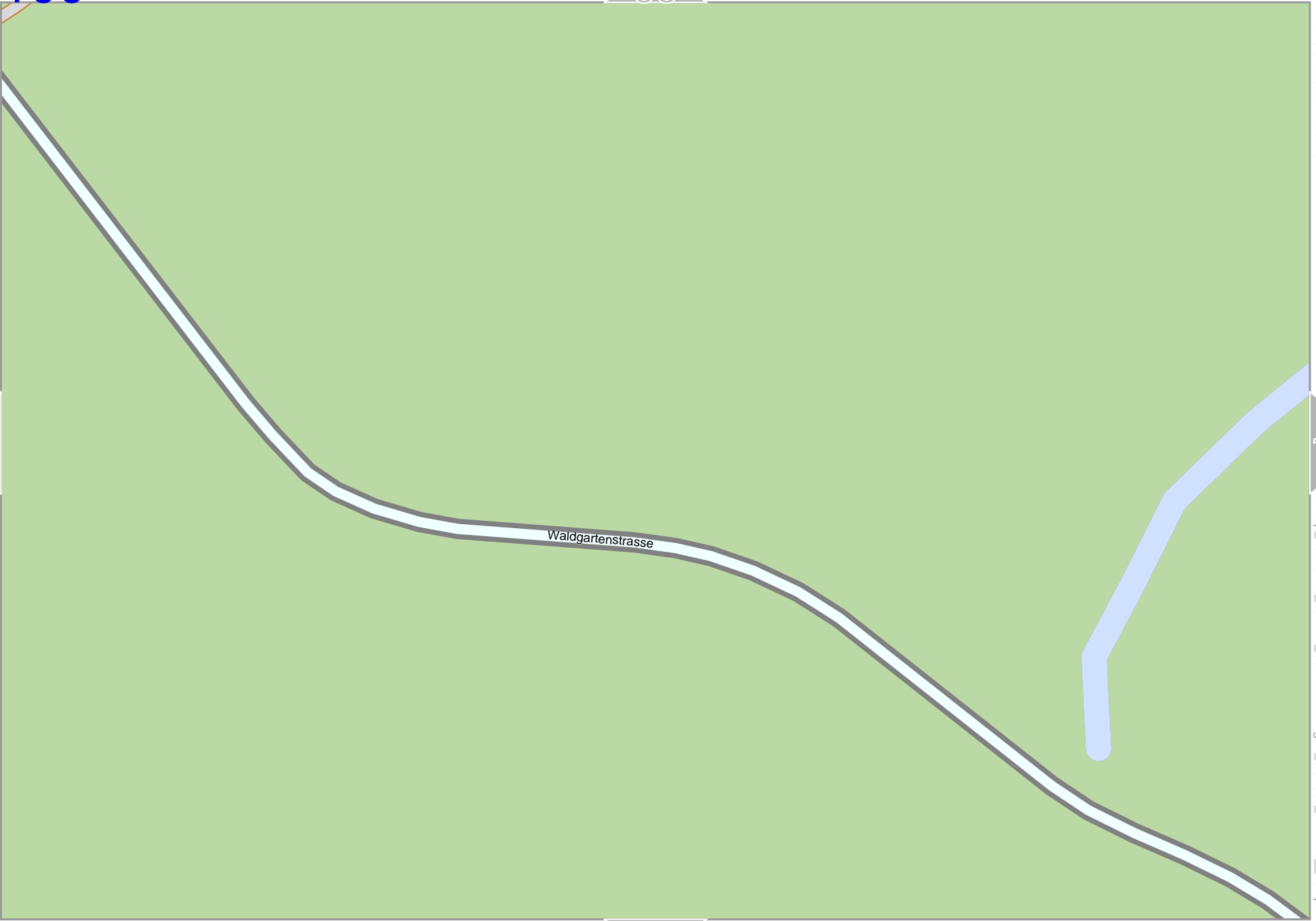
lon 8.56688 lat 47.39778 [nom. scale = 1 / 1000]

pdfmap_20240426_091146_Schwamendingen_8.57997_47.4038_707.pdf

Waldgartenstrasse



112



Map data © OpenStreetMap contributors

lon 8.57016 lat 47.39778 [nom. scale = 1 / 1000]

lon 8.57356 lat 47.39940

pdfmap_20240426_091146_Schwamendingen_8.57997_47.4038_707.pdf



Map data © OpenStreetMap contributors

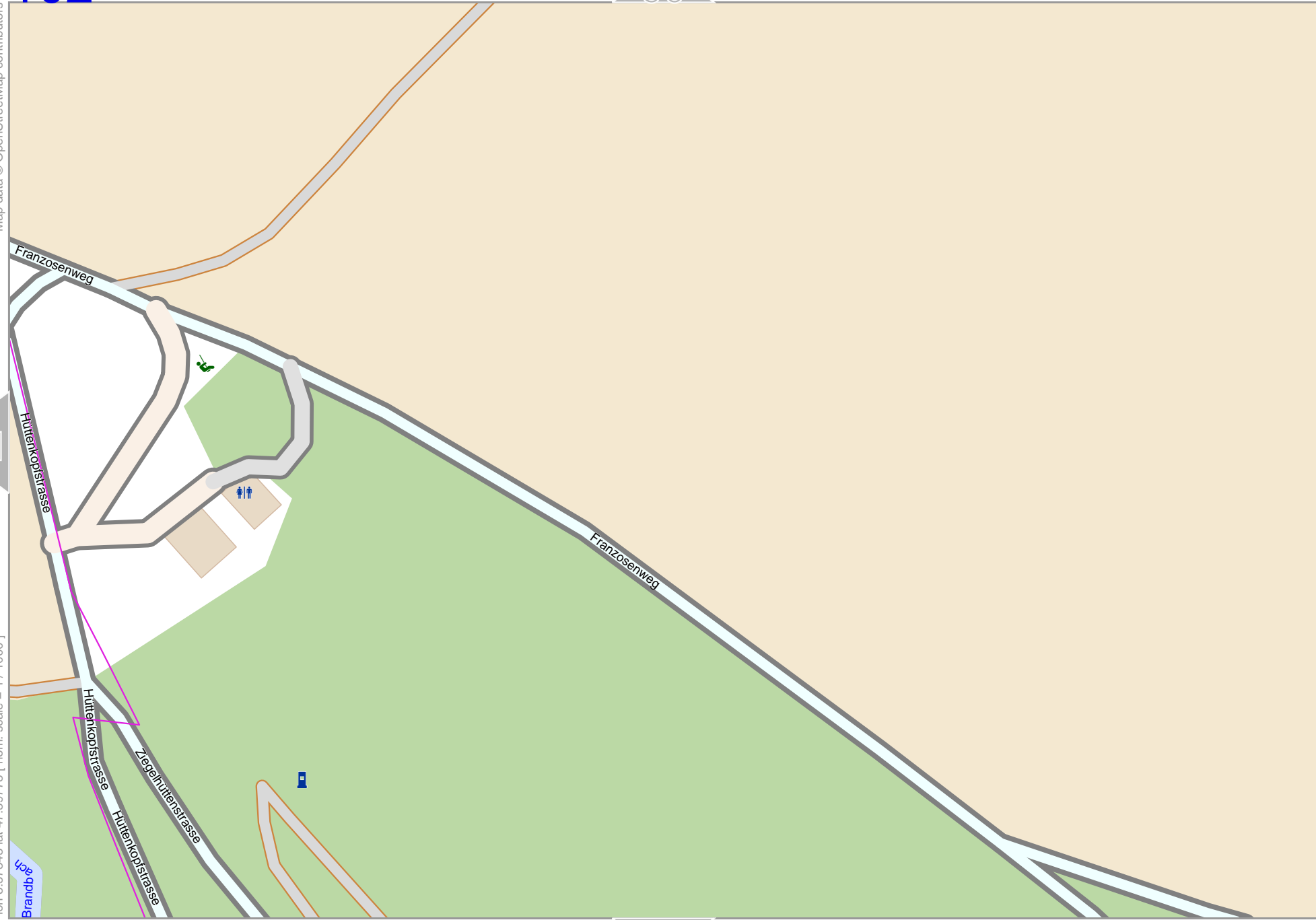
lon 8.57683 lat 47.39940

pdfmap_20240426_091146_Schwamendingen_8.57997_47.4038_707.pdf

lon 8.57343 lat 47.39778 [nom. scale = 1 / 1000]

Brandb
ack

0 10 m 100 m



103

Schwamendingen

91

104

115

102

Map data © OpenStreetMap contributors

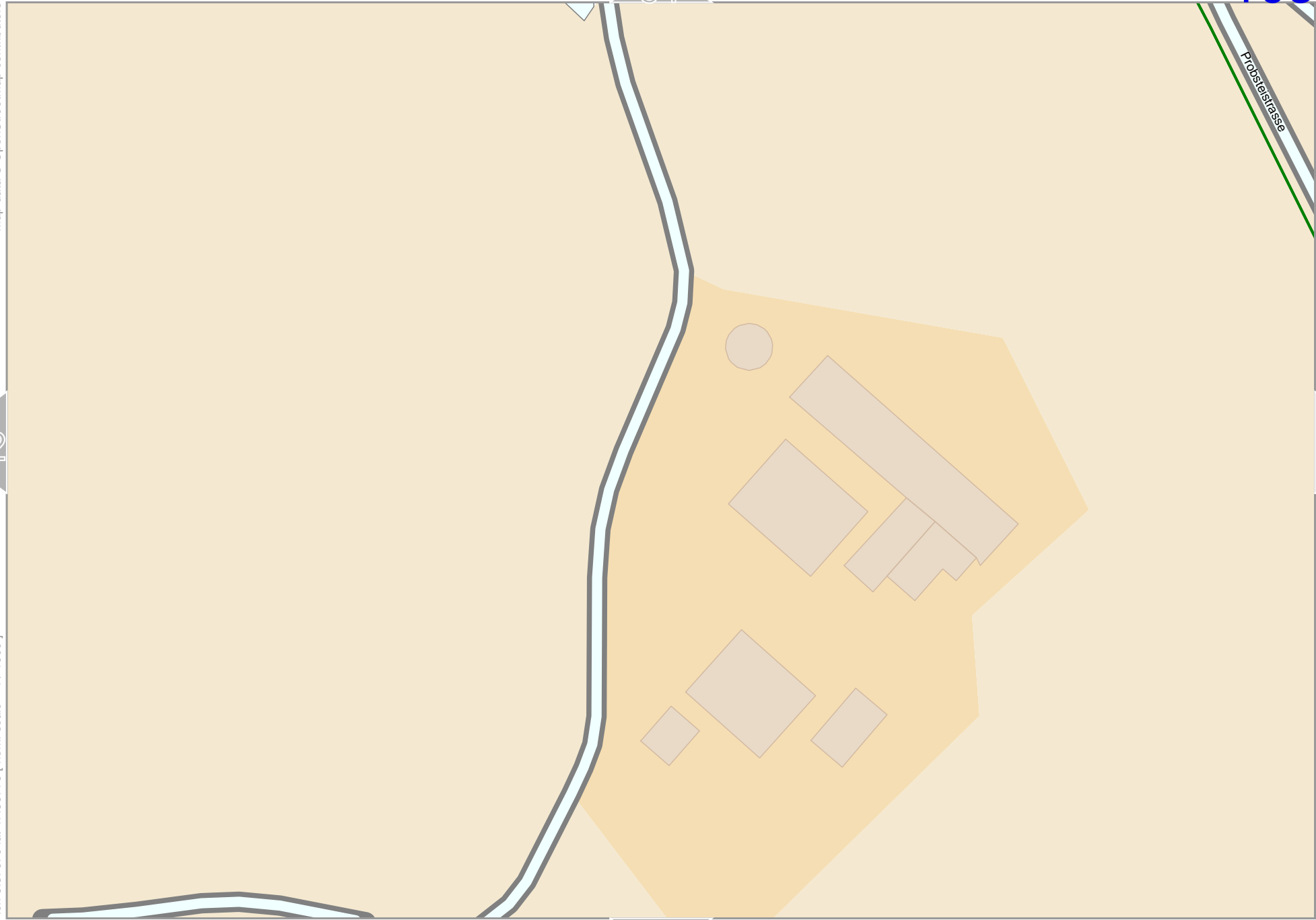
lon 8.57670 lat 47.39778 [nom. scale = 1 / 1000]

lon 8.58011 lat 47.39940

pdfmap_20240426_091146_Schwamendingen_8.57997_47.4038_707.pdf

Problestrasse

0 10 m 100 m



104

92

Map data © OpenStreetMap contributors

lon 8.58338 lat 47.39940

103

105

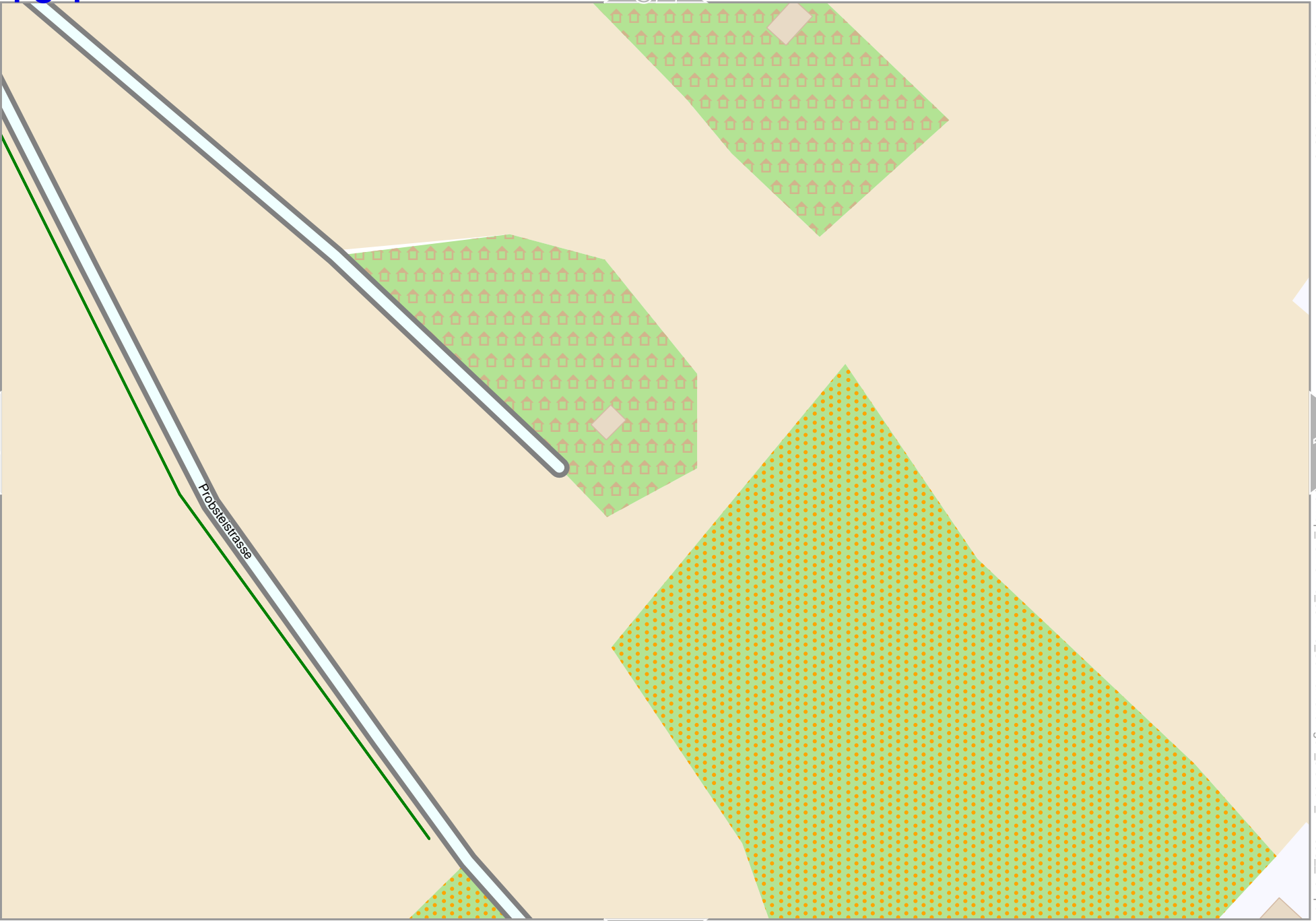
lon 8.57997 lat 47.39778 [nom. scale = 1 / 1000]

pdfmap_20240426_091146_Schwamendingen_8.57997_47.4038_707.pdf

Proberstrasse

0 10 m 100 m

116





Map data © OpenStreetMap contributors

lon 8.58324 lat 47.39778 [nom. scale = 1 / 1000]

lon 8.58665 lat 47.39940

pdfmap_20240426_091146_Schwamendingen_8.57997_47.4038_707.pdf

106

Schwamendingen



Map data © OpenStreetMap contributors

lon 8.58992 lat 47.39940

pdfmap_20240426_091146_Schwamendingen_8.57997_47.4038_707.pdf

lon 8.58652 lat 47.39778 [nom. scale = 1 / 1000]



118

Map data © OpenStreetMap contributors

lon 8.59319 lat 47.39940

lon 8.58979 lat 47.39778 [nom. scale = 1 / 1000]

pdfmap_20240426_091146_Schwamendingen_8.57997_47.4038_707.pdf



108

96

Schwamendingen

Map data © OpenStreetMap contributors

lon 8.59647 lat 47.39940

107

109

lon 8.59306 lat 47.39778 [nom. scale = 1 / 1000]

pdfmap_20240426_091146_Schwamendingen_8.57997_47.4038_707.pdf

0 10 m 100 m

120

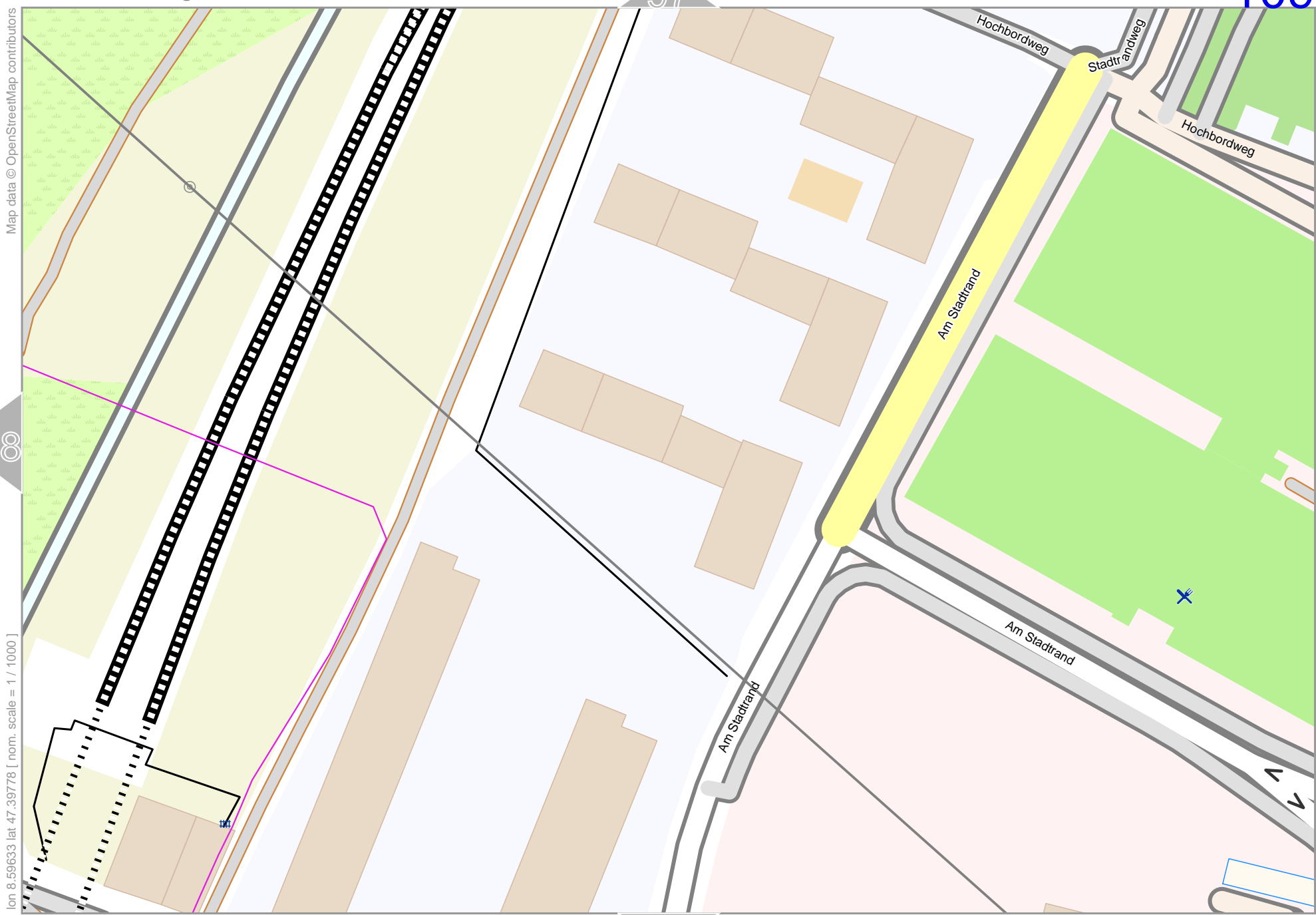


Schwamendingen

97

108

121



Map data © OpenStreetMap contributors

lon 8.59633 lat 47.39778 [nom. scale = 1 / 1000]

lon 8.59974 lat 47.39940

pdfmap_20240426_091146_Schwamendingen_8.57997_47.4038_707.pdf

Map data © OpenStreetMap contributors

lon 8.56374 lat 47.39787

pdfmap_20240426_091146_Schwamendingen_8.57997_47.4038_707.pdf

lon 8.56034 lat 47.39625 [nom. scale = 1 / 1000]



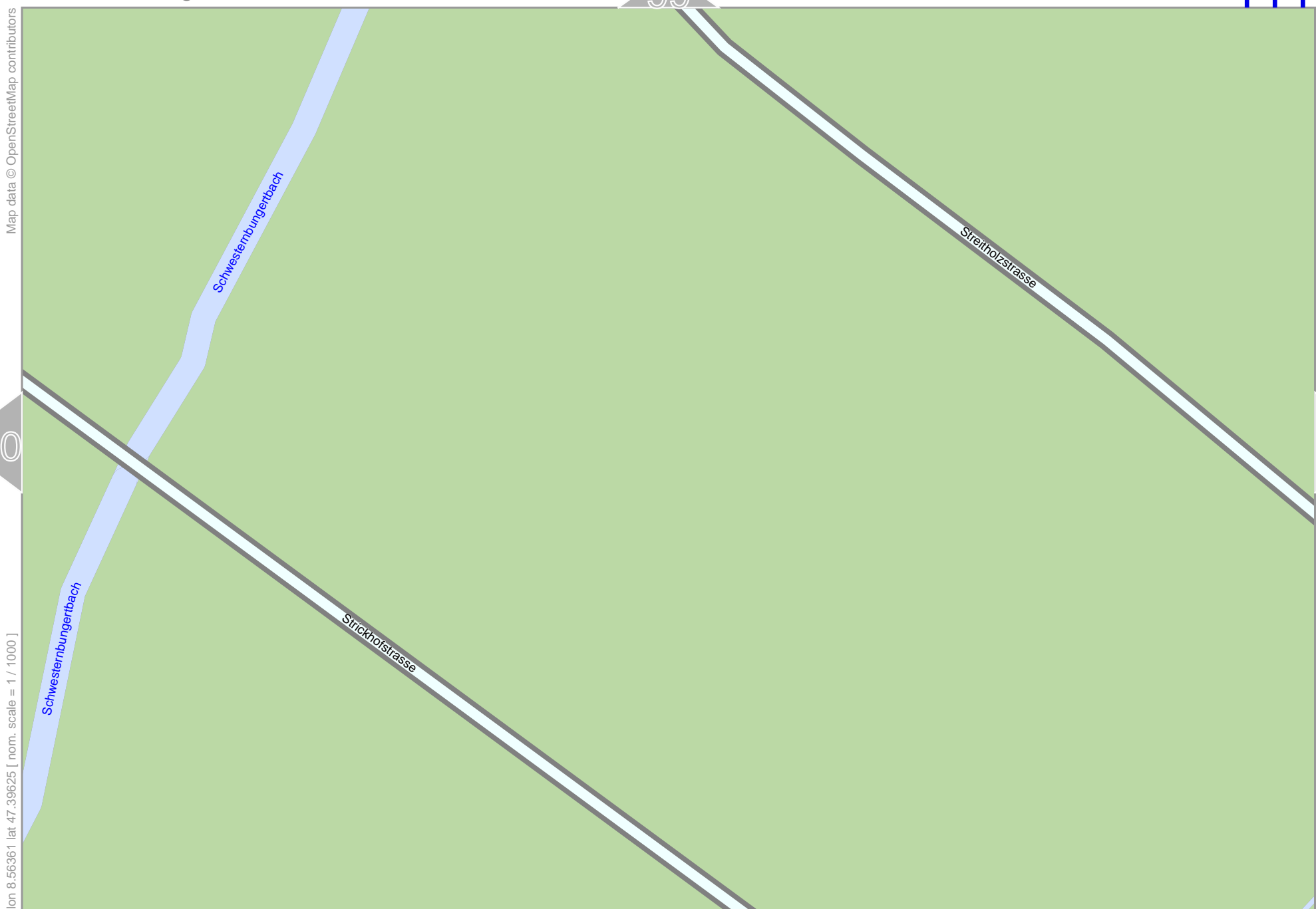
111

Schwamendingen

99

10

112



Map data © OpenStreetMap contributors

lon 8.56361 lat 47.39625 [nom. scale = 1 / 1000]

lon 8.56702 lat 47.39787

pdfmap_20240426_091146_Schwamendingen_8.57997_47.4038_707.pdf

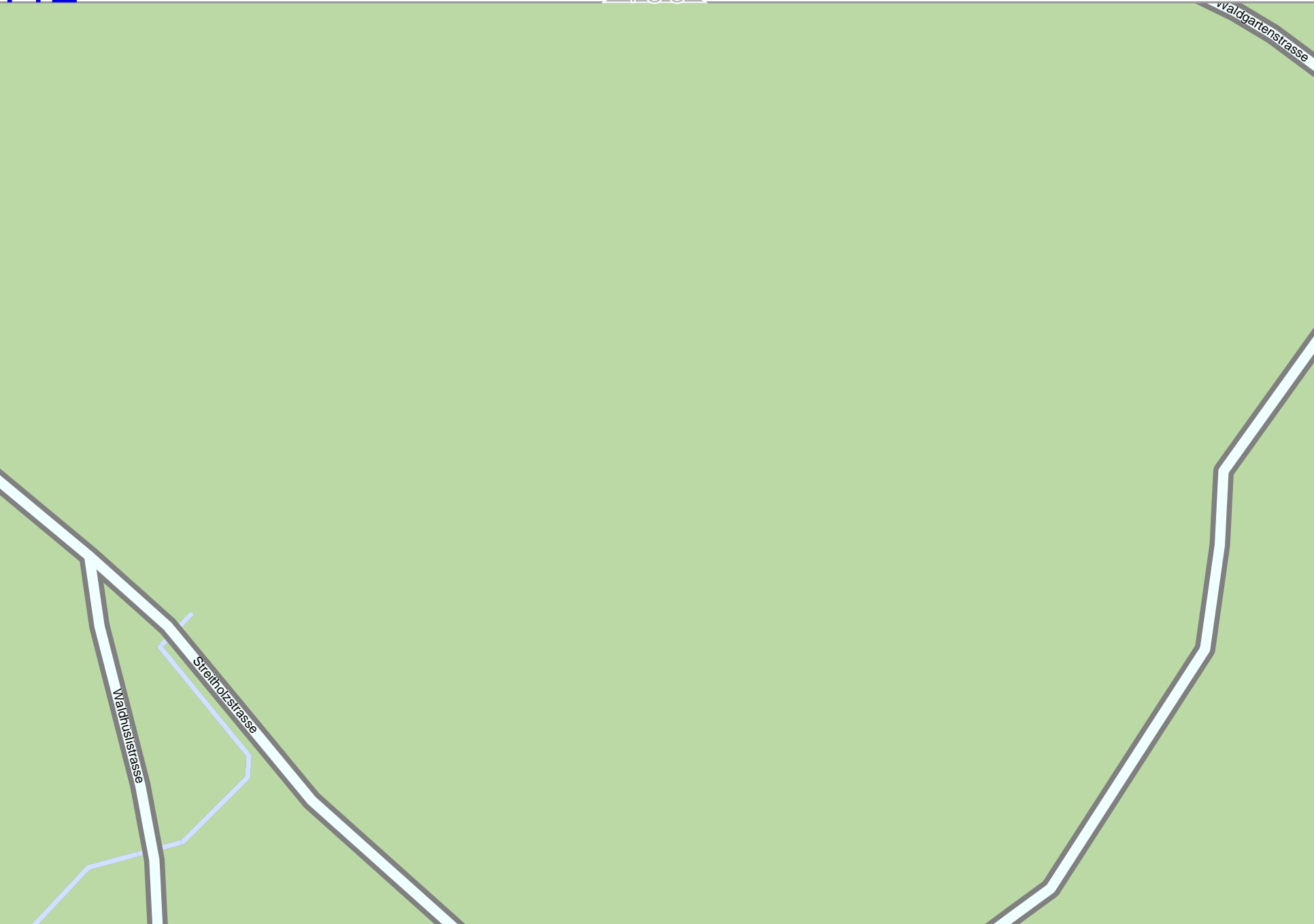


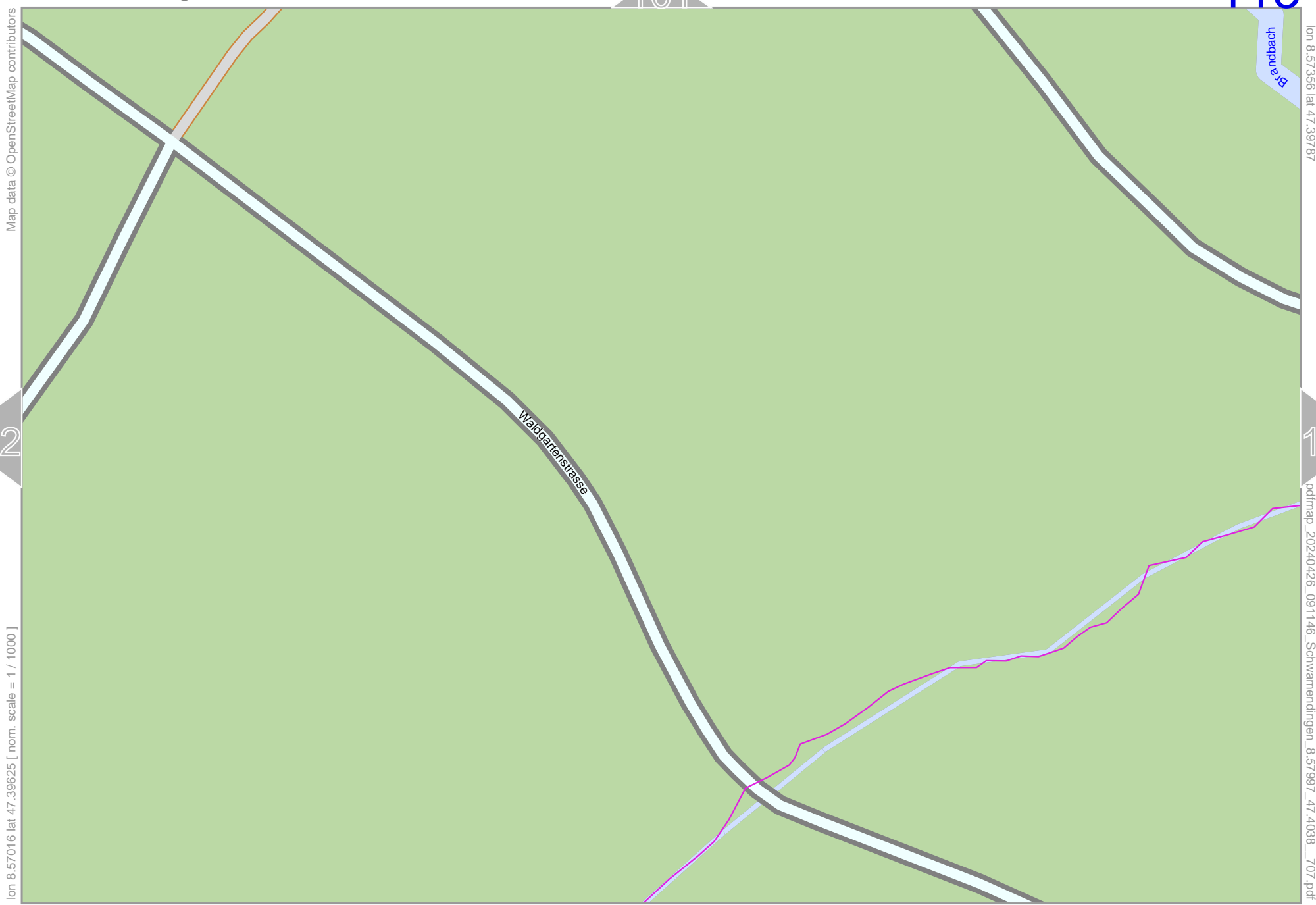
Map data © OpenStreetMap contributors

lon 8.57029 lat 47.39787

lon 8.56688 lat 47.39625 [nom. scale = 1 / 1000]
pdfmap_20240426_091146_Schwamendingen_8.57997_47.4038_707.pdf

0 10 m 100 m





Map data © OpenStreetMap contributors

lon 8.57016 lat 47.39625 [nom. scale = 1 / 1000]

lon 8.57356 lat 47.39787

pdfmap_20240426_091146_Schwamendingen_8.57997_47.4038_707.pdf

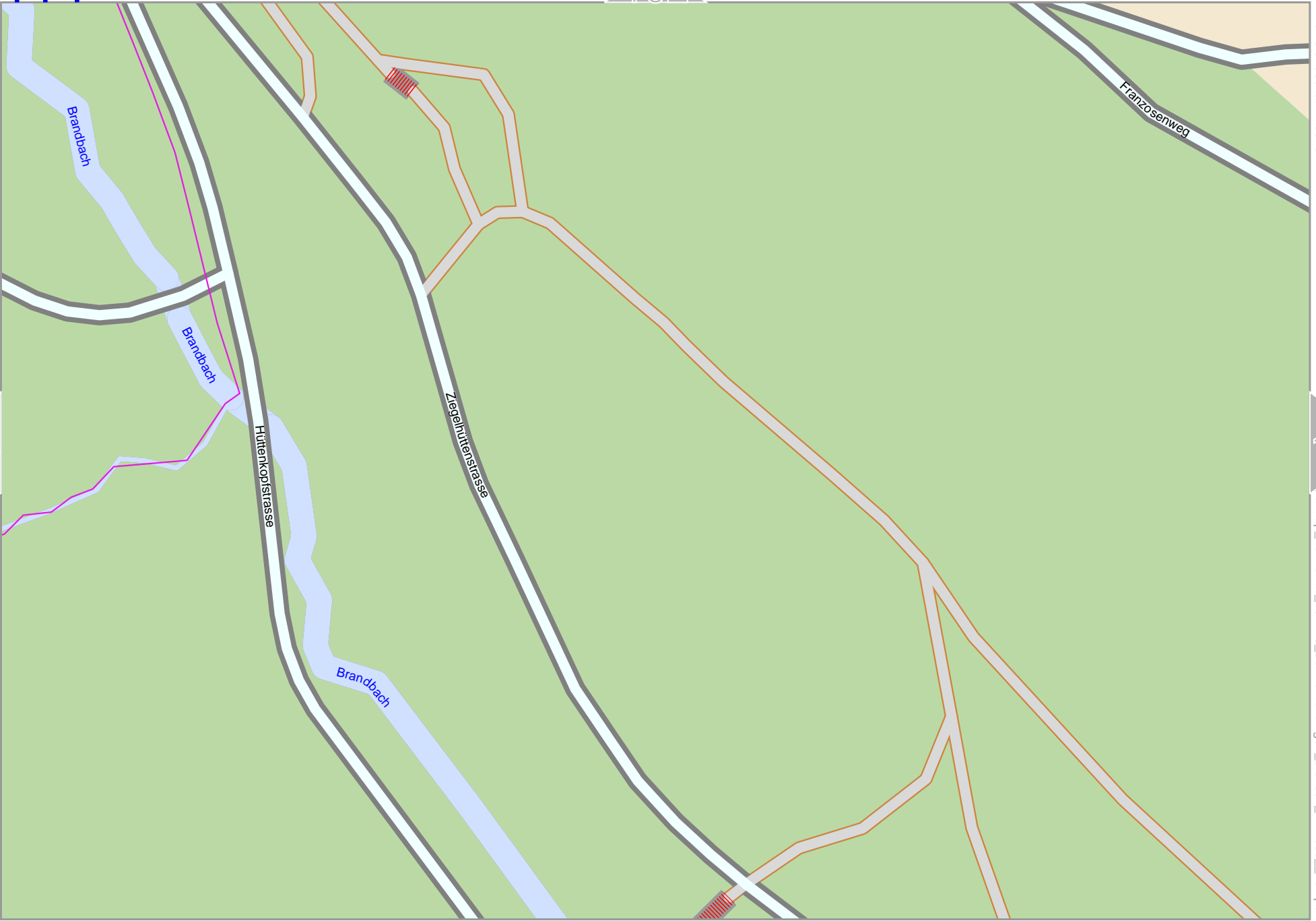
0 10 m 100 m

Map data © OpenStreetMap contributors

lon 8.57683 lat 47.39787

lon 8.57343 lat 47.39625 [nom. scale = 1 / 1000]

pdfmap_20240426_091146_Schwamendingen_8.57997_47.4038_707.pdf





116

104

Schwamendingen

Map data © OpenStreetMap contributors

lon 8.58338 lat 47.39787

lon 8.57997 lat 47.39625 [nom. scale = 1 / 1000]

pdfmap_20240426_091146_Schwamendingen_8.57997_47.4038_707.pdf



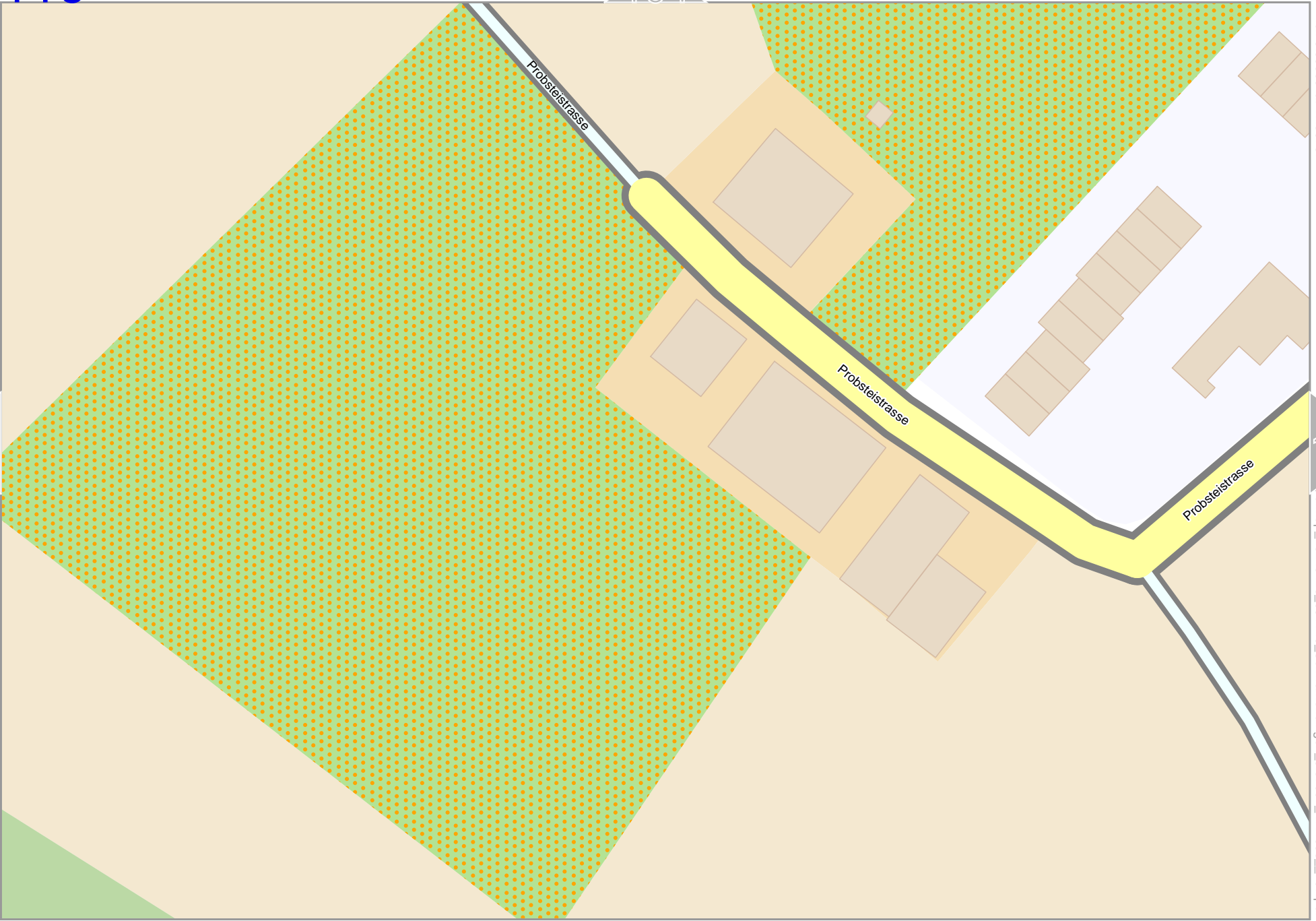
115

117

Probsteistrasse

Probsteistrasse

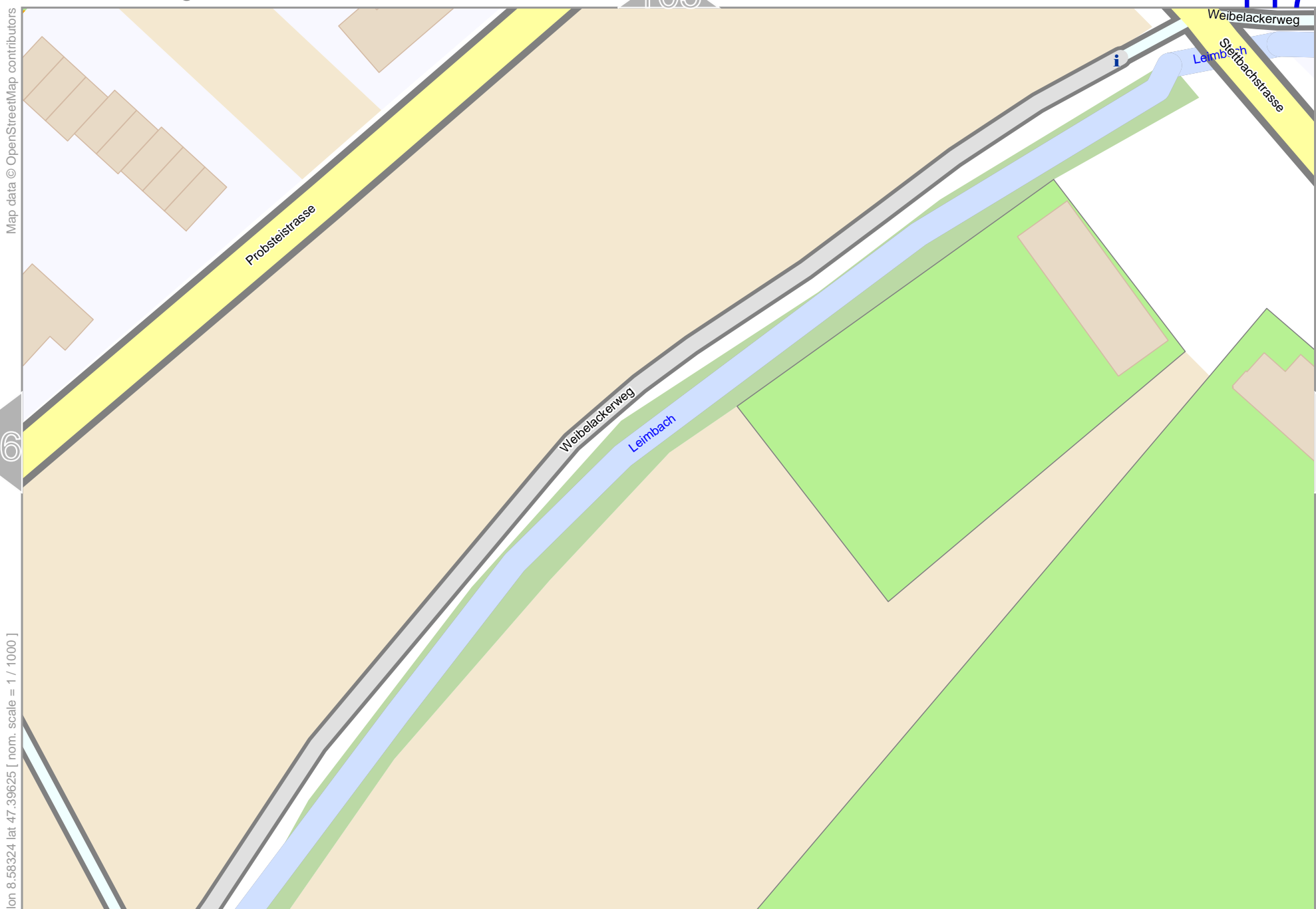
Probsteistrasse



Schwamendingen

105

117



Map data © OpenStreetMap contributors

lon 8.58665 lat 47.39787

116

118

lon 8.58324 lat 47.39625 [nom. scale = 1 / 1000]

pdfmap_20240426_091146_Schwamendingen_8.57997_47.4038_707.pdf

118

106

Schwamendingen

Map data © OpenStreetMap contributors

lon 8.58992 lat 47.39787

Leimbach

Stettbacherrain

Stettbachstrasse

i

117

x

Stettbachstrasse

Stettbachstrasse

Engelbertstrasse

119

pdfmap_20240426_091146_Schwamendingen_8.57997_47.4038_707.pdf

lon 8.58652 lat 47.39625 [nom. scale = 1 / 1000]



Map data © OpenStreetMap contributors

lon 8.59319 lat 47.39787

Dübendorfstrasse

Höhmos

Höhmos

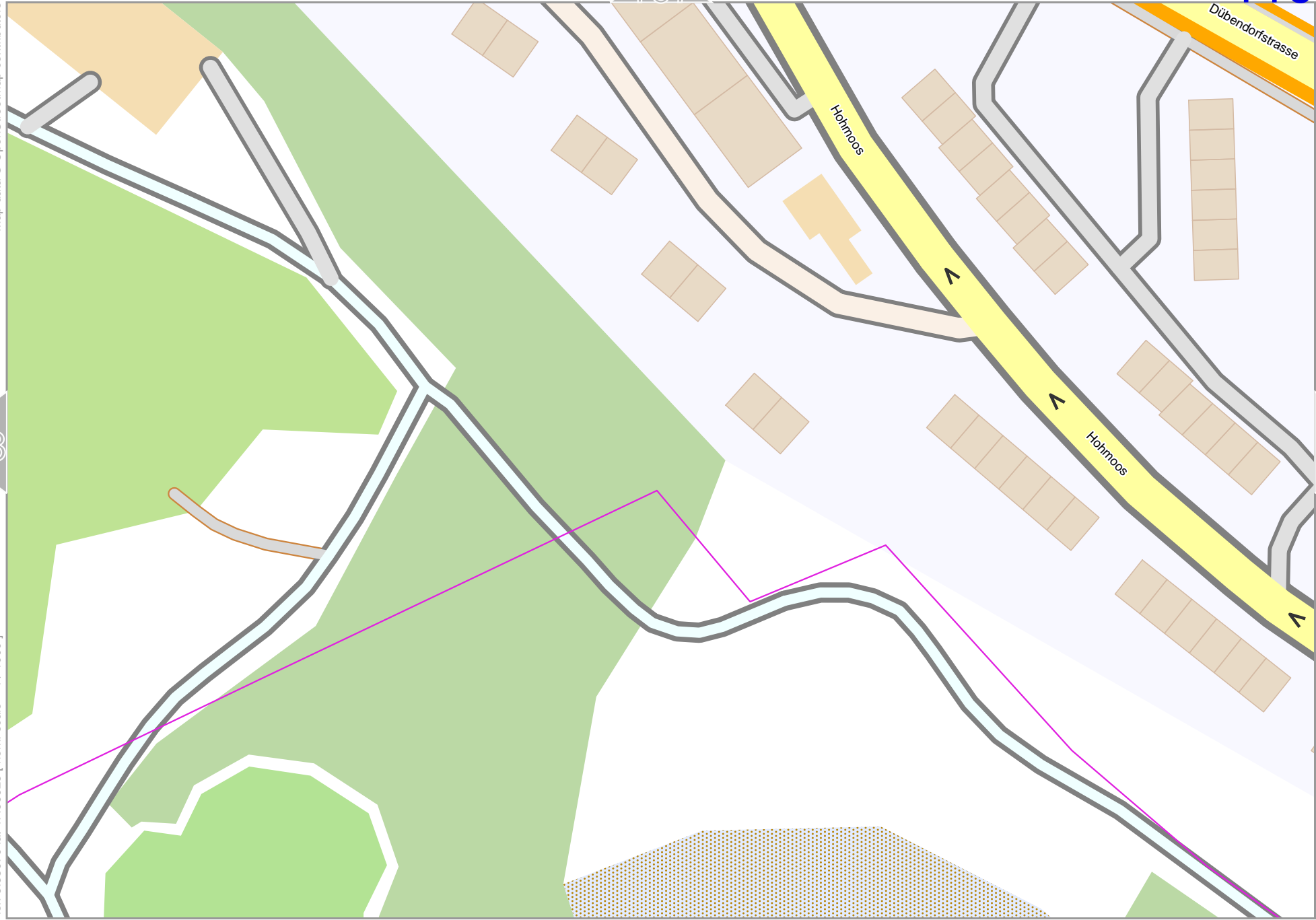
108

120

pdfmap_20240426_091146_Schwamendingen_8.57997_47.4038_707.pdf

lon 8.58979 lat 47.39625 [nom. scale = 1 / 1000]

0 10 m 100 m

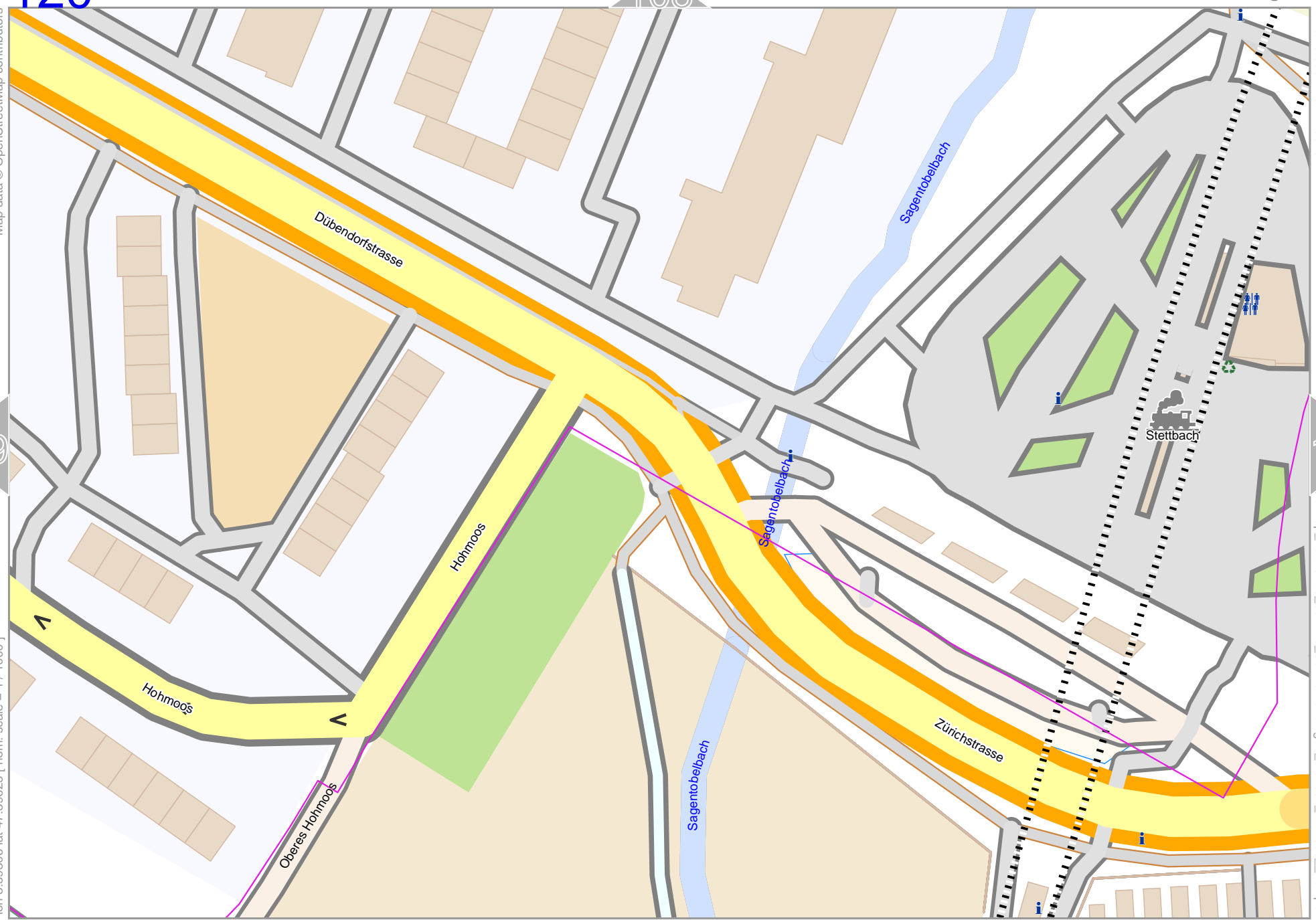


Map data © OpenStreetMap contributors

lon 8.59306 lat 47.39625 [nom. scale = 1 / 1000]

lon 8.59647 lat 47.39787

pdfmap_20240426_091146_Schwamendingen_8.57997_47.4038_707.pdf



Schwamendingen

109

121

Map data © OpenStreetMap contributors

lon 8.59974 lat 47.39787

lon 8.59633 lat 47.39625 [nom. scale = 1 / 1000]

pdfmap_20240426_091146_Schwamendingen_8.57997_47.4038_707.pdf

120



0 10 m 100 m