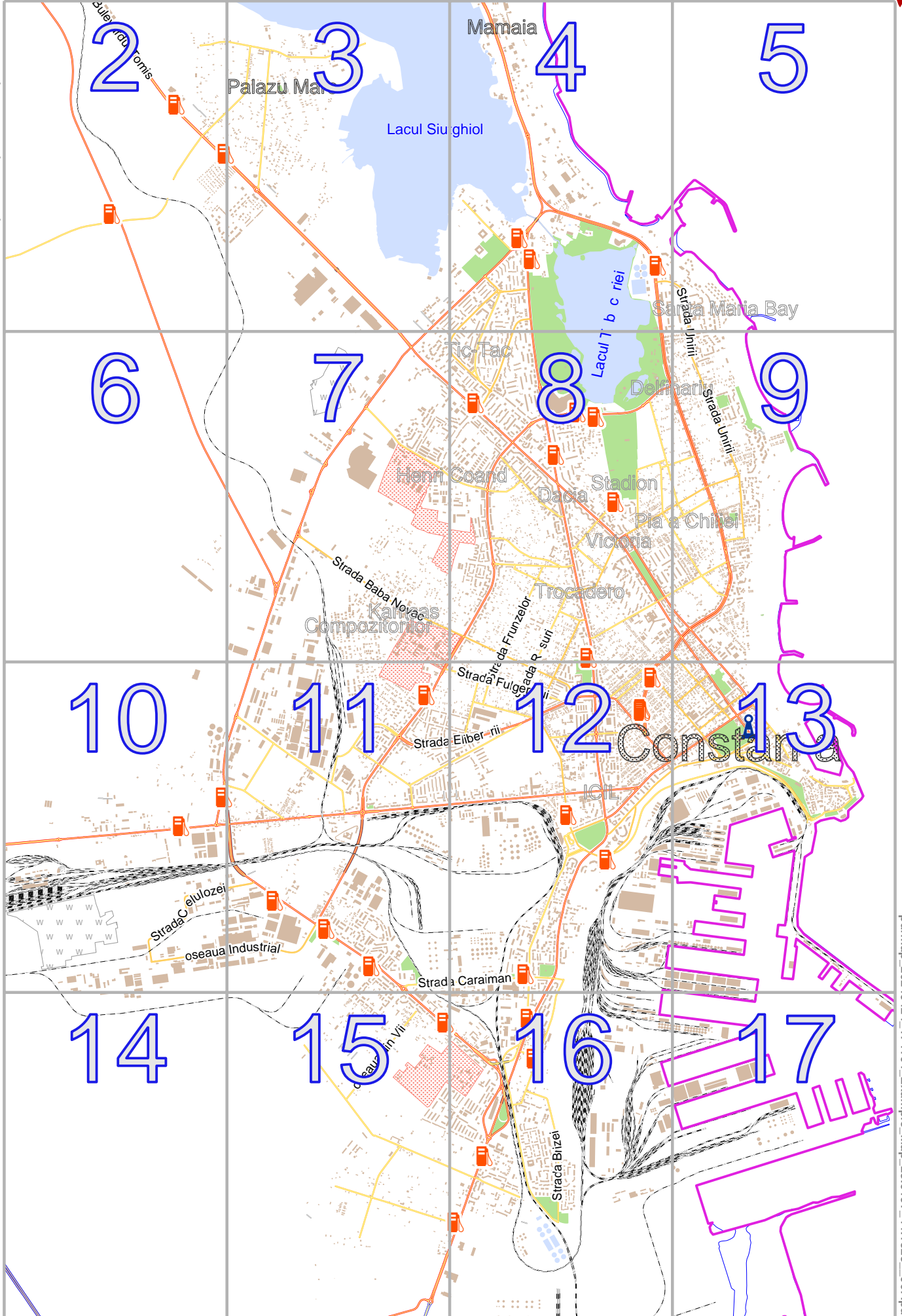


# Example\_Map

lon 28.66926 lat 44.23571

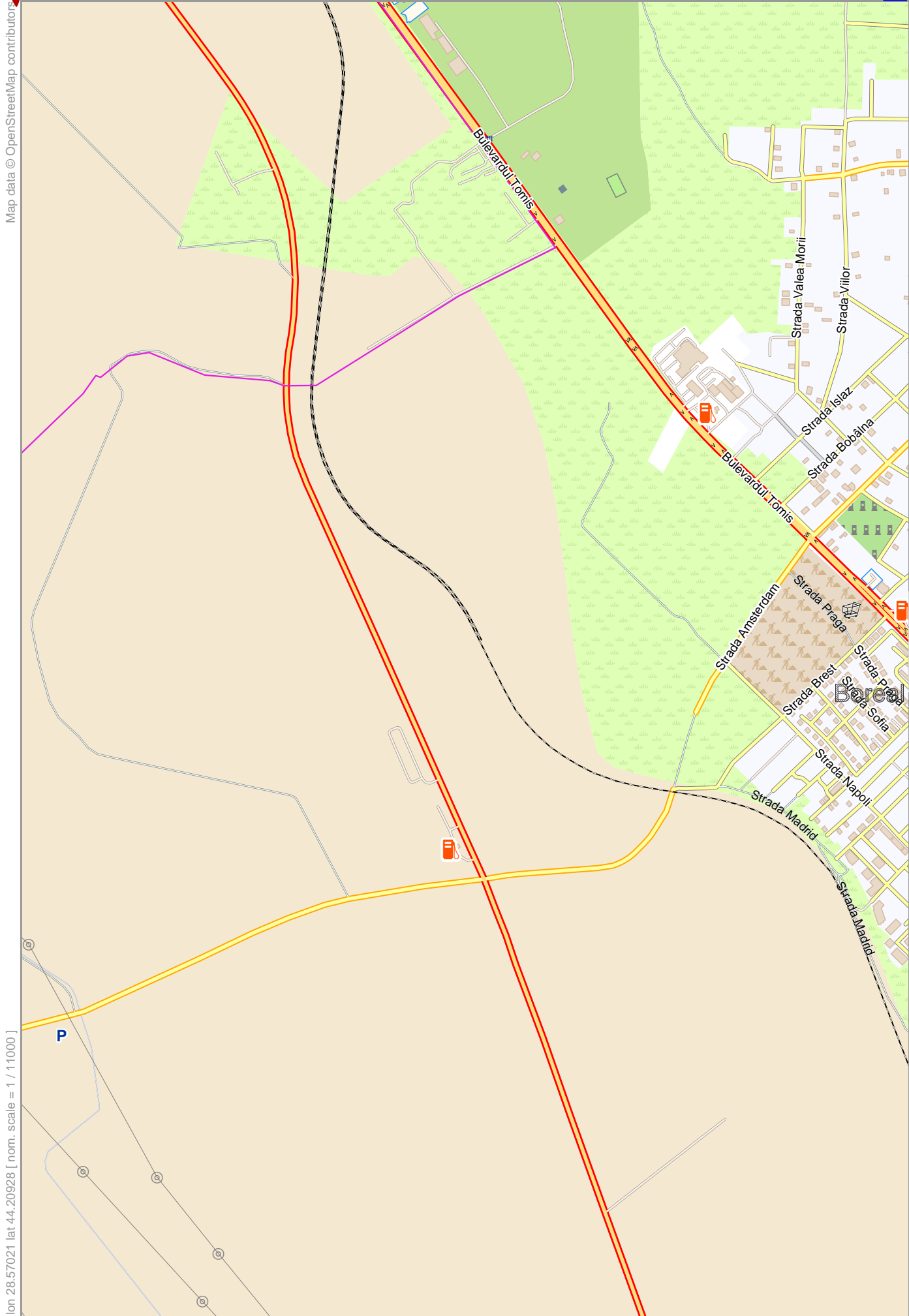


Map data © OpenStreetMap contributors



pdfmap\_20240424\_174104\_Example\_Map\_28.6197\_44.1828\_067.pdf

lon 28.57021 lat 44.12998  
[ nom. scale = 1 / 44000 ]





# Example\_Map

lon 28.61973 lat 44.23571

Map data © OpenStreetMap contributors

[lon 28.59497 lat 44.20928] [nom. scale = 1 / 110000]



4

pdfrmap\_20240424\_174104\_Example\_Map\_28.6197\_44.1828\_067.pdf

0 100 m 500 m

# Example\_Map



Map data © OpenStreetMap contributors

lon 28.64450 lat 44.23571



lon 28.61973 lat 44.20928 [ nom. scale = 1 / 110000 ]

pdfmap\_20240424\_174104\_Example\_Map\_28.6197\_44.1828\_067.pdf

0 100 m 500 m



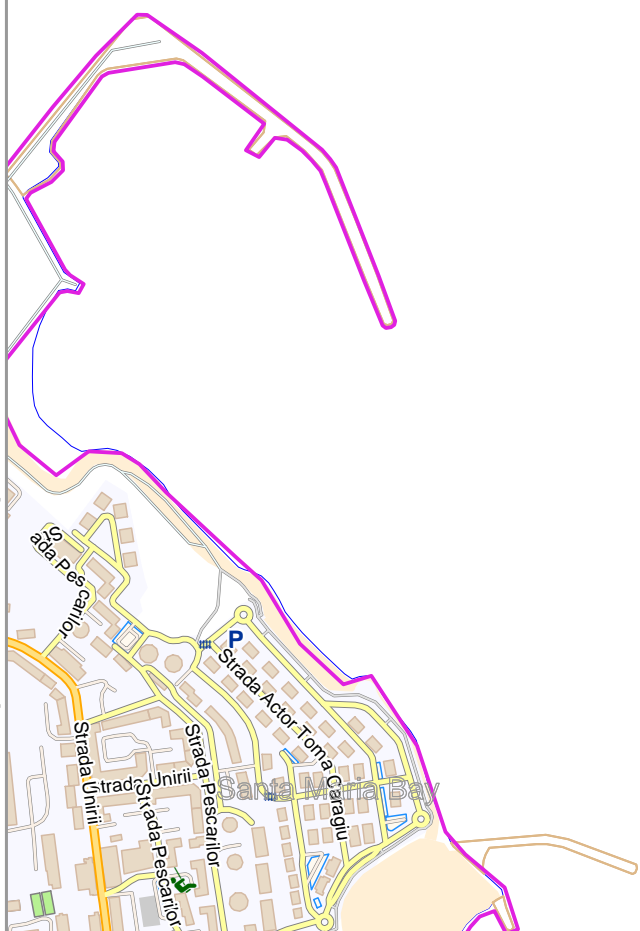


Map data © OpenStreetMap contributors

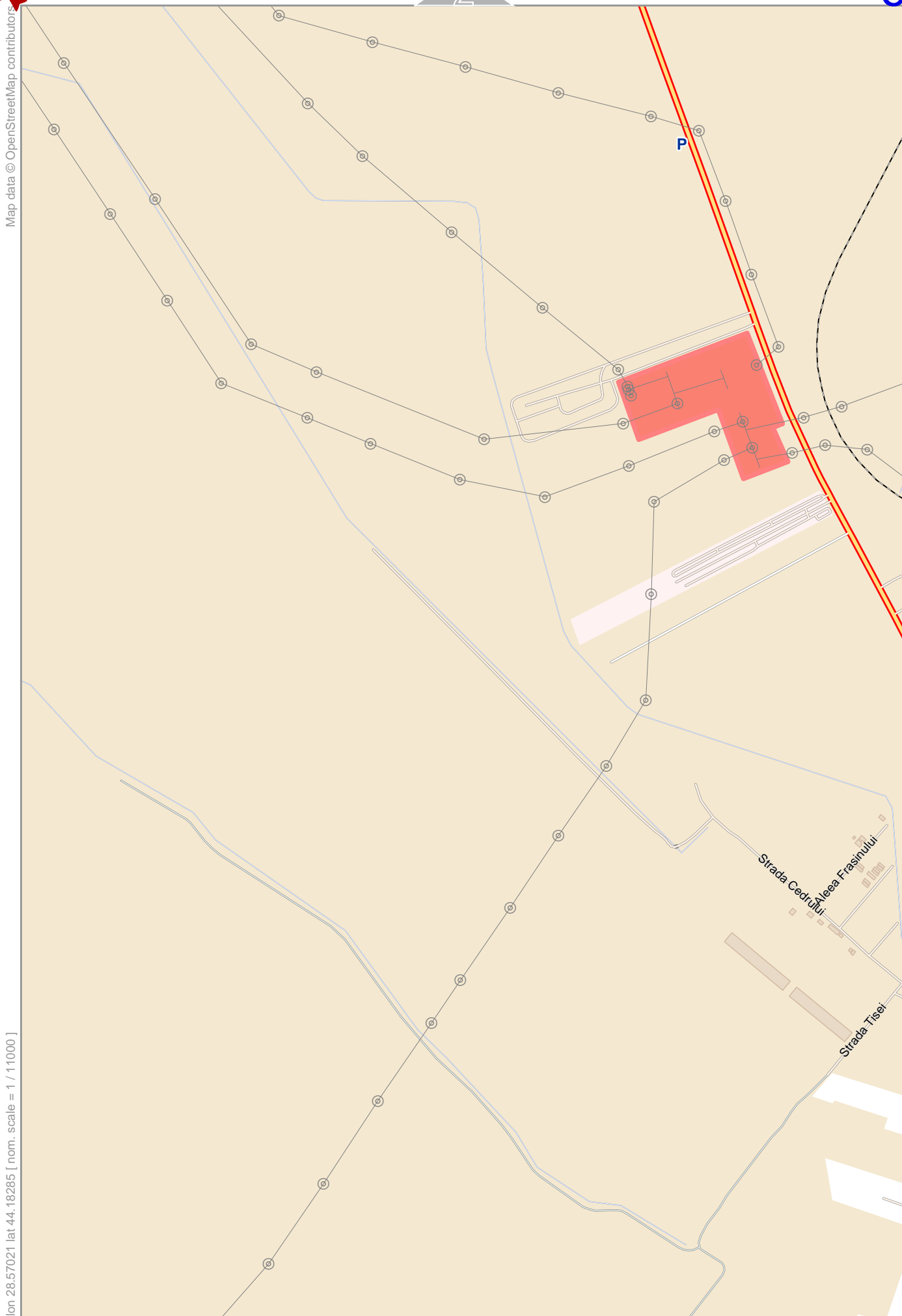
lon 28.66926 lat 44.23571

4

[lon 28.64450 lat 44.20928] nom. scale = 1 / 110000



pdfmap\_20240424\_174104\_Example\_Map\_28.6197\_44.1828\_067.pdf



# Example\_Map



Map data © OpenStreetMap contributors

[lon 28.59497 lat 44.18285 ] nom. scale = 1 / 110000



0 100 m 500 m

3

7

11

# Example\_Map



Map data © OpenStreetMap contributors

lon 28.64450 lat 44.20928



lon 28.61973 lat 44.18285 [ nom. scale = 1 / 110000

pdfmap, 2024/04/24, 174104, Example\_Map, 28.6197\_44.1828\_067.pdf

0 100 m 500 m

12





lon 28.64450 lat 44.18285 [ nom. scale = 1 / 110000 ]

lon 28.66926 lat 44.20928

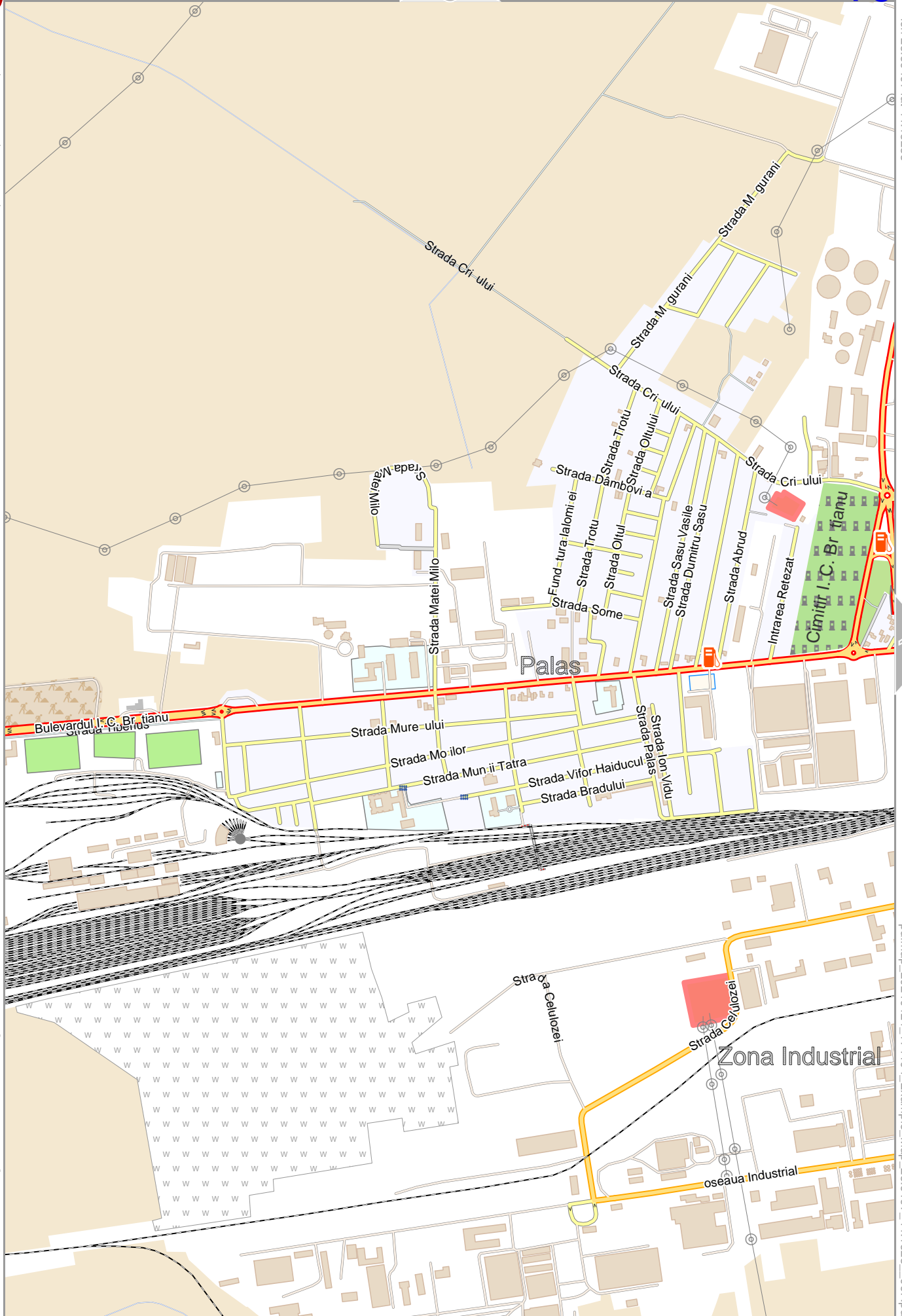
pdfmap\_20240424\_174104\_Example\_Map\_28.6197\_44.1828\_067.pdf

0 100 m 500 m



Map data © OpenStreetMap contributors

lon 28.59497 lat 44.18285



lon 28.57021 lat 44.15641 [ nom. scale = 1 / 11000 ]

pdfmap\_20240424\_174104\_Example\_Map\_28.6197\_44.1828\_067.pdf



# Example\_Map



Map data © OpenStreetMap contributors

lon 28.61973 lat 44.18285

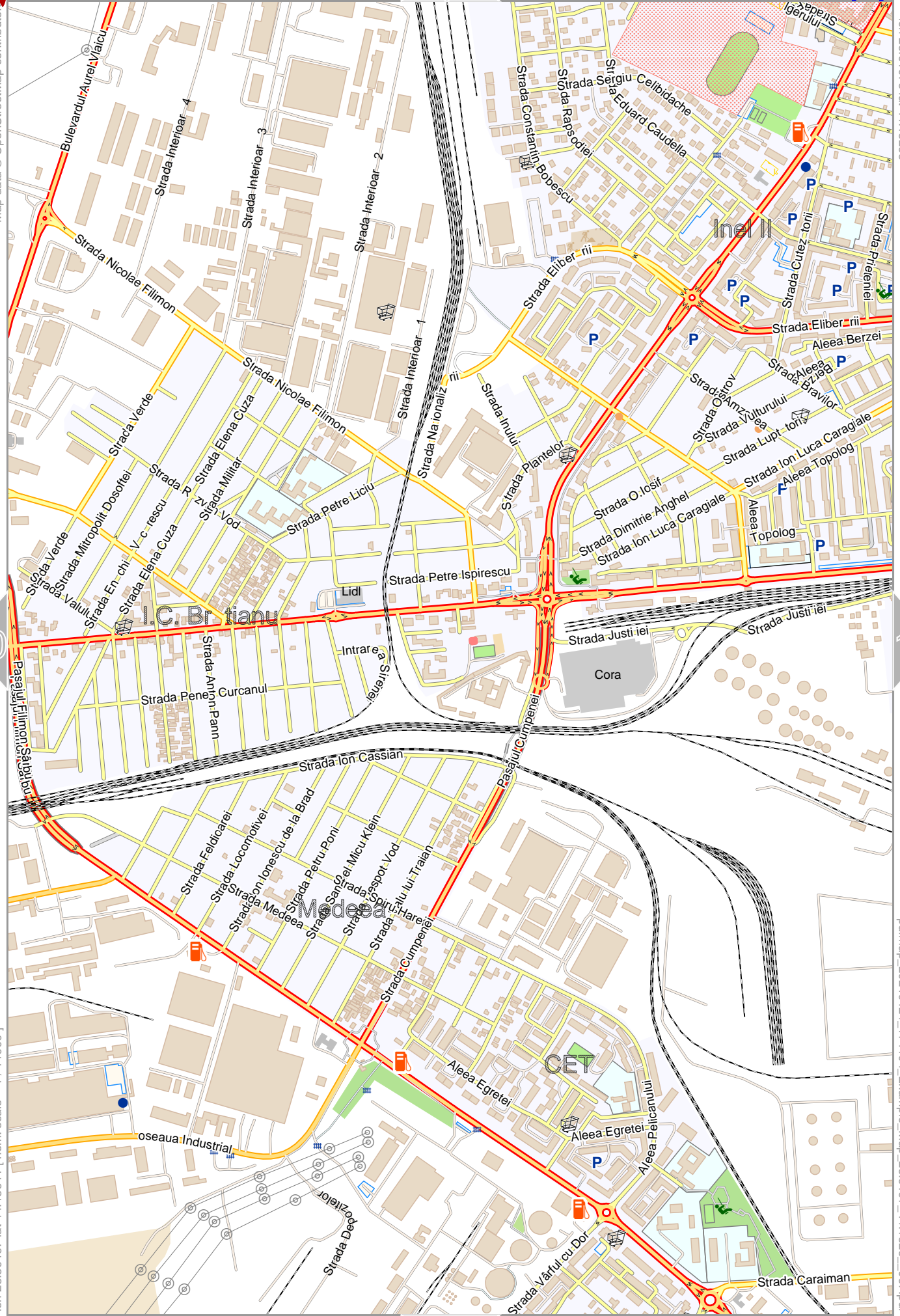
11

10

12

lon 28.59497 lat 44.15641 [ nom. scale = 1 / 110000 ]

pdfmap\_20240424\_174104\_Example\_Map\_28.6197\_44.1828\_067.pdf



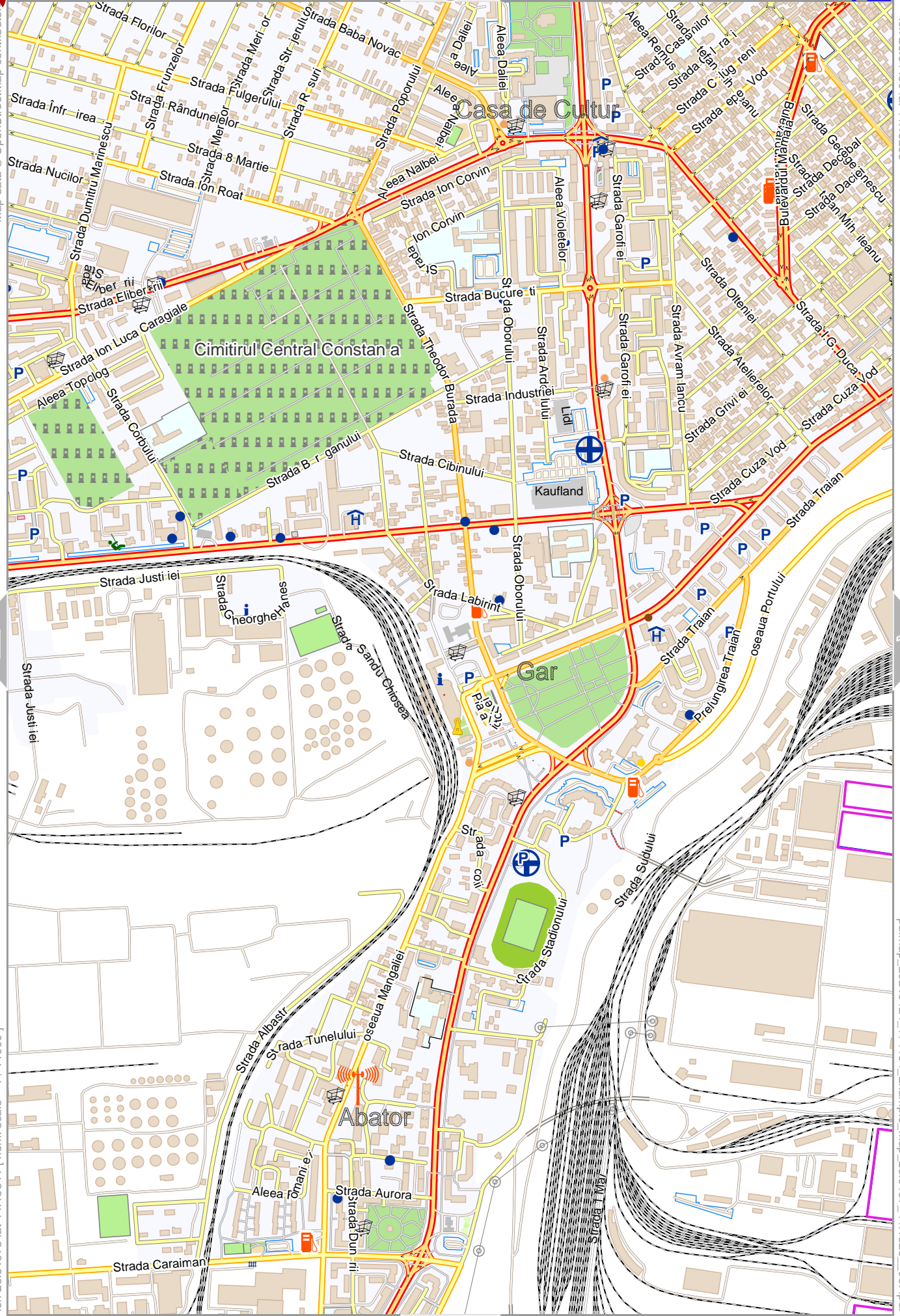
0 100 m 500 m

15



Map data © OpenStreetMap contributors

lon 28.64450 lat 44.18285



[lon 28.61973 lat 44.15641] nom. scale = 1 / 110000

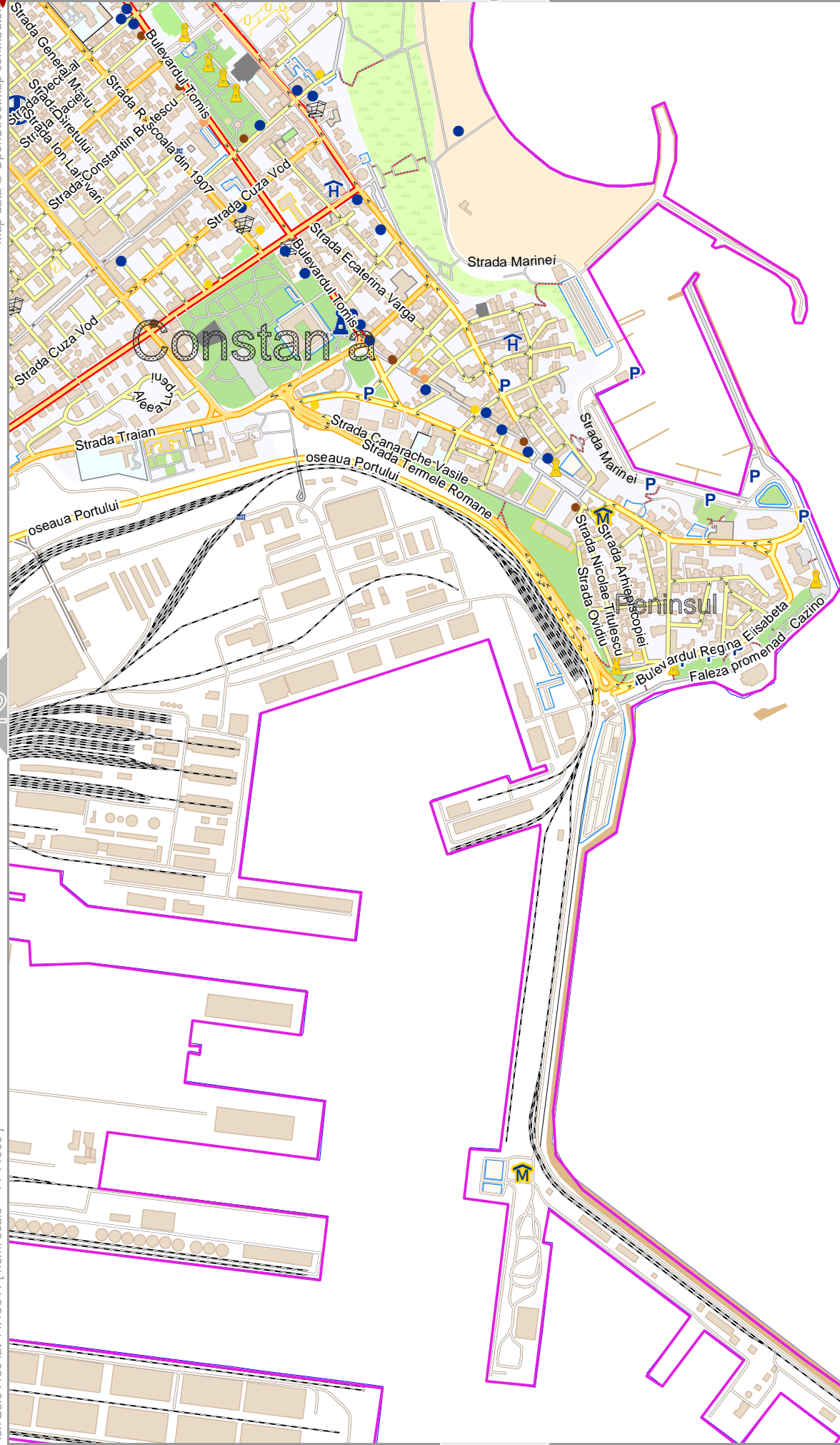
pdfmap\_20240424\_174104\_Example\_Map\_28.6197\_44.1828\_067.pdf





Map data © OpenStreetMap contributors

lon 28.66926 lat 44.18285



12

9

17

lon 28.64450 lat 44.15641 [ nom. scale = 1 / 110000 ]



pdfmap\_20240424\_174104\_Example\_Map\_28.6197\_44.1828\_067.pdf



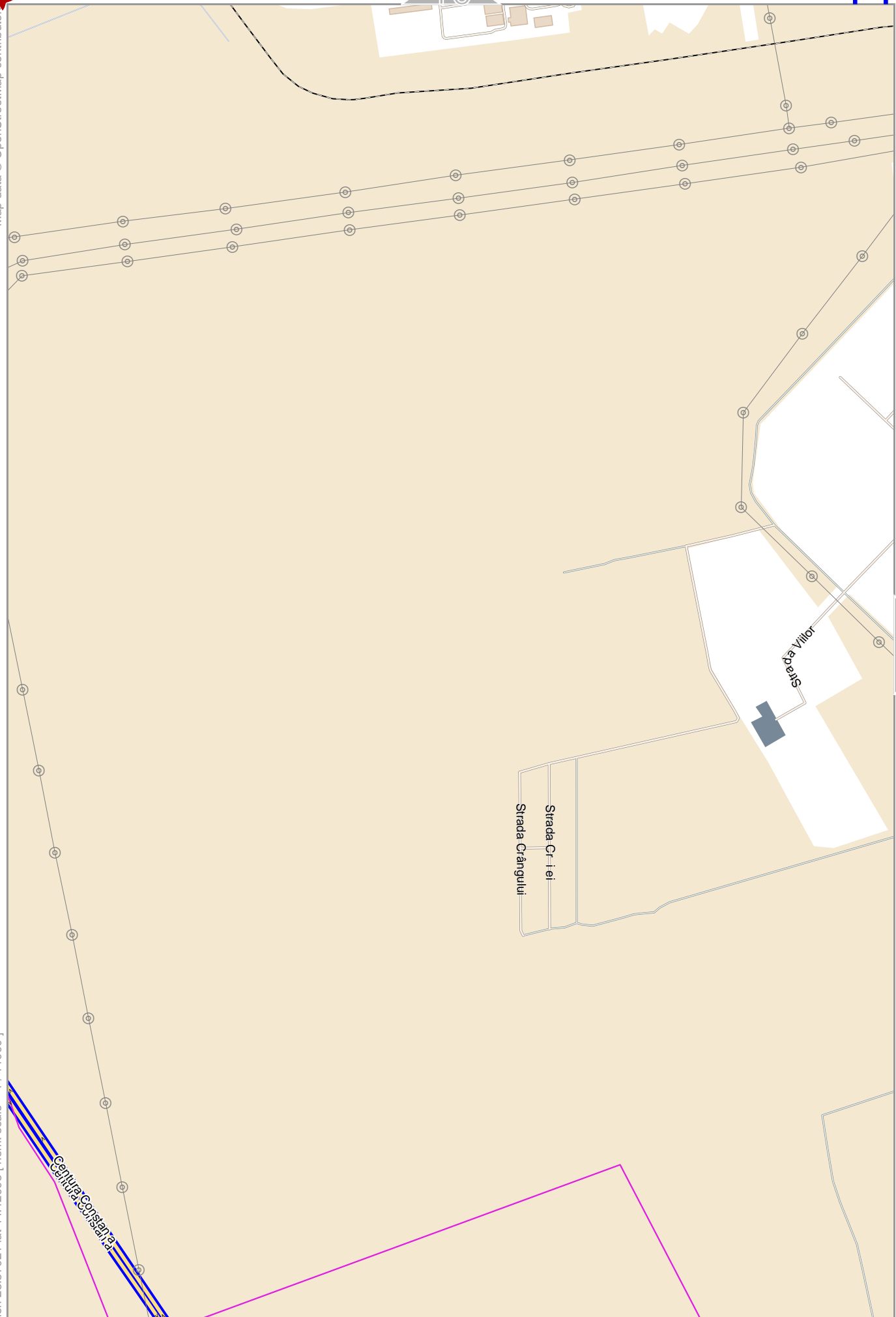
Map data © OpenStreetMap contributors

lon 28.59497 lat 44.15641

[lon 28.57021 lat 44.12998 ] nom. scale = 1 / 110000

pdfmap\_20240424\_174104\_Example\_Map\_28.6197\_44.1828\_067.pdf

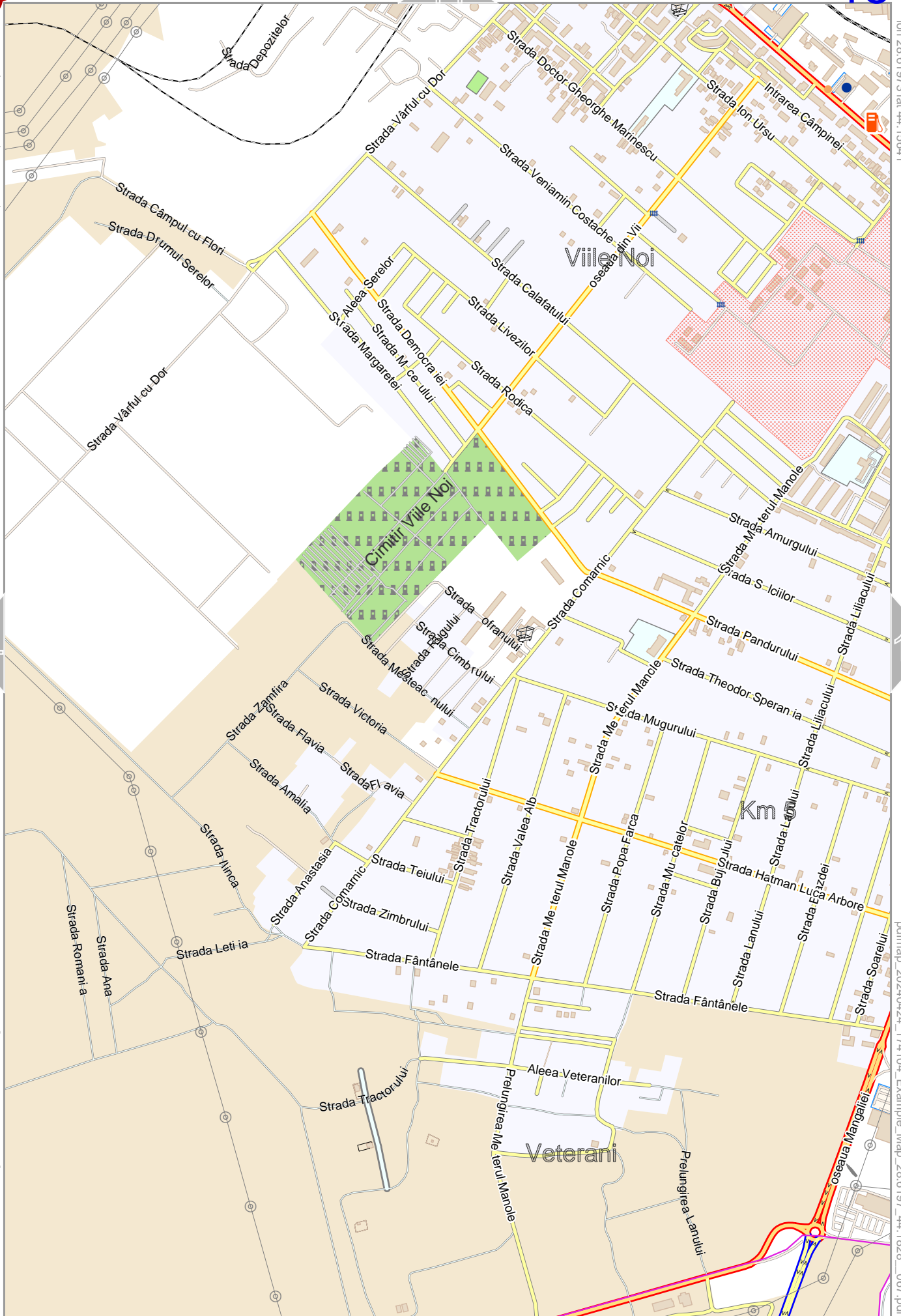
0 100 m 500 m





Map data © OpenStreetMap contributors

lon 28.61973 lat 44.15641



14

16

lon 28.59497 lat 44.12998 [ nom. scale = 1 / 110000 ]

pdfmap\_20240424\_174104\_Example\_Map\_28.6197\_44.1828\_067.pdf

0 100 m 500 m







Map data © OpenStreetMap contributors

lon 28.66926 lat 44.15641

16

[lon 28.64450 lat 44.12998 [ nom. scale = 1 / 110000 ]

pdfmap\_20240424\_174104\_Example\_Map\_28.6197\_44.1828\_067.pdf

0 100 m 500 m

