Example_Map

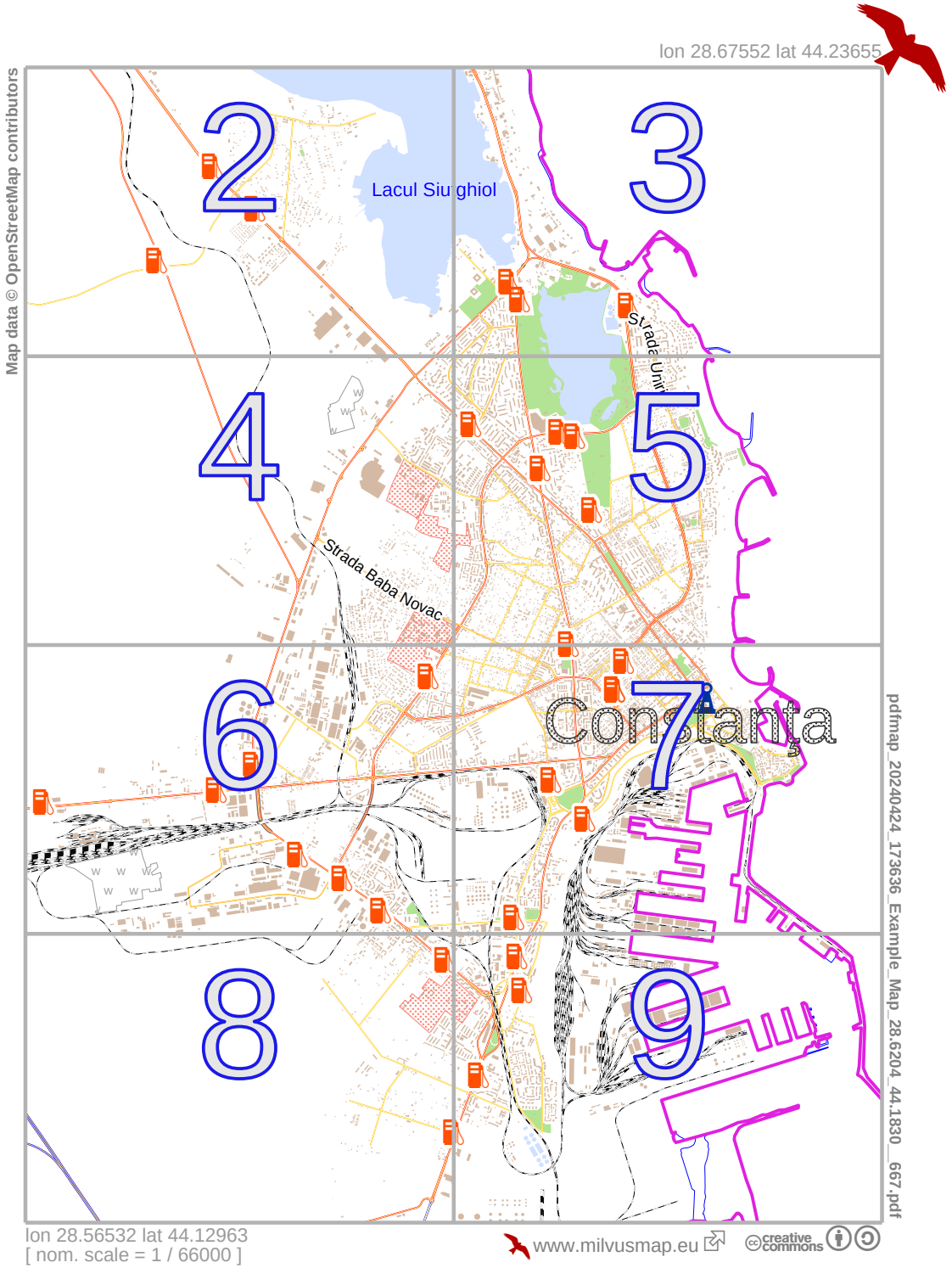
lon 28.67552 lat 44.23655
Map data © OpenStreetMap contributors
2
3
4
5
6
7
8
9
Lacul Siutghiol
Strada Baba Novac
Constanța
lon 28.56532 lat 44.12963
[nom. scale = 1 / 66000]
www.milvusmap.eu
pdfmap_20240424_173636_Example_Map_28.6204_44.1830__667.pdf

Map data © OpenStreetMap contributors

lon 28.62042 lat 44.23655

lon 28.56532 lat 44.20982 [nom. scale = 1 / 16500]

pdfmap_20240424_173636_Example_Map_28.6204_44.1830__667.pdf

3

4

UTM: 35 T easting 625.20 km northing 4896.40 km

UTM-Grid-width = 200m

creative commons

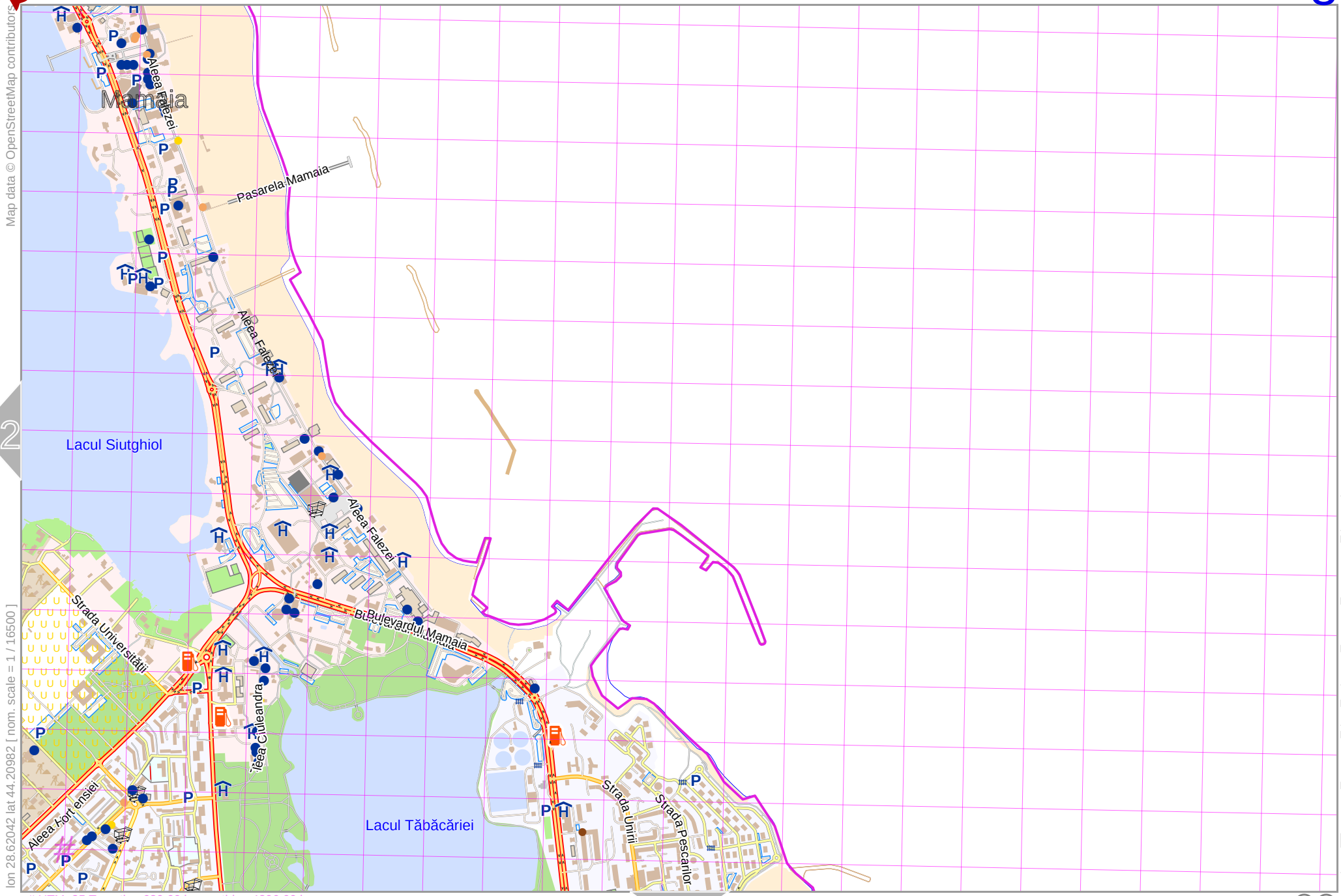

Map data © OpenStreetMap contributors

lon 28.67552 lat 44.23655

lon 28.62042 lat 44.20982 [nom. scale = 1 / 16500]

UTM: 35 T easting 629.60 km northing 4896.60 km

UTM-Grid-width = 200m

www.milvusmap.eu

creative commons

pdfmap_20240424_173636_Example_Map_28.6204_44.1830__667.pdf

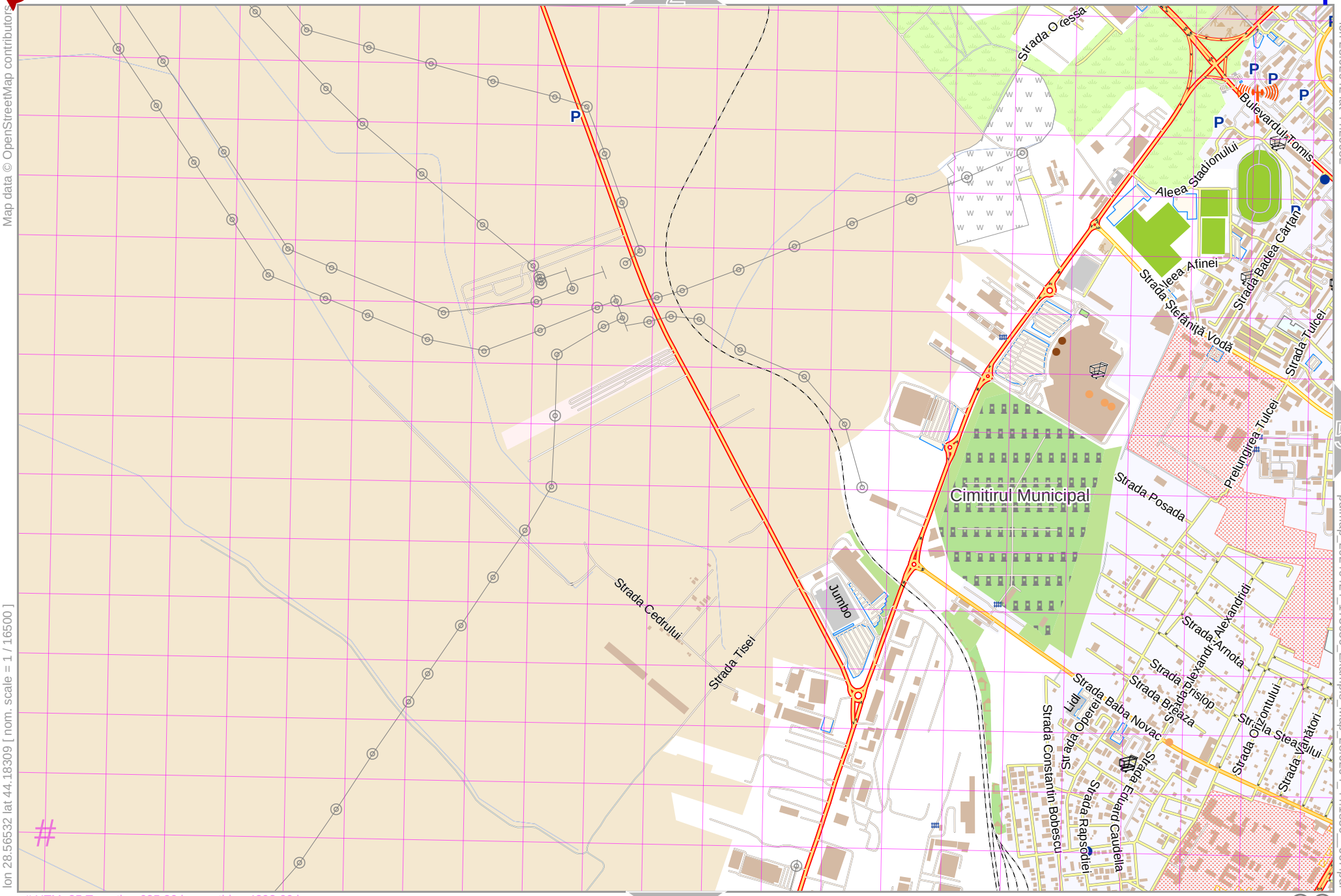

Map data © OpenStreetMap contributors

UTM: 35 T easting 625.20 km northing 4893.60 km

UTM-Grid-width = 200m

creative commons

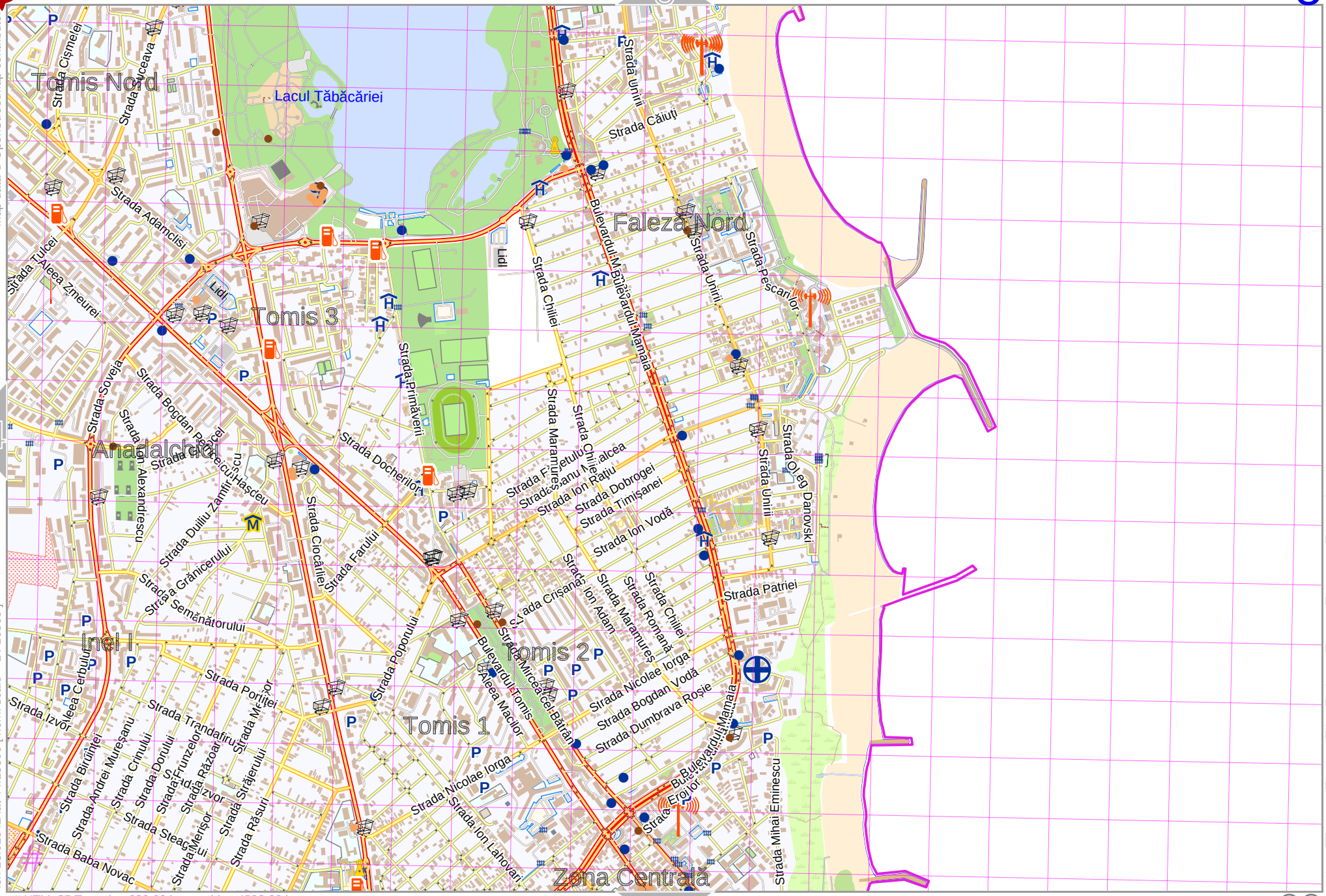

Map data © OpenStreetMap contributors

lon 28.62042 lat 44.18309 [nom. scale = 1 / 16500]

lon 28.67552 lat 44.20982

pdfmap_20240424_173636_Example_Map_28.6204_44.1830__667.pdf

UTM: 35 T easting 629.60 km northing 4893.60 km

UTM-Grid-width = 200m

www.milvusmap.eu

creative commons

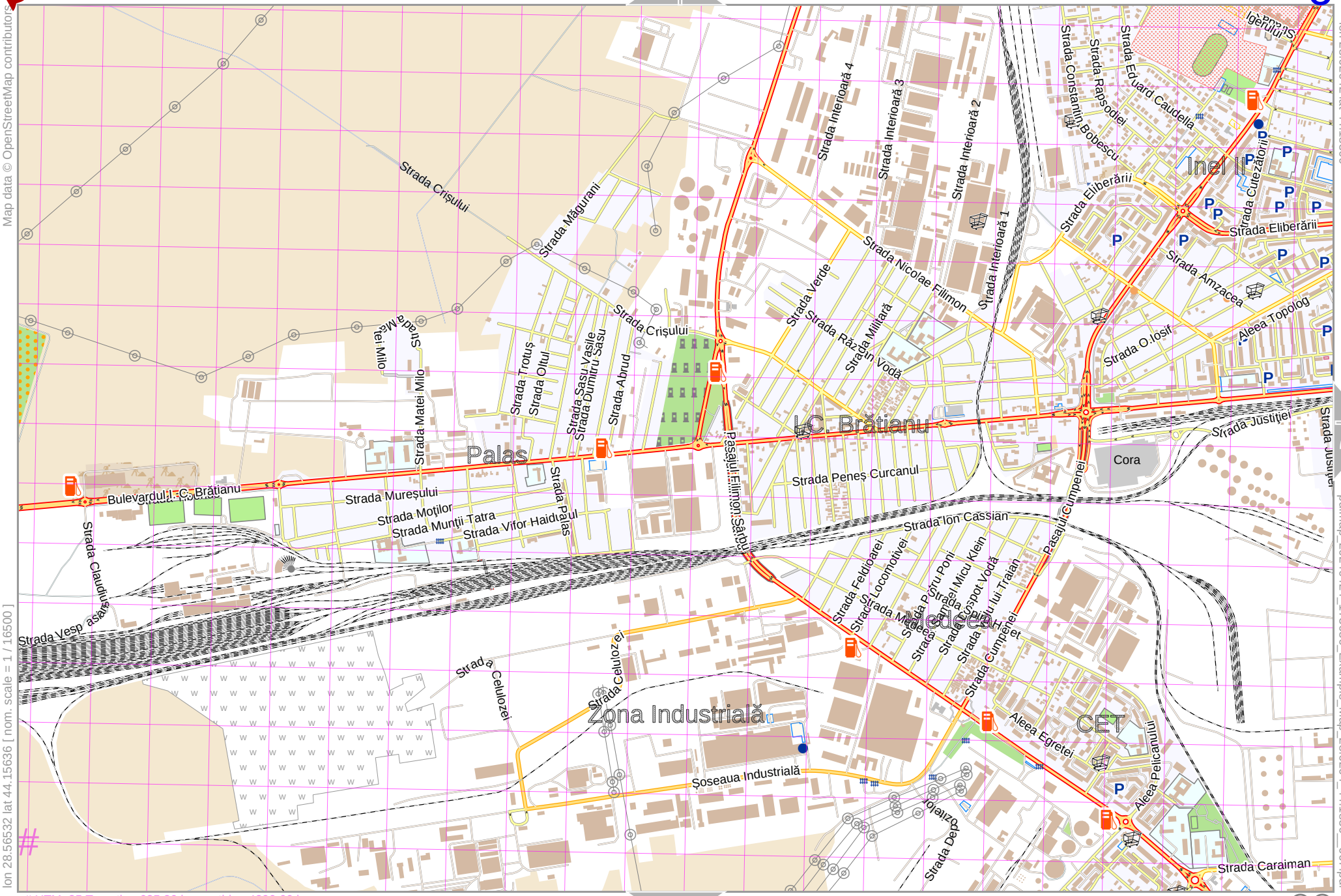

Map data © OpenStreetMap contributors

lon 28.62042 lat 44.18309

lon 28.56532 lat 44.15636 [nom. scale = 1 / 16500]

pdfmap_20240424_173636_Example_Map_28.6204_44.1830__667.pdf

UTM: 35 T easting 625.20 km northing 4890.60 km

UTM-Grid-width = 200m

creative commons

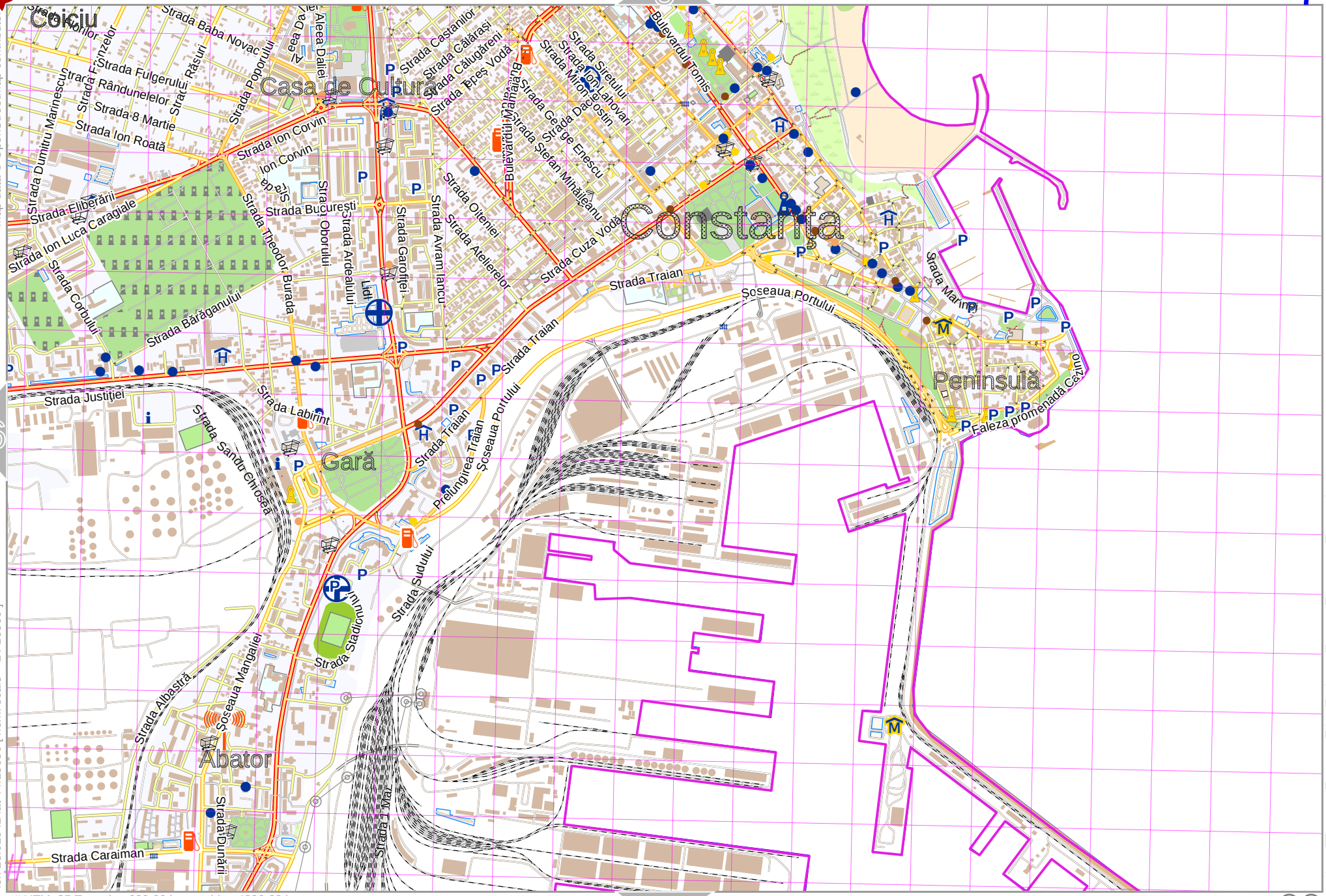

Map data © OpenStreetMap contributors

Ion 28.67552 lat 44.18309

Ion 28.62042 lat 44.15636 [nom. scale = 1 / 16500]

pdfmap_20240424_173636_Example_Map_28.6204_44.1830__667.pdf

UTM: 35 T easting 629.60 km northing 4890.60 km

UTM-Grid-width = 200m

creative commons

Example_Map

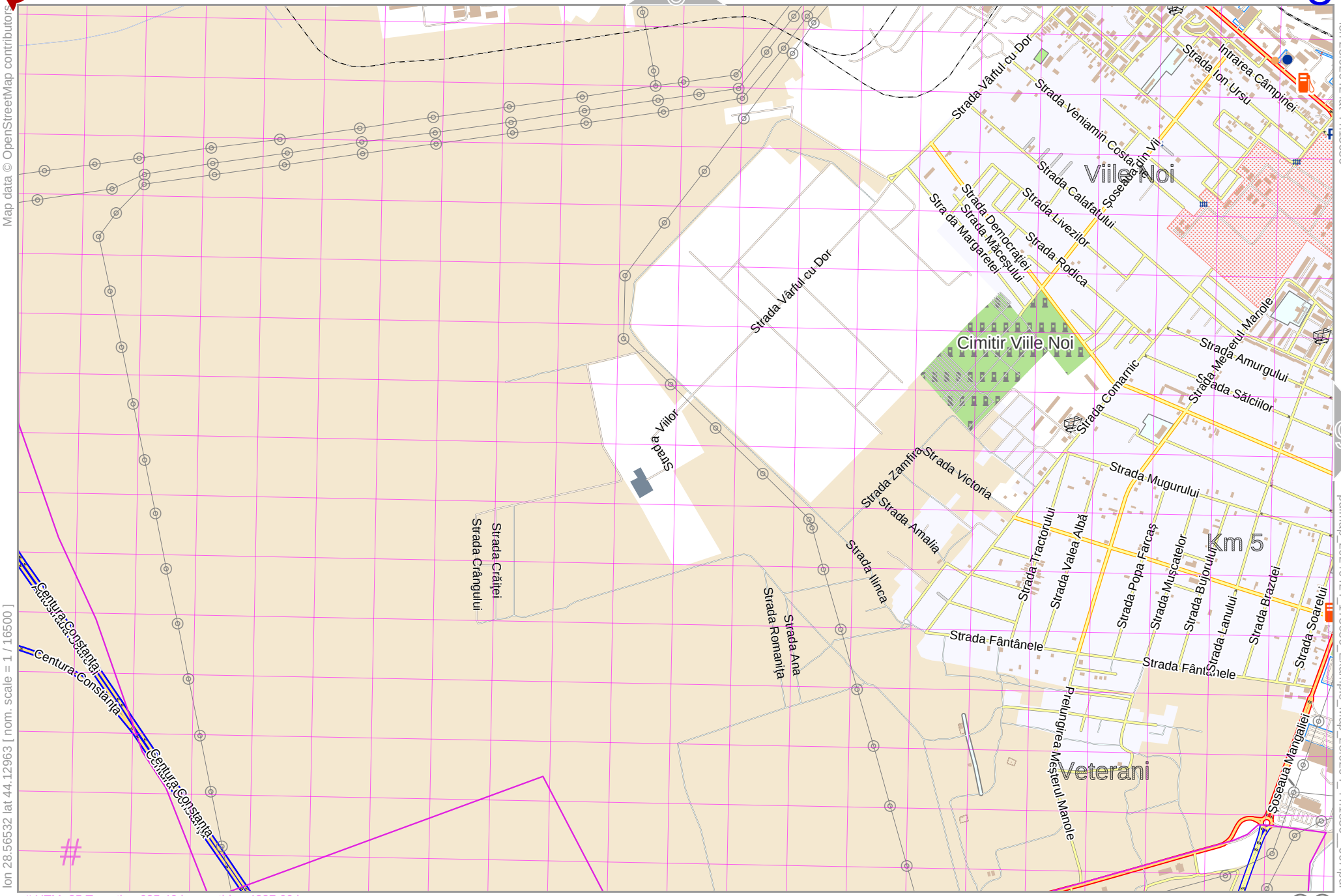

lon 28.62042 lat 44.15636

lon 28.56532 lat 44.12963 [nom. scale = 1 / 16500]

Map data © OpenStreetMap contributors

pdfmap_20240424_173636_Example_Map_28.6204_44.1830__667.pdf

UTM: 35 T easting 625.40 km northing 4887.60 km

UTM-Grid-width = 200m

www.milvusmap.eu creative commons

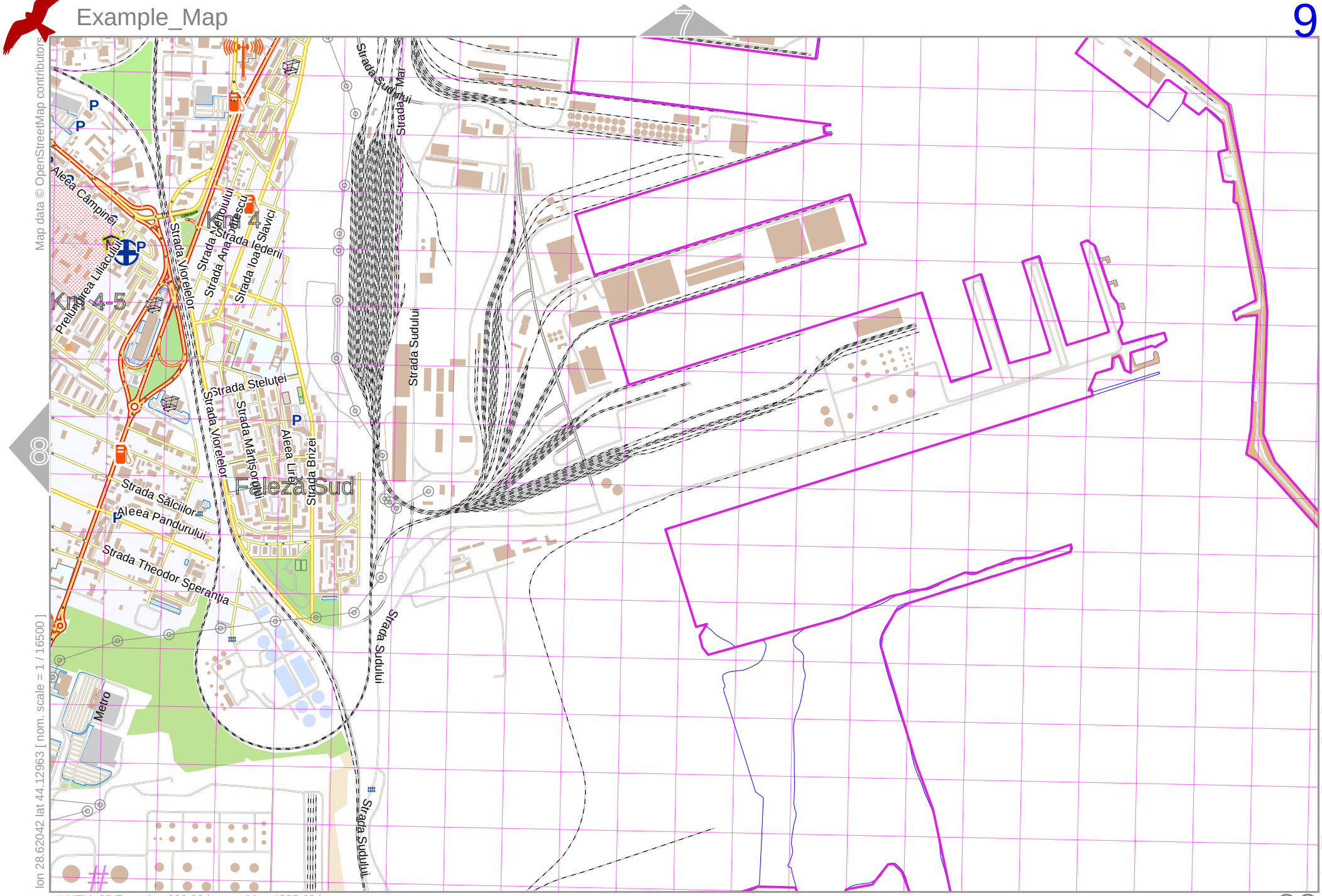

Map data © OpenStreetMap contributors

lon 28.62042 lat 44.12963 [nom. scale = 1 / 16500]

lon 28.67552 lat 44.15636

pdfmap_20240424_173636_Example_Map_28.6204_44.1830__667.pdf

UTM: 35 T easting 629.80 km northing 4887.60 km

UTM-Grid-width = 200m

www.milvusmap.eu

creative commons