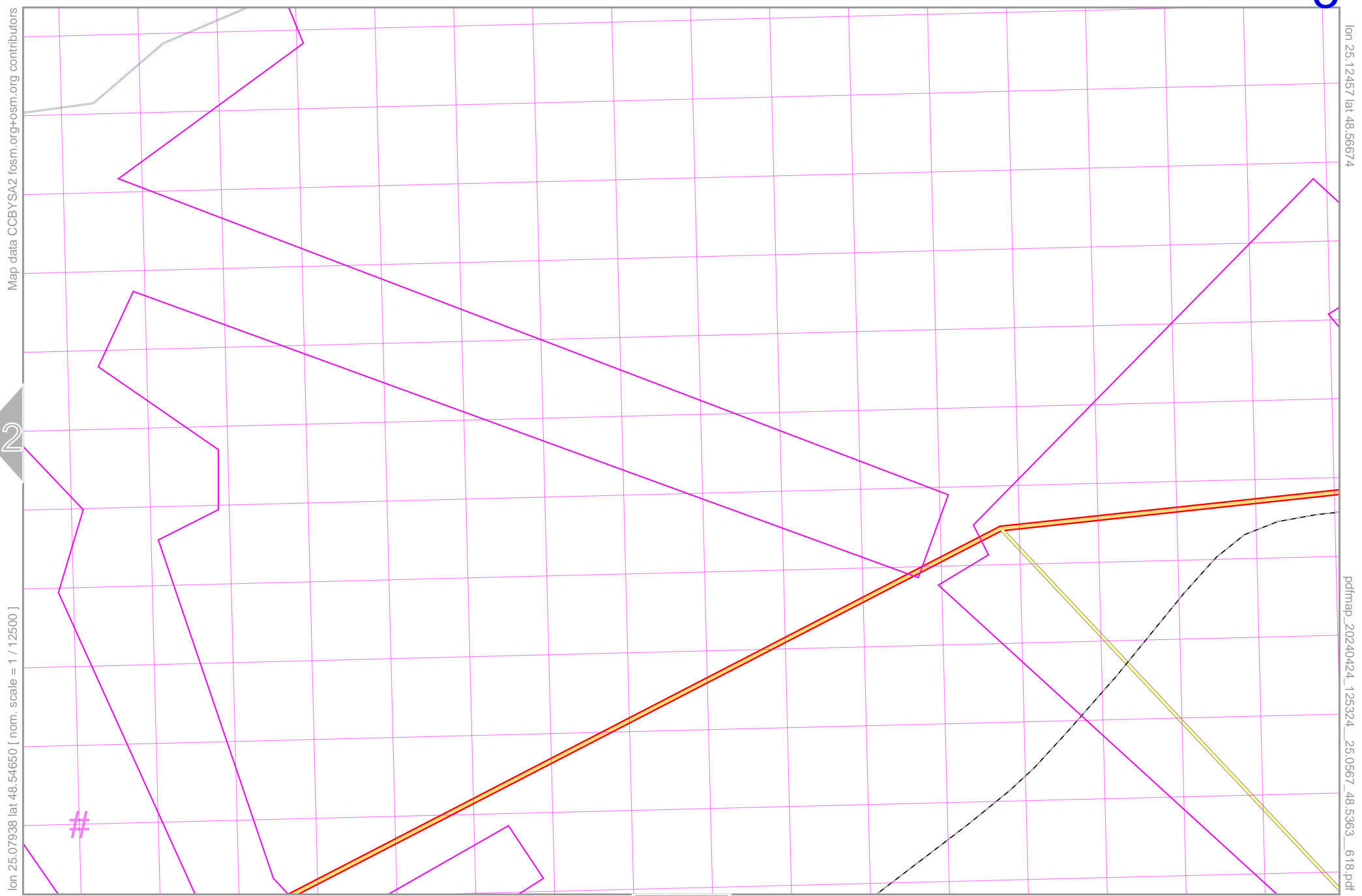


UTM: 35 U easting 355.00 km northing 5379.00 km
 UTM-Grid-width = 200m



Map data CCBYSA2 fosc.m.org+osm.org contributors

lon 25.12457 lat 48.56674

2

lon 25.07938 lat 48.54660 [nom. scale = 1 / 12500]

pdfmap_20240424_125324_25.0567_48.5363_618.pdf

#

6

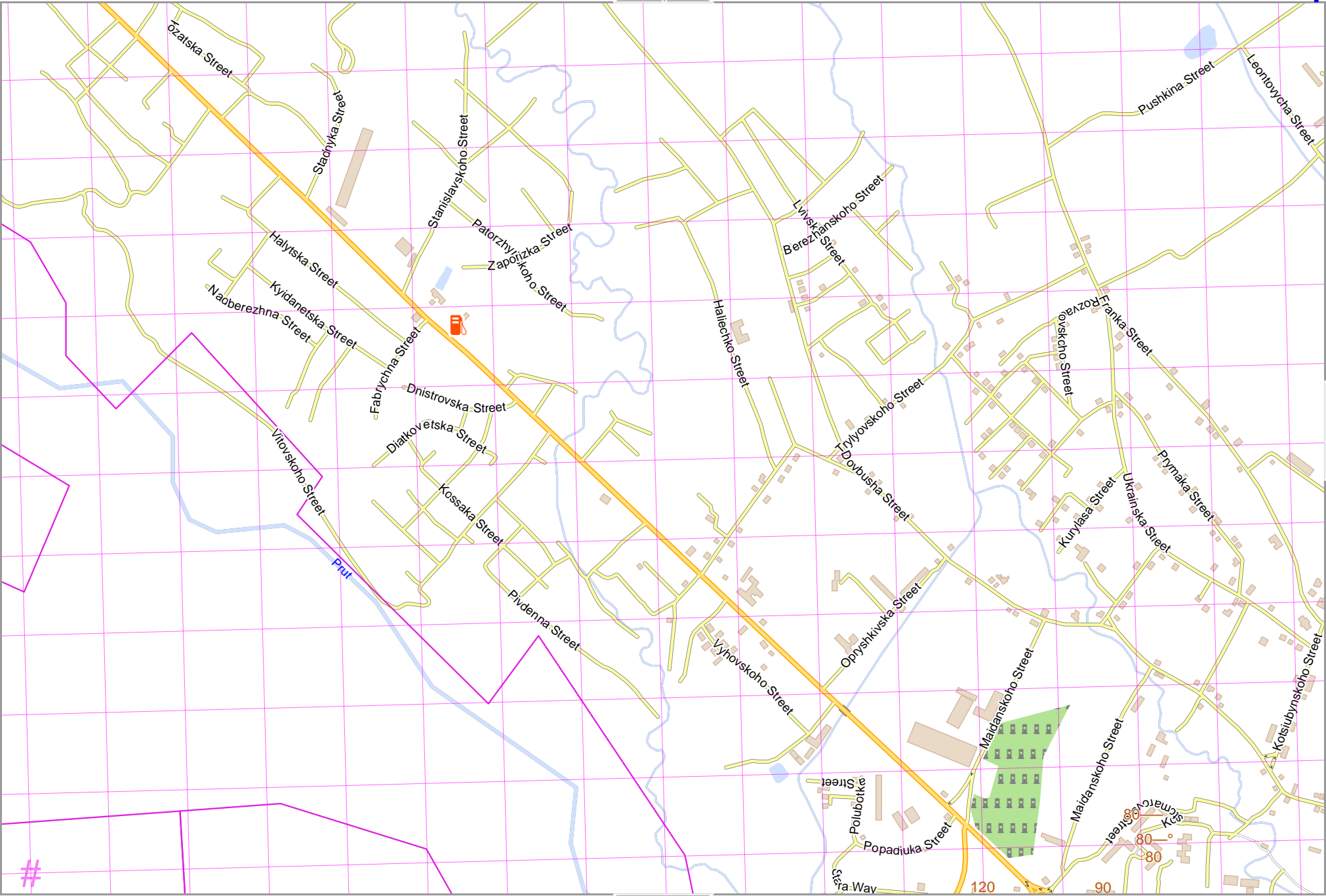
UTM: 35 U easting 358.40 km northing 5379.00 km
UTM-Grid-width = 200m

Map data © CCBYSA2 foscsm.org+osm.org contributors

lon 25.03418 lat 48.54650

lon 24.98899 lat 48.52627 [nom. scale = 1 / 12500]

pdfmap 20240424_125324_25.0567_48.5363_618.pdf



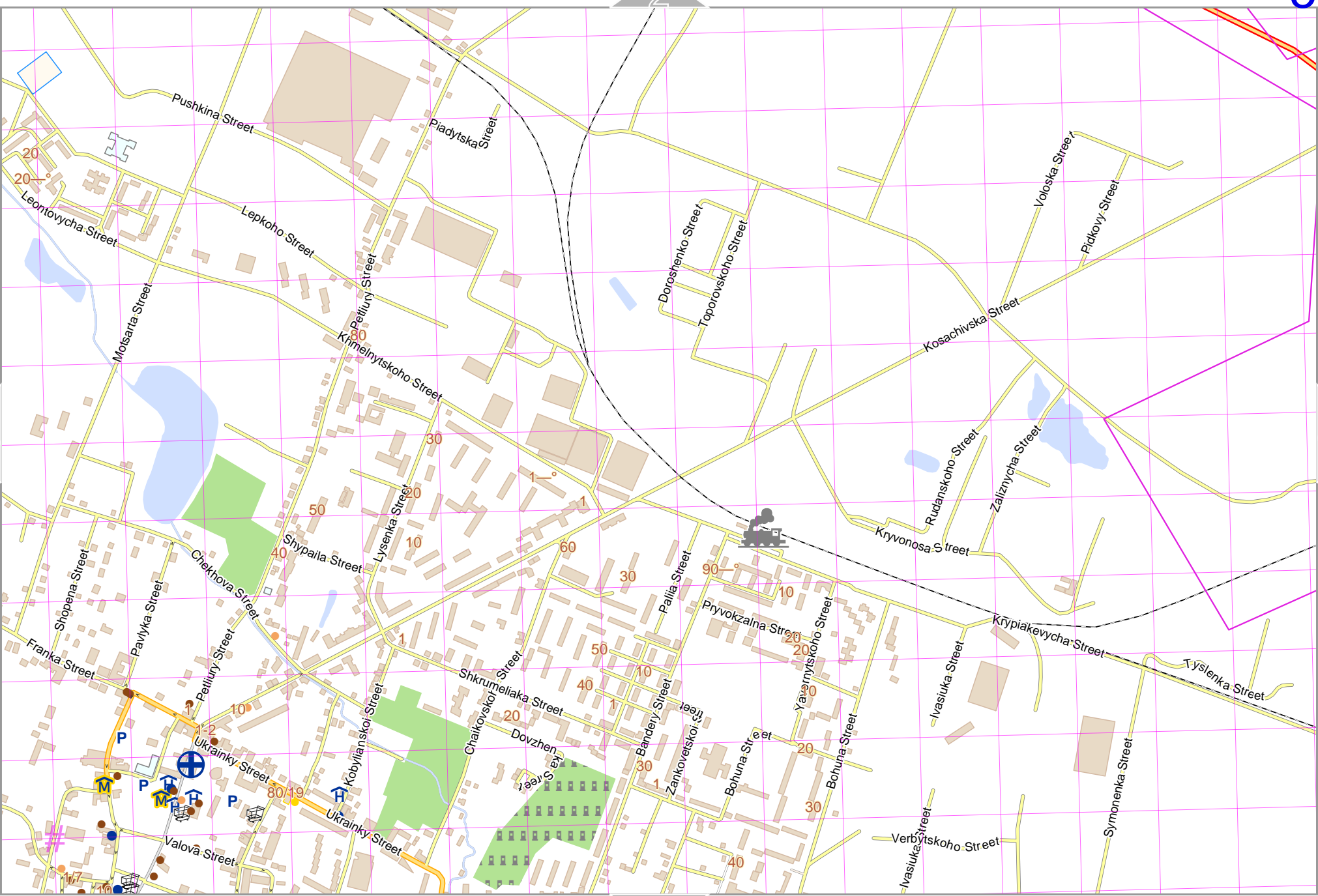
UTM: 35 U easting 351.60 km northing 5376.80 km
 UTM-Grid-width = 200m

Map data © CCBYSA2 fcsm.org+osm.org contributors

lon 25.03418 lat 48.52627 [nom. scale = 1 / 12500]

lon 25.07938 lat 48.54650

pdfmap_20240424_125324_25.0567_48.5363_618.pdf



UTM: 35 U easting 355.00 km northing 5376.80 km
 UTM-Grid-width = 200m



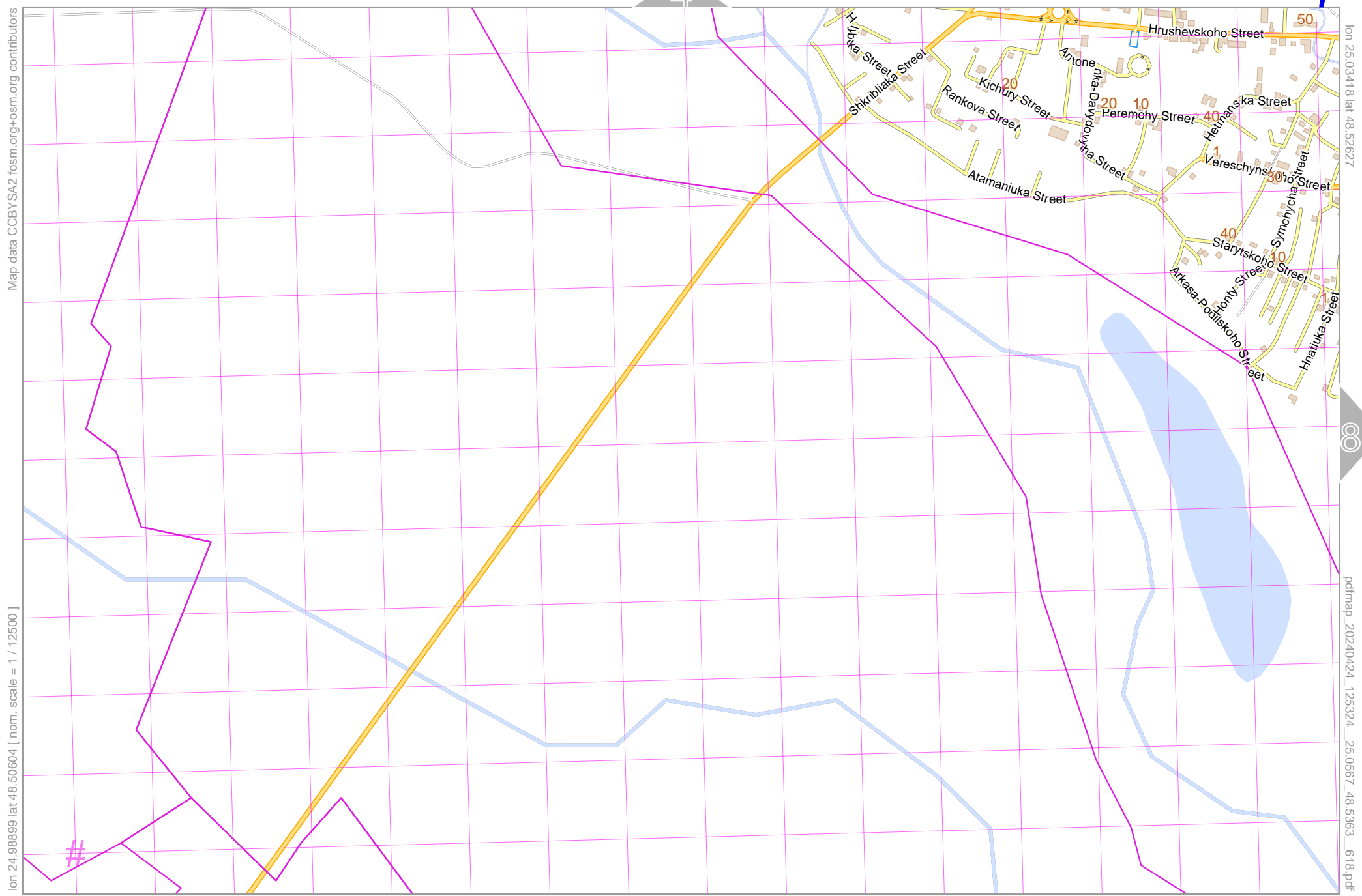
Map data CCBYSA2 fosc.m.org+osm.org contributors

lon 25.12457 lat 48.54650

[lon 25.07938 lat 48.52627 | nom. scale = 1 / 12500]

pdfmap_20240424_125324_25.0567_48.5363_618.pdf

UTM: 35 U easting 358.20 km northing 5376.60 km
UTM-Grid-width = 200m



Map data CCBYSA2 foscsm.org+osm.org contributors

lon 24.98899 lat 48.50604 [nom. scale = 1 / 12500]

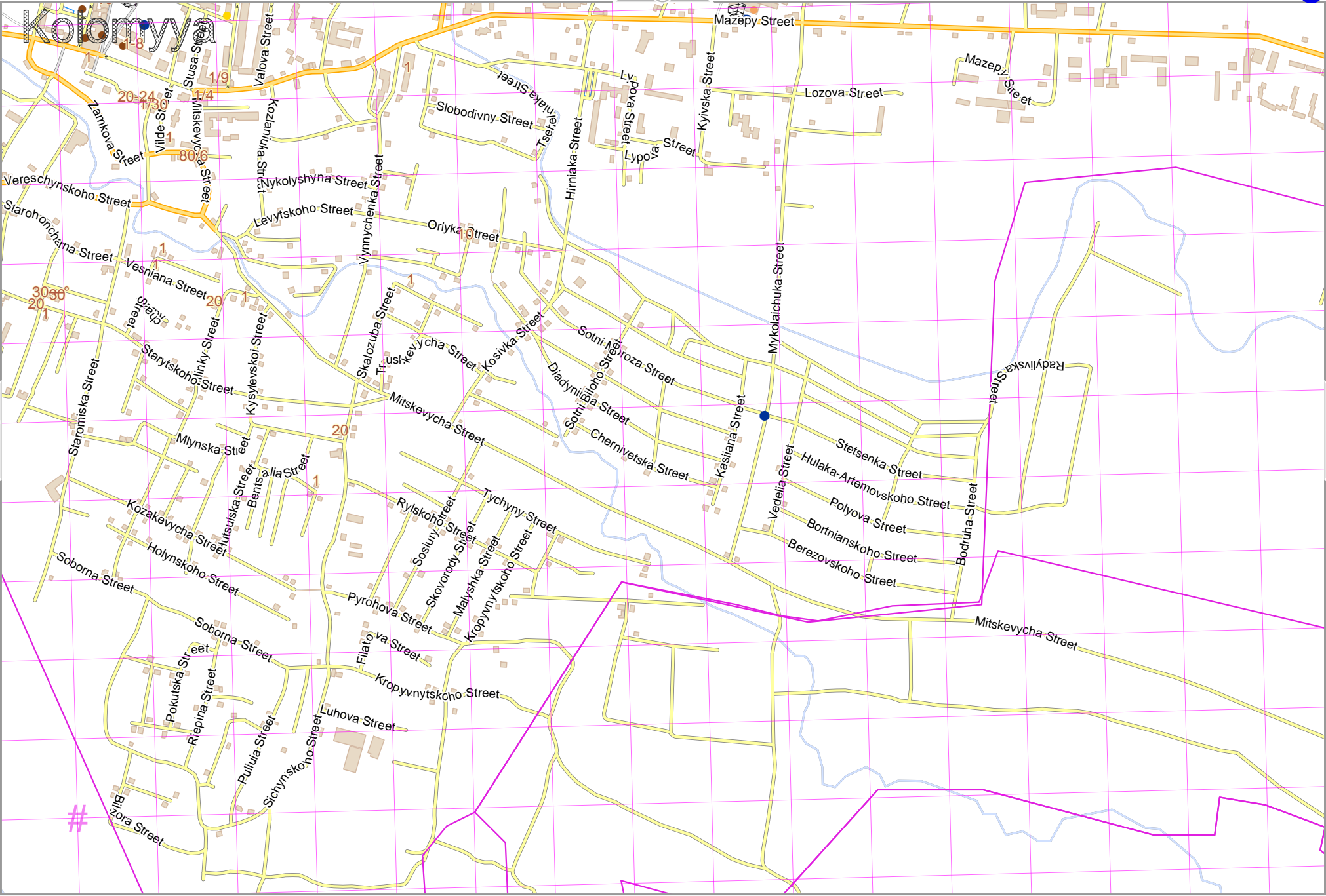
lon 25.03418 lat 48.52627

pdfmap_20240424_125324_25.0567_48.5363_618.pdf

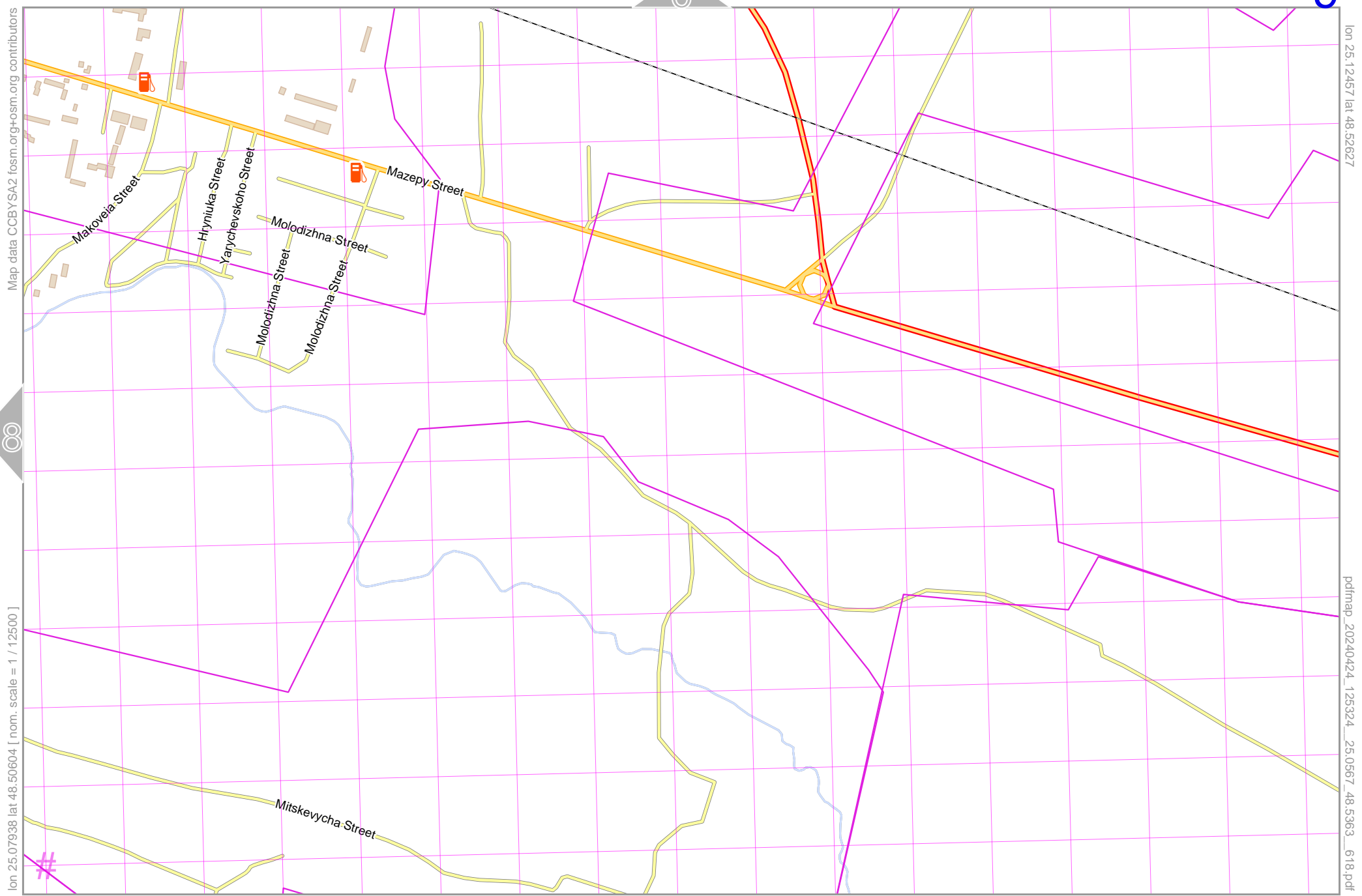
UTM: 35 U easting 351.60 km northing 5374.60 km
UTM-Grid-width = 200m

Map data © CCBYSA2 foscsm.org+osm.org contributors

lon 25.03418 lat 48.50604 [nom. scale = 1 / 12500]



UTM: 35 U easting 355.00 km northing 5374.60 km
 UTM-Grid-width = 200m



Map data © CCBYSA2 fcsm.org+osm.org contributors

lon 25.07938 lat 48.50604 [nom. scale = 1 / 12500]

lon 25.12457 lat 48.52627

pdfmap_20240424_125324_25.0567_48.5363_618.pdf

UTM: 35 U easting 358.20 km northing 5374.40 km
UTM-Grid-width = 200m

