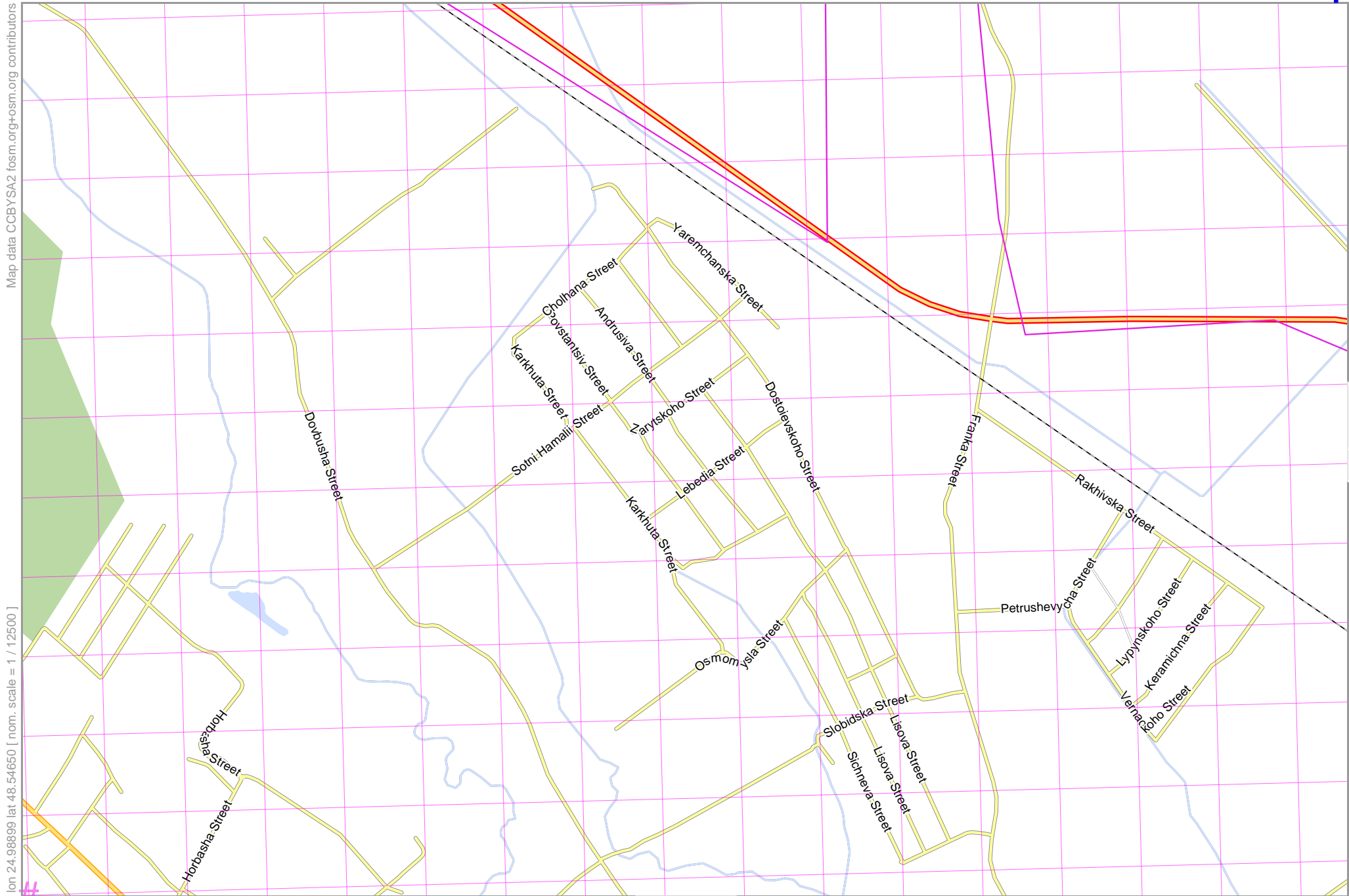


kolomyia



Map data CCBYSA2 foscsm.org+osm.org contributors

lon 24.98899 lat 48.54650 [nom. scale = 1 / 12500]

UTM: 35 U easting 351.60 km northing 5379.00 km
UTM-Grid-width = 200m

1

lon 25.03418 lat 48.56674

2

pdfmap_20240424_125121_kolomyia_25.0567_48.5363_148.pdf

4

Map data © CCBY-SA2 fcsm.org+osm.org contributors

lon 25.07938 lat 48.56674

lon 25.03418 lat 48.54660 [nom. scale = 1 / 12500]

pdfmap_20240424_125121_kolomyia_25.0567_48.5363_148.pdf

UTM: 35 U easting 355.00 km northing 5379.00 km
UTM-Grid-width = 200m



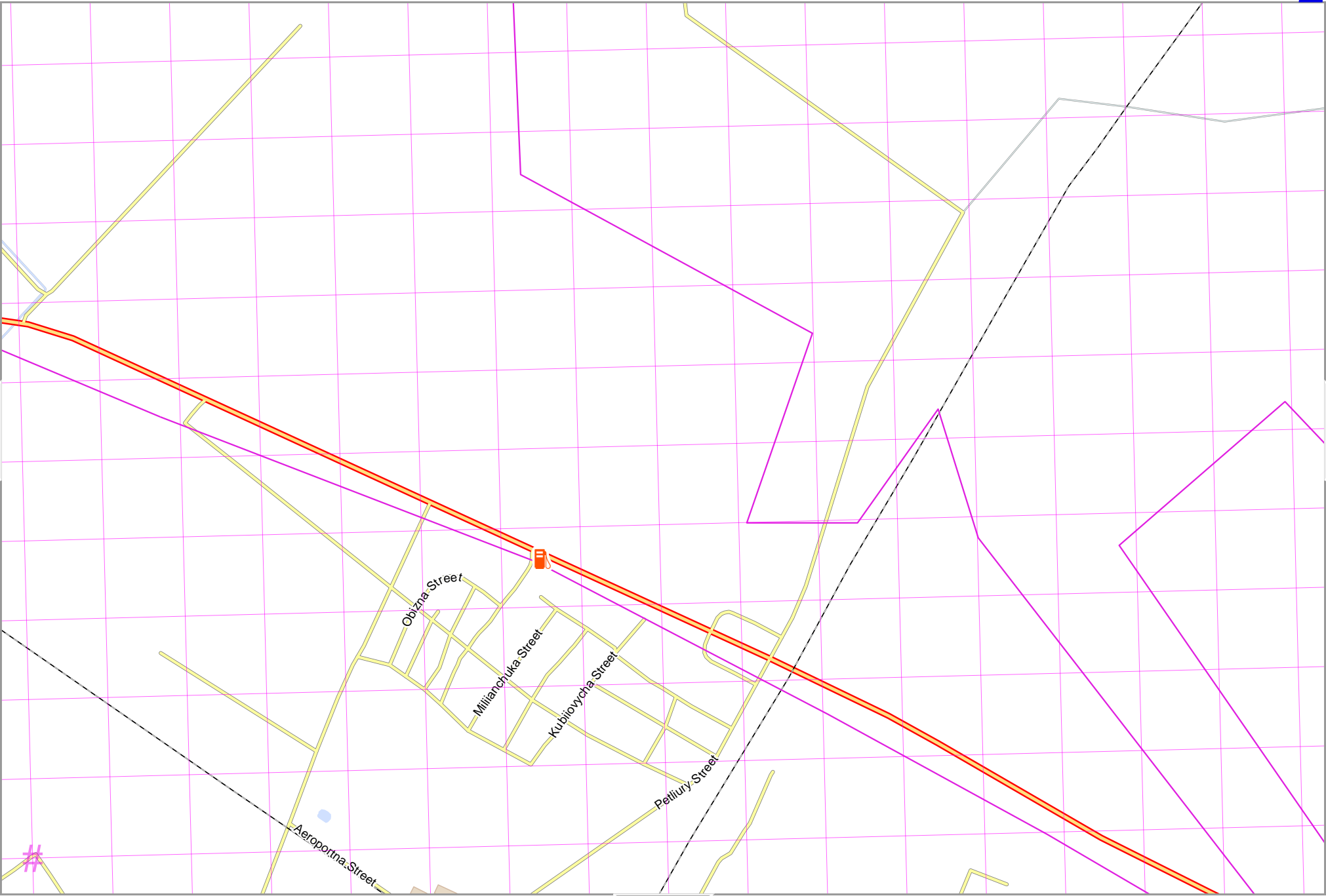
Aeroportna Street

Obizna Street

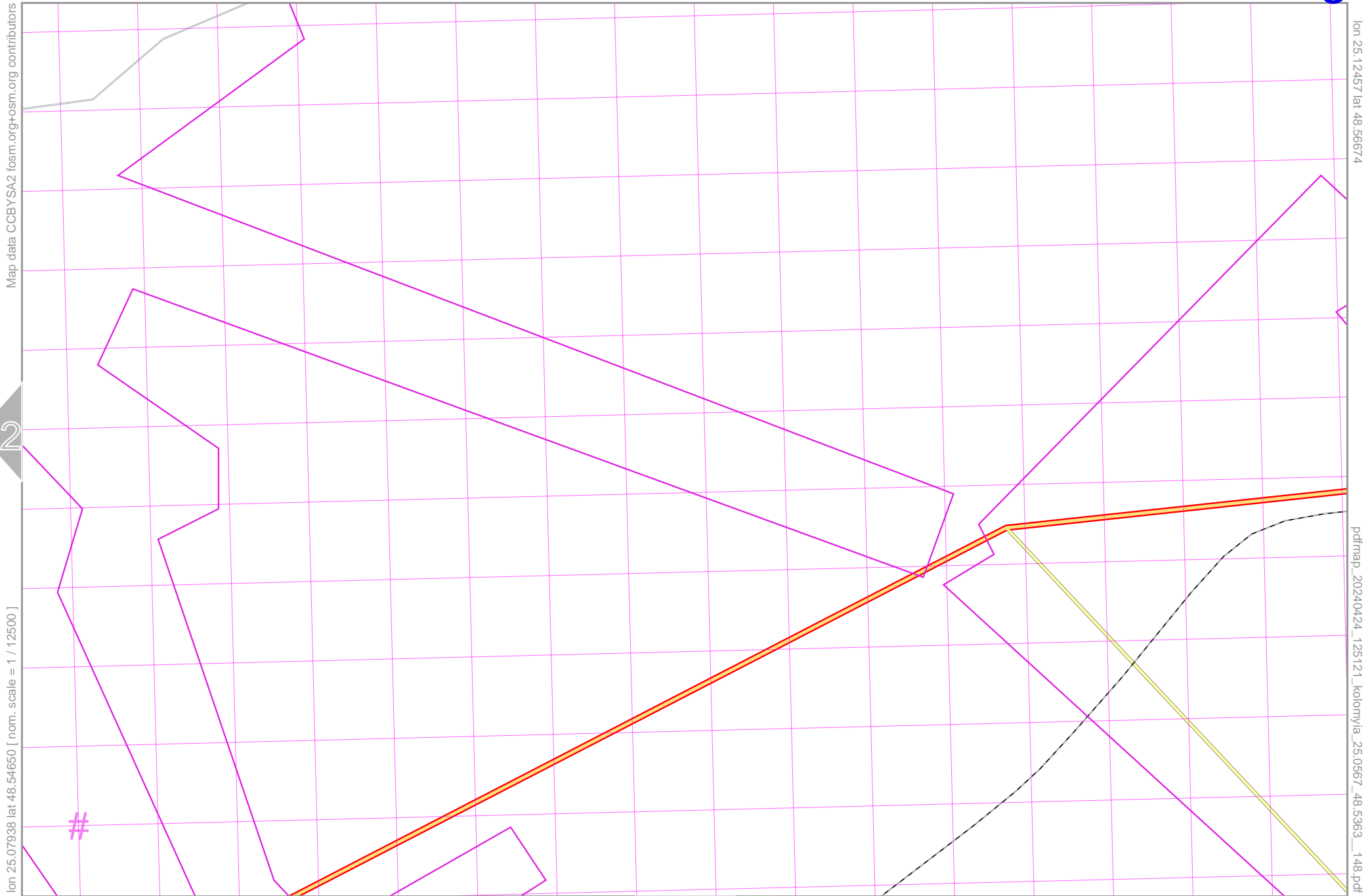
Milianchukra Street

Kupchovyca Street

Petliury Street



kolomyia



lon 25.07938 lat 48.54660 [nom. scale = 1 / 12500]

lon 25.12457 lat 48.56674

pdfmap_20240424_125121_kolomyia_25.0567_48.5363_148.pdf

UTM: 35 U easting 358.40 km northing 5379.00 km
UTM-Grid-width = 200m

6

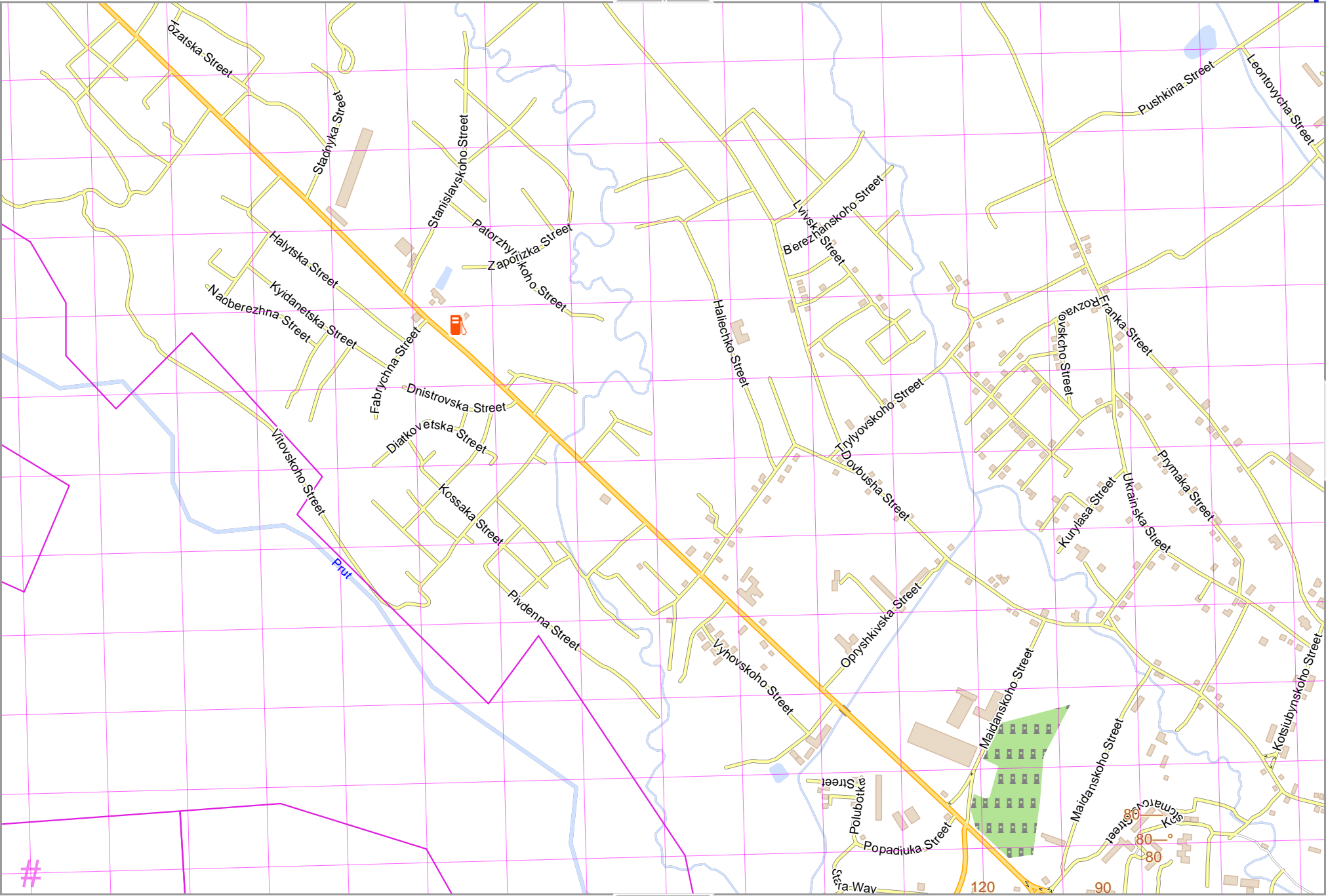
kolomyia

Map data © CCBYSA2 foscsm.org+osm.org contributors

lon 25.03418 lat 48.54650

pdfmap_20240424_125121_kolomyia_25.0567_48.5363_148.pdf

lon 24.98899 lat 48.52627 [nom. scale = 1 / 12500]

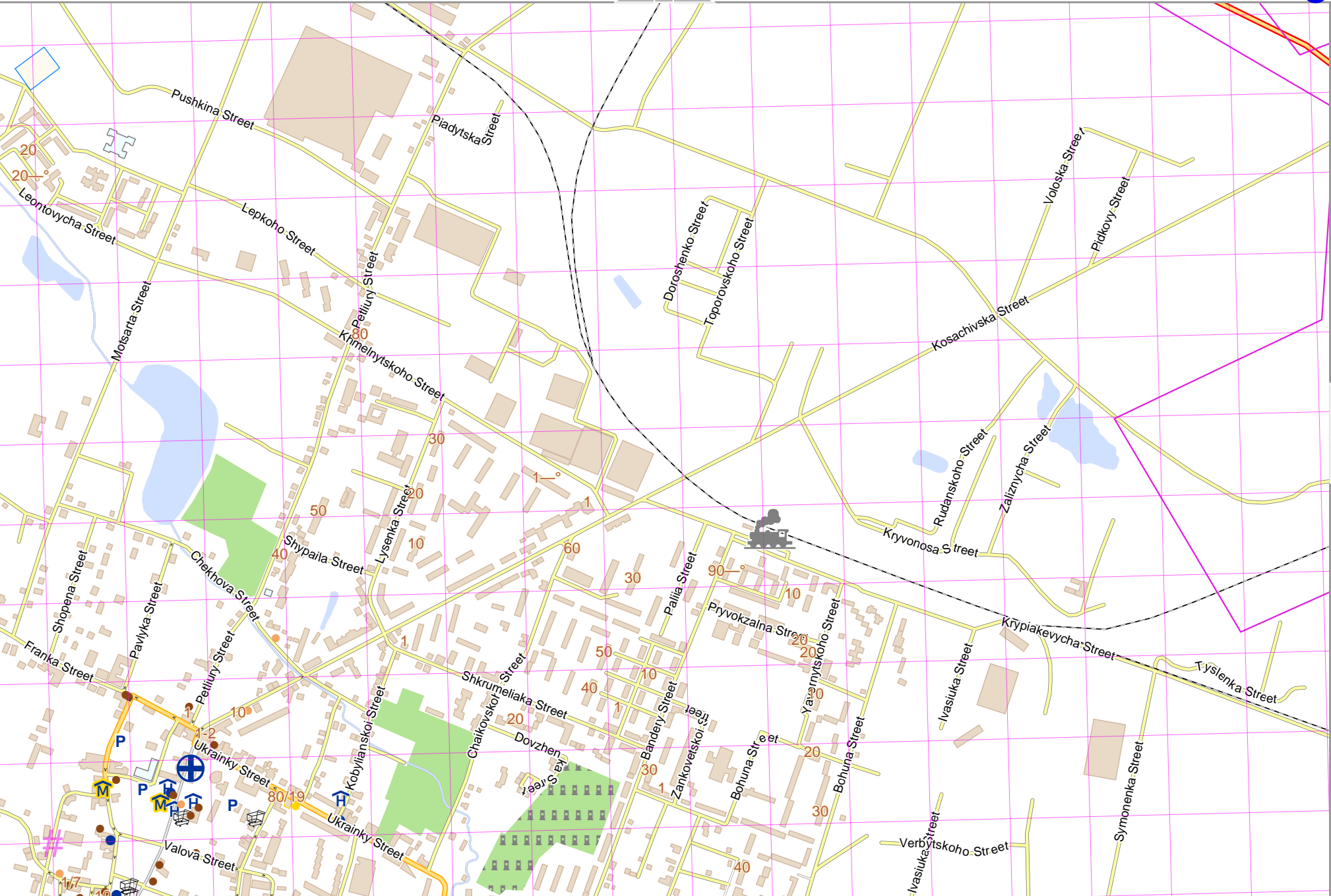


UTM: 35 U easting 351.60 km northing 5376.80 km
 UTM-Grid-width = 200m

kolomyia

Map data © CCBYSA2 fccsm.org+osm.org contributors

lon 25.03418 lat 48.52627 [nom. scale = 1 / 12500]



lon 25.07938 lat 48.54950

pdfmap_20240424_125121_kolomyia_25.0567_48.5363_148.pdf

UTM: 35 U easting 355.00 km northing 5376.80 km
UTM-Grid-width = 200m

kolomyia



Map data CCBYSA2 fcsm.org+osm.org contributors

[lon 25.07938 lat 48.52627 | nom. scale = 1 / 12500]

lon 25.12457 lat 48.54650

pdfmap_20240424_125121_kolomyia_25.0567_48.5363_148.pdf

UTM: 35 U easting 358.20 km northing 5376.60 km
UTM-Grid-width = 200m

kolomyia

Map data CCBYSA2 foscsm.org+osm.org contributors

lon 24.98899 lat 48.50604 [nom. scale = 1 / 12500]

UTM: 35 U easting 351.60 km northing 5374.60 km
UTM-Grid-width = 200m



4

7

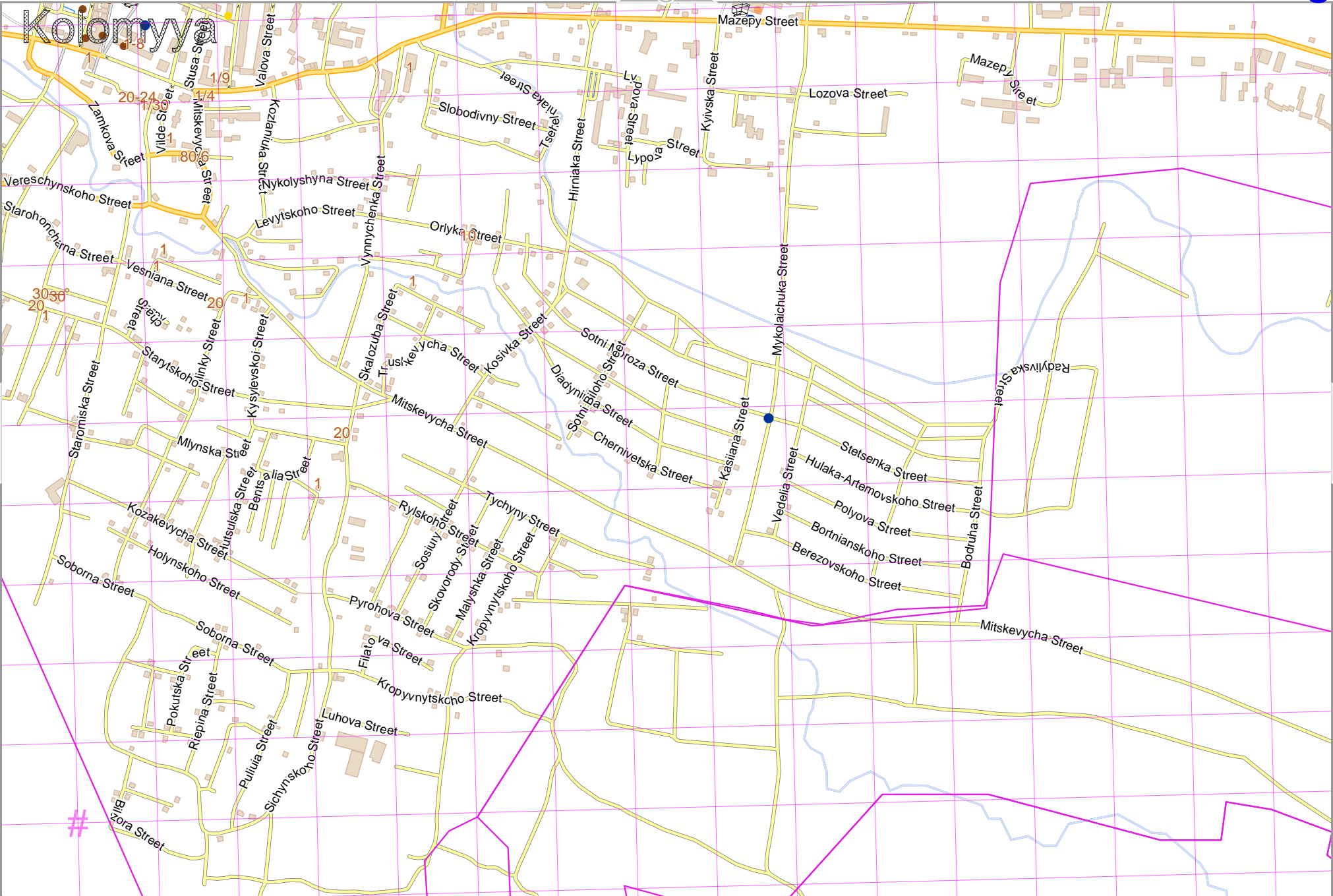
lon 25.03418 lat 48.52627

pdfmap_20240424_125121_kolomyia_25.0567_48.5363_148.pdf

kolomyia

Map data © OpenStreetMap contributors

lon 25.03418 lat 48.50604 [nom. scale = 1 / 12500]



lon 25.07938 lat 48.52627

pdfmap_20240424_125121_kolomyia_25.0567_48.5363_148.pdf

UTM: 35 U easting 355.00 km northing 5374.60 km
 UTM-Grid-width = 200m

kolomyia

6

9

top

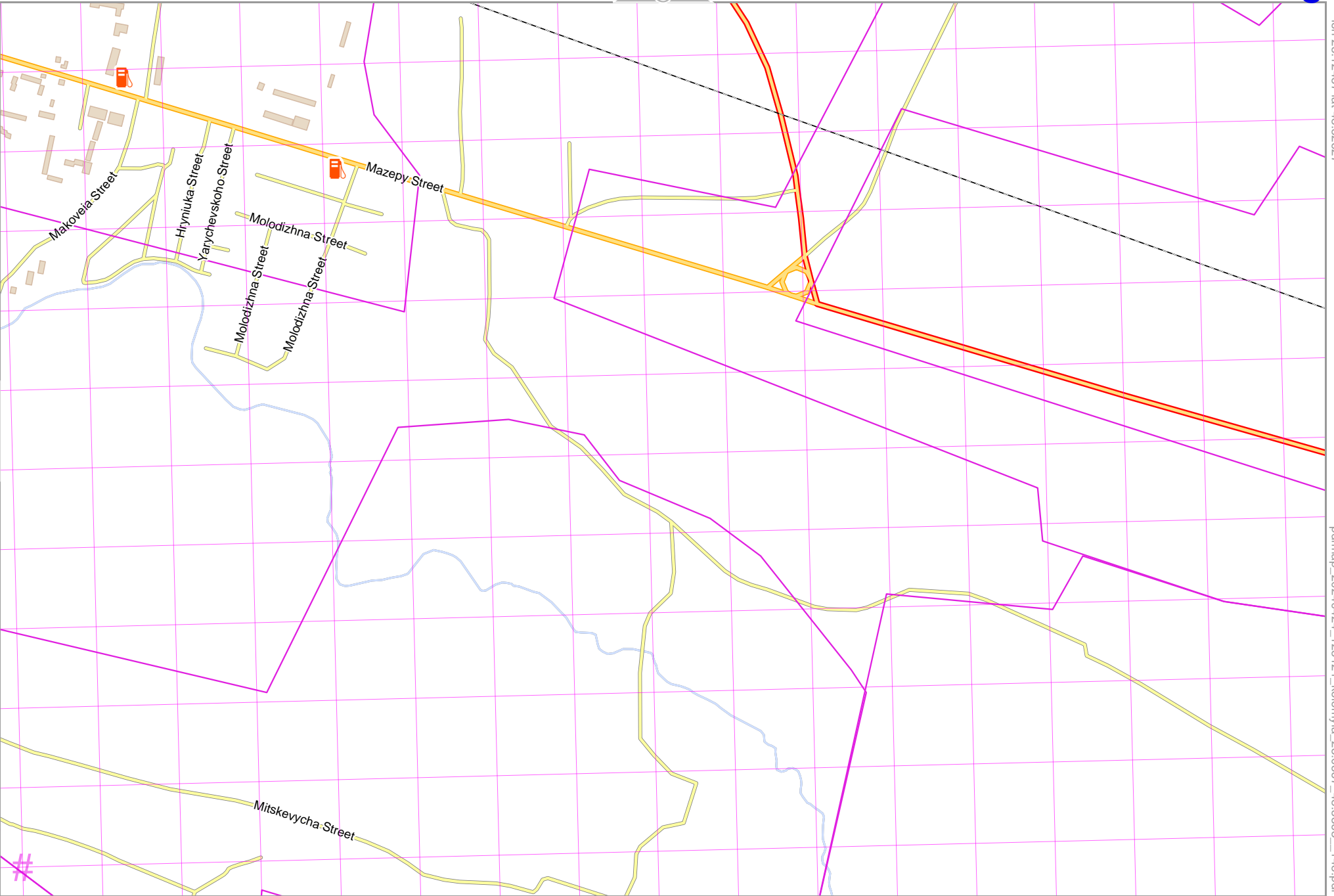
Map data © CCBY-SA2 fcsm.org+osm.org contributors

lon 25.12457 lat 48.52627



lon 25.07938 lat 48.50604 [nom. scale = 1 / 12500]

pdfmap_20240424_125121_kolomyia_25.0567_48.5363_148.pdf



UTM: 35 U easting 358.20 km northing 5374.40 km
UTM-Grid-width = 200m