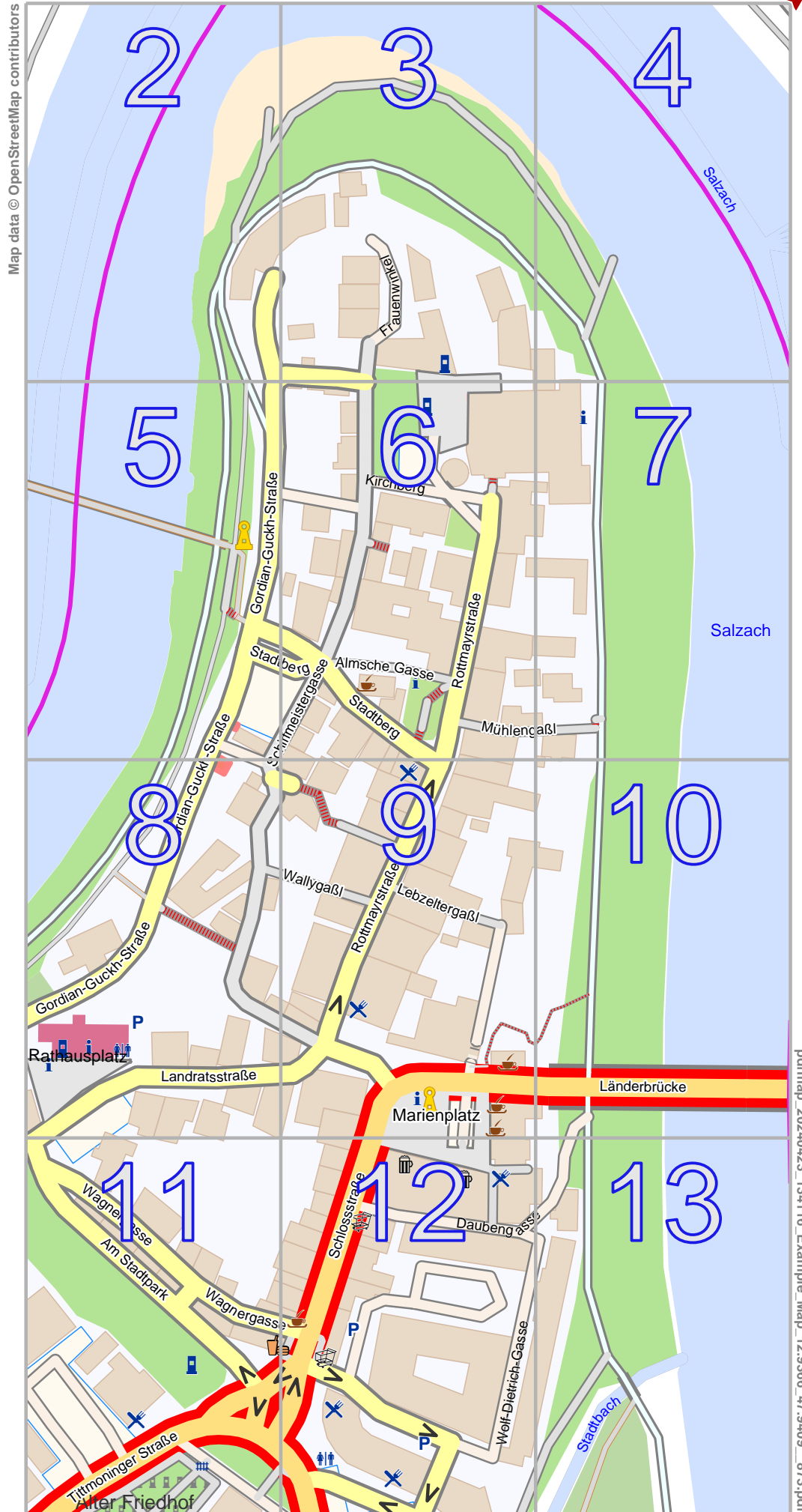


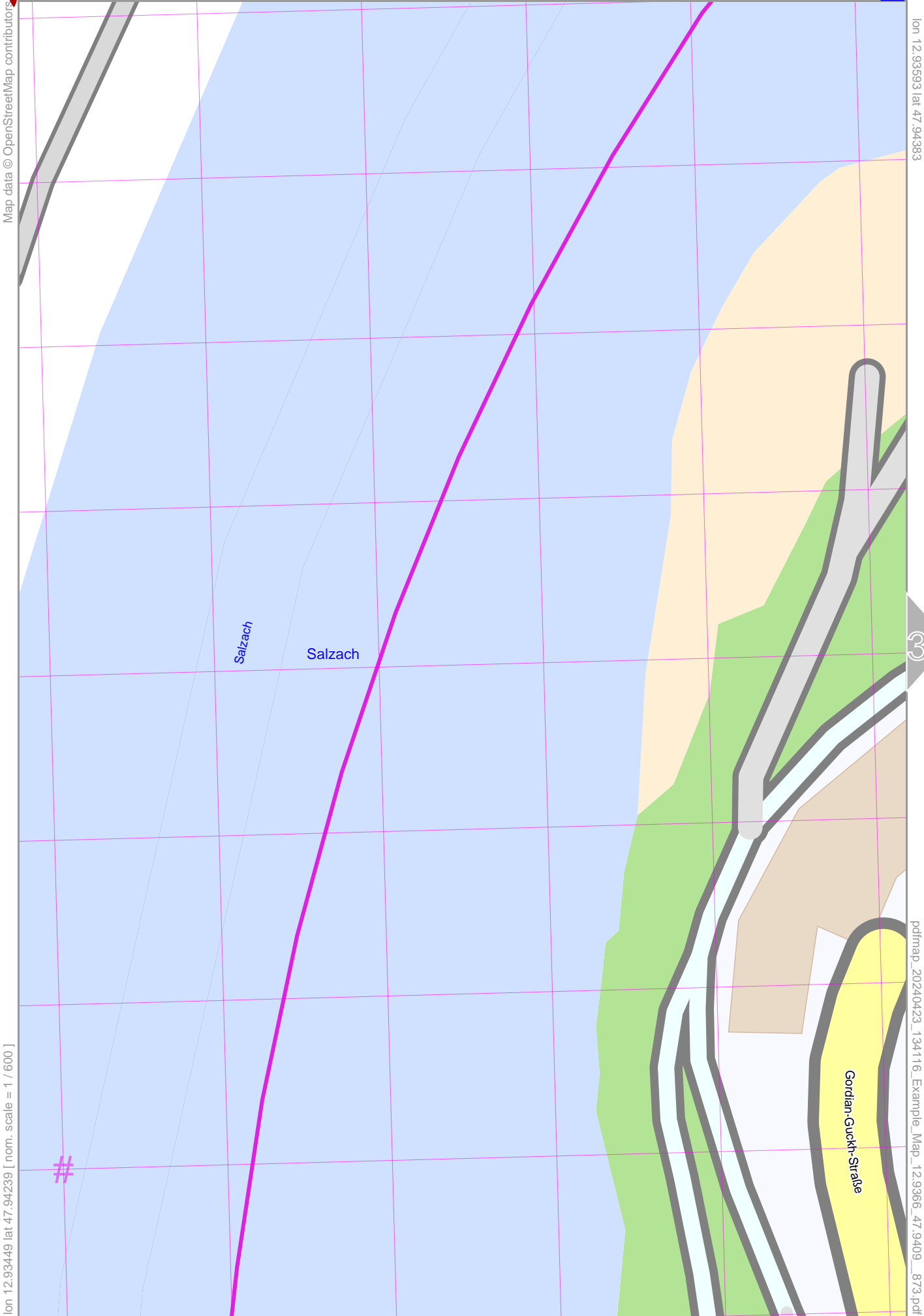
Example_Map

lon 12.93883 lat 47.94383

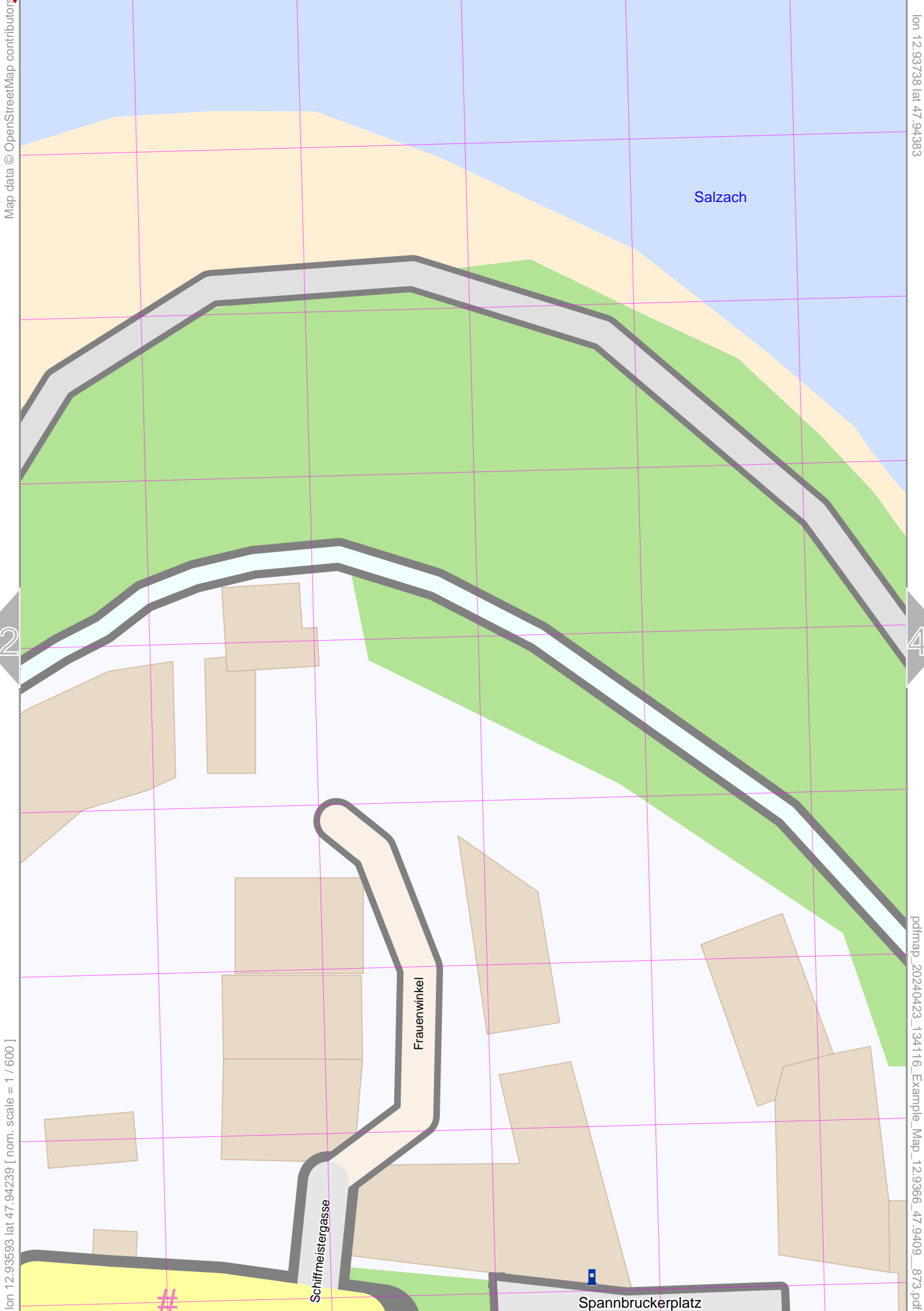


Map data © OpenStreetMap contributors

lon 12.93449 lat 47.93807
[nom. scale = 1 / 2400]



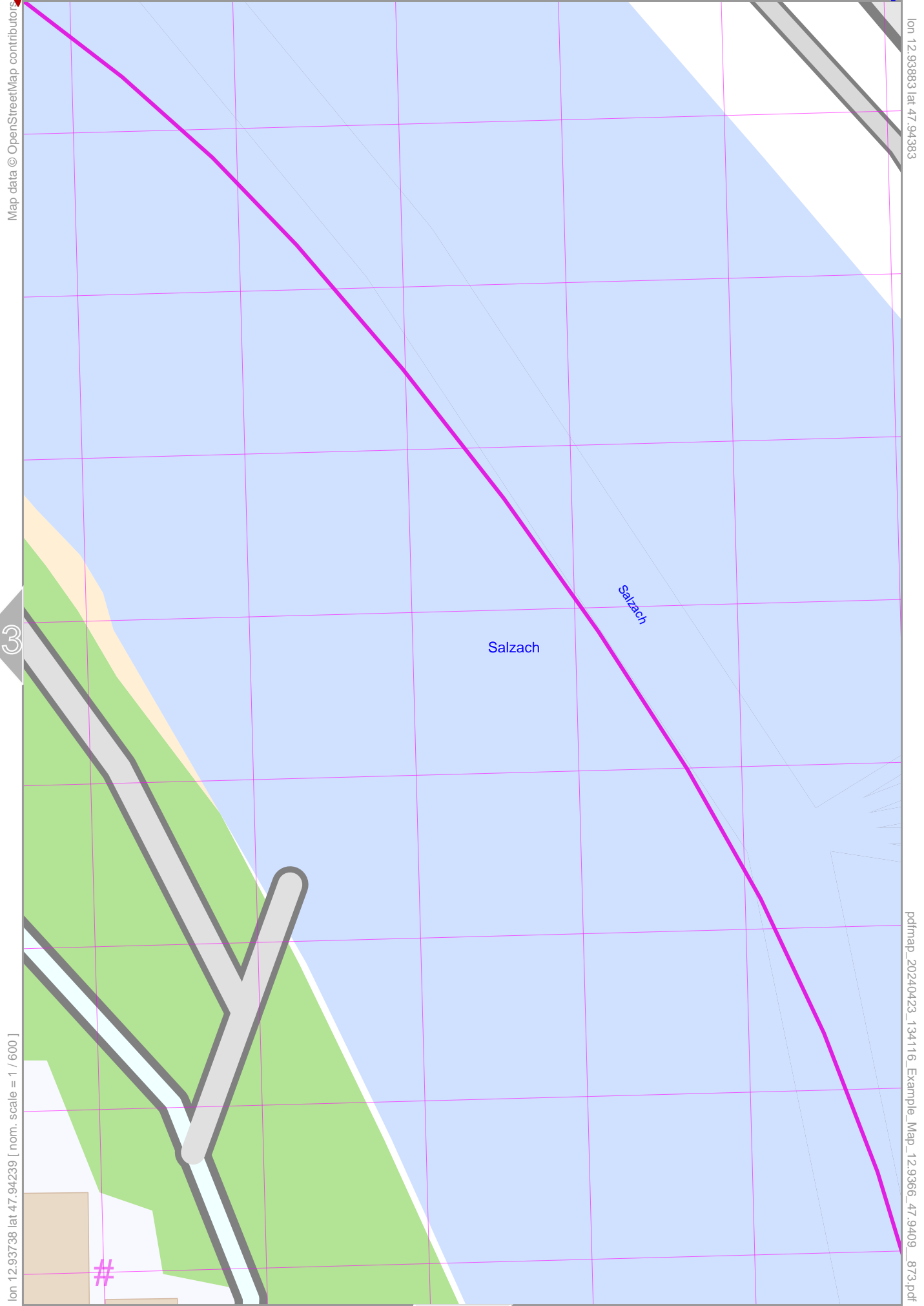
UTM: 33 T easting 345.76 km northing 5311.98 km
 UTM-Grid-width = 20m



UTM: 33 T easting 345.88 km northing 5311.96 km
 UTM-Grid-width = 20m



Example_Map



Map data © OpenStreetMap contributors

lon 12.93883 lat 47.94383

[lon 12.93738 lat 47.94239] nom. scale = 1 / 600

pdfmap_20240423_134116_Example_Map_12.9366_47.9409_873.pdf

UTM: 33 T easting 345.98 km northing 5311.96 km
UTM-Grid-width = 20m



#



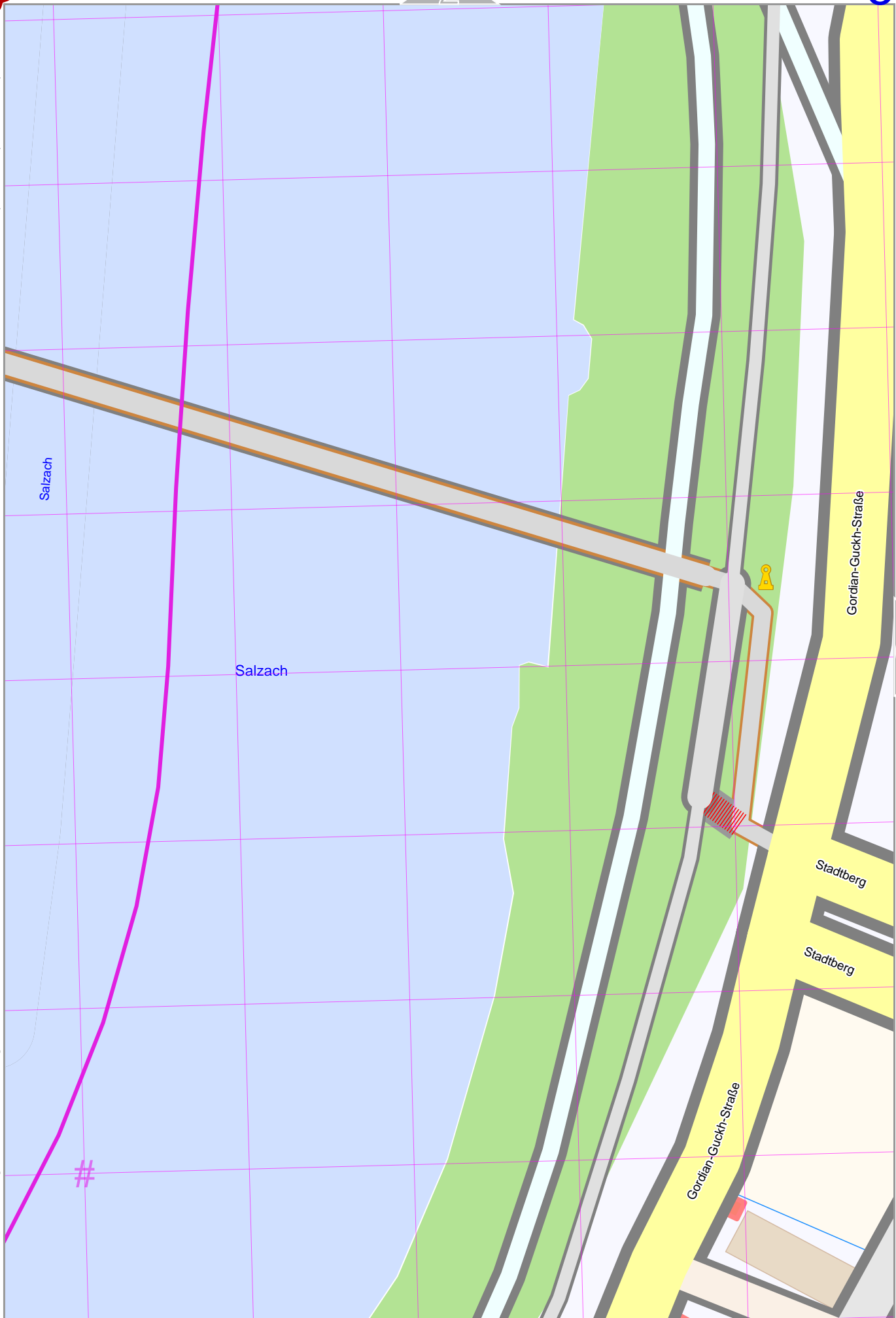
Map data © OpenStreetMap contributors

lon 12.93593 lat 47.94239

lon 12.93449 lat 47.94095 [nom. scale = 1 / 600]

pdfmap_20240423_134116_Example_Map_12.9366_47.9409_873.pdf

UTM: 33 T easting 345.76 km northing 5311.82 km
UTM-Grid-width = 20m





Map data © OpenStreetMap contributors

lon 12.93738 lat 47.94239

5

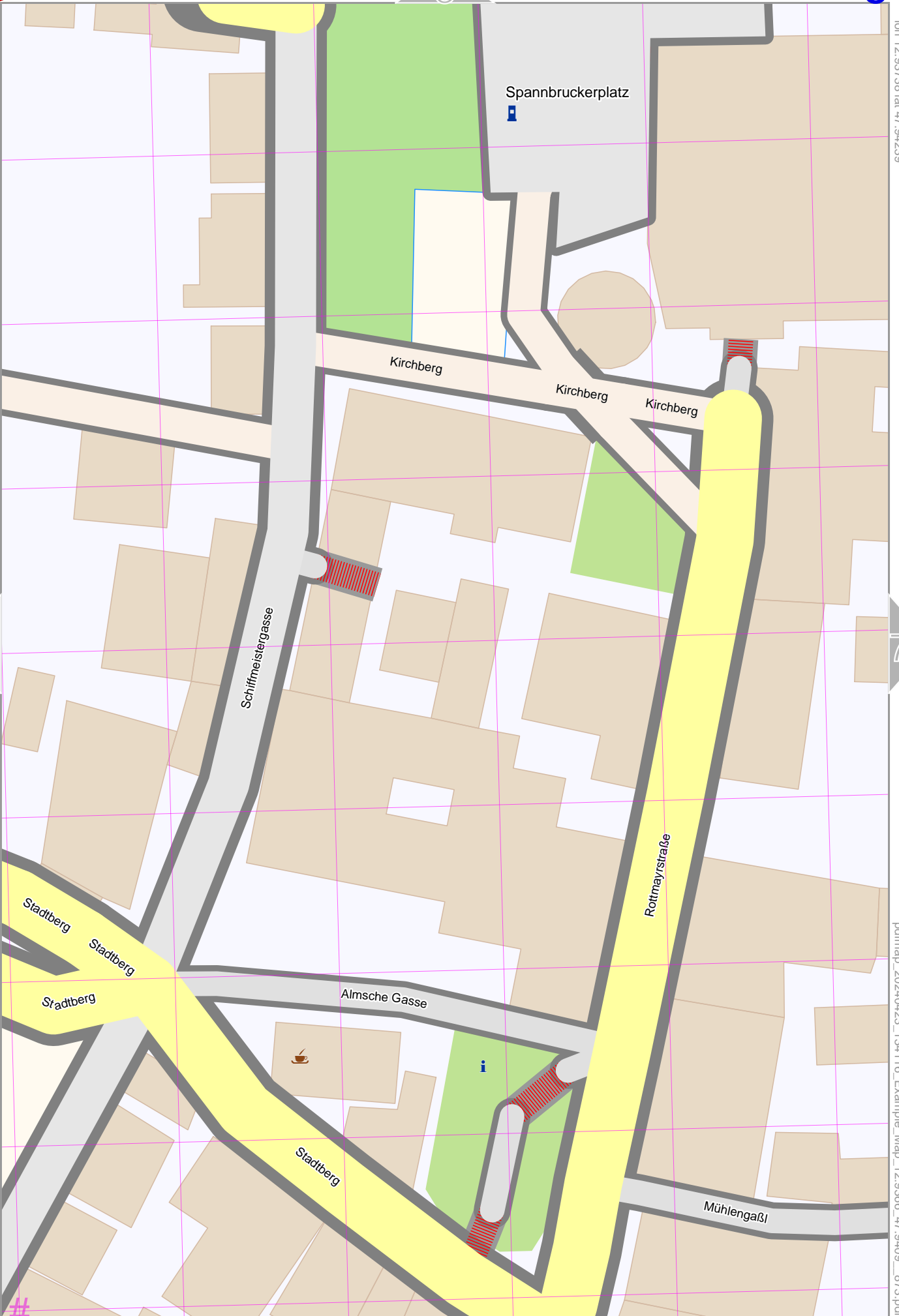
7

[lon 12.93693 lat 47.94095 | nom. scale = 1 / 600]

pdfmap_20240423_134116_Example_Map_12.9366_47.9409_873.pdf

UTM: 33 T easting 345.86 km northing 5311.80 km
UTM-Grid-width = 20m

9





Example_Map

4

7

top

Map data © OpenStreetMap contributors

lon 12.93883 lat 47.94239

Salzach

i

Salzach

lon 12.93738 lat 47.94095 [nom. scale = 1 / 600]

pdfmap_20240423_134116_Example_Map_12.9366_47.9409_873.pdf

Mühlengäßl

#

UTM: 33 T easting 345.98 km northing 5311.80 km
UTM-Grid-width = 20m

10

www.milvusmap.eu

© creative commons

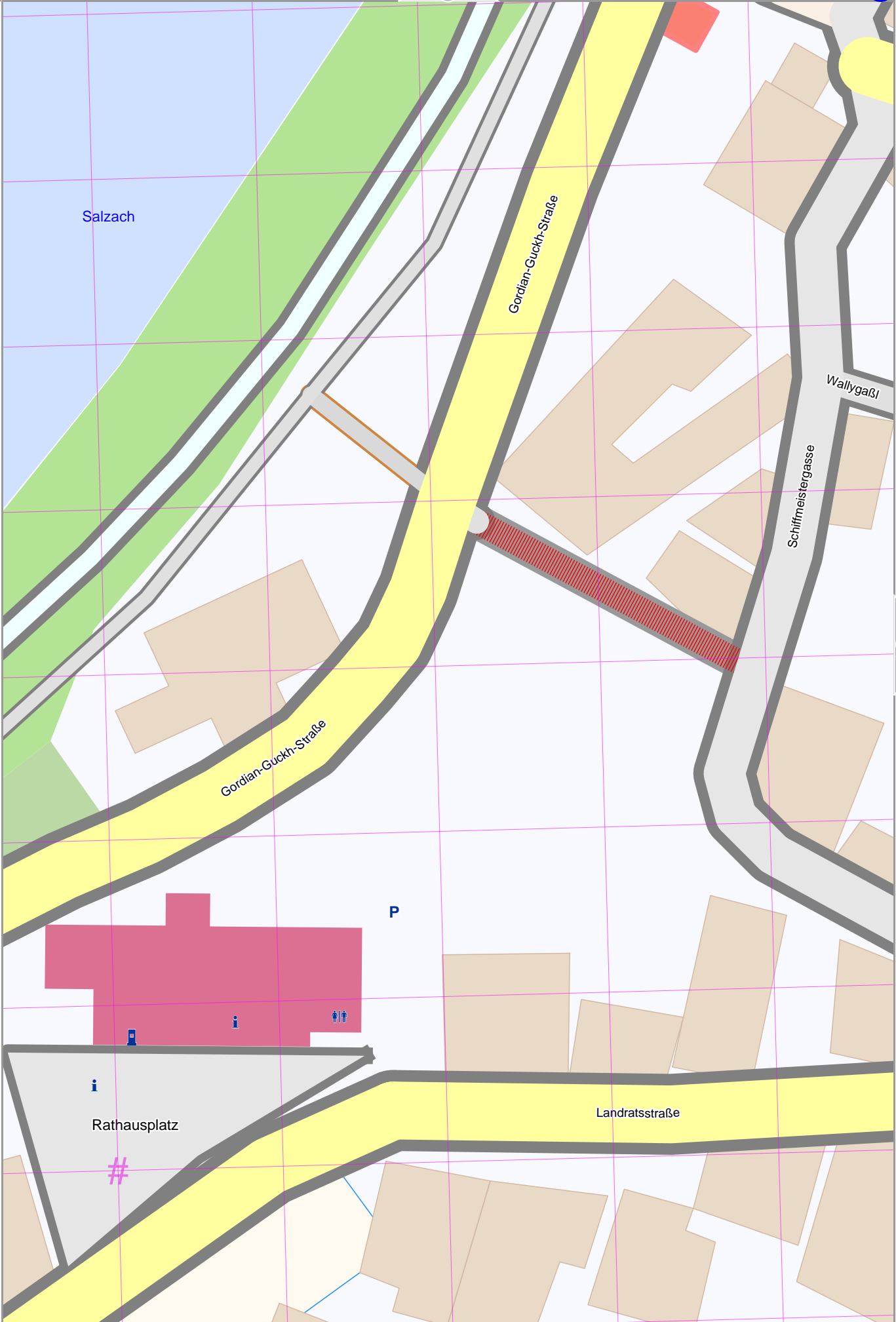


Example_Map

Map data © OpenStreetMap contributors

lon 12.93693 lat 47.94095

[lon 12.93449 lat 47.93951 | nom. scale = 1 / 600]



pdfmap_20240423_134116_Example_Map_12.9366_47.9409_873.pdf

UTM: 33 T easting 345.76 km northing 5311.66 km
UTM-Grid-width = 20m



www.milvusmap.eu



Example_Map



Map data © OpenStreetMap contributors

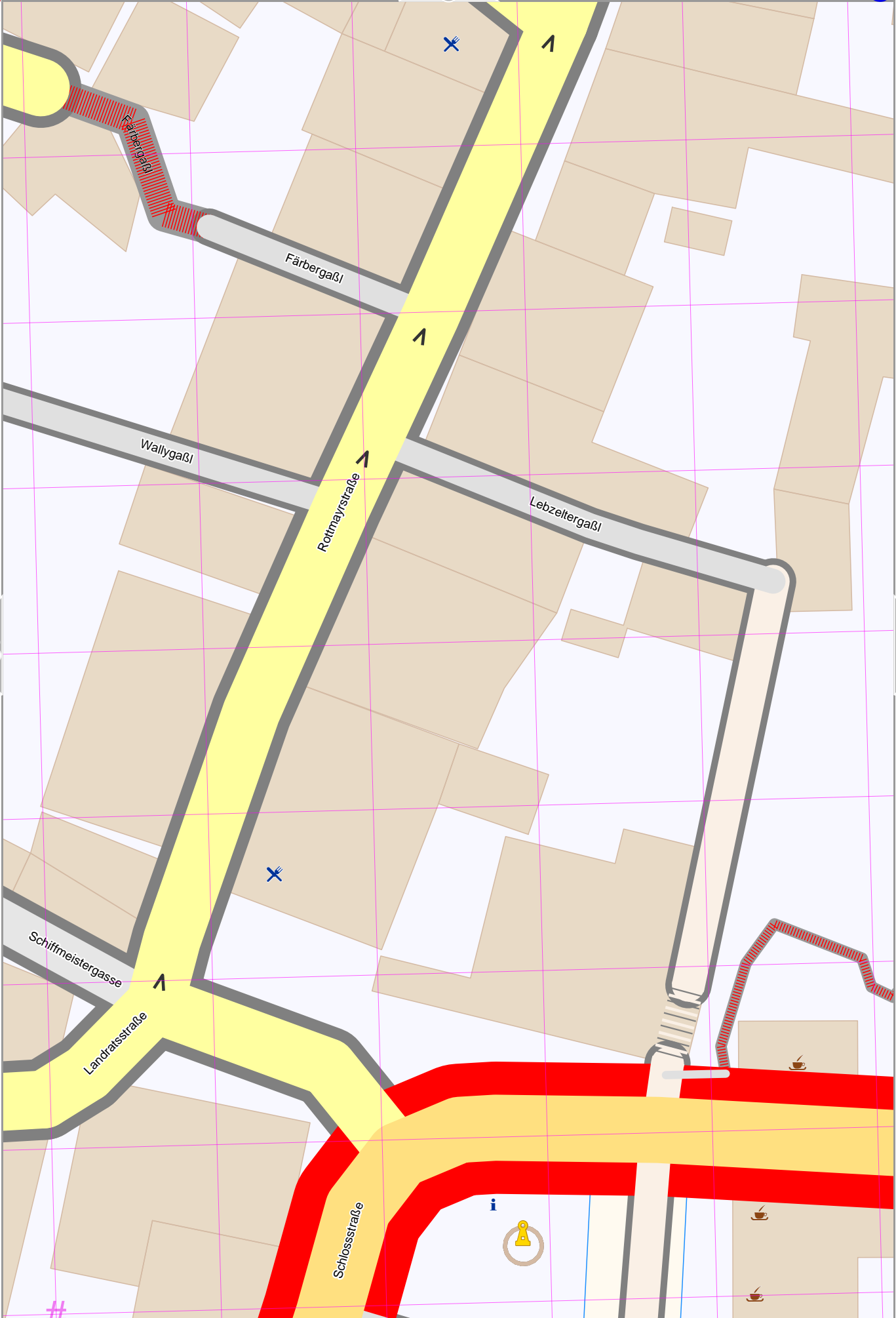
lon 12.93738 lat 47.94095



lon 12.93593 lat 47.93951 [nom. scale = 1 / 600]

pdfmap_20240423_134116_Example_Map_12.9366_47.9409_873.pdf

UTM: 33 T easting 345.86 km northing 5311.64 km
UTM-Grid-width = 20m





Map data © OpenStreetMap contributors

lon 12.93883 lat 47.94095



Salzach

lon 12.93738 lat 47.93951 [nom. scale = 1 / 600]

pdfmap_20240423_134116_Example_Map_12.9366_47.9409_873.pdf

Länderbrücke

Länderbrücke

Daubengasse

UTM: 33 T easting 345.98 km northing 5311.64 km
UTM-Grid-width = 20m

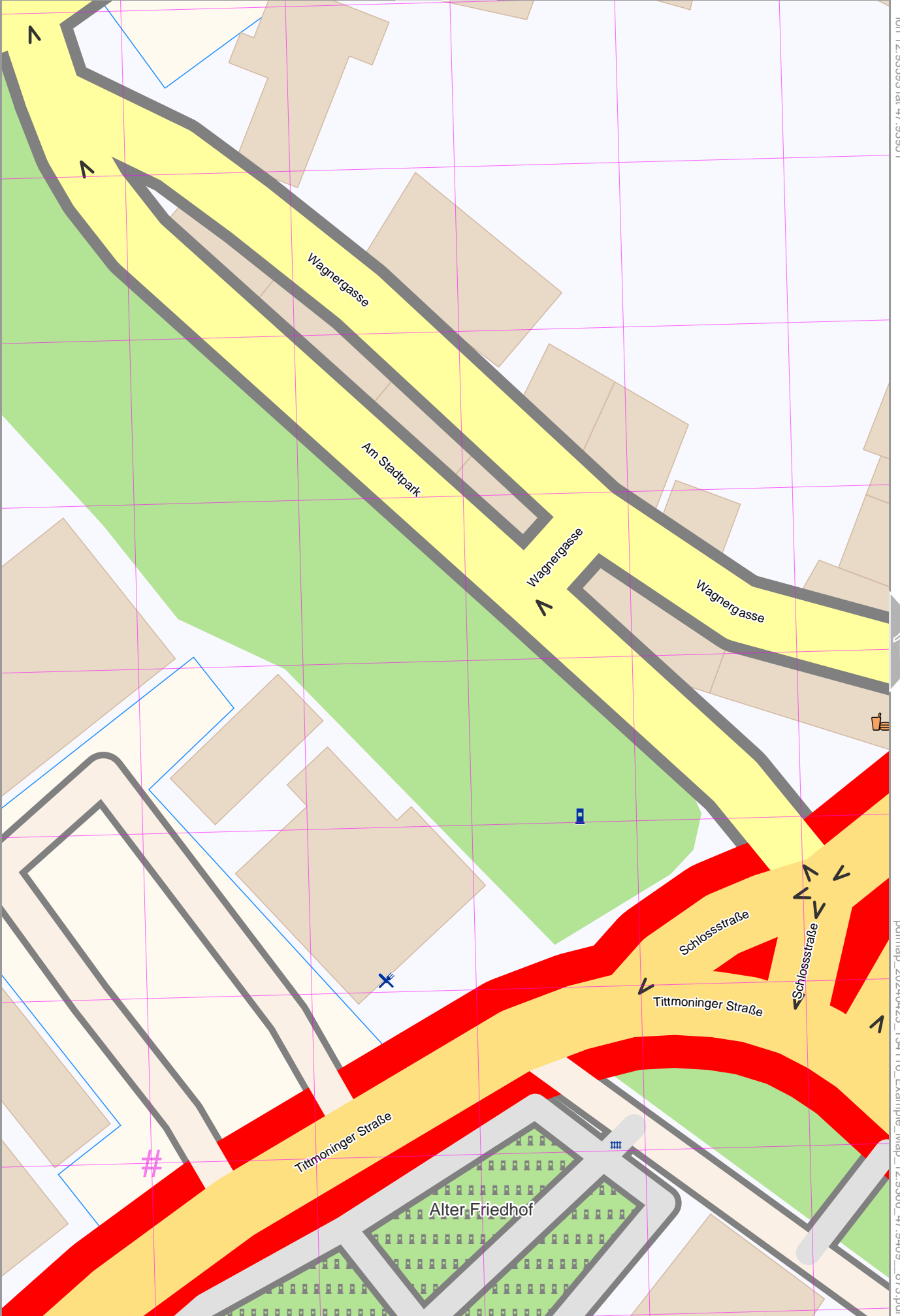


Map data © OpenStreetMap contributors

lon 12.93593 lat 47.93951

lon 12.93449 lat 47.93807 [nom. scale = 1 / 600]

pdfmap_20240423_134116_Example_Map_12.9366_47.9409_873.pdf



UTM: 33 T easting 345.76 km northing 5311.50 km
UTM-Grid-width = 20m



Map data © OpenStreetMap contributors

lon 12.93738 lat 47.93951

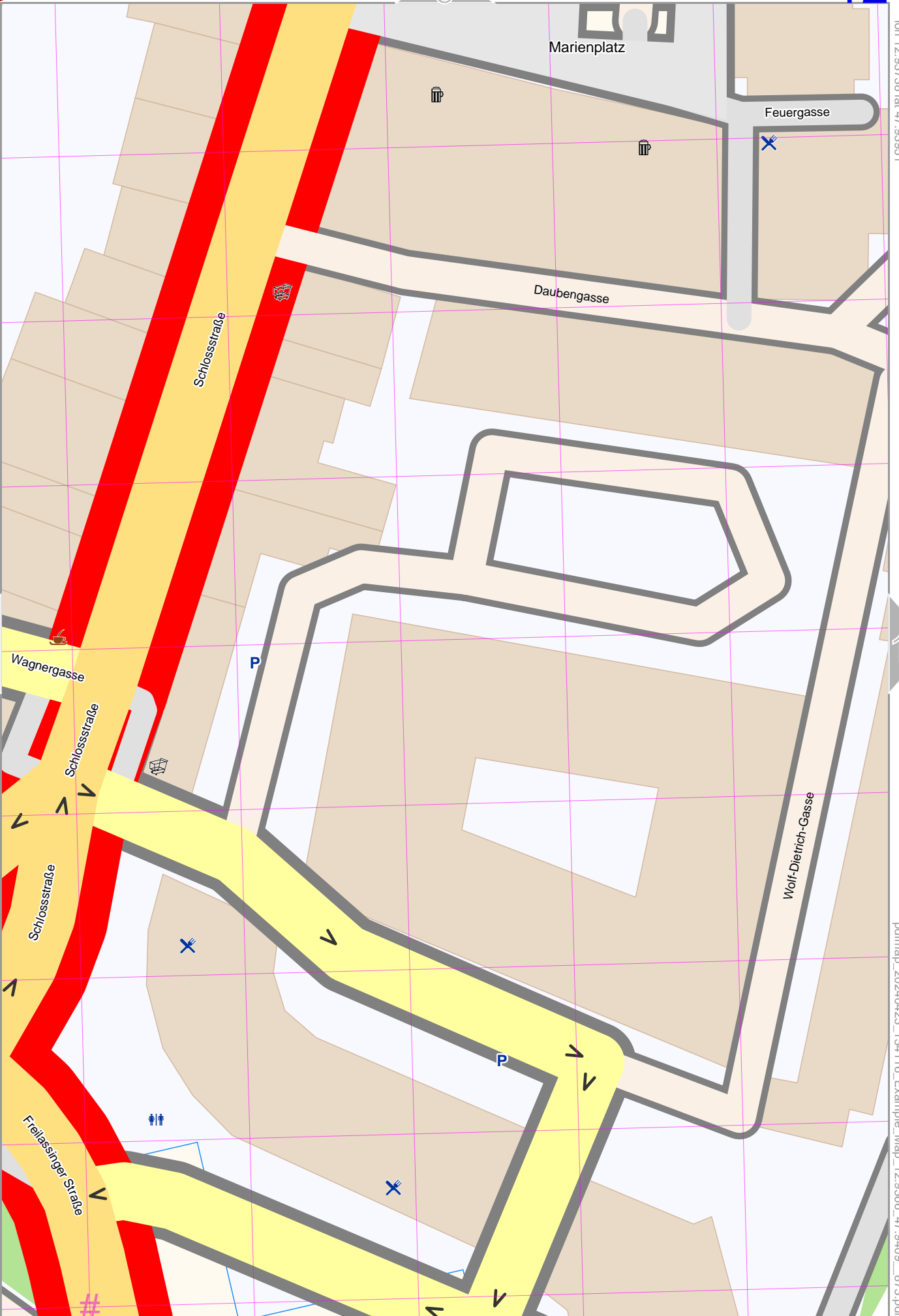
11

13

lon 12.93593 lat 47.93807 [nom. scale = 1 / 600]

pdfmap_20240423_134116_Example_Map_12.9366_47.9409_873.pdf

UTM: 33 T easting 345.86 km northing 5311.48 km
UTM-Grid-width = 20m





Map data © OpenStreetMap contributors

lon 12.93883 lat 47.93951

Daubergasse

12

Salzach

Stadtbach

lon 12.93738 lat 47.93807 [nom. scale = 1 / 600]

pdfmap_20240423_134116_Example_Map_12.9366_47.9409_873.pdf

#

UTM: 33 T easting 345.96 km northing 5311.48 km
UTM-Grid-width = 20m