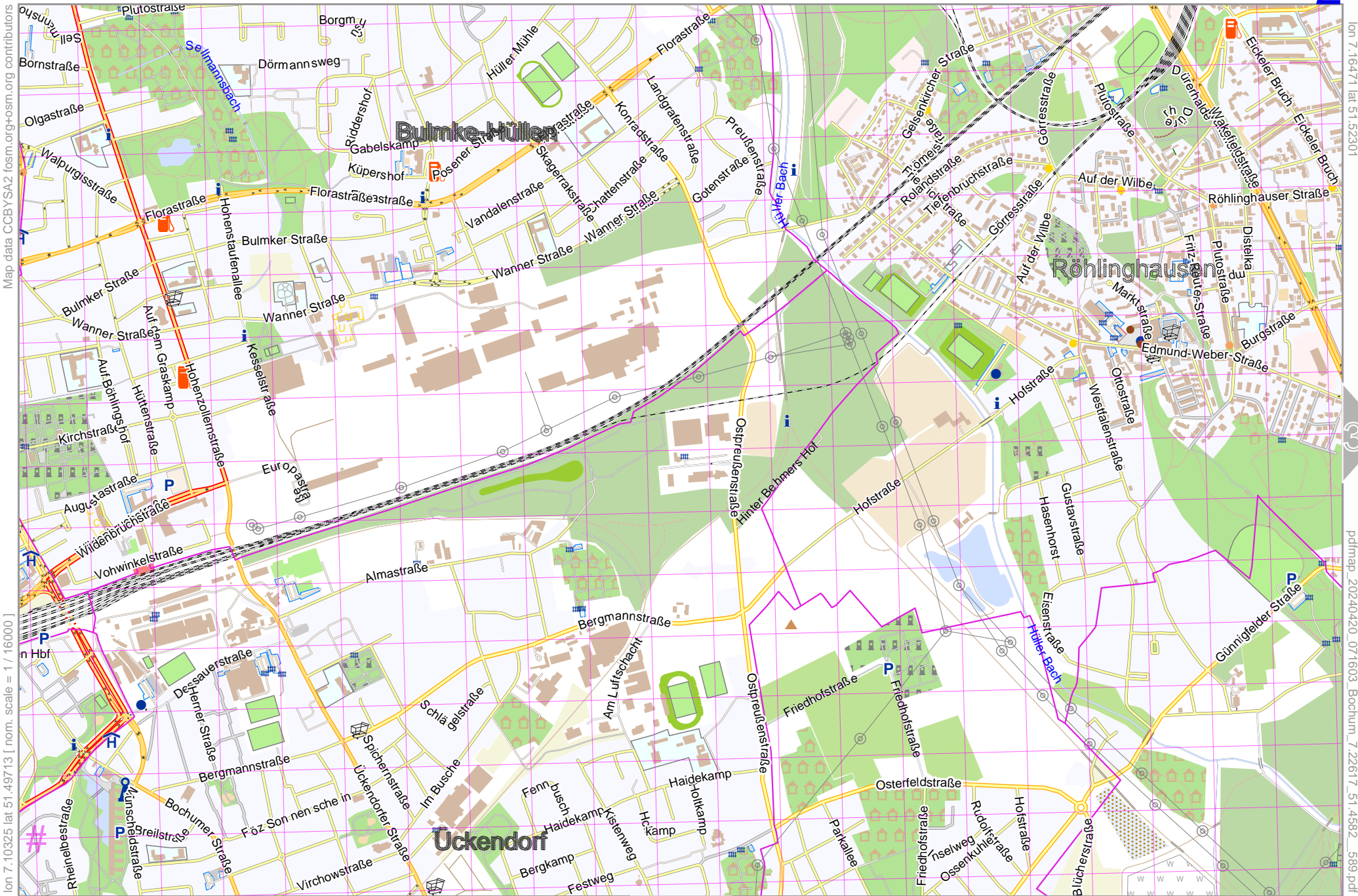




# Bochum



Map data © CCBY-SA2 fcsm.org/osm.org contributors

lon 7.10325 lat 51.49713 [nom. scale = 1 / 16000]

lon 7.16471 lat 51.52301

pdfmap\_20240420\_071603\_Bochum\_7.22617\_51.4582\_589.pdf

# UTM: 32 U easting 368.40 km northing 5707.00 km

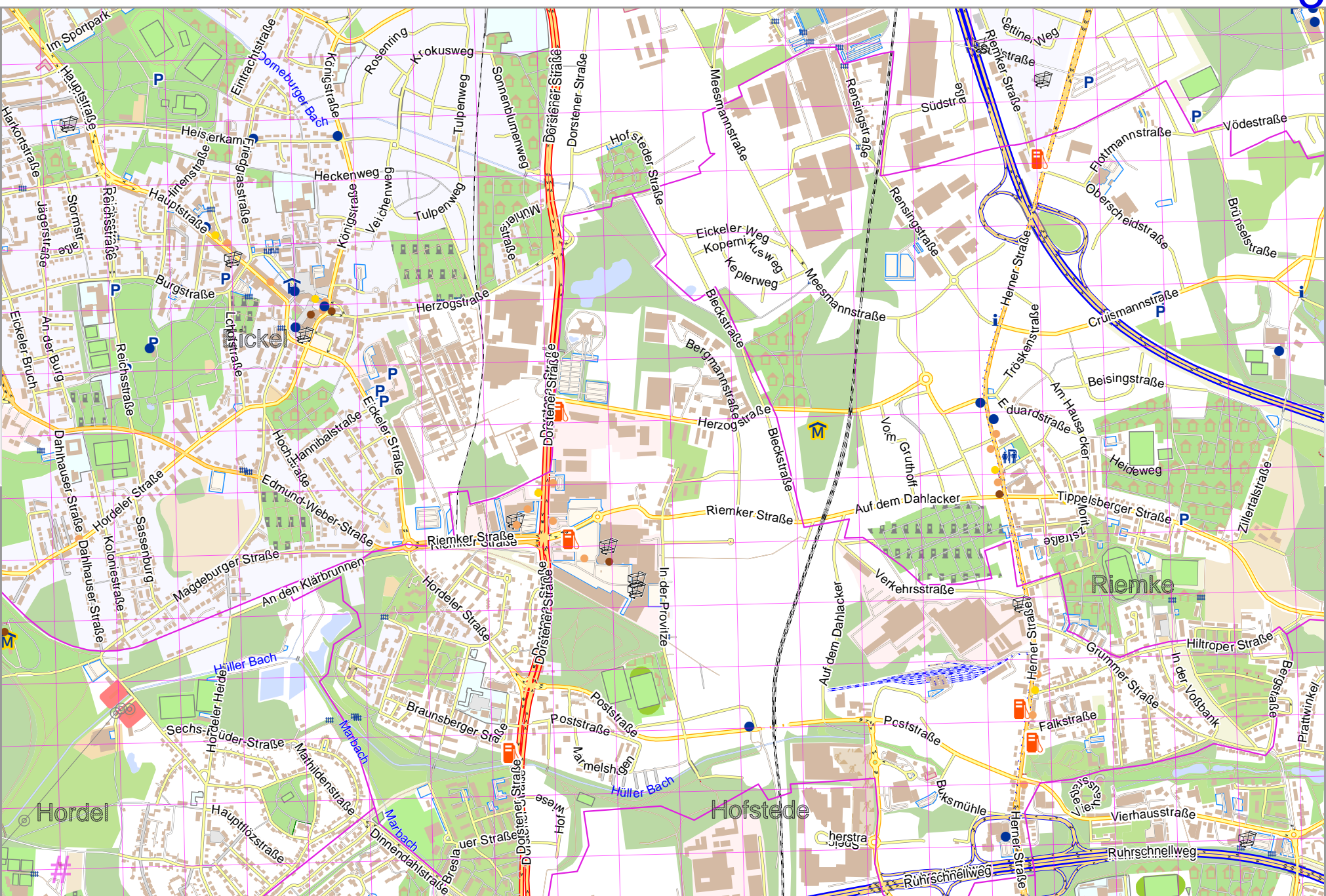
UTM-Grid-width = 200m



# Bochum

Map data © CCBYSA2 fccsm.org/osm.org contributors

lon 7.16471 lat 51.49713 [nom. scale = 1 / 16000]



lon 7.22618 lat 51.52301

pdfmap\_20240420\_071603\_Bochum\_7.22617\_51.4582\_589.pdf

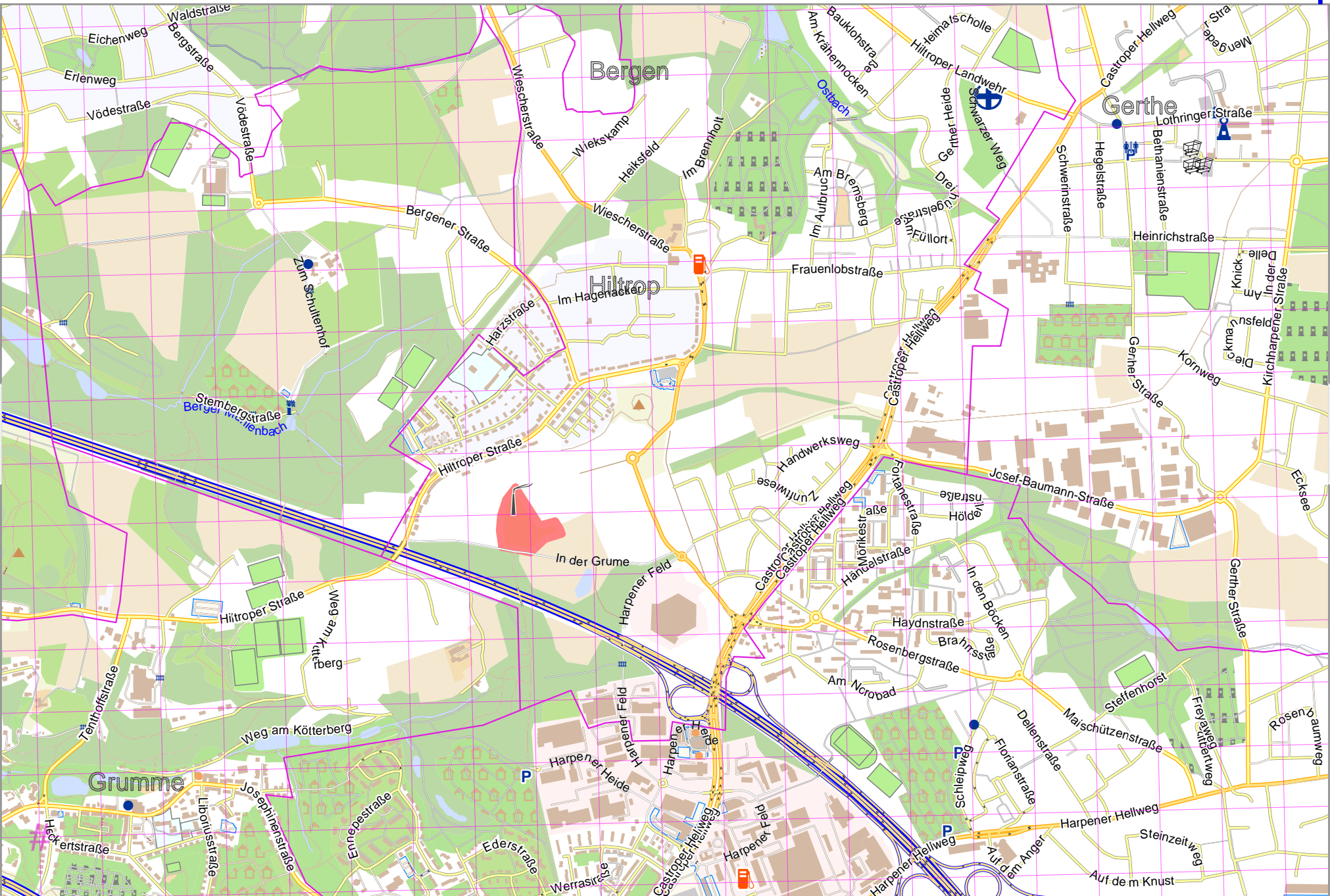
# UTM: 32 U easting 372.80 km northing 5706.80 km  
UTM-Grid-width = 200m



# Bochum

Map data © CCBY-SA2 foscsm.org+osm.org contributors

lon 7.22618 lat 51.49713 [nom. scale = 1 / 16000]



lon 7.28764 lat 51.52301

pdfmap\_20240420\_071603\_Bochum\_7.22617\_51.4582\_589.pdf

# UTM: 32 U easting 377.00 km northing 5706.80 km  
UTM-Grid-width = 200m



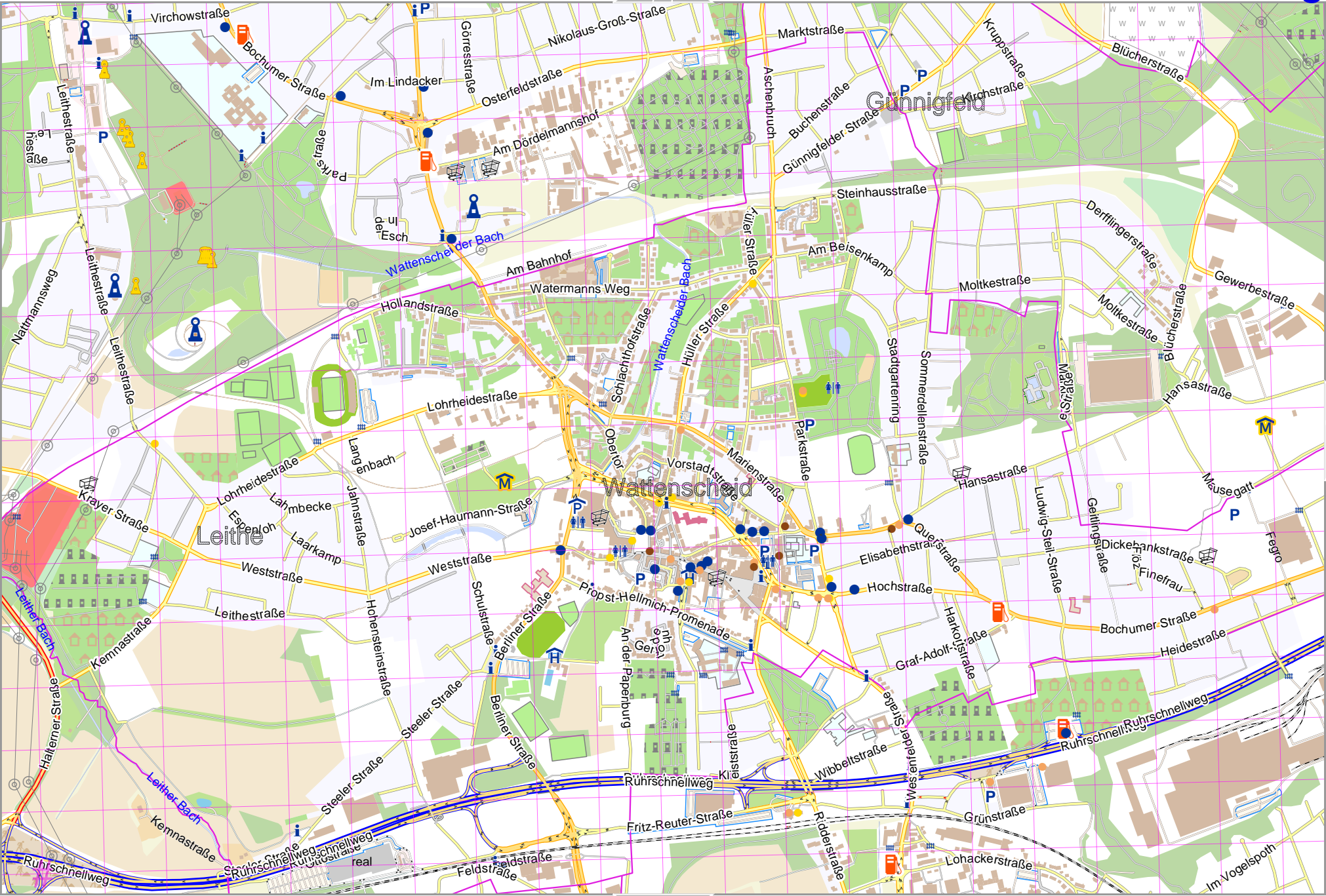




# Bochum

Map data © CCBY-SA2 fscm.org+osm.org contributors

lon 7.10325 lat 51.47124 [ nom. scale = 1 / 16000 ]



lon 7.16471 lat 51.49713

pdfmap\_20240420\_071603\_Bochum\_7.22617\_51.4582\_589.pdf

# UTM: 32 U easting 368.40 km northing 5704.00 km  
 UTM-Grid-width = 200m



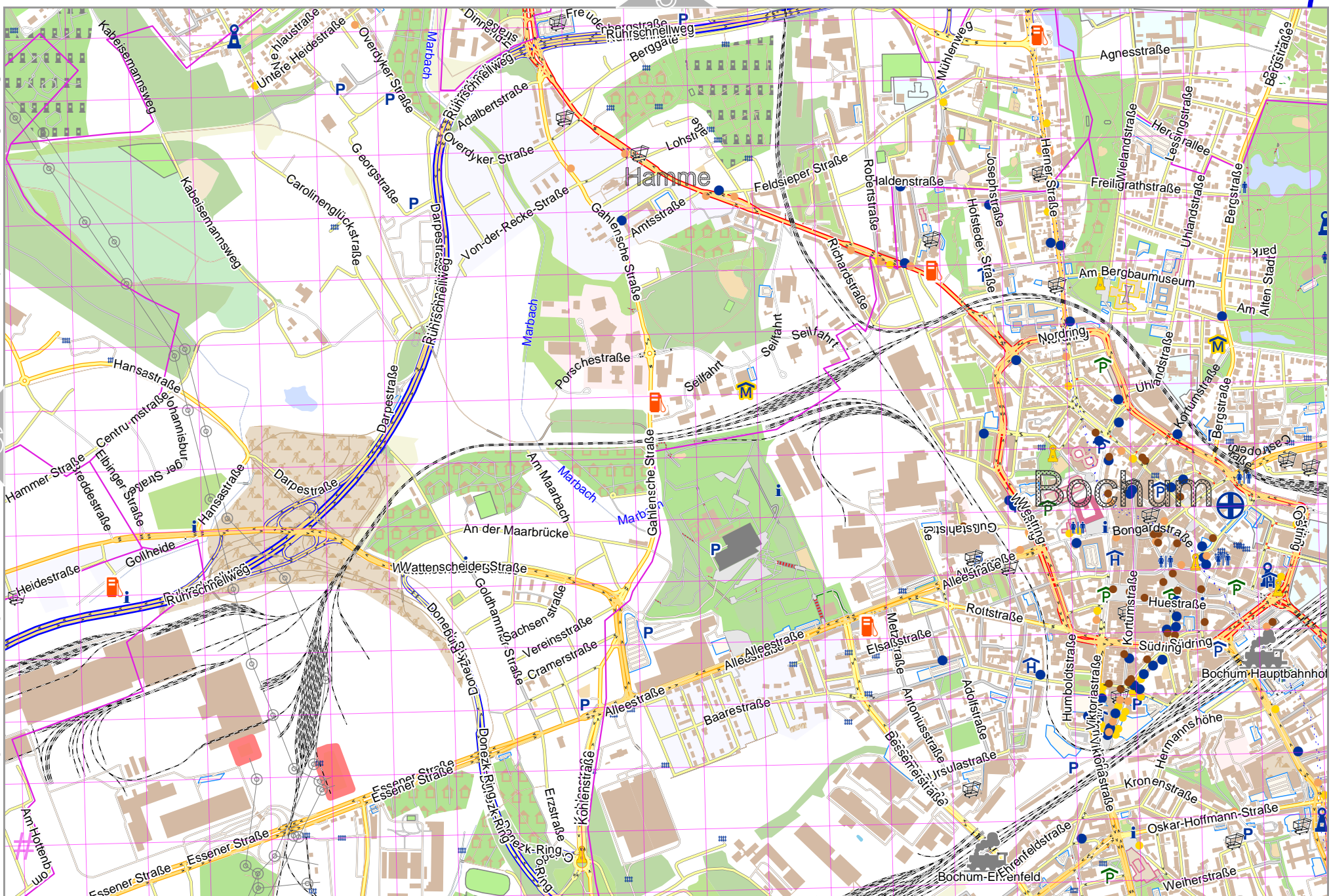
# Bochum

Map data © CCBYSA2 fccsm.org+osm.org contributors

lon 7.16471 lat 51.47124 [ nom. scale = 1 / 16000 ]

lon 7.22618 lat 51.49713

pdfmap\_20240420\_071603\_Bochum\_7.22617\_51.4582\_589.pdf



# UTM: 32 U easting 372.60 km northing 5704.00 km  
 UTM-Grid-width = 200m



# Bochum

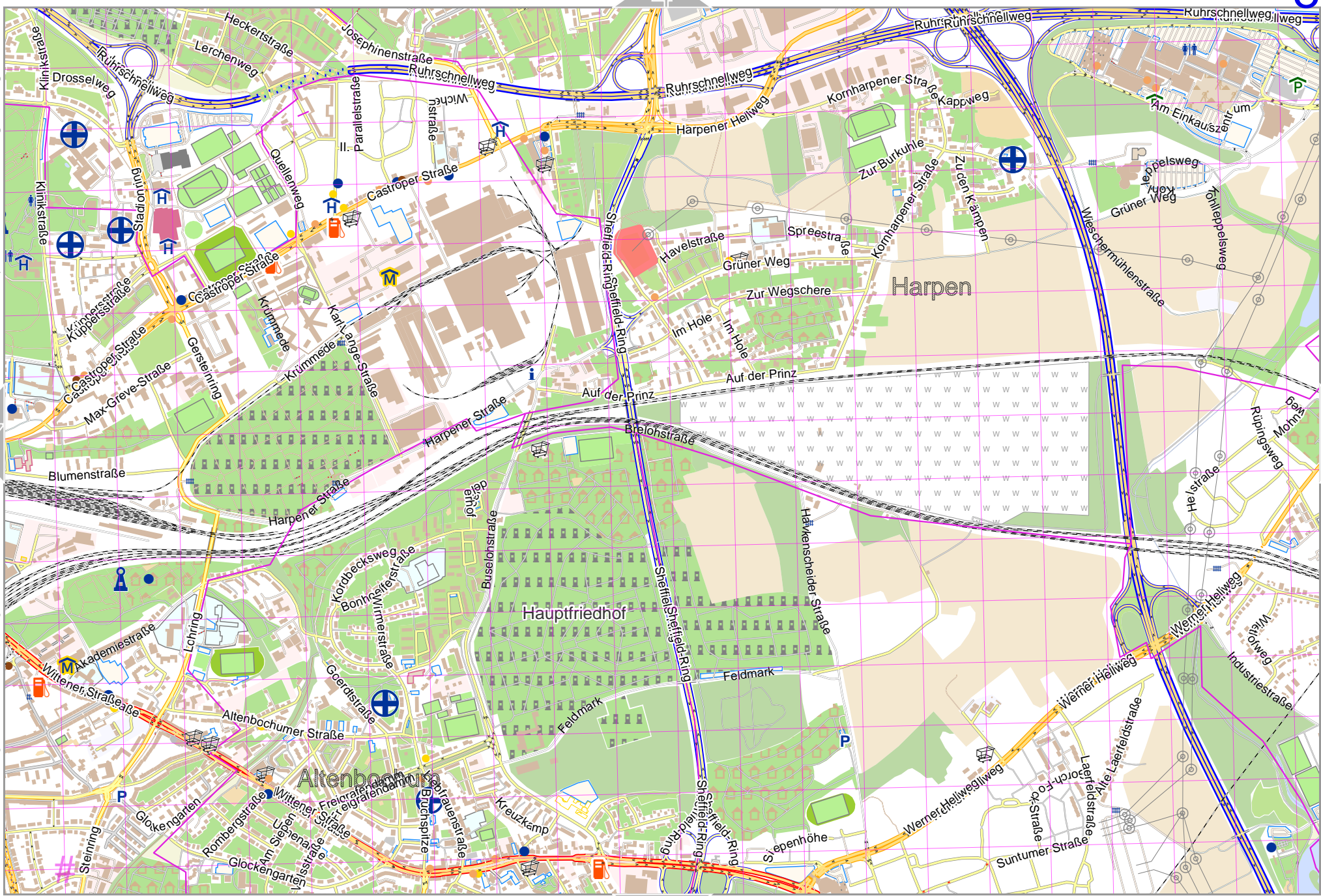
8

Map data © CCBYSA2 fccsm.org+osm.org contributors

lon 7.28764 lat 51.49713

lon 7.22618 lat 51.47124 [nom. scale = 1 / 16000]

pdfmap\_20240420\_071603\_Bochum\_7.22617\_51.4582\_589.pdf



# UTM: 32 U easting 377.00 km northing 5703.80 km  
 UTM-Grid-width = 200m

12



Map data © CCBY-SA2 fscm.org/osm.org contributors

lon 7.28764 lat 51.47124 [nom. scale = 1 / 16000]

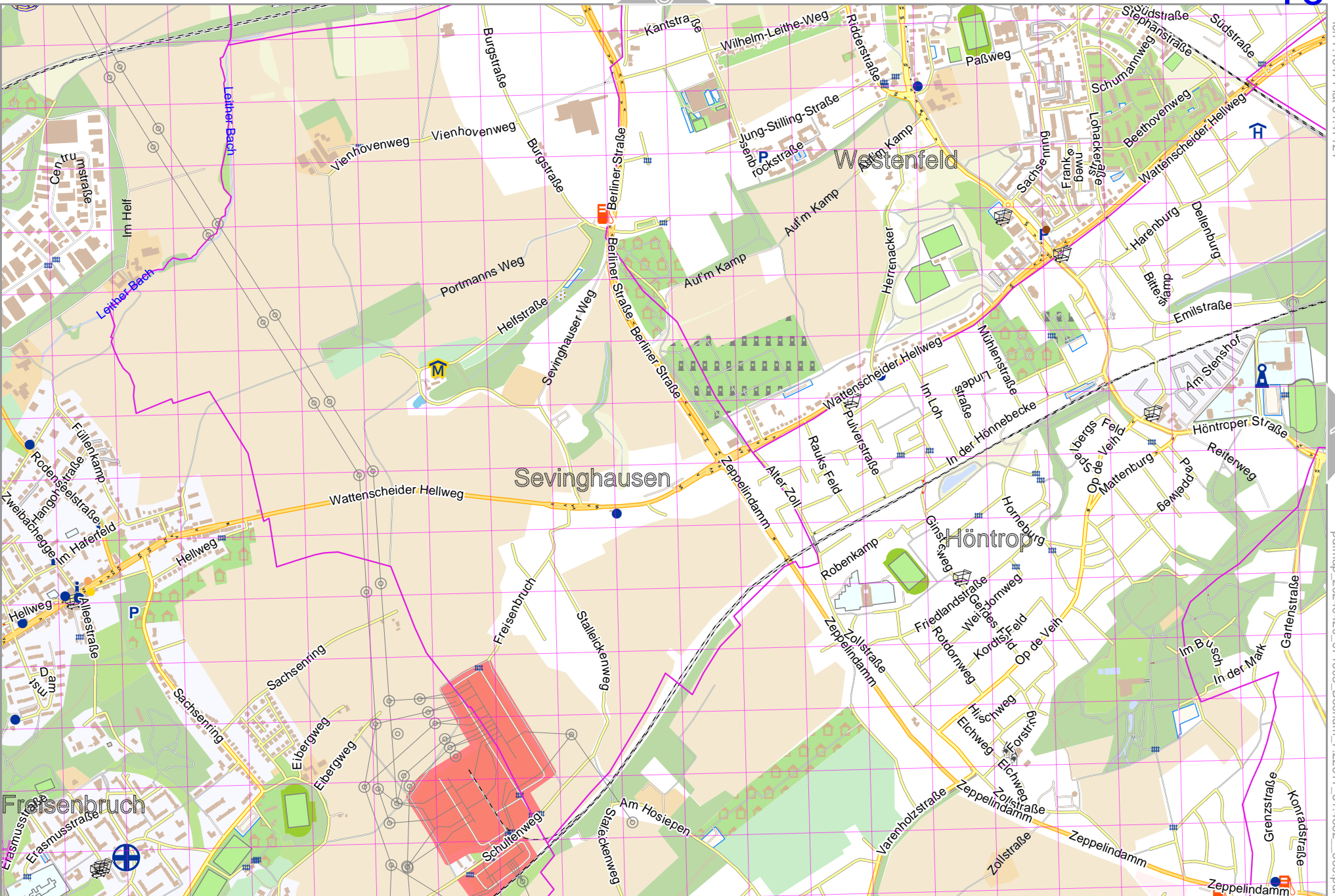


lon 7.34911 lat 51.49713

pdfmap\_20240420\_071603\_Bochum\_7.22617\_51.4582\_589.pdf

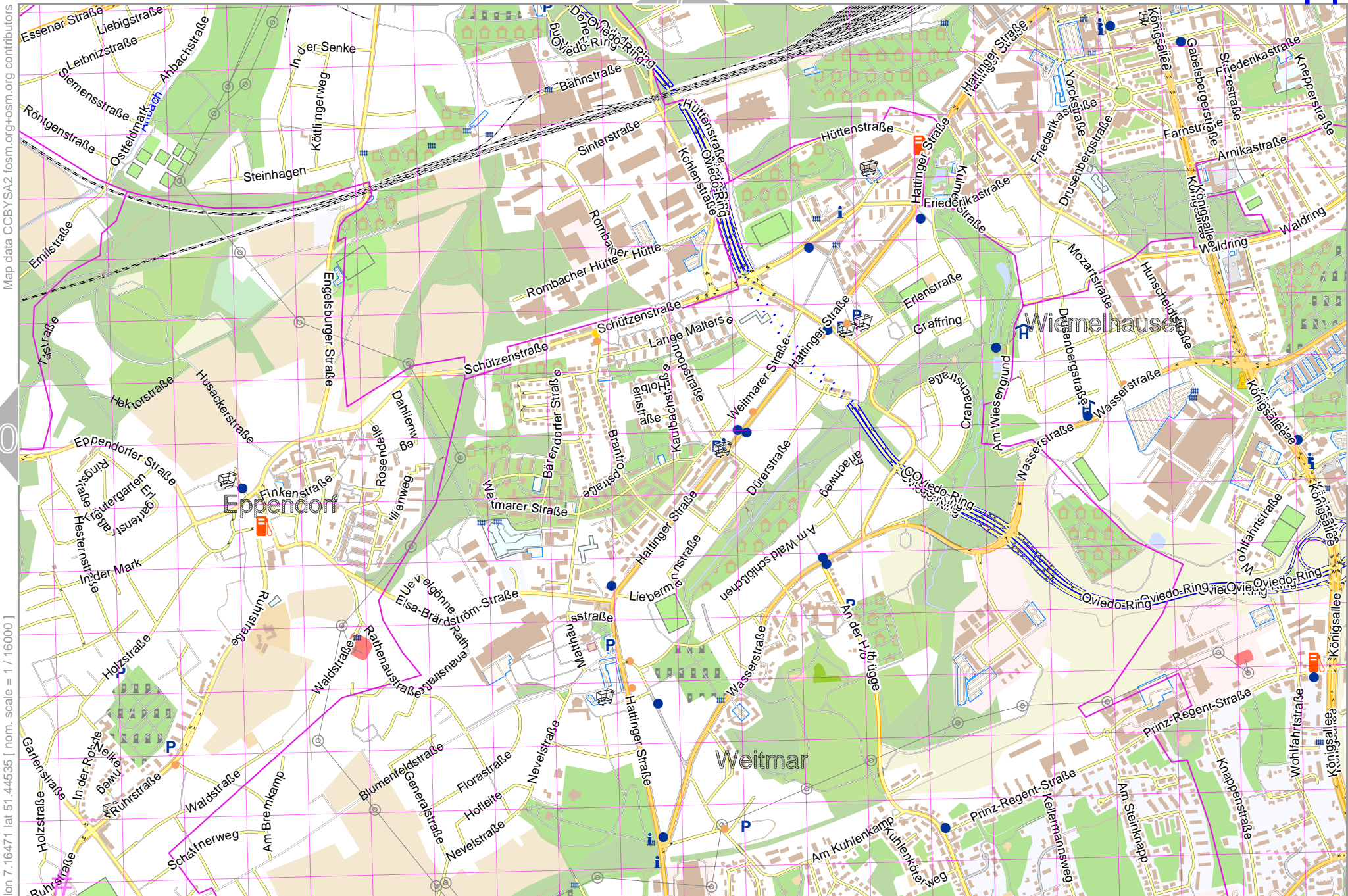
# UTM: 32 U easting 381.20 km northing 5703.80 km  
UTM-Grid-width = 200m







# Bochum



Map data CCBYSA2 fccsm.org+osm.org contributors

lon 7.16471 lat 51.44535 [ nom. scale = 1 / 16000 ]

lon 7.22618 lat 51.47124

pdfmap\_20240420\_071603 Bochum\_7.22617\_51.4582\_589.pdf

# UTM: 32 U easting 372.60 km northing 5701.00 km  
UTM-Grid-width = 200m



Map data © CCBY-SA2 fscm.org/osm.org contributors

lon 7.22618 lat 51.44535 [nom. scale = 1 / 16000]

lon 7.28764 lat 51.47124

pdfmap\_20240420\_071603\_Bochum\_7.22617\_51.4582\_589.pdf

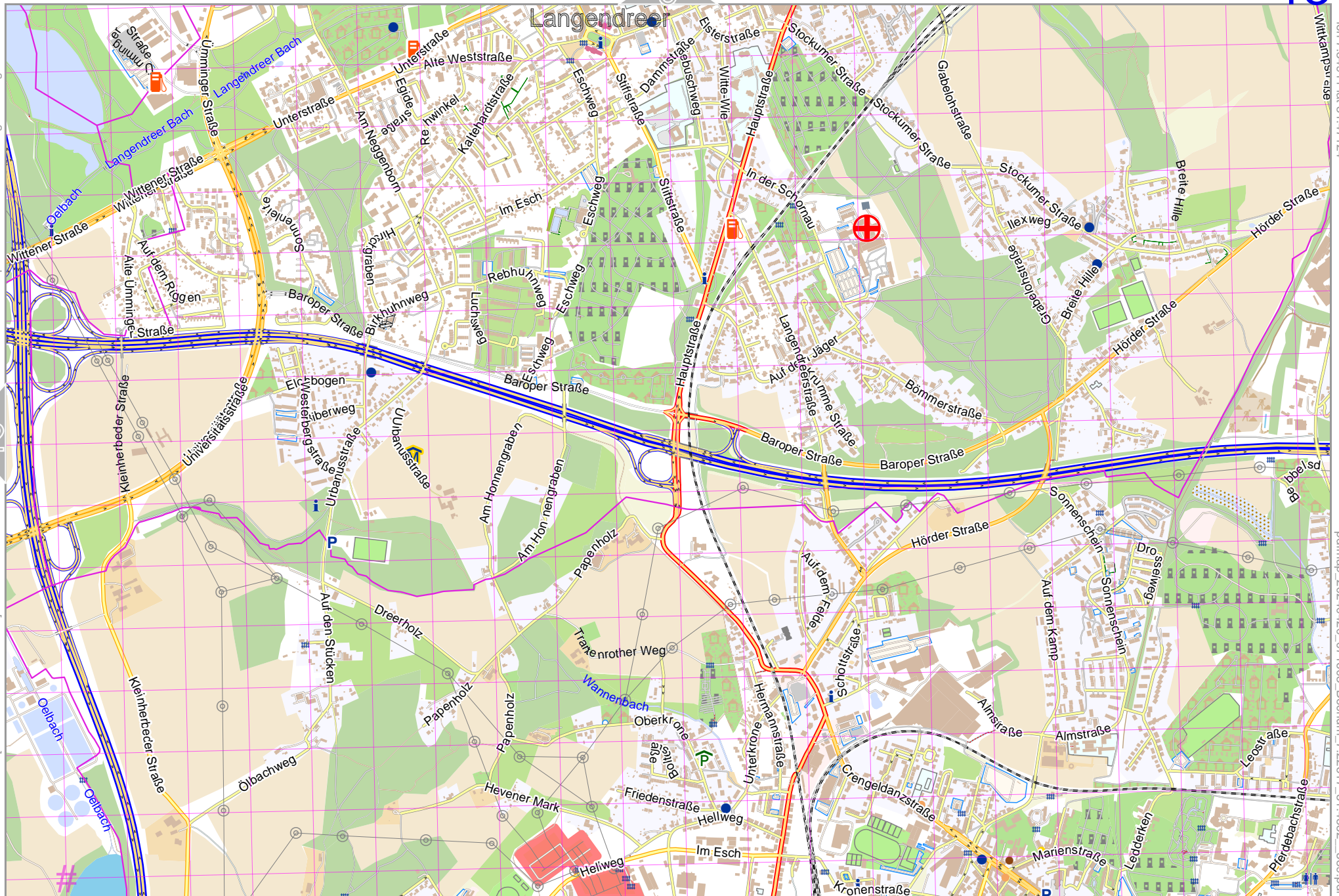


# UTM: 32 U easting 376.80 km northing 5701.00 km  
 UTM-Grid-width = 200m



Map data © CCBYSA2 fscm.org+osm.org contributors

lon 7.28764 lat 51.44535 [ nom. scale = 1 / 16000 ]



# UTM: 32 U easting 381.20 km northing 5700.80 km

UTM-Grid-width = 200m

lon 7.34911 lat 51.47124

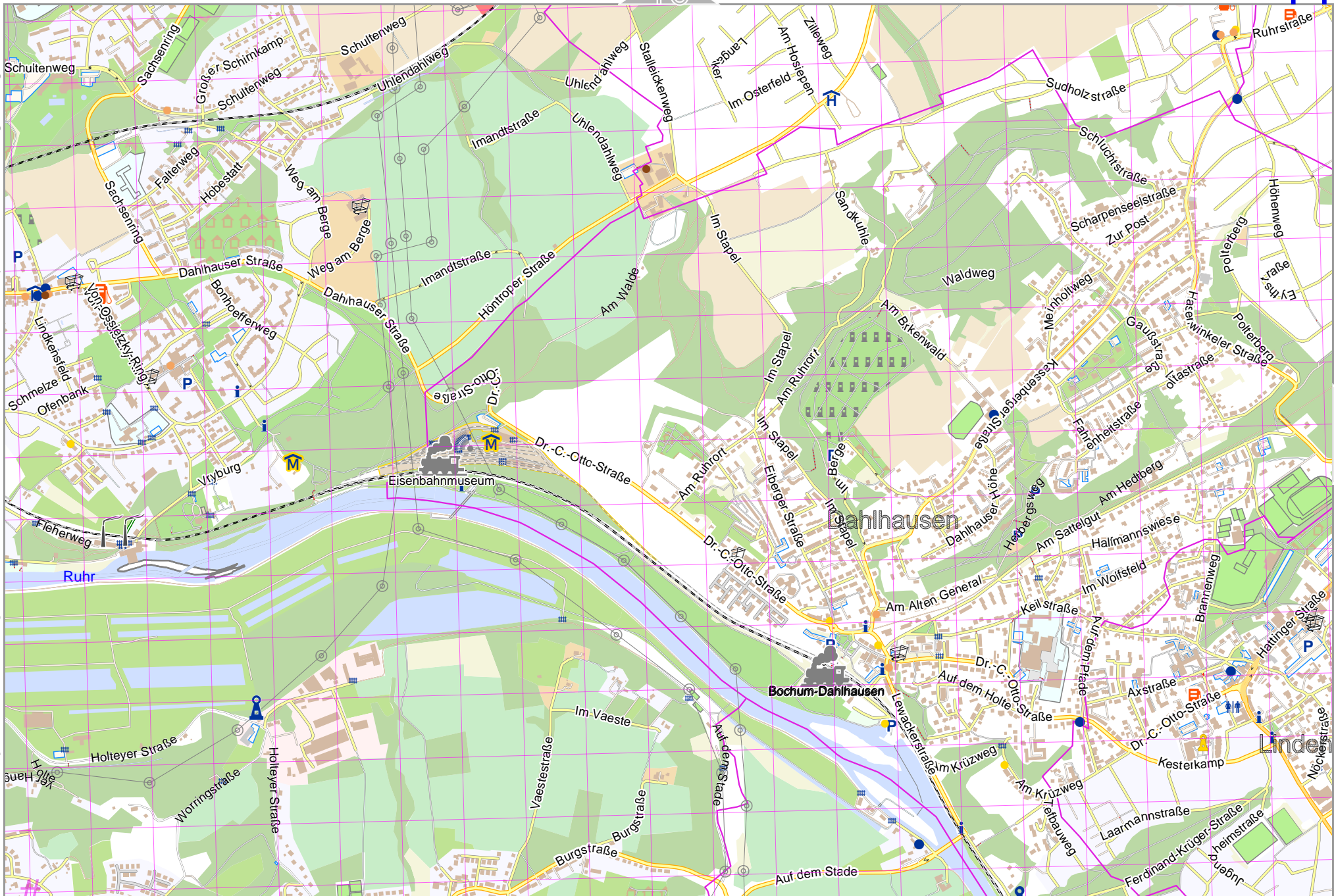
pdfmap\_20240420\_071603\_Bochum\_7.22617\_51.4582\_589.pdf



# Bochum

Map data © CCBYSA2 fcsm.org-osm.org contributors

lon 7.10325 lat 51.41947 [ nom. scale = 1 / 16000 ]



lon 7.16471 lat 51.44535

pdfmap\_20240420\_071603\_Bochum\_7.22617\_51.4582\_589.pdf

# UTM: 32 U easting 368.20 km northing 5698.20 km  
UTM-Grid-width = 200m



Map data © CCBY-SA2 fcsm.org+osm.org contributors

lon 7.16471 lat 51.41947 [nom. scale = 1 / 16000]

# UTM: 32 U easting 372.40 km northing 5698.20 km

UTM-Grid-width = 200m



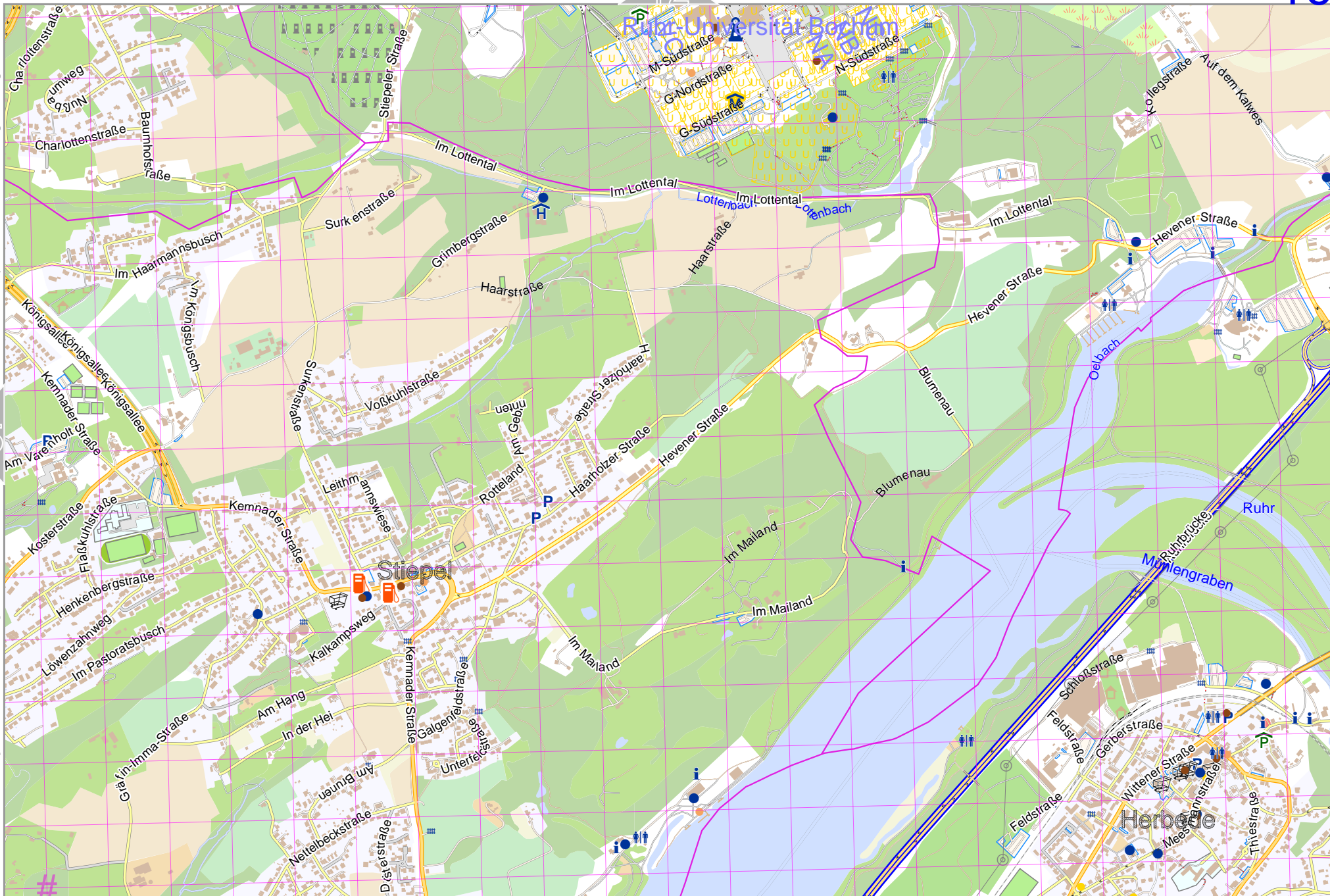
lon 7.22618 lat 51.44535

pdfmap\_20240420\_071603\_Bochum\_7.22617\_51.4582\_589.pdf



Map data © CCBY-SA2 fccsm.org+osm.org contributors

lon 7.22618 lat 51.41947 [ nom. scale = 1 / 16000 ]



lon 7.28764 lat 51.44535

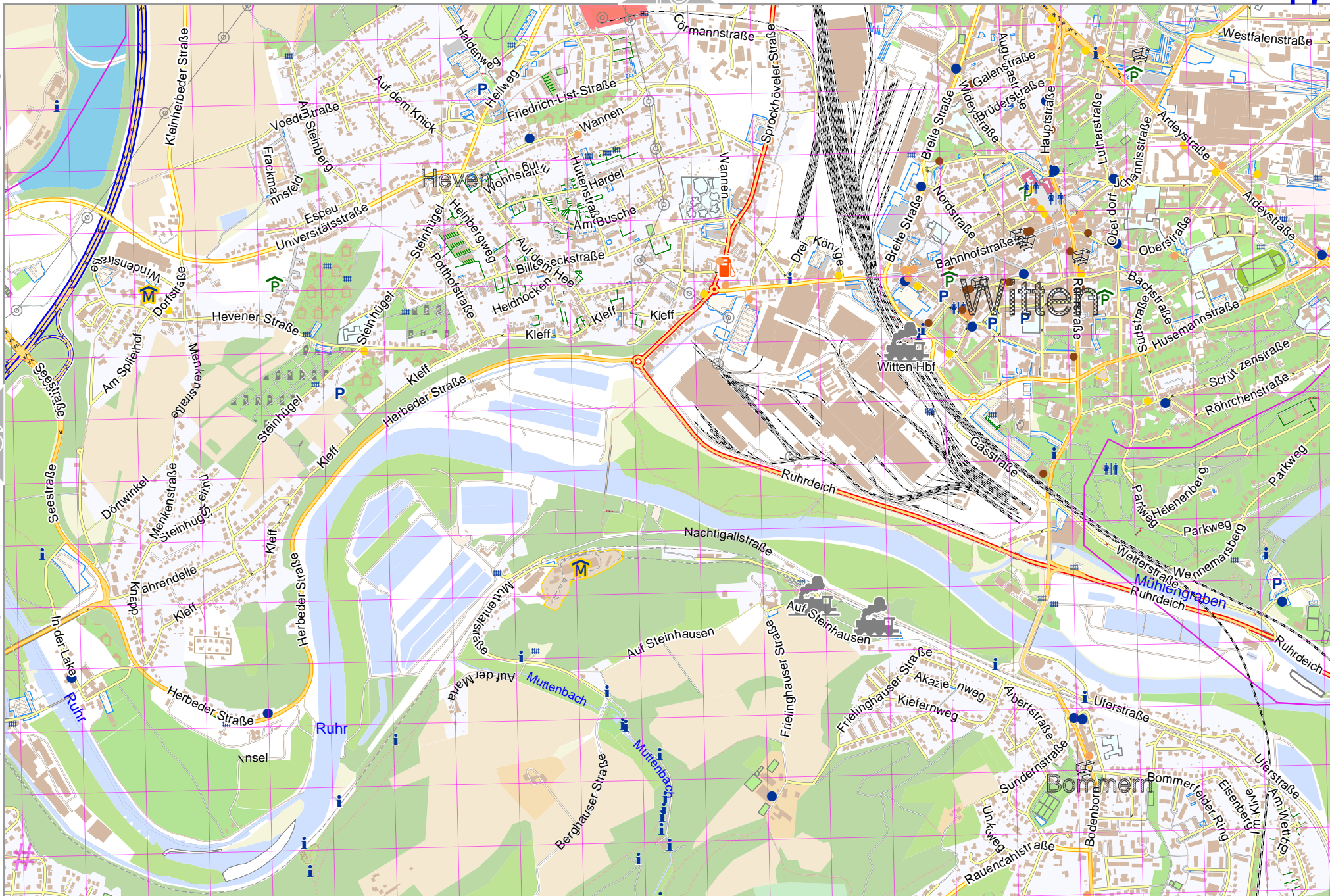
pdfmap\_20240420\_071603\_Bochum\_7.22617\_51.4582\_589.pdf

# UTM: 32 U easting 376.80 km northing 5698.00 km  
UTM-Grid-width = 200m



Map data © CCBYSA2 fosc.m.org+osm.org contributors

lon 7.28764 lat 51.41947 [ nom. scale = 1 / 16000 ]



lon 7.34911 lat 51.44535

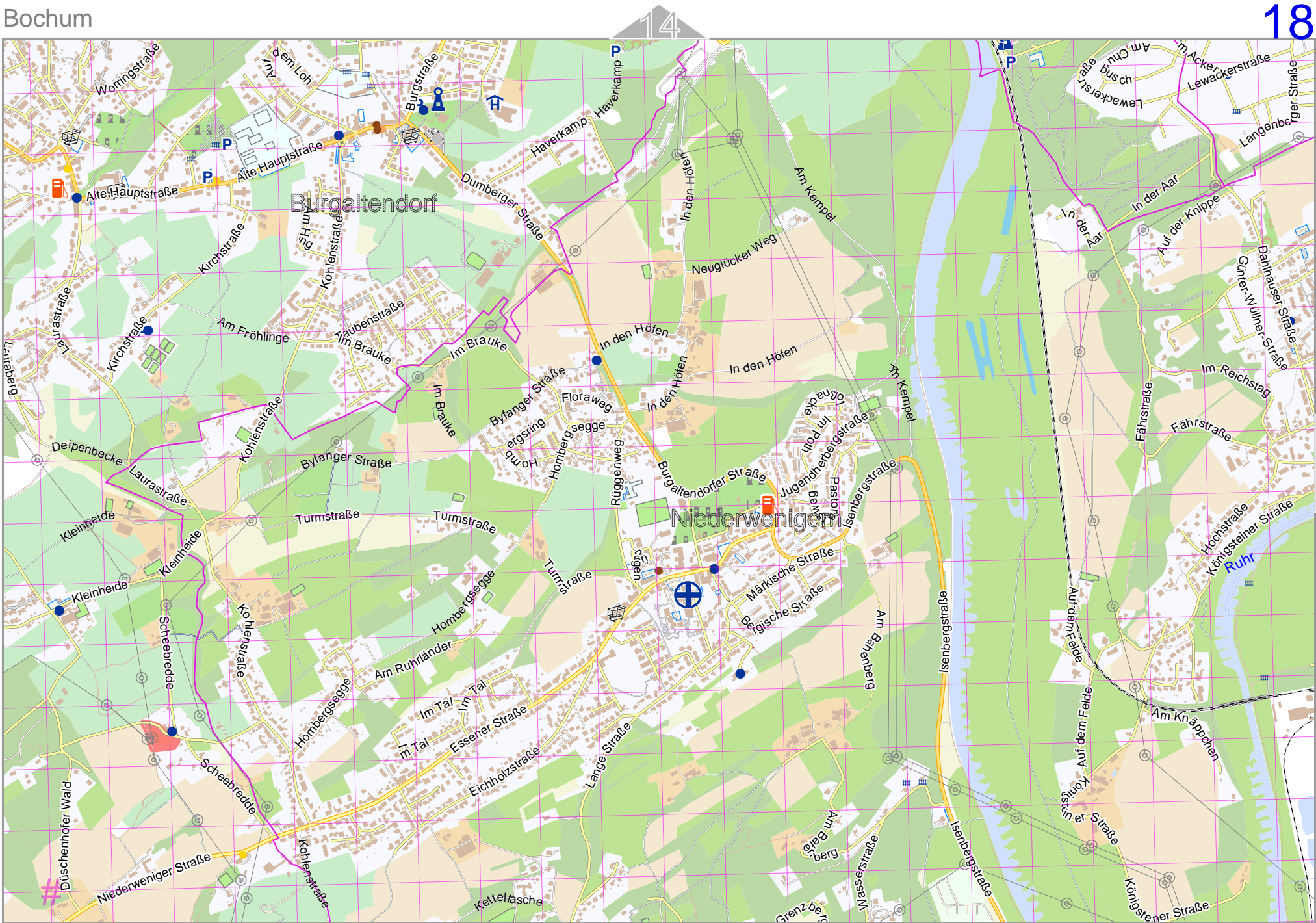
pdfmap\_20240420\_071603\_Bochum\_7.22617\_51.4582\_589.pdf

# UTM: 32 U easting 381.00 km northing 5698.00 km  
UTM-Grid-width = 200m



Map data © CCBYSA2 fcsm.org+osm.org contributors

lon 7.10325 lat 51.39358 [norm. scale = 1/16000]



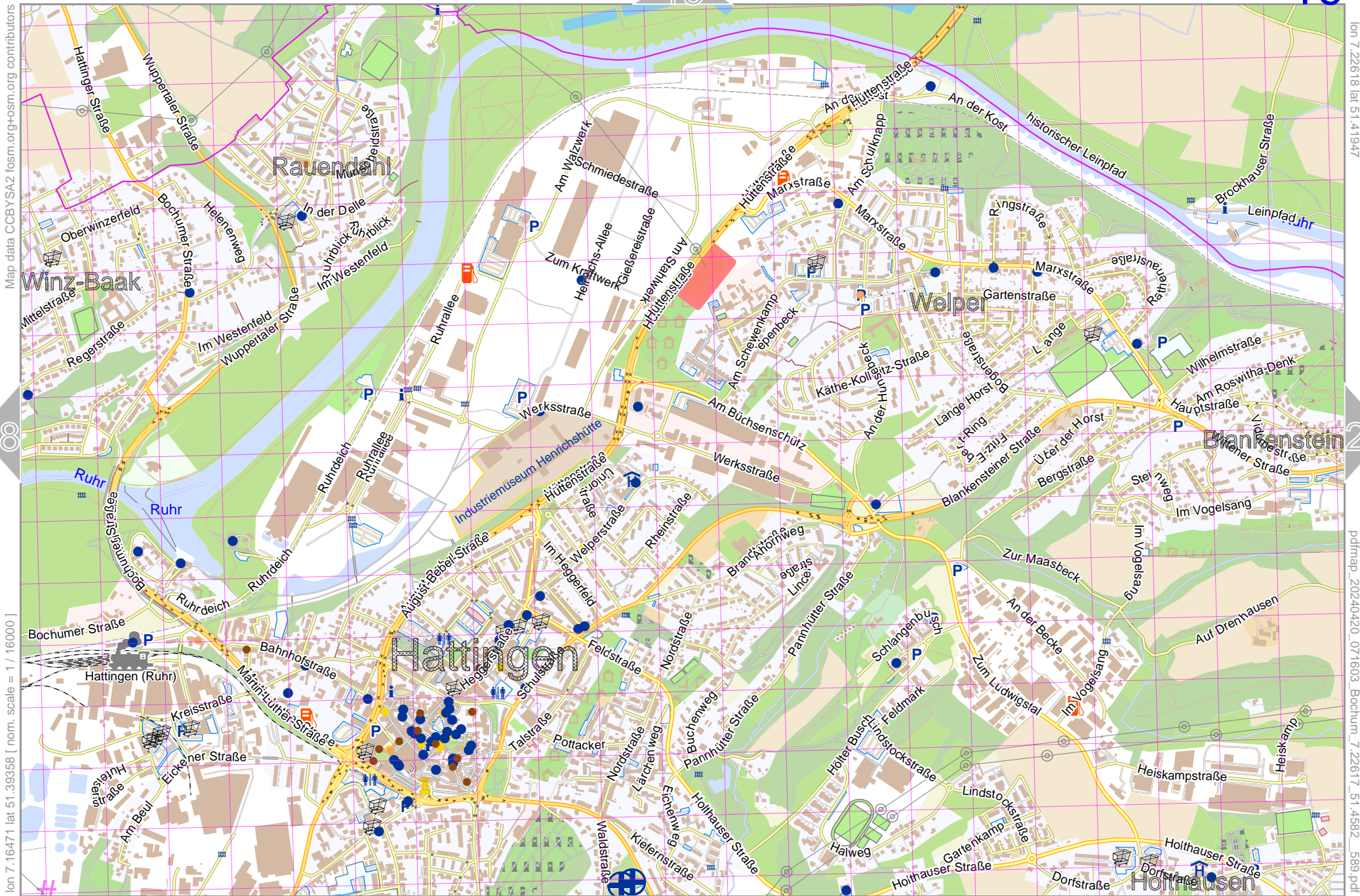
lon 7.16471 lat 51.41947

pdfmap\_20240420\_071603\_Bochum\_7.22617\_51.4582\_589.pdf

# UTM: 32 U easting 368.20 km northing 5695.40 km

UTM-Grid-width = 200m





Map data © CCBY-SA2 fccsm.org/osm.org contributors

lon 7.16471 lat 51.39358 [norm. scale = 1 / 16000]

lon 7.22618 lat 51.41947

pdfmap\_20240420\_071603\_Bochum\_7.22617\_51.4582\_589.pdf

# UTM: 32 U easting 372.40 km northing 5695.20 km  
UTM-Grid-width = 200m

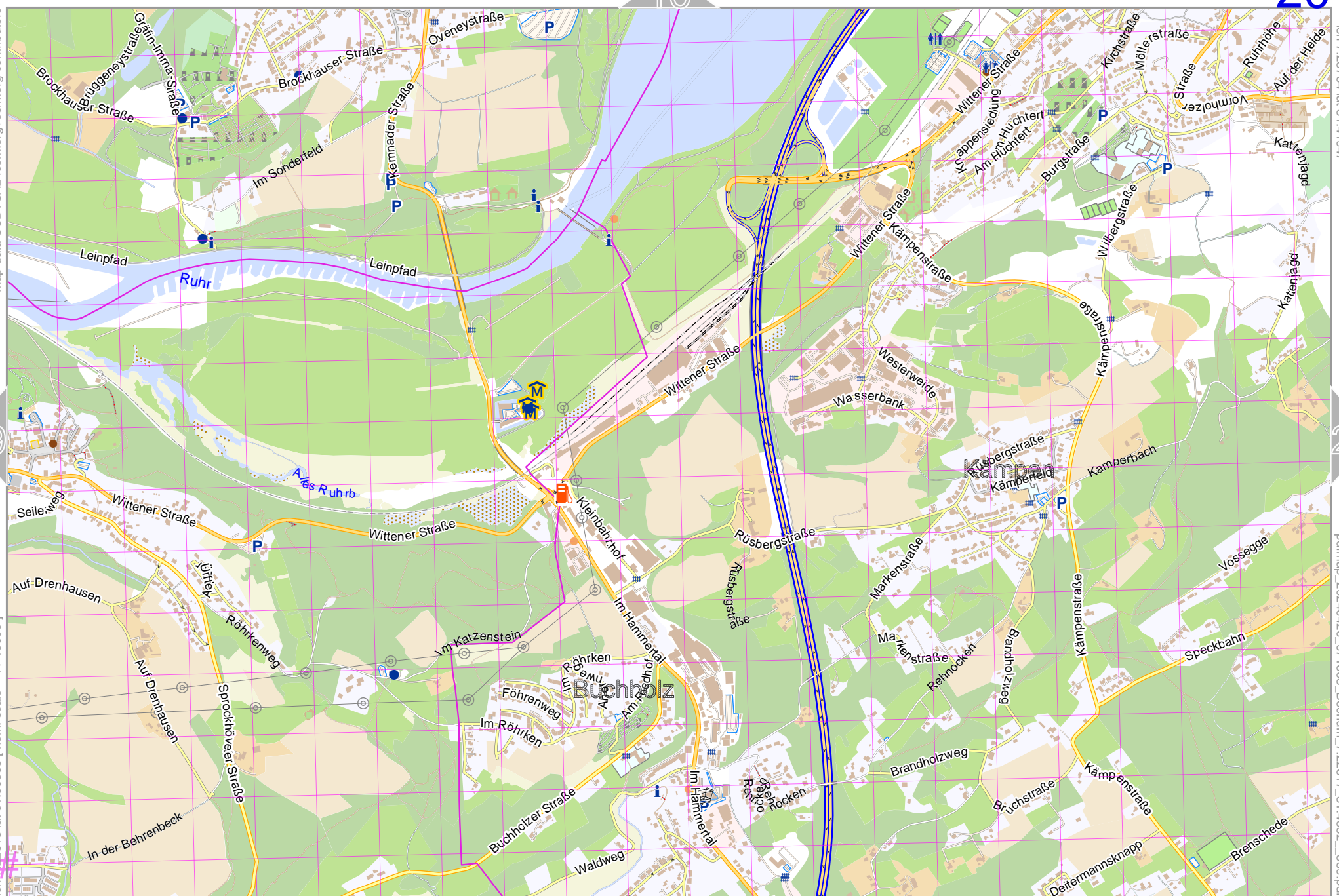


Map data © CCBYSA2 foscsm.org+osm.org contributors

lon 7.22618 lat 51.39358 [norm. scale = 1 / 16000]

lon 7.28764 lat 51.41947

pdfmap\_20240420\_071603\_Bochum\_7.22617\_51.4582\_589.pdf



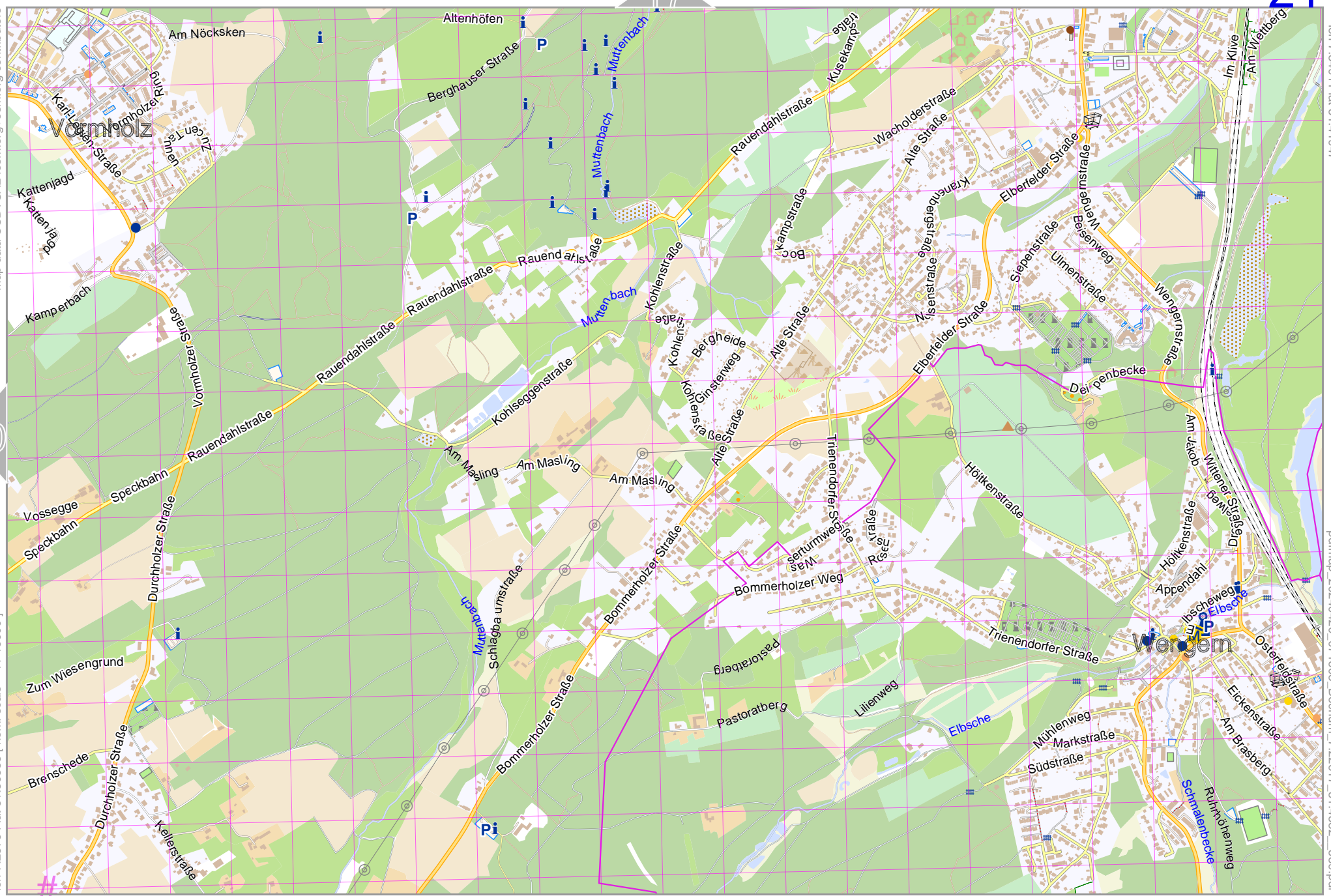
# UTM: 32 U easting 376.60 km northing 5695.20 km  
 UTM-Grid-width = 200m



Map data © CCBYSA2 foscsm.org+osm.org contributors

20

lon 7.28764 lat 51.39358 [nom. scale = 1 / 16000]



lon 7.34911 lat 51.41947

pdfmap\_20240420\_071603\_Bochum\_7.22617\_51.4582\_589.pdf

# UTM: 32 U easting 381.00 km northing 5695.00 km  
UTM-Grid-width = 200m