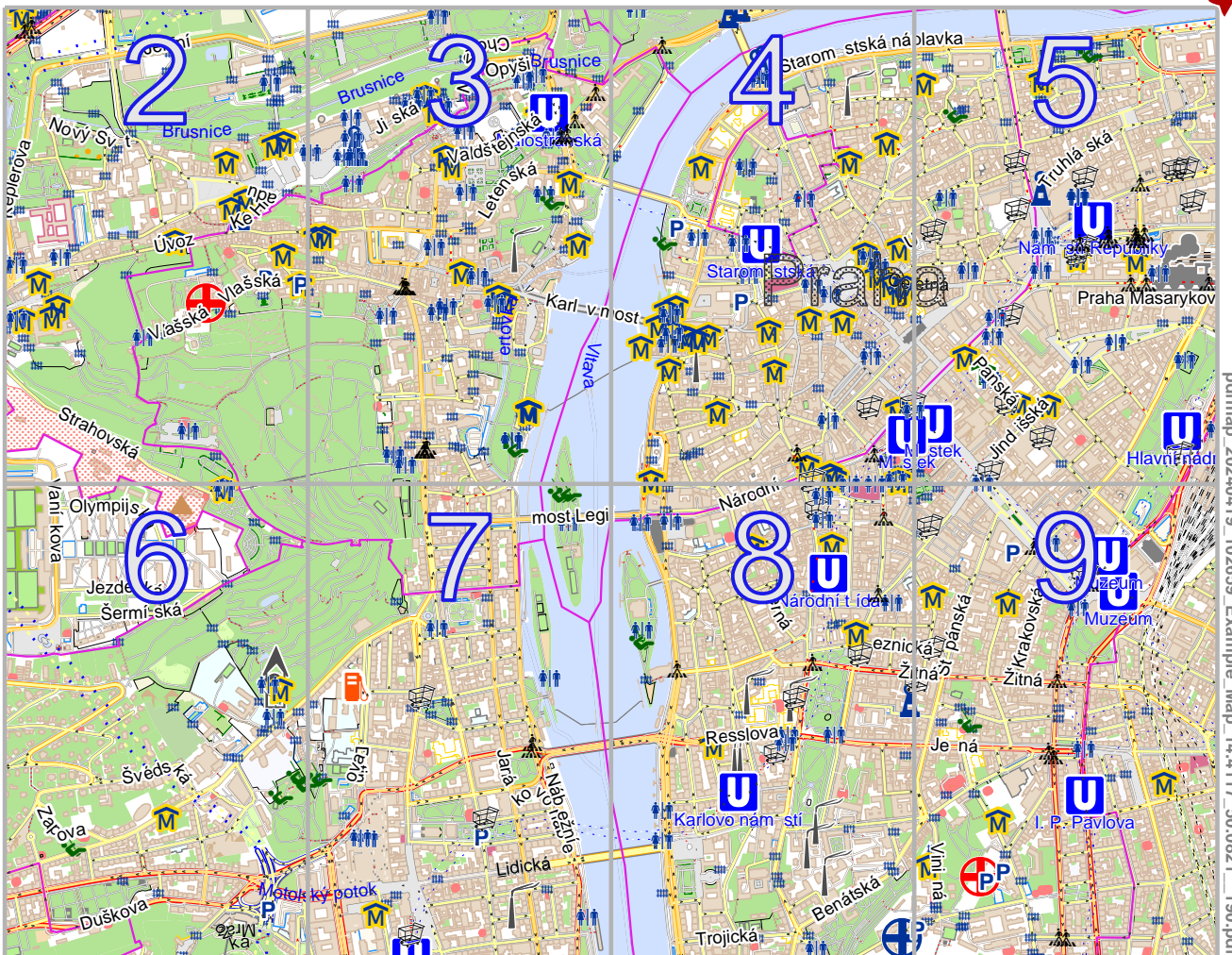


Example_Map

lon 14.43550 lat 50.09416



Map data © OpenStreetMap contributors



pdfmap_20240419_102659_Example_Map_14.4117_50.0821_190.pdf

lon 14.38800 lat 50.07016
[nom. scale = 1 / 20000]

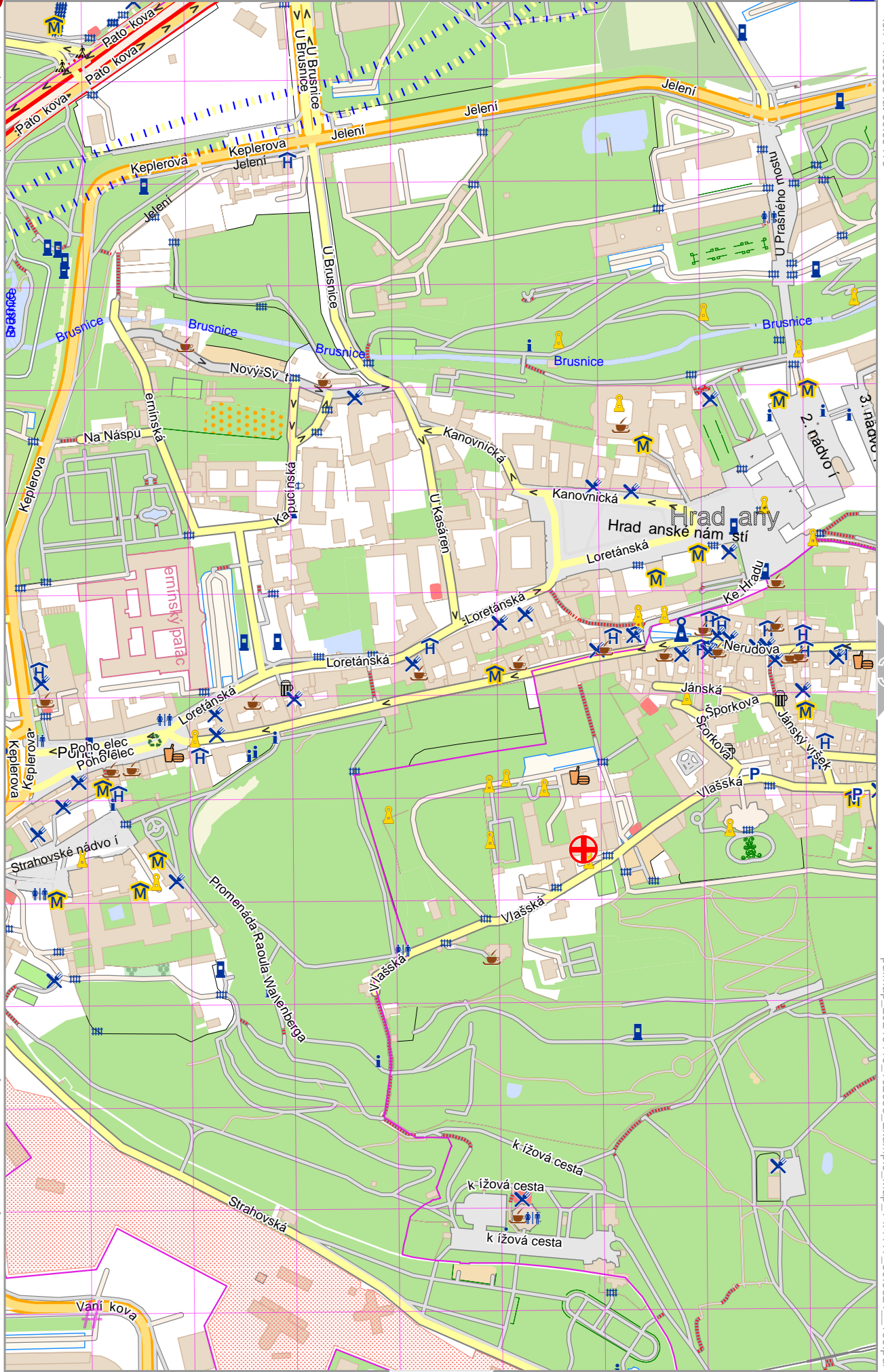
Example_Map



Map data © OpenStreetMap contributors

lon 14.39988 lat 50.09416

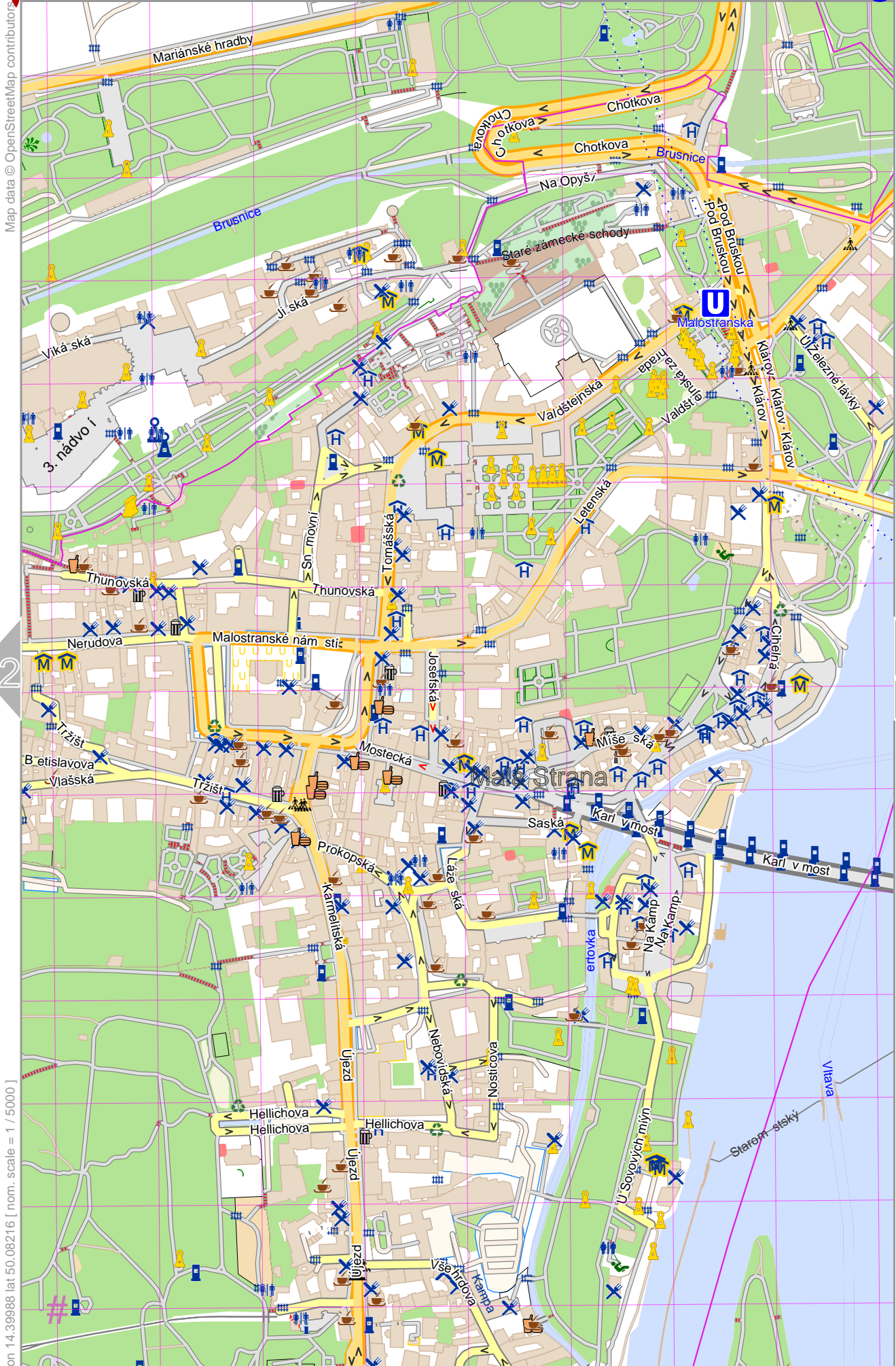
lon 14.38800 lat 50.08216 [nom. scale = 1 / 50000]



pdfmap_20240419_102659_Example_Map_14.4117_50.0821_190.pdf

UTM: 33 U easting 456.30 km northing 5548.00 km
UTM-Grid-width = 100m

Example_Map



Map data © OpenStreetMap contributors

lon 14.41175 lat 50.09416

lon 14.39988 lat 50.08216 [nom. scale = 1 / 50000]

pdfmap_20240419_102659_Example_Map_14.4117_50.0821_190.pdf

UTM: 33 U easting 457.10 km northing 5548.00 km
UTM-Grid-width = 100m

Example_Map



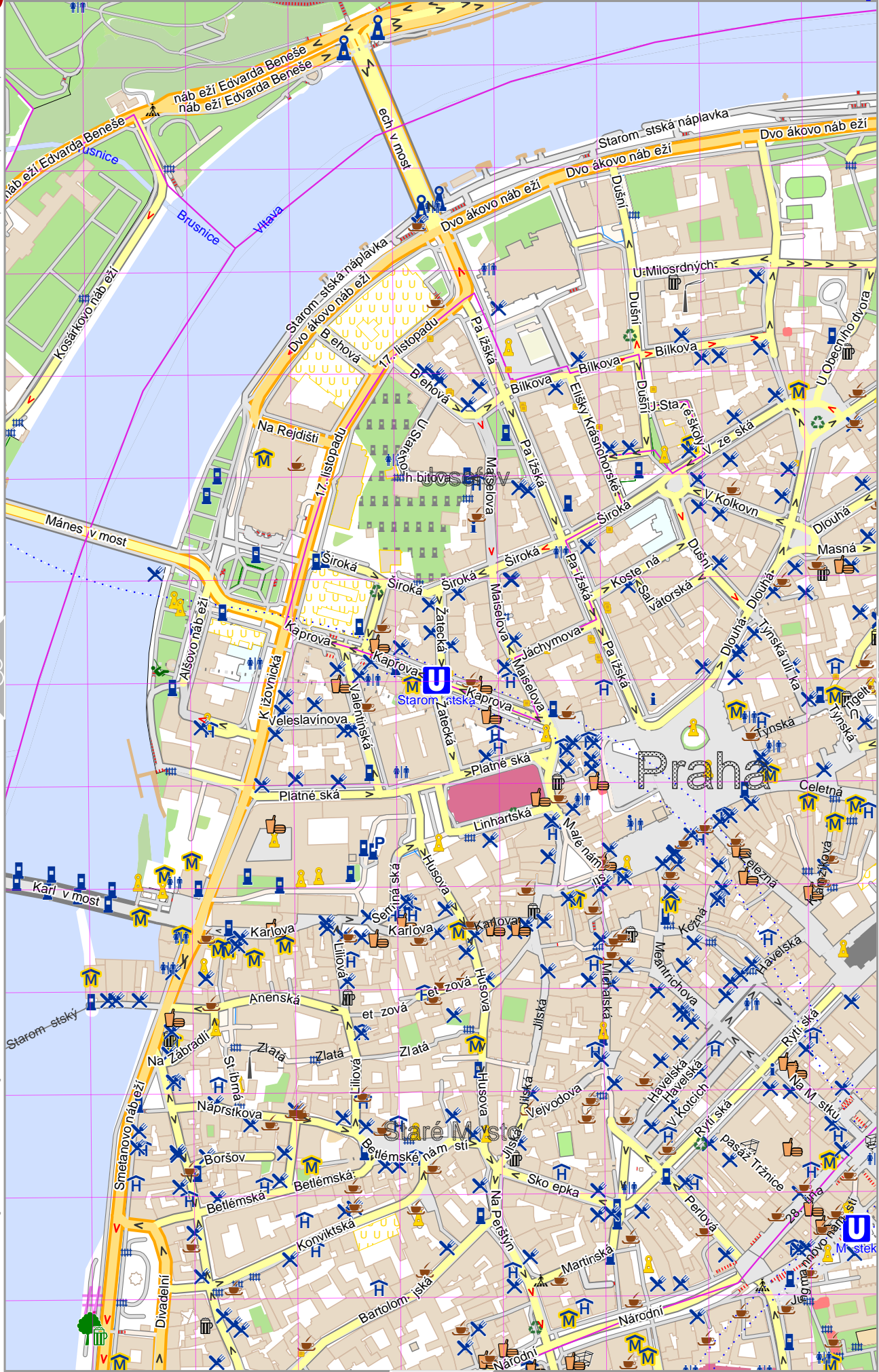
Map data © OpenStreetMap contributors

lon 14.42363 lat 50.09416

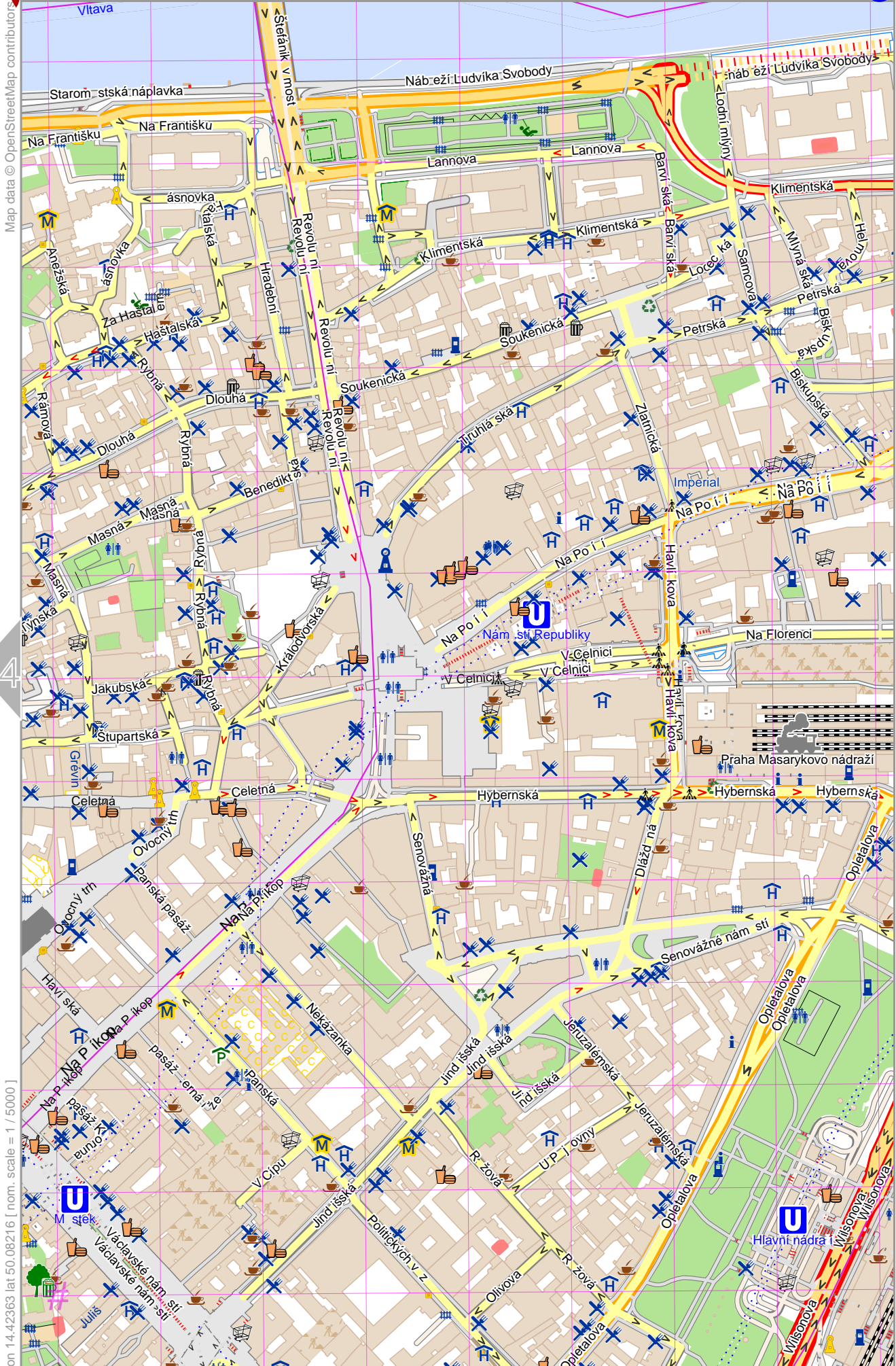
lon 14.41175 lat 50.08216 [nom. scale = 1 / 5000]

pdfmap_20240419_102659_Example_Map_14.4117_50.0821_190.pdf

UTM: 33 U easting 458.00 km northing 5548.00 km
UTM-Grid-width = 100m



Example_Map



Map data © OpenStreetMap contributors

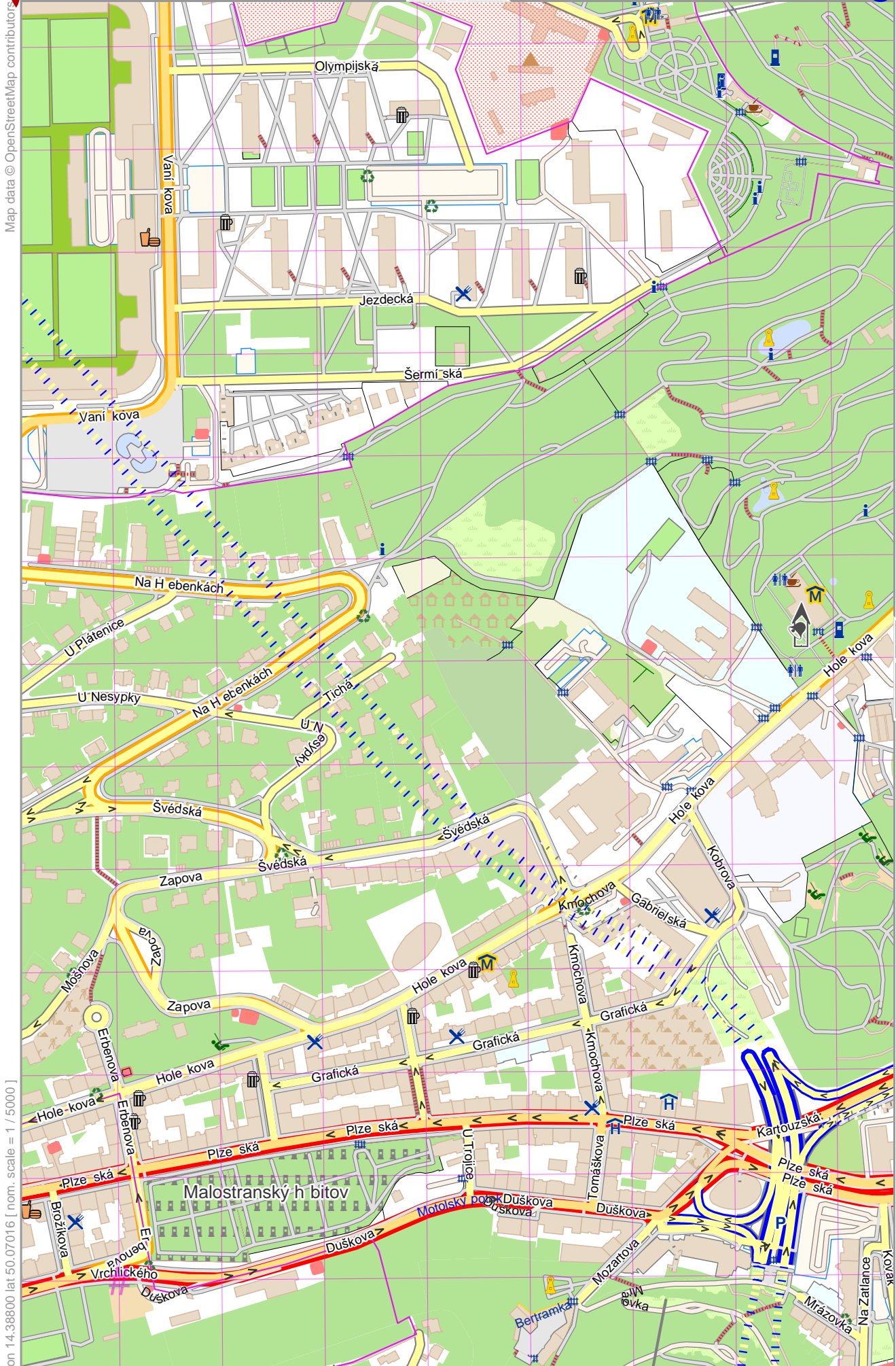
lon 14.435501 lat 50.09416

lon 14.42363 lat 50.08216 [nom. scale = 1 / 5000]

pdfmap_20240419_102659_Example_Map_14.4117_50.0821_190.pdf

UTM: 33 U easting 458.80 km northing 5548.00 km
 UTM-Grid-width = 100m

Example_Map



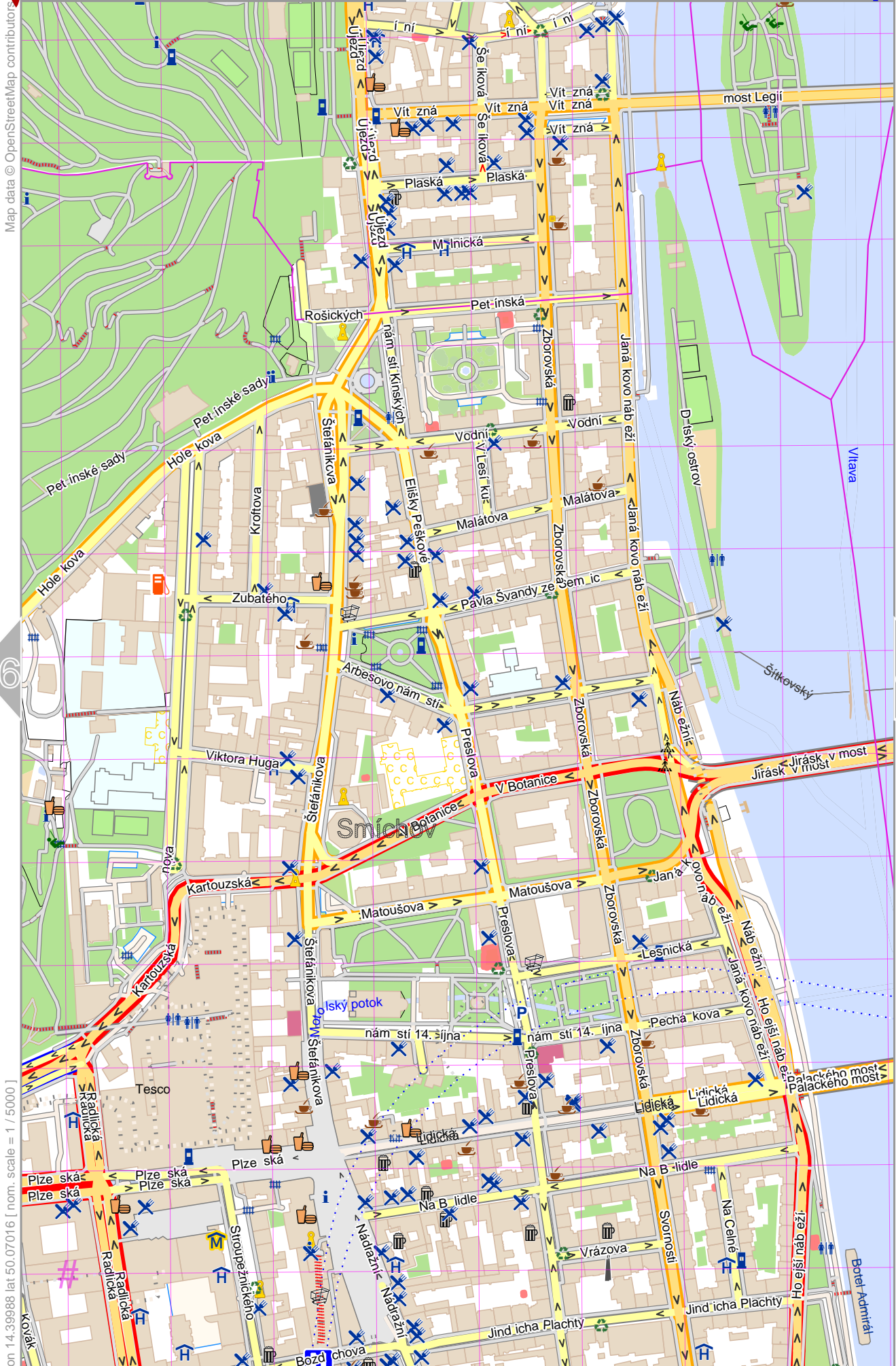
Map data © OpenStreetMap contributors

lon 14.39988 lat 50.08216

lon 14.38800 lat 50.07016 [nom. scale = 1 / 5000]

pdfmap_20240419_102659_Example_Map_14.4117_50.0821_190.pdf

UTM: 33 U easting 456.30 km northing 5546.70 km
UTM-Grid-width = 100m



Map data © OpenStreetMap contributors

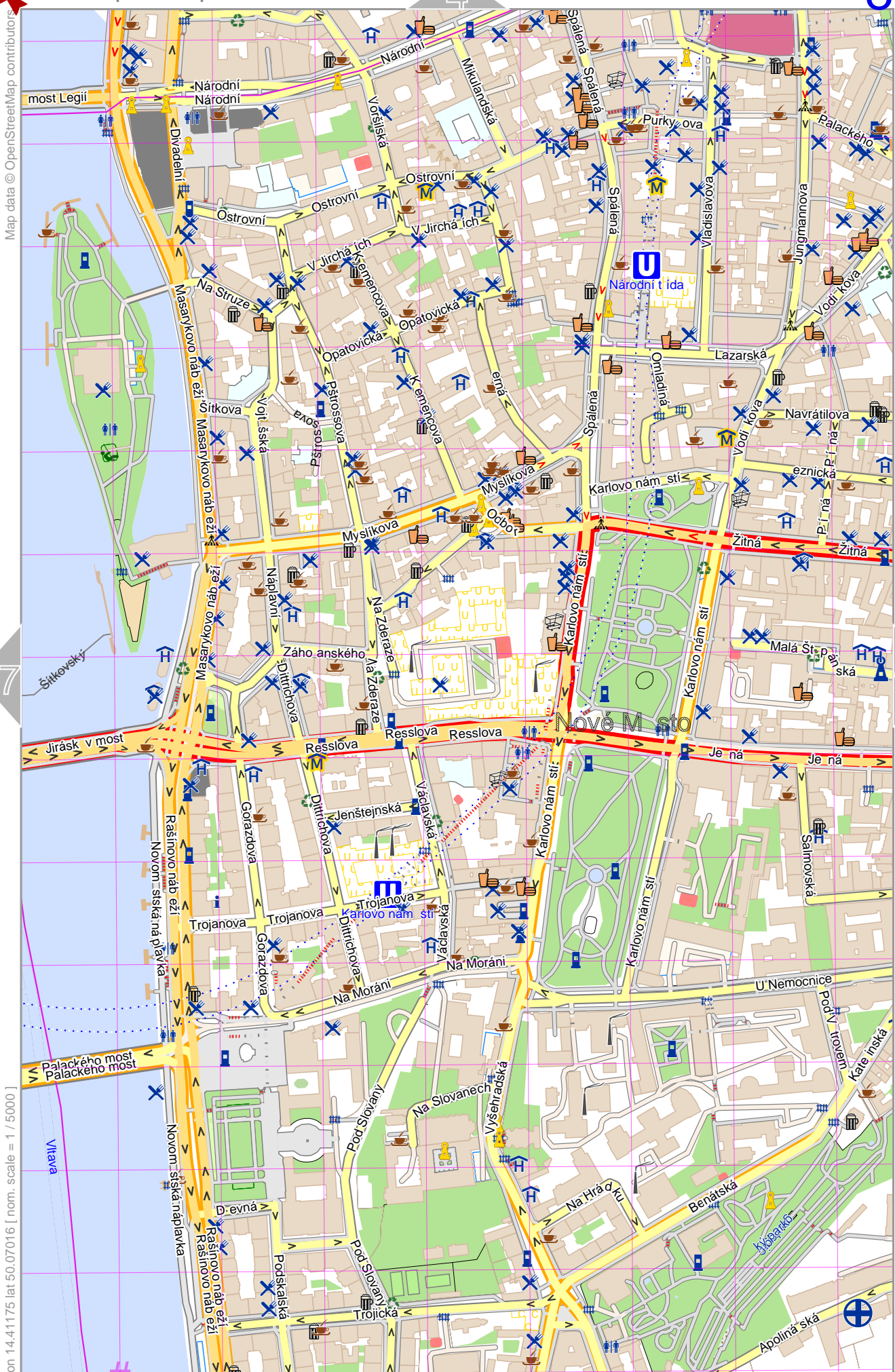
lon 14.41175 lat 50.08216

lon 14.39988 lat 50.07016 [nom. scale = 1 / 50000]

pdfmap_20240419_102659_Example_Map_14.4117_50.0821_190.pdf

UTM: 33 U easting 457.10 km northing 5546.70 km
UTM-Grid-width = 100m

Example_Map



lon 14.41175 lat 50.07016 [nom. scale = 1 / 50000]

UTM: 33 U easting 458.00 km northing 5546.60 km
UTM-Grid-width = 100m

lon 14.42363 lat 50.08216

pdfmap_20240419_102659_Example_Map_14.4117_50.0821_190.pdf

8

4

7

9

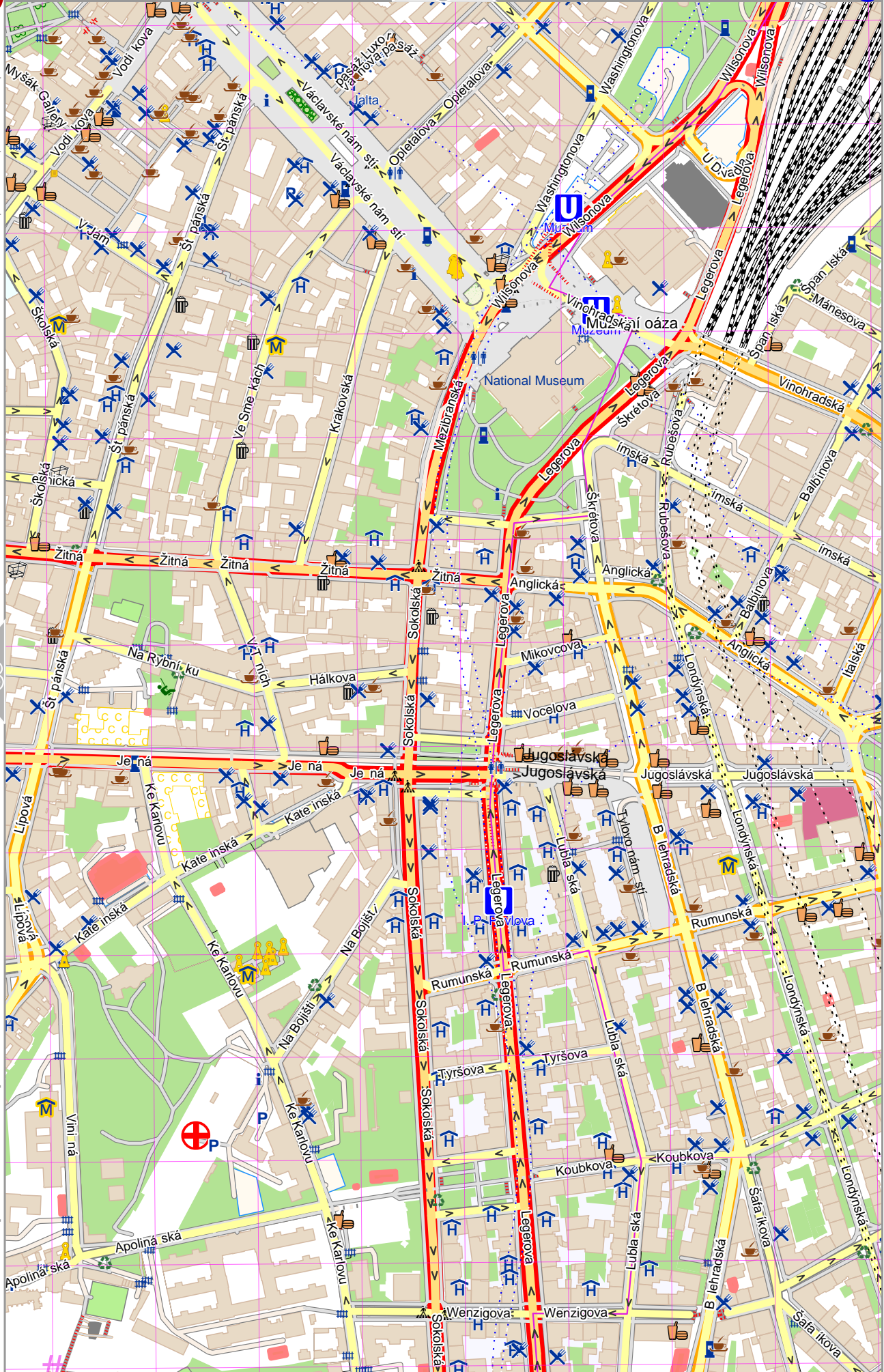
Example_Map

9



Map data © OpenStreetMap contributors

lon 14.42363 lat 50.07016 [nom. scale = 1 / 50000]



lon 14.43550 lat 50.08216

pdfmap_20240419_102659_Example_Map_14.4117_50.0821_190.pdf

UTM: 33 U easting 458.80 km northing 5546.60 km
UTM-Grid-width = 100m