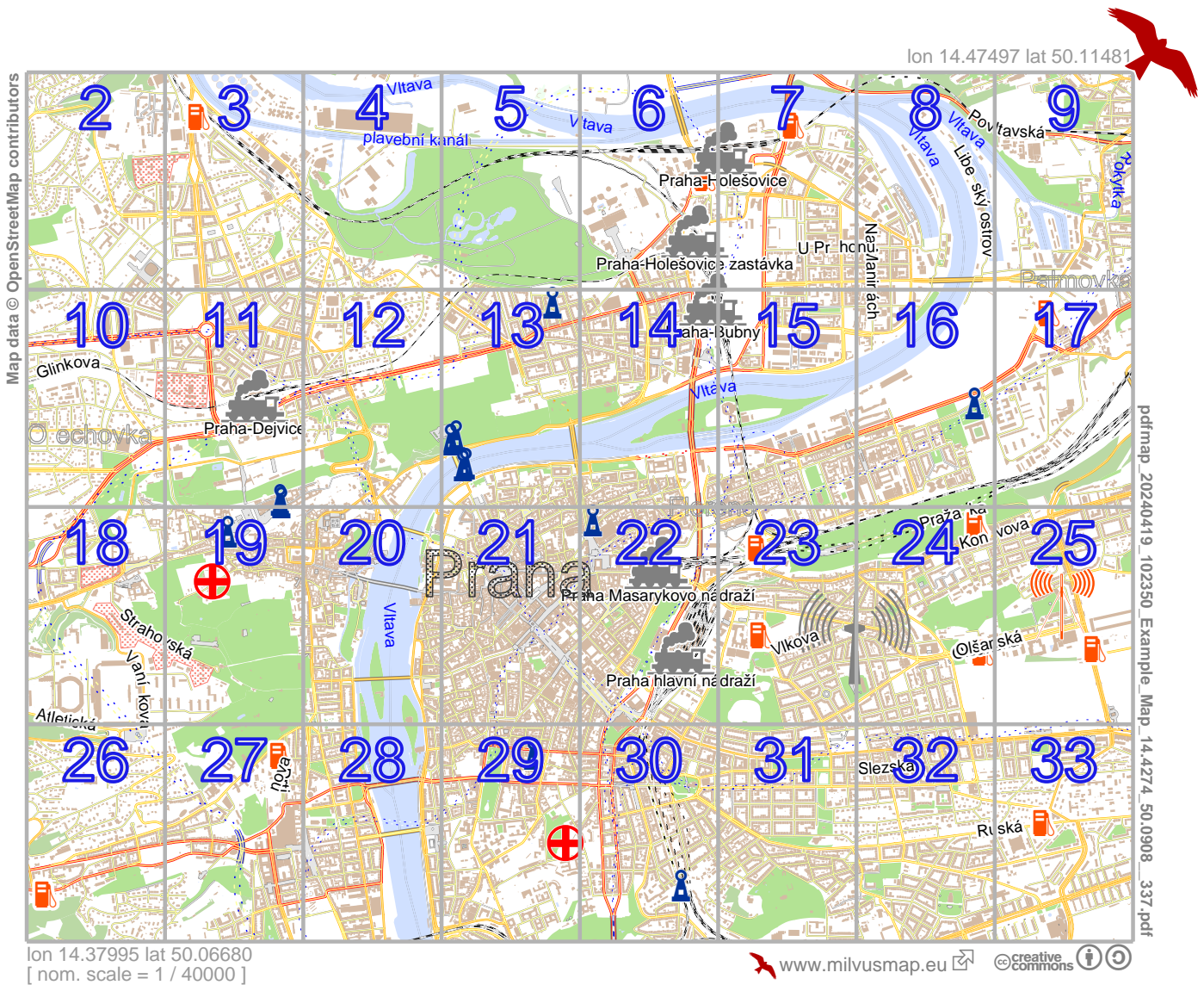


Example_Map



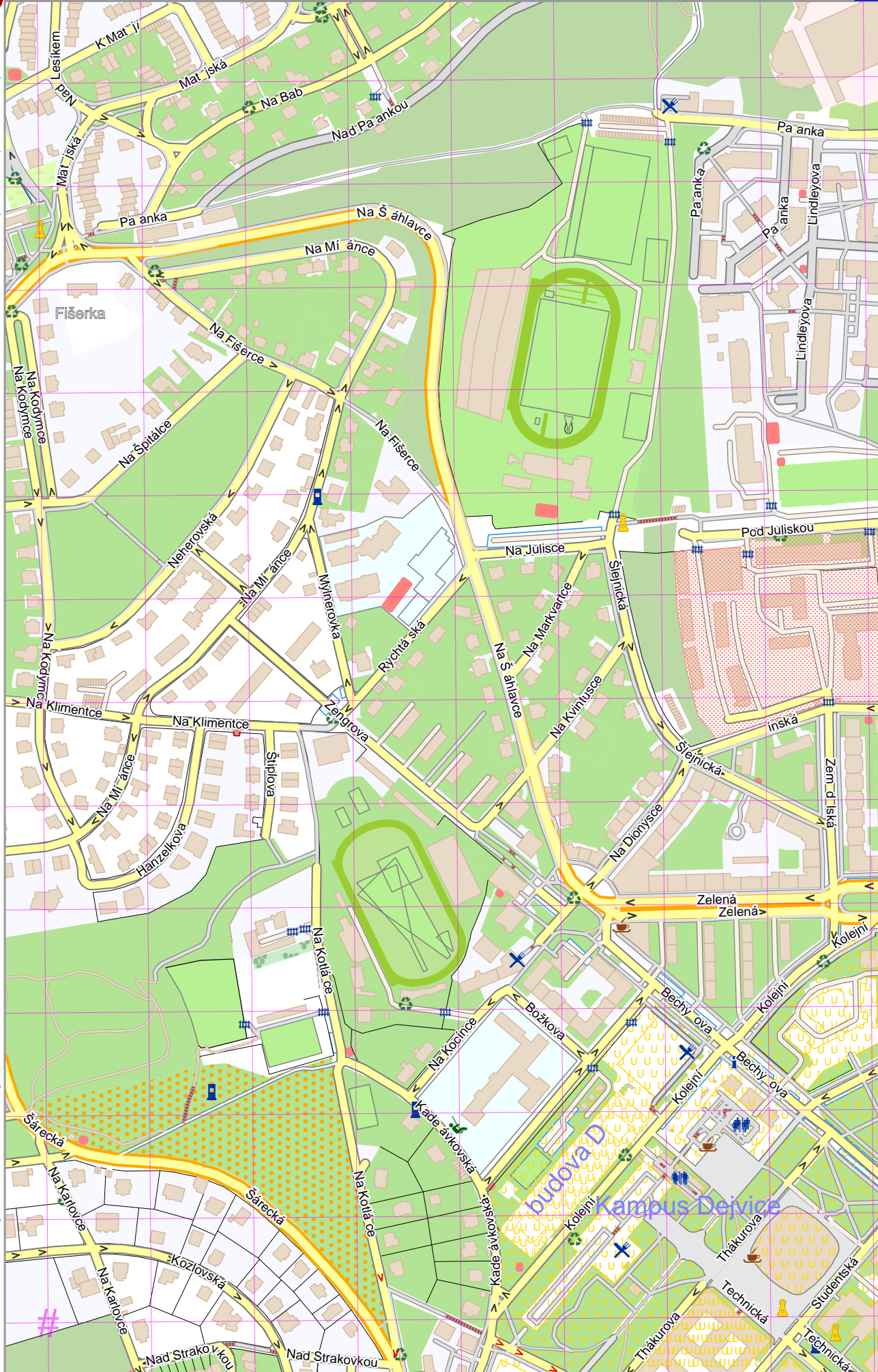
Example_Map



Map data © OpenStreetMap contributors

lon 14.39182 lat 50.11481

lon 14.37995 lat 50.10281 [nom. scale = 1 / 50000]



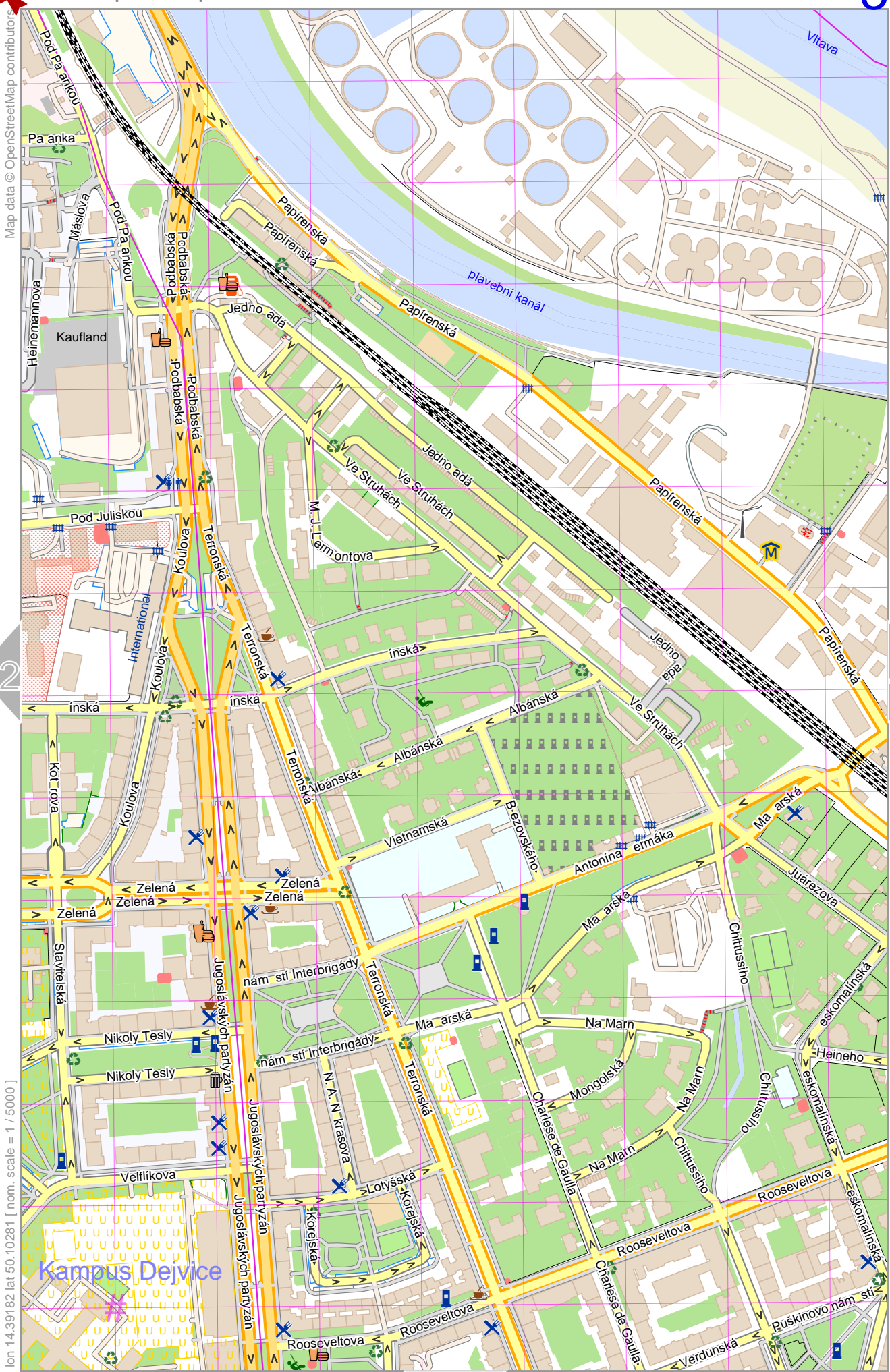
UTM: 33 U easting 455.70 km northing 5550.30 km
 UTM-Grid-width = 100m

Example_Map



Map data © OpenStreetMap contributors

lon 14.40370 lat 50.11481



lon 14.39182 lat 50.10281 [nom. scale = 1 / 5000]

pdfmap_20240419_102350_Example_Map_14.4274_50.0908_337.pdf

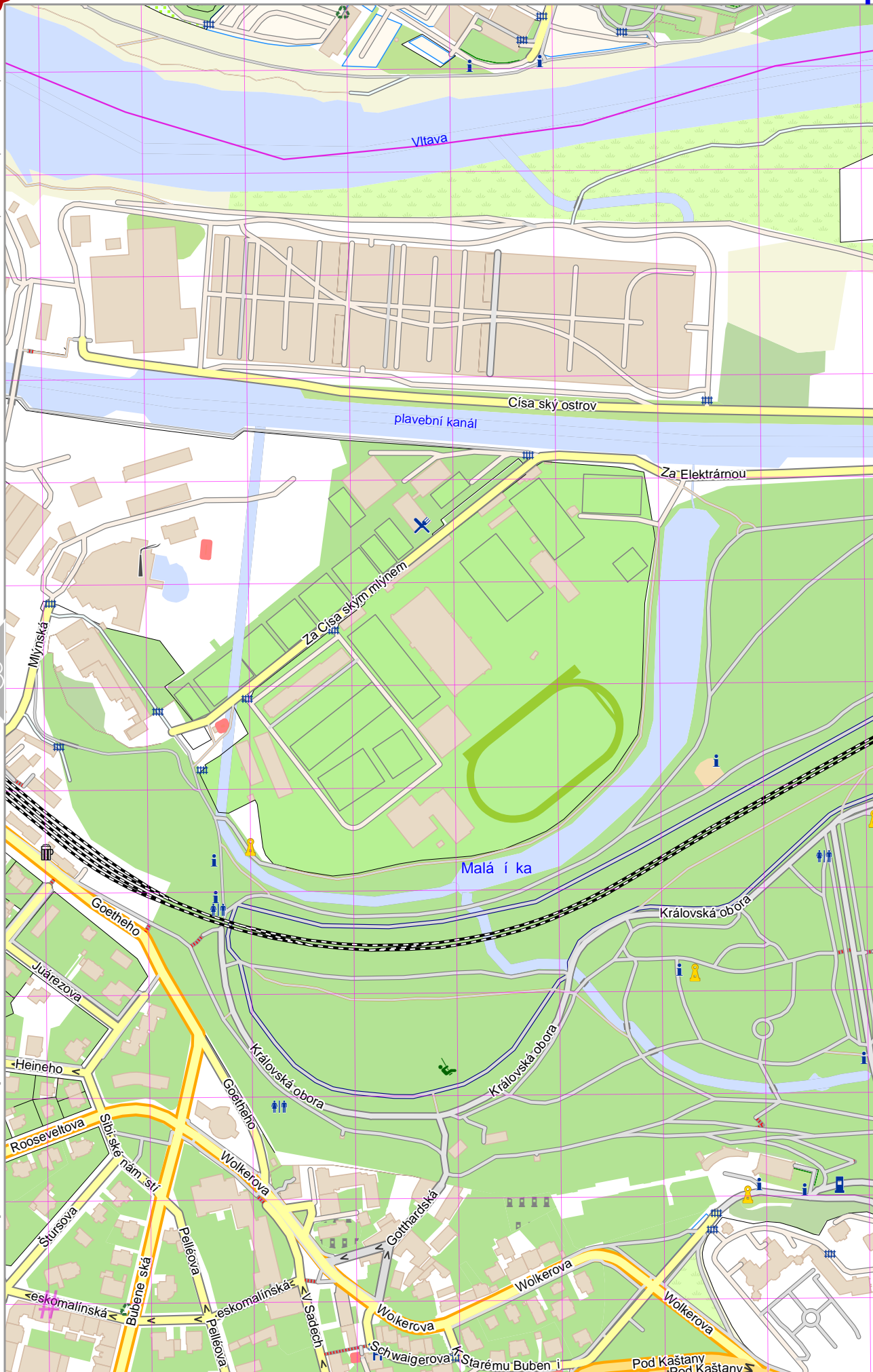
UTM: 33 U easting 456.60 km northing 5550.30 km
UTM-Grid-width = 100m

Example_Map



Map data © OpenStreetMap contributors

lon 14.41558 lat 50.11481



lon 14.40370 lat 50.10281 [nom. scale = 1 / 50000]

pdfmap_20240419_102350_Example_Map_14.4274_50.0908_337.pdf

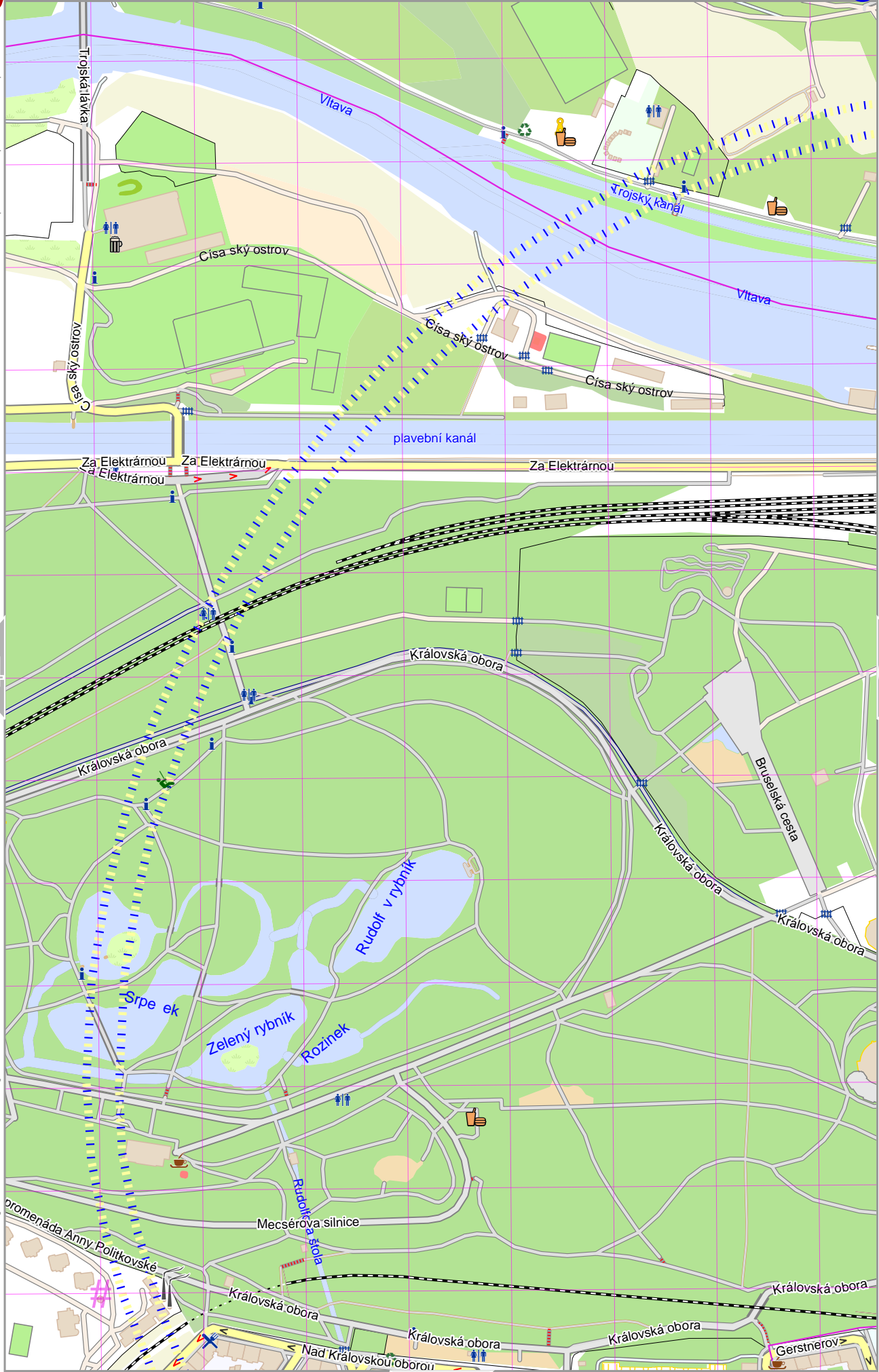
UTM: 33 U easting 457.40 km northing 5550.30 km
UTM-Grid-width = 100m

Example_Map



Map data © OpenStreetMap contributors

lon 14.42746 lat 50.11481



lon 14.41568 lat 50.10281 [nom. scale = 1 / 50000]

pdfmap_20240419_102350_Example_Map_14.4274_50.0908_337.pdf

UTM: 33 U easting 458.30 km northing 5550.30 km
UTM-Grid-width = 100m



Example_Map

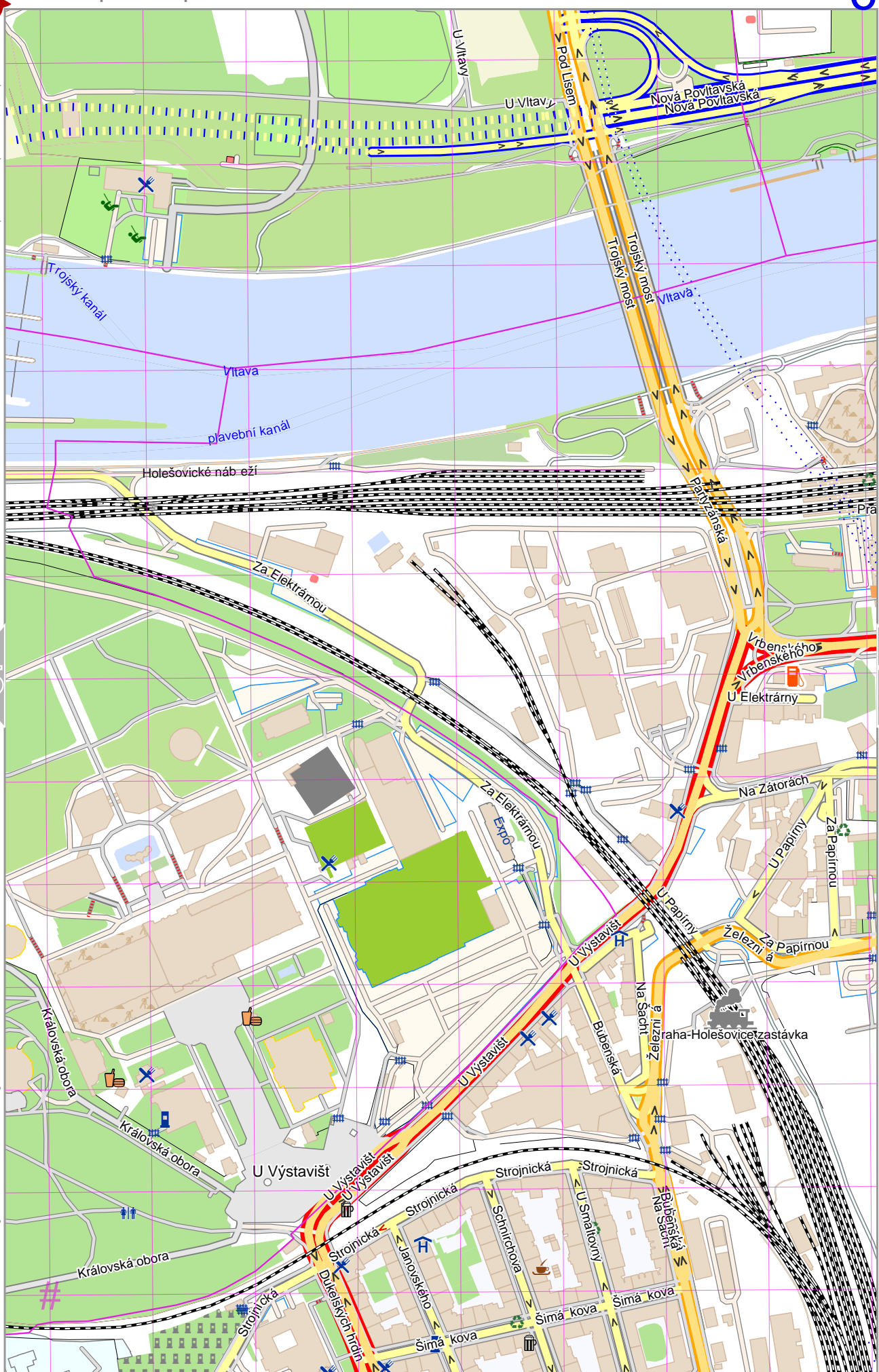


Map data © OpenStreetMap contributors

lon 14.43934 lat 50.11481

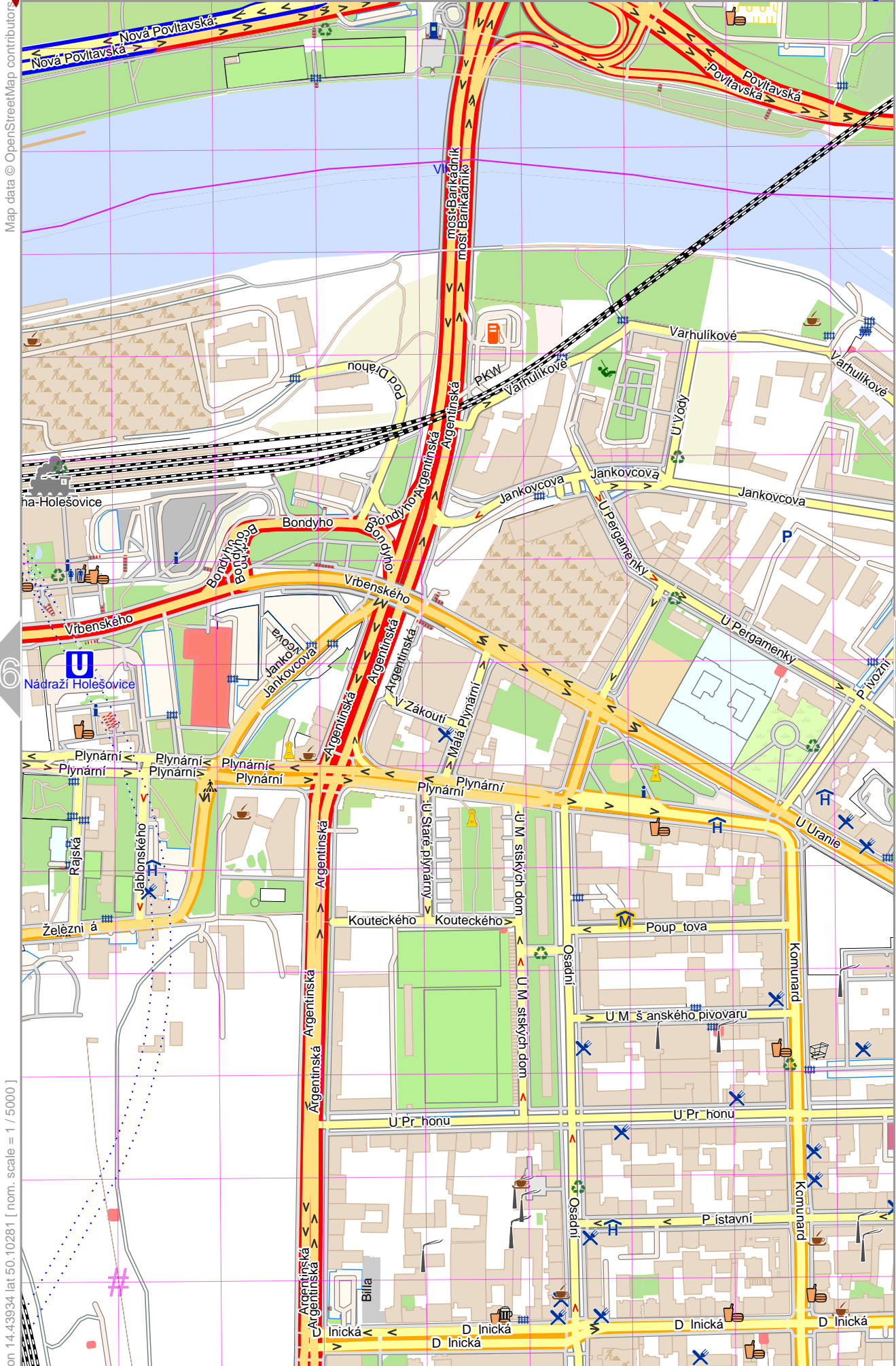
lon 14.42746 lat 50.10281 [nom. scale = 1 / 5000]

pdfmap_20240419_102350_Example_Map_14.4274_50.0908_337.pdf



UTM: 33 U easting 459.10 km northing 5550.30 km
UTM-Grid-width = 100m

Example_Map



Map data © OpenStreetMap contributors

lon 14.45121 lat 50.11481

lon 14.43934 lat 50.10281 [nom. scale = 1 / 5000]

pdfmap_20240419_102350_Example_Map_144274_50.0908_337.pdf

UTM: 33 U easting 460.00 km northing 5550.30 km
UTM-Grid-width = 100m

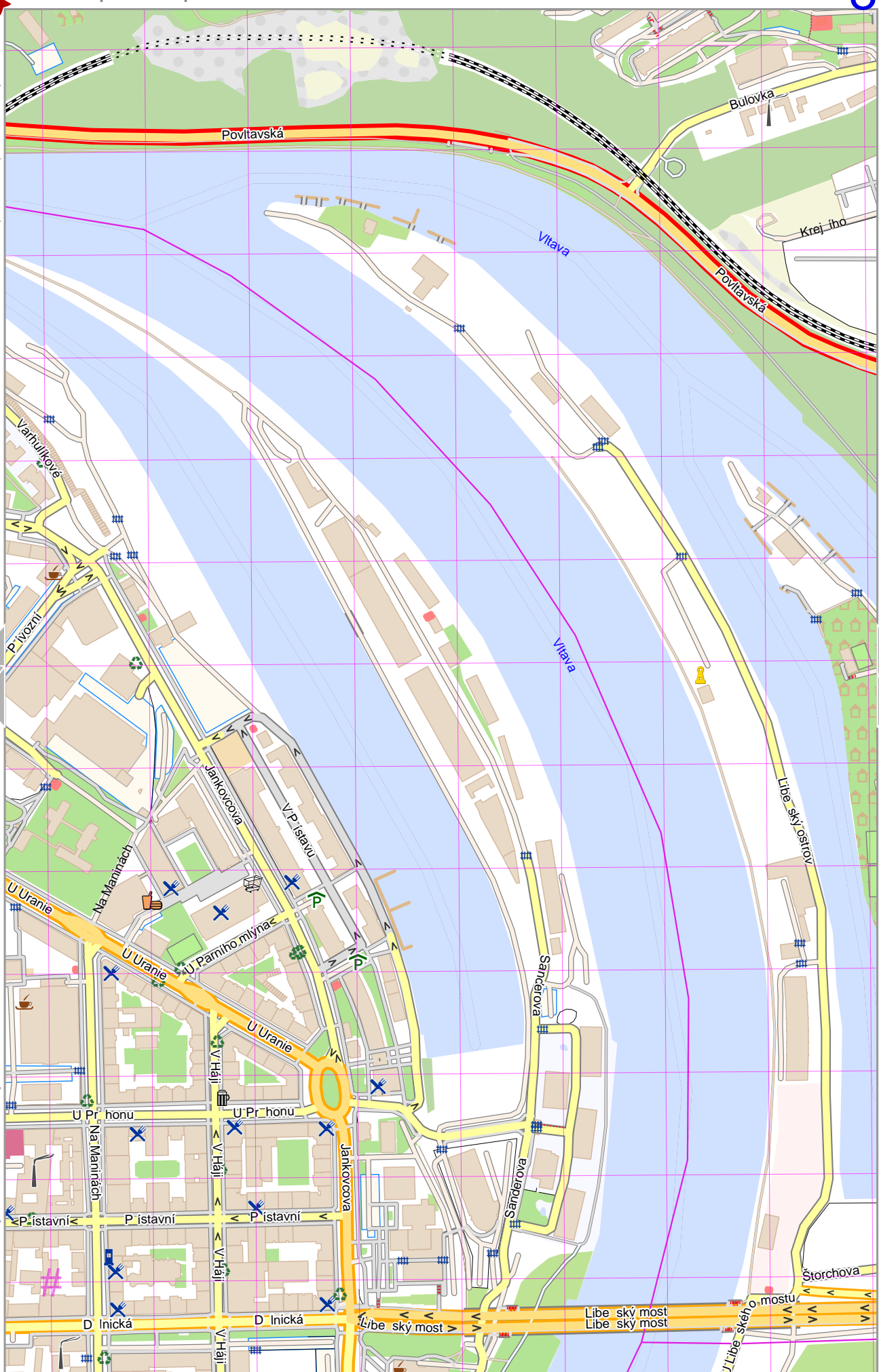
Example_Map



Map data © OpenStreetMap contributors

lon 14.46309 lat 50.11481

lon 14.45121 lat 50.10281 [nom. scale = 1 / 50000]



pdfmap_20240419_102350_Example_Map_14.4274_50.0908_337.pdf

UTM: 33 U easting 460.80 km northing 5550.30 km
UTM-Grid-width = 100m

Example_Map

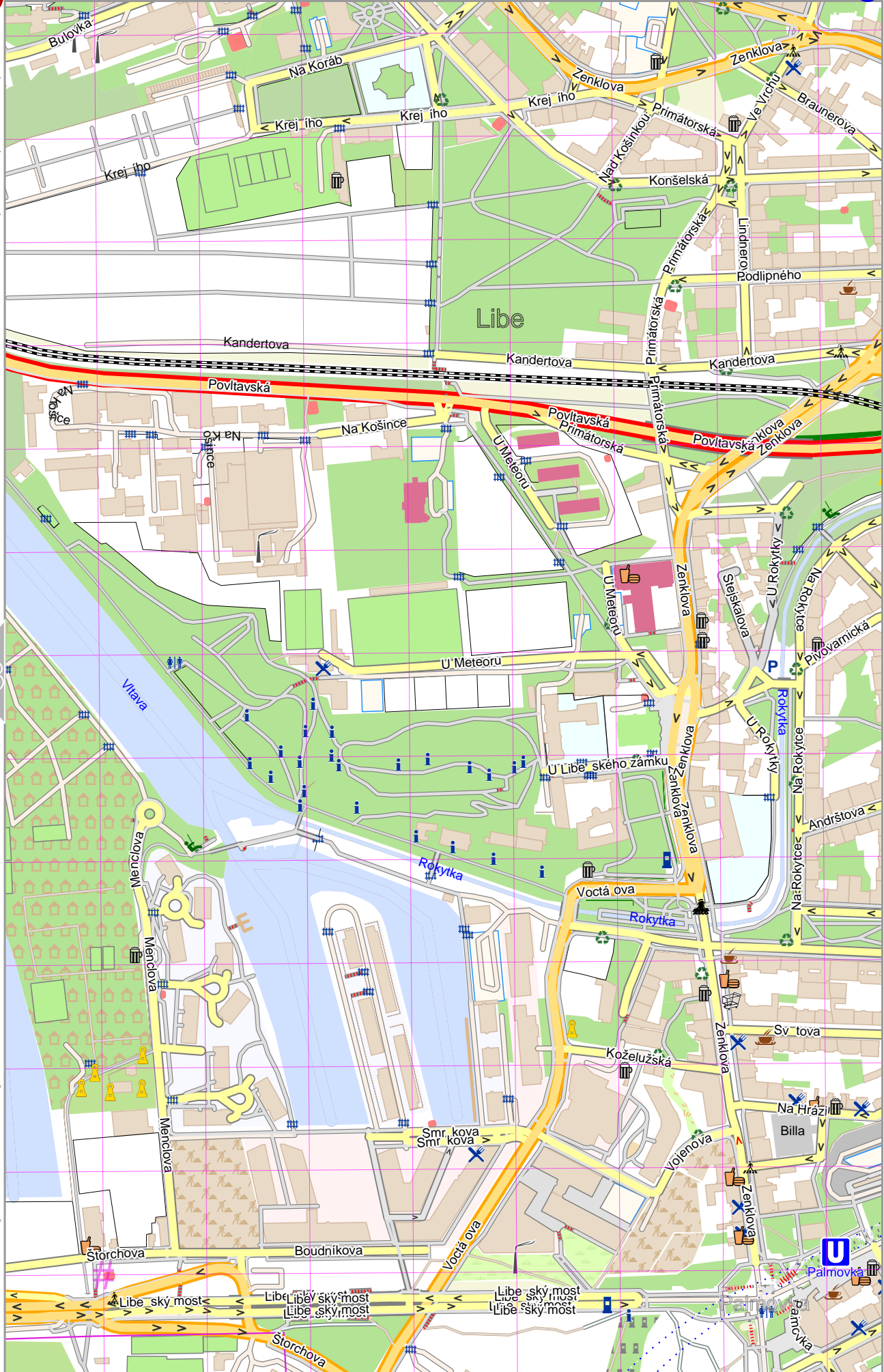


Map data © OpenStreetMap contributors

lon 14.47497 lat 50.11481

lon 14.46309 lat 50.10281 [nom. scale = 1 / 50000]

pdfmap_20240419_102350_Example_Map_14.4274_50.0908_337.pdf



UTM: 33 U easting 461.70 km northing 5550.30 km
 UTM-Grid-width = 100m

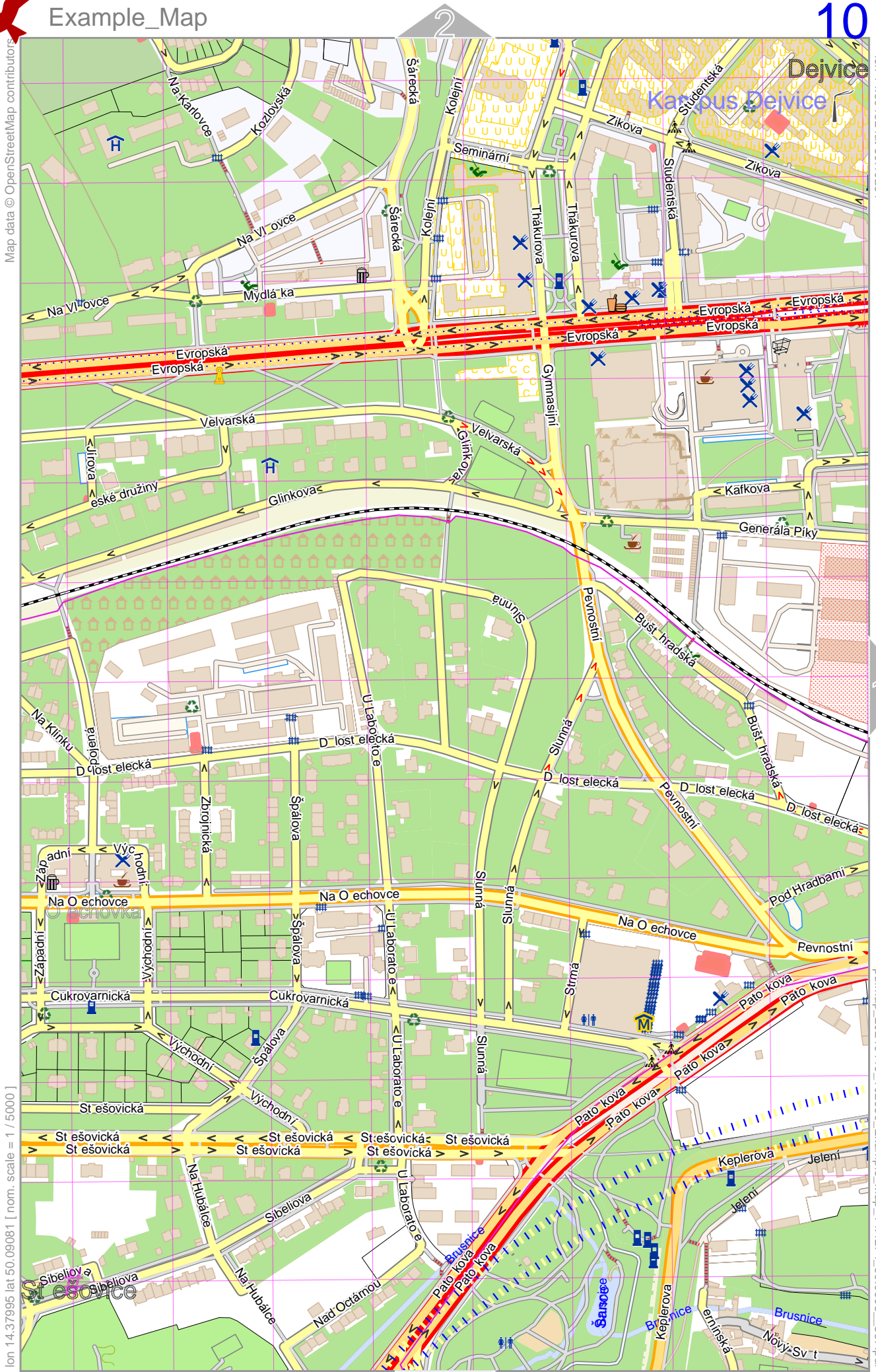


Example_Map



Map data © OpenStreetMap contributors

lon 14.39182 lat 50.10281



lon 14.37995 lat 50.09081 [nom. scale = 1 / 50000]

pdfmap_20240419_102350_Example_Map_14.4274_50.0908_337.pdf

UTM: 33 U easting 455.70 km northing 5549.00 km
UTM-Grid-width = 100m

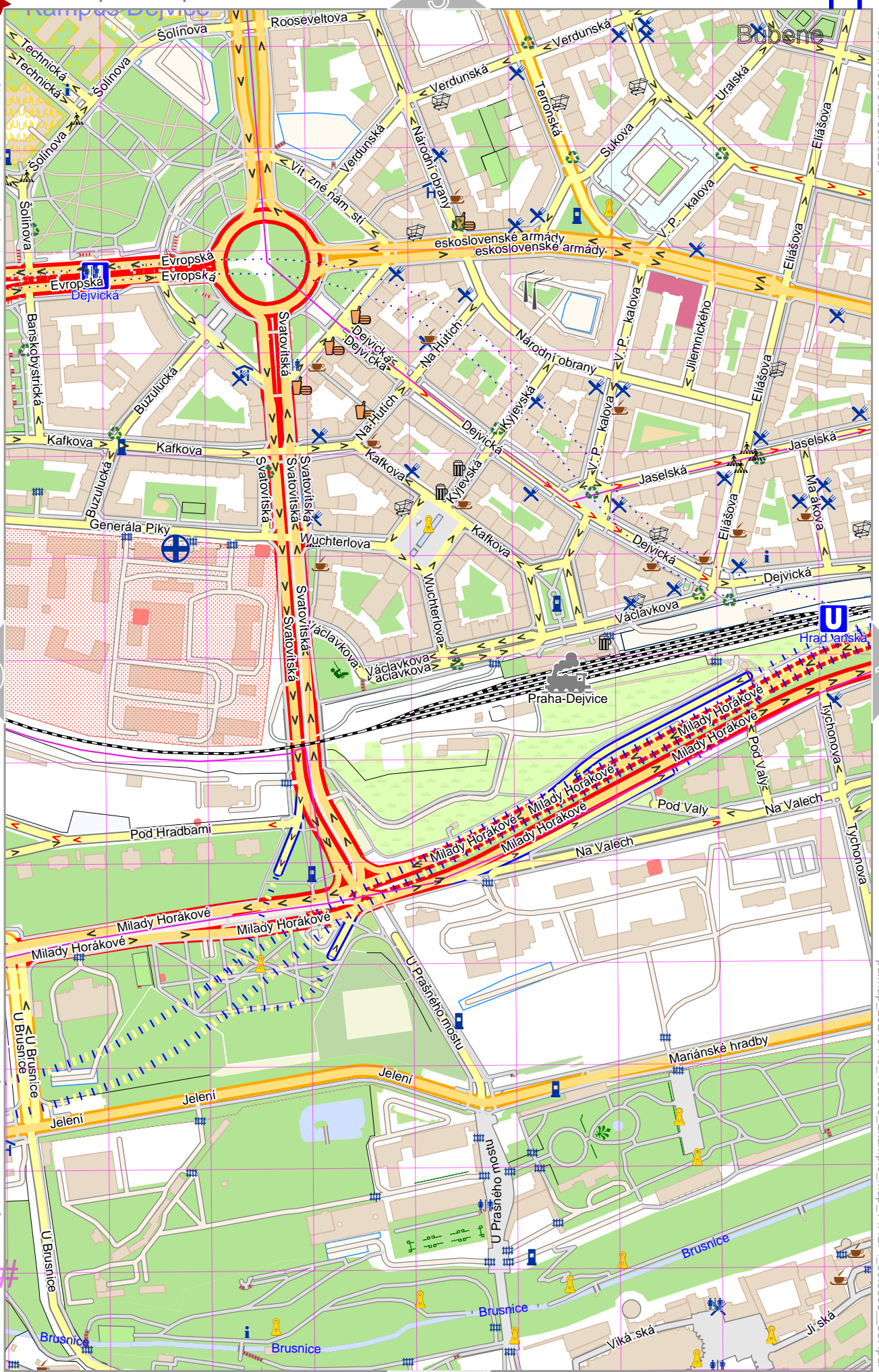
Example_Map

11

lon 14.403701 lat 50.10281



Map data © OpenStreetMap contributors



lon 14.39182 lat 50.09081 [nom. scale = 1 / 50000]

UTM: 33 U easting 456.50 km northing 5549.00 km
UTM-Grid-width = 100m

pdfmap_20240419_102350_Example_Map_14.4274_50.0908_337.pdf

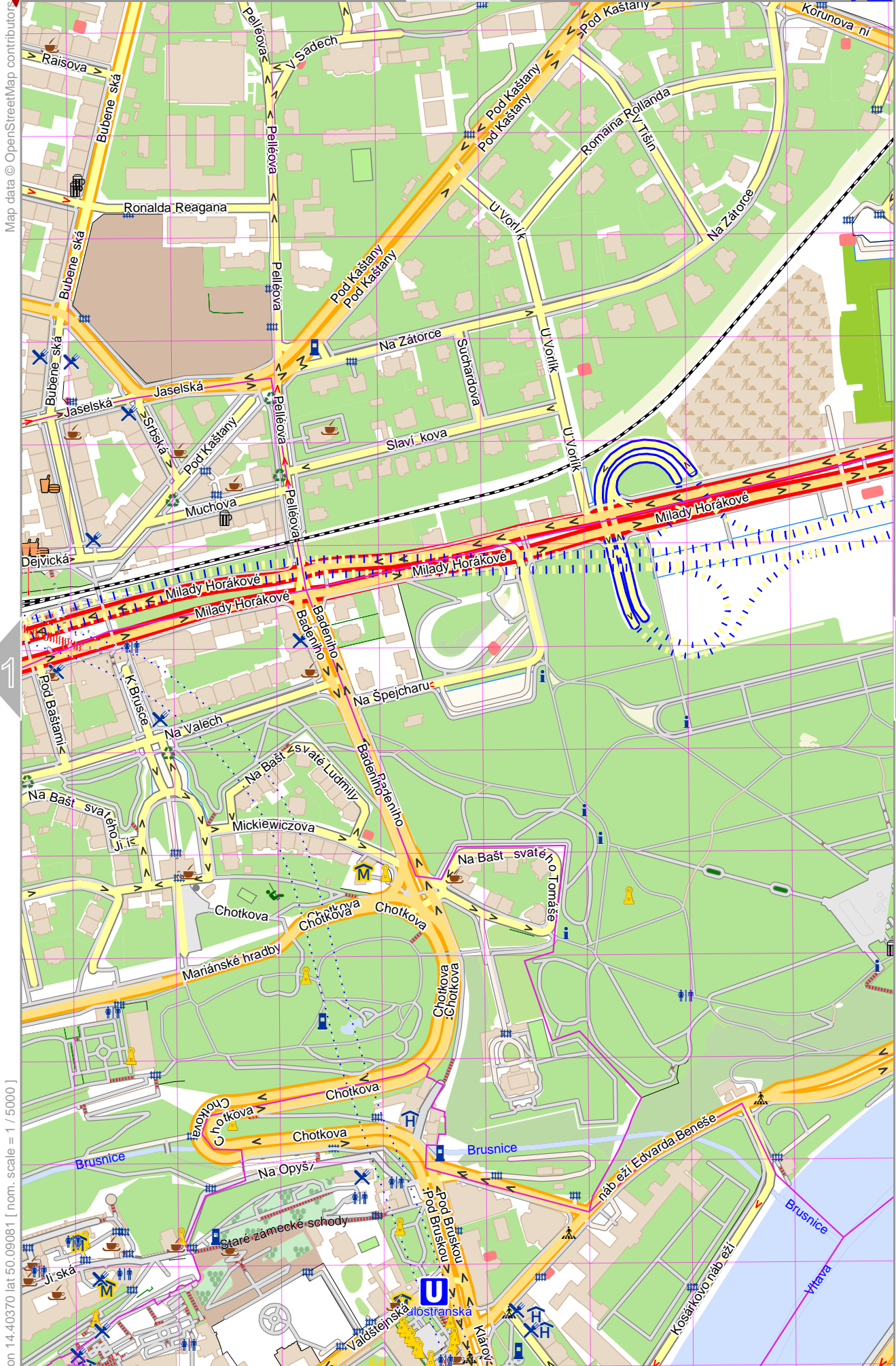
19

12

10

3

Example_Map



Map data © OpenStreetMap contributors

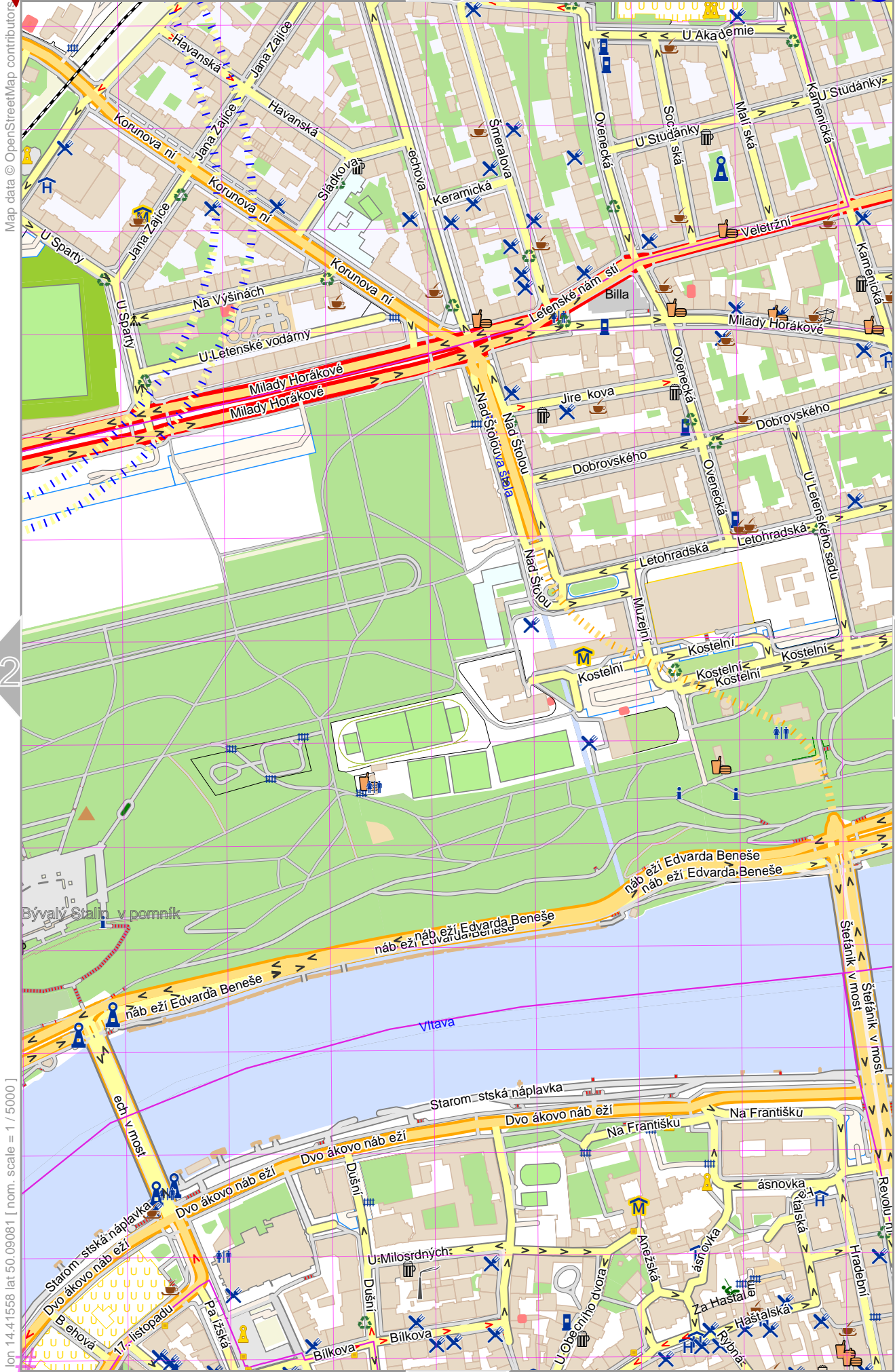
lon 14.41558 lat 50.10281

lon 14.40370 lat 50.09081 [nom. scale = 1 / 5000]

pdfmap_20240419_102350_Example_Map_14.4274_50.0908_337.pdf

UTM 33 U easting 457.40 km northing 5548.90 km
 UTM-Grid-width = 100m

Example_Map



Map data © OpenStreetMap contributors

lon 14.42746 lat 50.10281

lon 14.41558 lat 50.09081 [nom. scale = 1 / 50000]

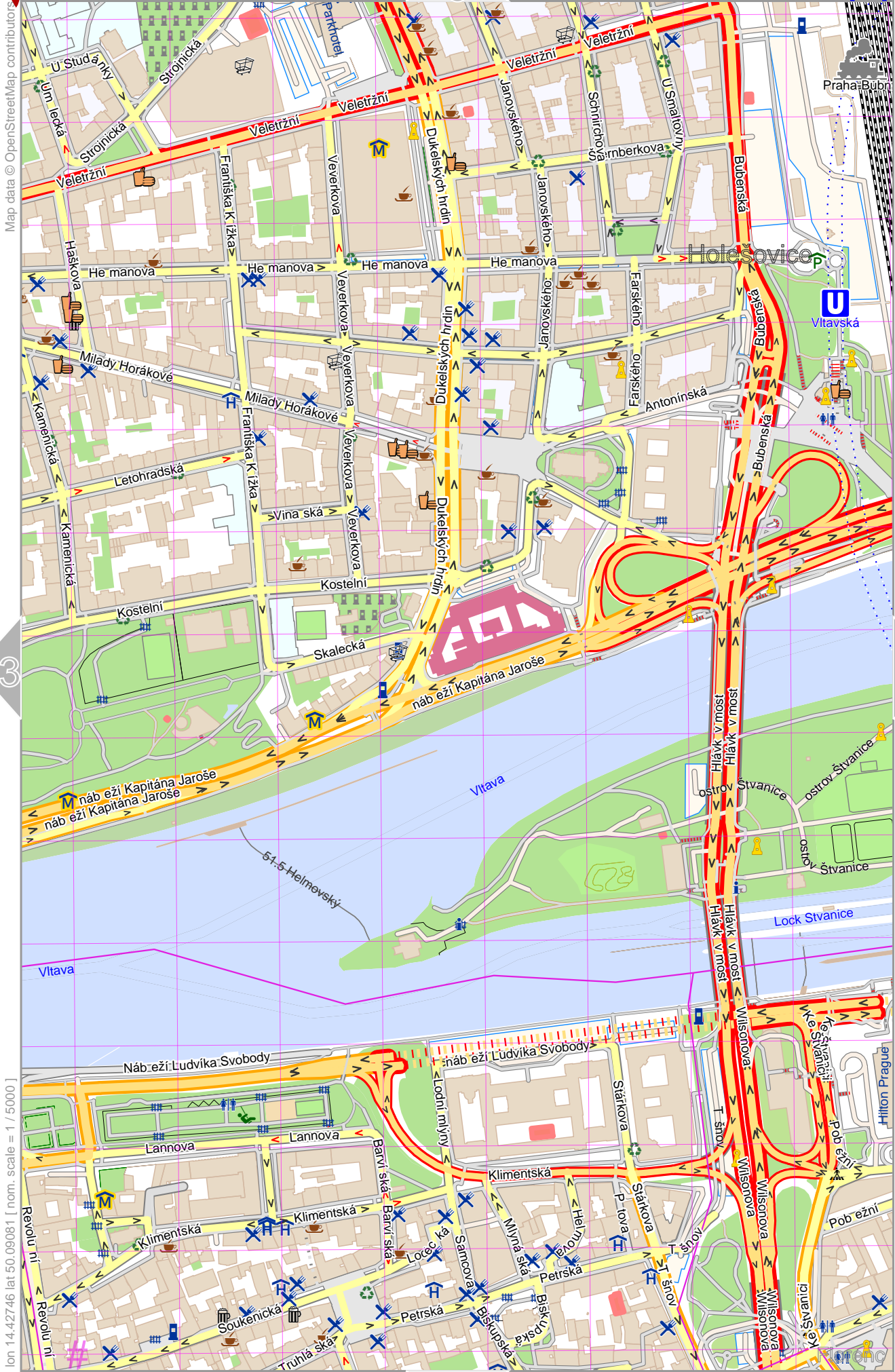
pdfmap_20240419_102350_Example_Map_14.4274_50.0908_337.pdf

UTM: 33 U easting 458.20 km northing 5548.90 km
UTM-Grid-width = 100m

Example_Map

14

lon 14.43934 lat 50.10281



lon 14.42746 lat 50.09081 [nom. scale = 1 / 50000]

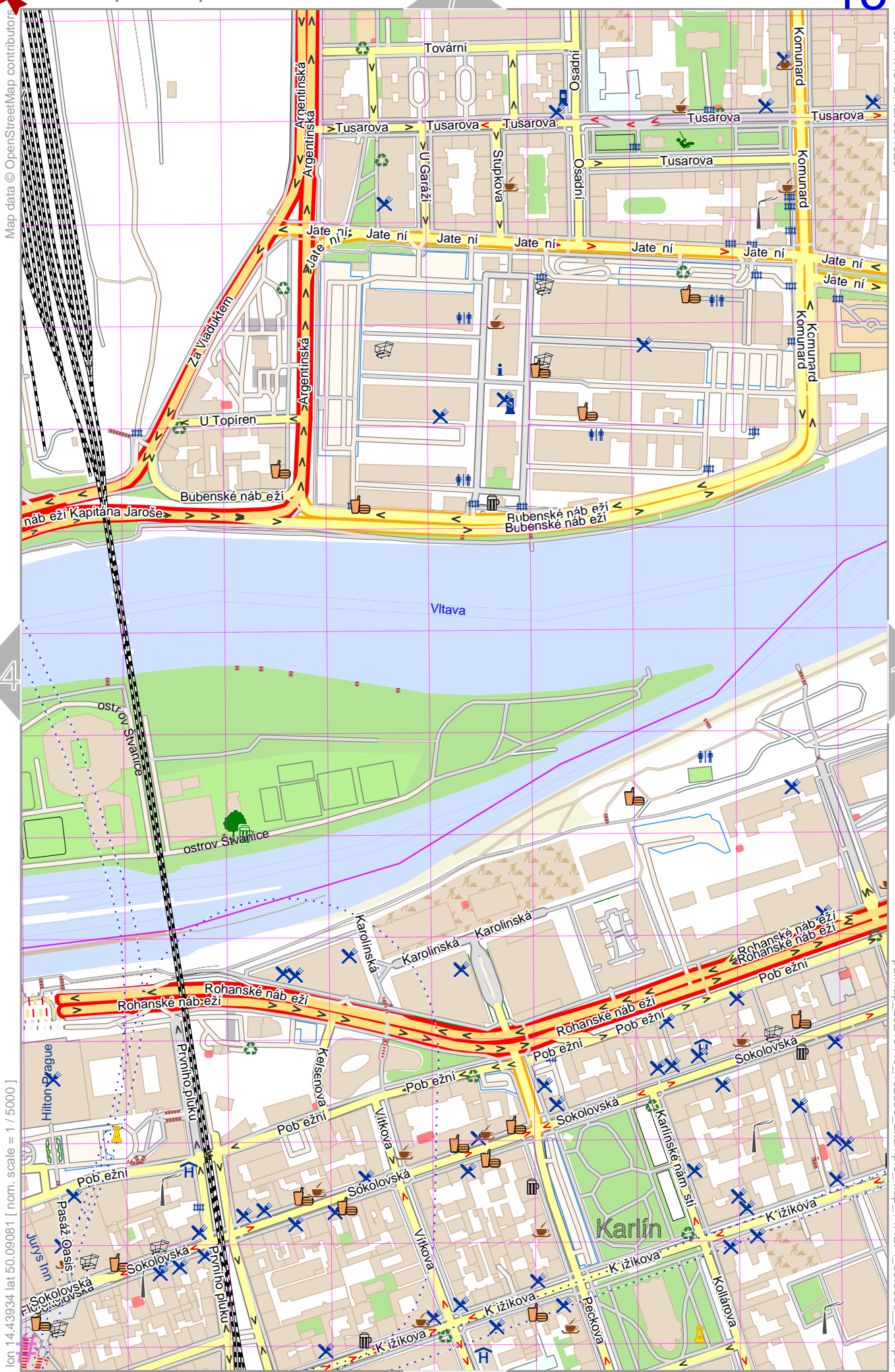
UTM: 33 U easting 459.10 km northing 5548.90 km
UTM-Grid-width = 100m

pdfmap_20240419_102350_Example_Map_144274_500908_337.pdf



Map data © OpenStreetMap contributors

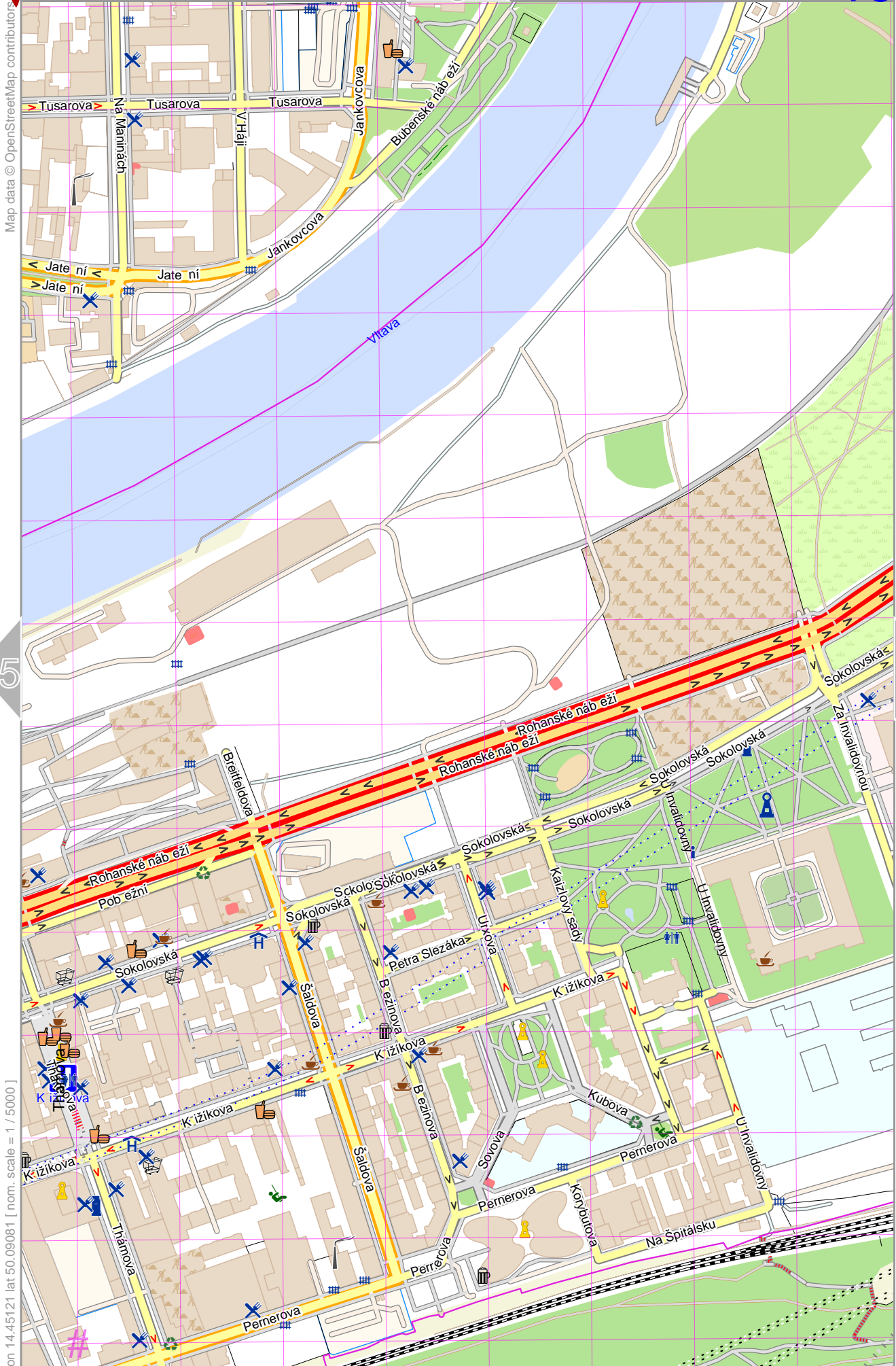
lon 14.45121 lat 50.10281



lon 14.43934 lat 50.09081 [nom. scale = 1 / 50000]

pdfmap_20240419_102350_Example_Map_14.4274_50.0908_337.pdf

UTM: 33 U easting 459.90 km northing 5548.90 km
UTM-Grid-width = 100m



Map data © OpenStreetMap contributors

lon 14.46309 lat 50.10281

lon 14.45121 lat 50.09081 [nom. scale = 1 / 5000]

pdfmap_20240419_102350_Example_Map_14.4274_50.0908_337.pdf

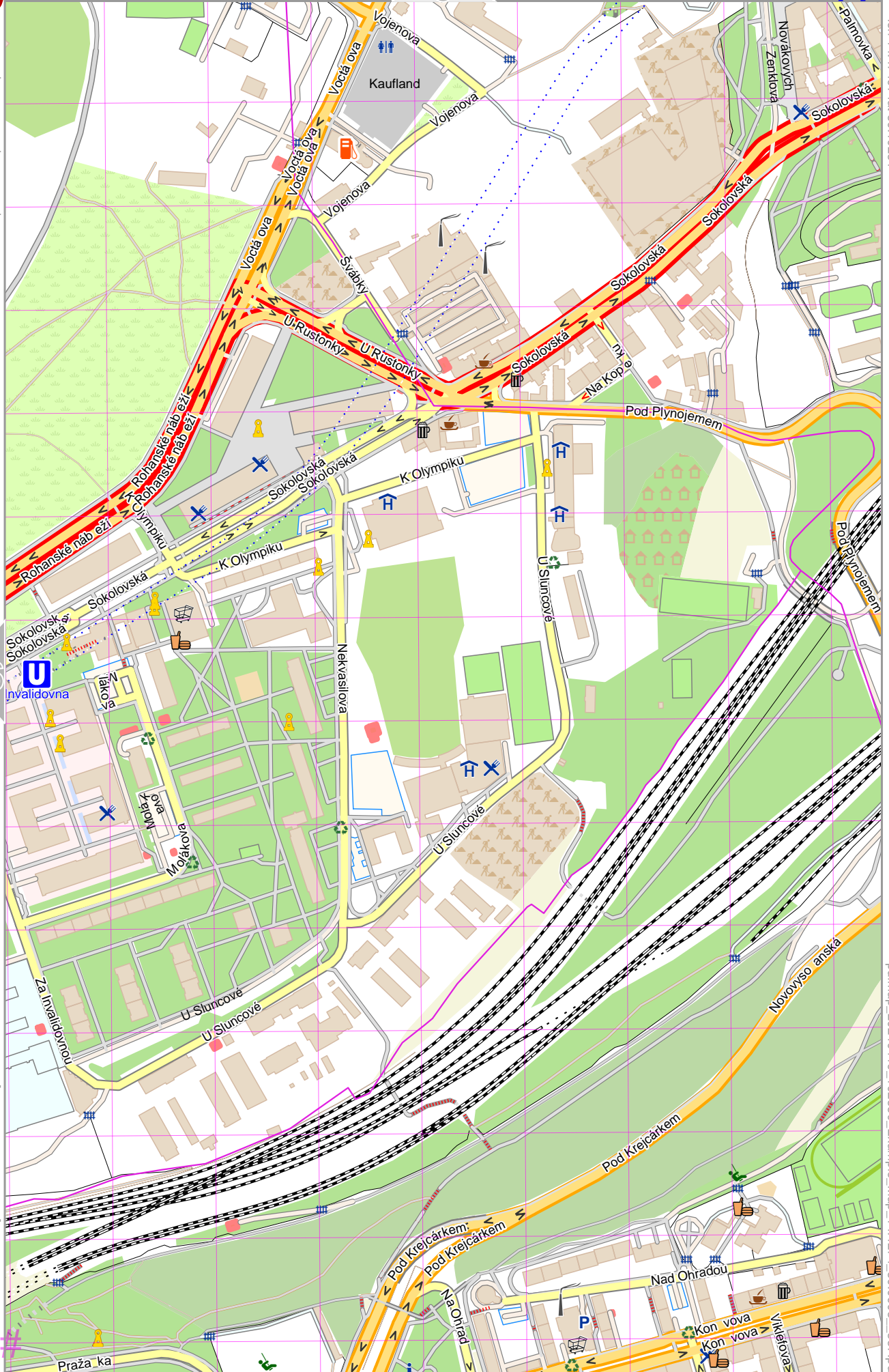
UTM: 33 U easting 460.80 km northing 5548.90 km
UTM-Grid-width = 100m

Example_Map



Map data © OpenStreetMap contributors

lon 14.46309 lat 50.09081 [nom. scale = 1 / 5000]



lon 14.47497 lat 50.10281

pdfmap_20240419_102350_Example_Map_14.4274_50.0908_337.pdf

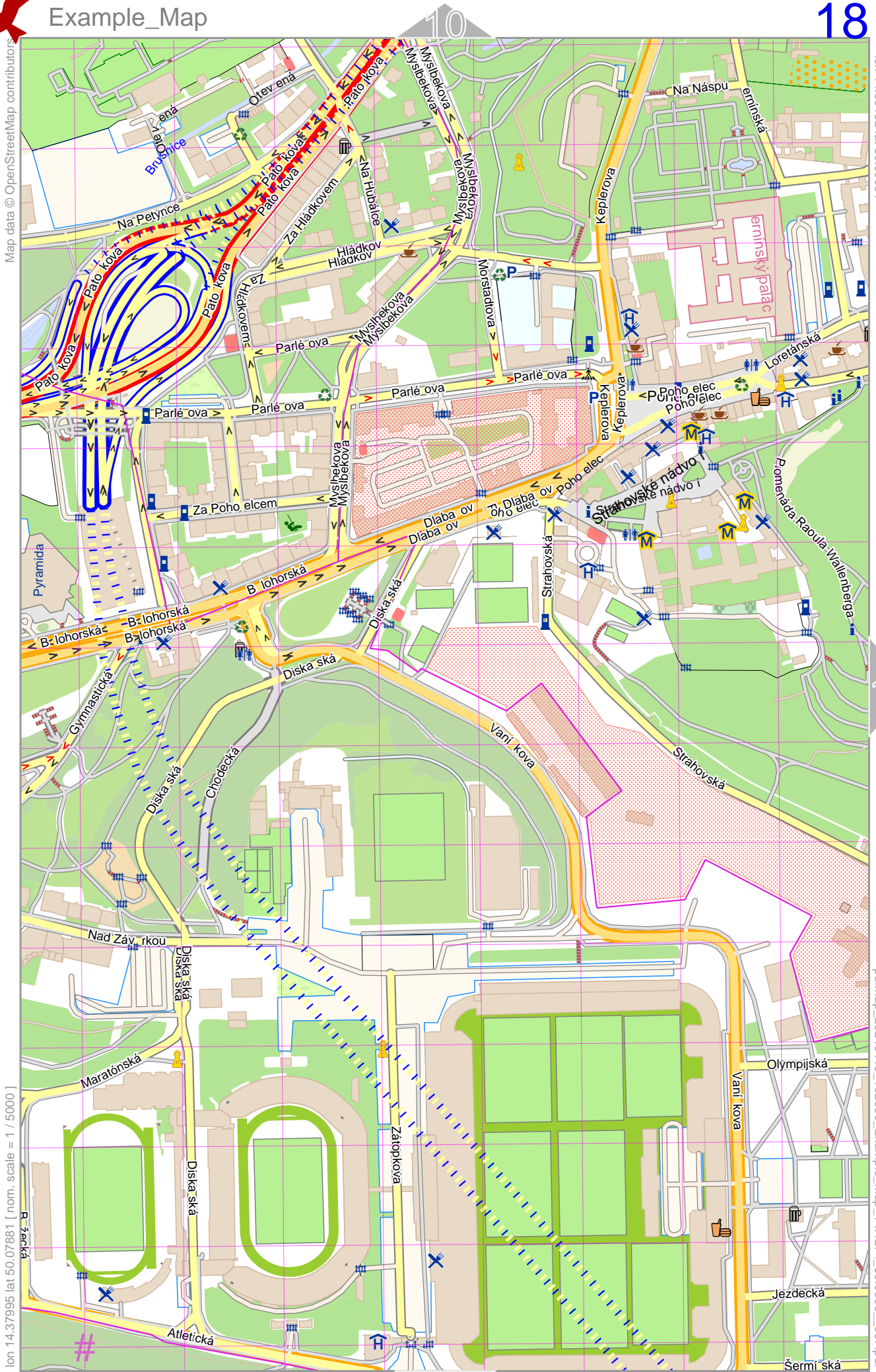
UTM: 33 U easting 461.60 km northing 5548.90 km
UTM-Grid-width = 100m

Example_Map



Map data © OpenStreetMap contributors

lon 14.39182 lat 50.09081

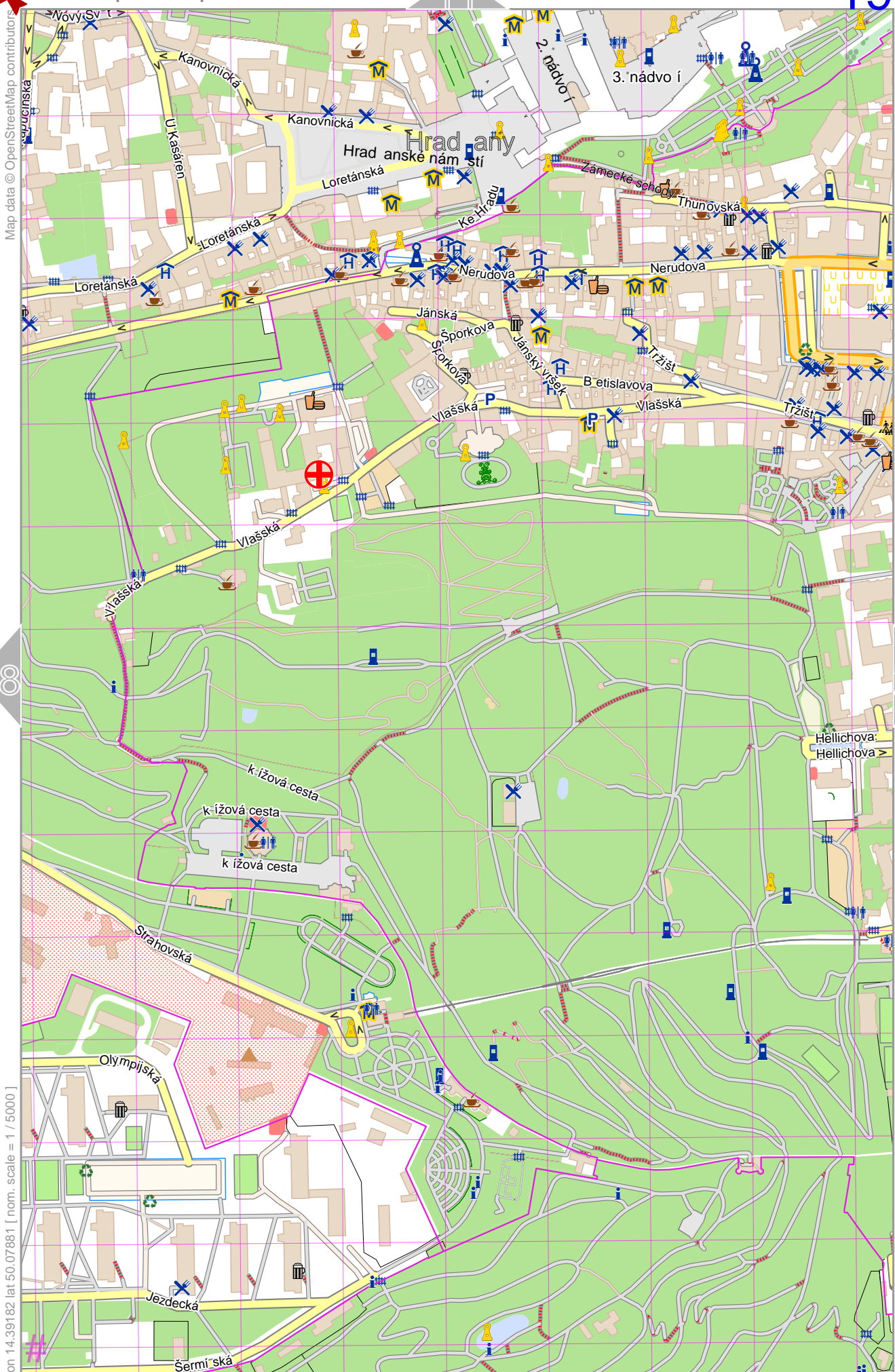


lon 14.37995 lat 50.07881 [nom. scale = 1 / 50000]

pdfmap_20240419_102350_Example_Map_14.4274_50.0908_337.pdf

UTM: 33 U easting 455.70 km northing 5547.60 km
UTM-Grid-width = 100m

Example_Map



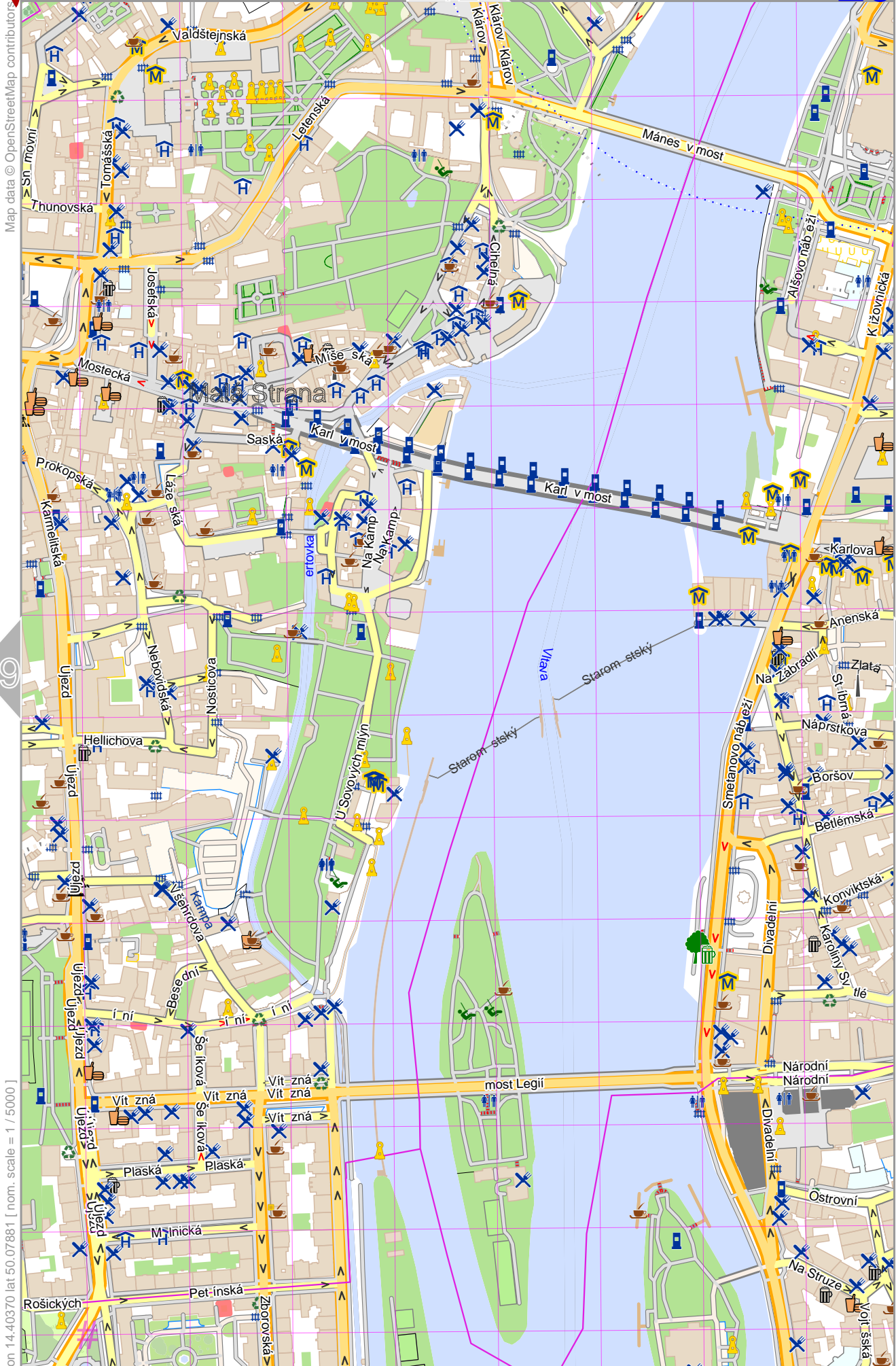
lon 14.39182, lat 50.07881 [nom. scale = 1 / 50000]

UTM: 33 U easting 456.50 km northing 5547.60 km
UTM-Grid-width = 100m

lon 14.40370 lat 50.09081

pdfmap_20240419_102350_Example_Map_14.4274_50.0908_337.pdf

Example_Map



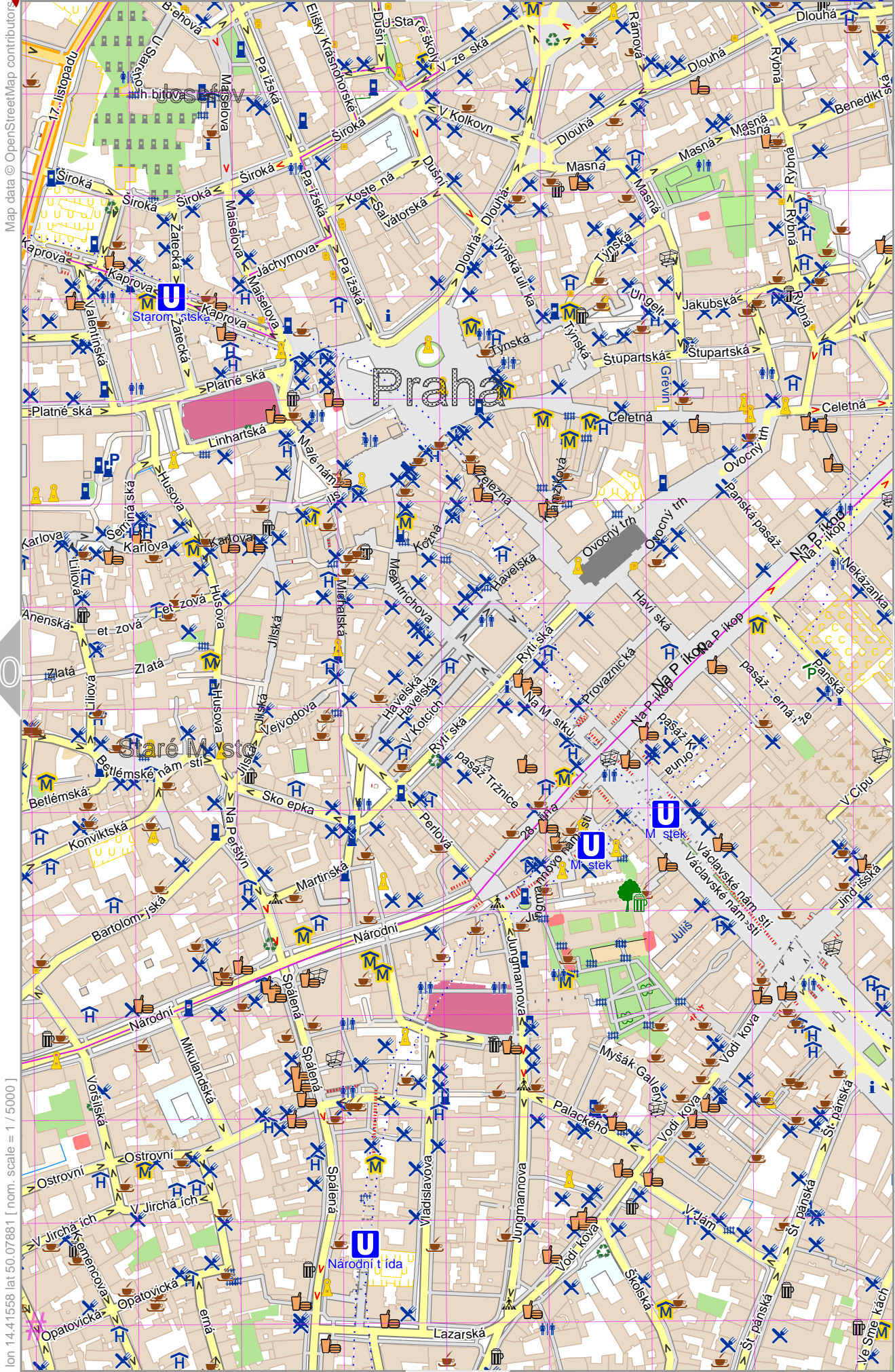
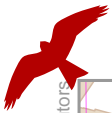
Map data © OpenStreetMap contributors

lon 14.41558 lat 50.09081

lon 14.40370 lat 50.07881 [nom. scale = 1 / 50000]

pdfmap_20240419_102350_Example_Map_14.4274_50.0908_337.pdf

UTM: 33 U easting 457.40 km northing 5547.60 km
UTM-Grid-width = 100m



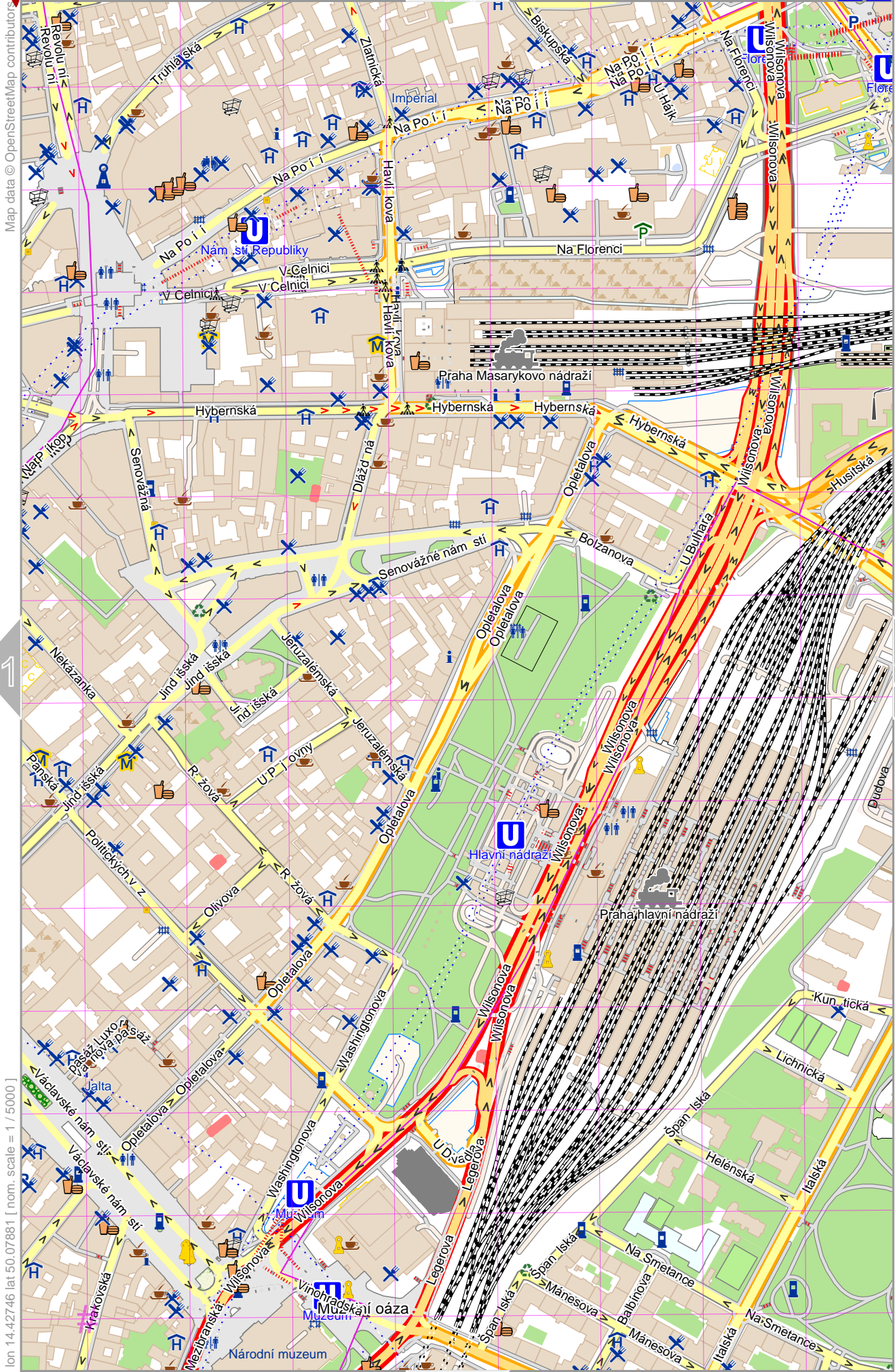
Map data © OpenStreetMap contributors

lon 14.42746 lat 50.09081

lon 14.41558 lat 50.07881 [nom. scale = 1 / 5000]

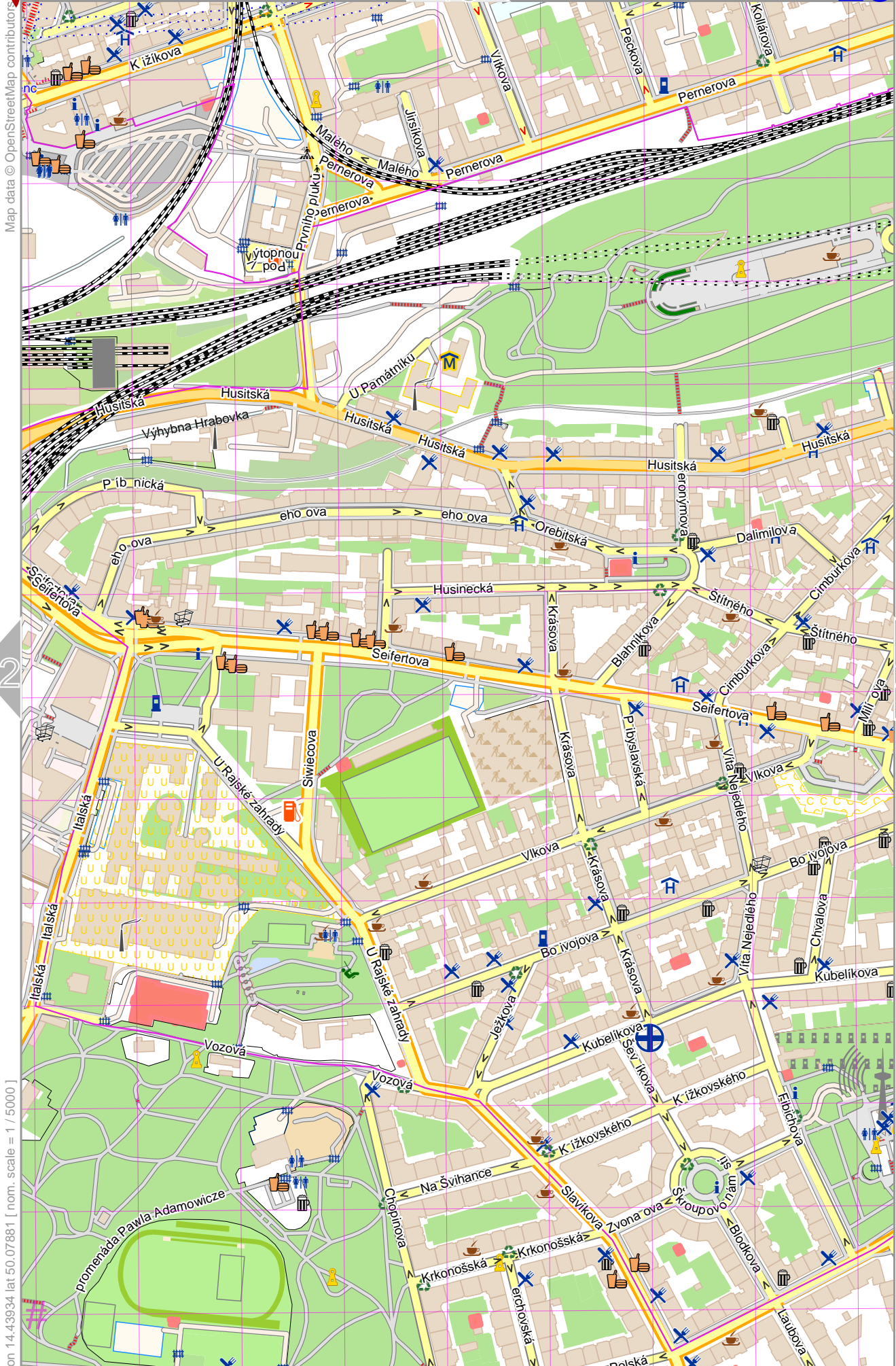
pdfmap_20240419_102350_Example_Map_14.4274_50.0908_337.pdf

UTM: 33 U easting 458.20 km northing 5547.60 km
UTM-Grid-width = 100m



lon 14.42746 lat 50.07881 [nom. scale = 1 / 50000]

UTM: 33 U easting 459.10 km northing 5547.60 km
UTM-Grid-width = 100m



Map data © OpenStreetMap contributors

lon 14.45121 lat 50.09081

lon 14.43934 lat 50.07881 [nom. scale = 1 / 5000]

pdfmap_20240419_102350_Example_Map_14.4274_50.0908_337.pdf

UTM: 33 U easting 459.90 km northing 5547.60 km
UTM-Grid-width = 100m

22

24

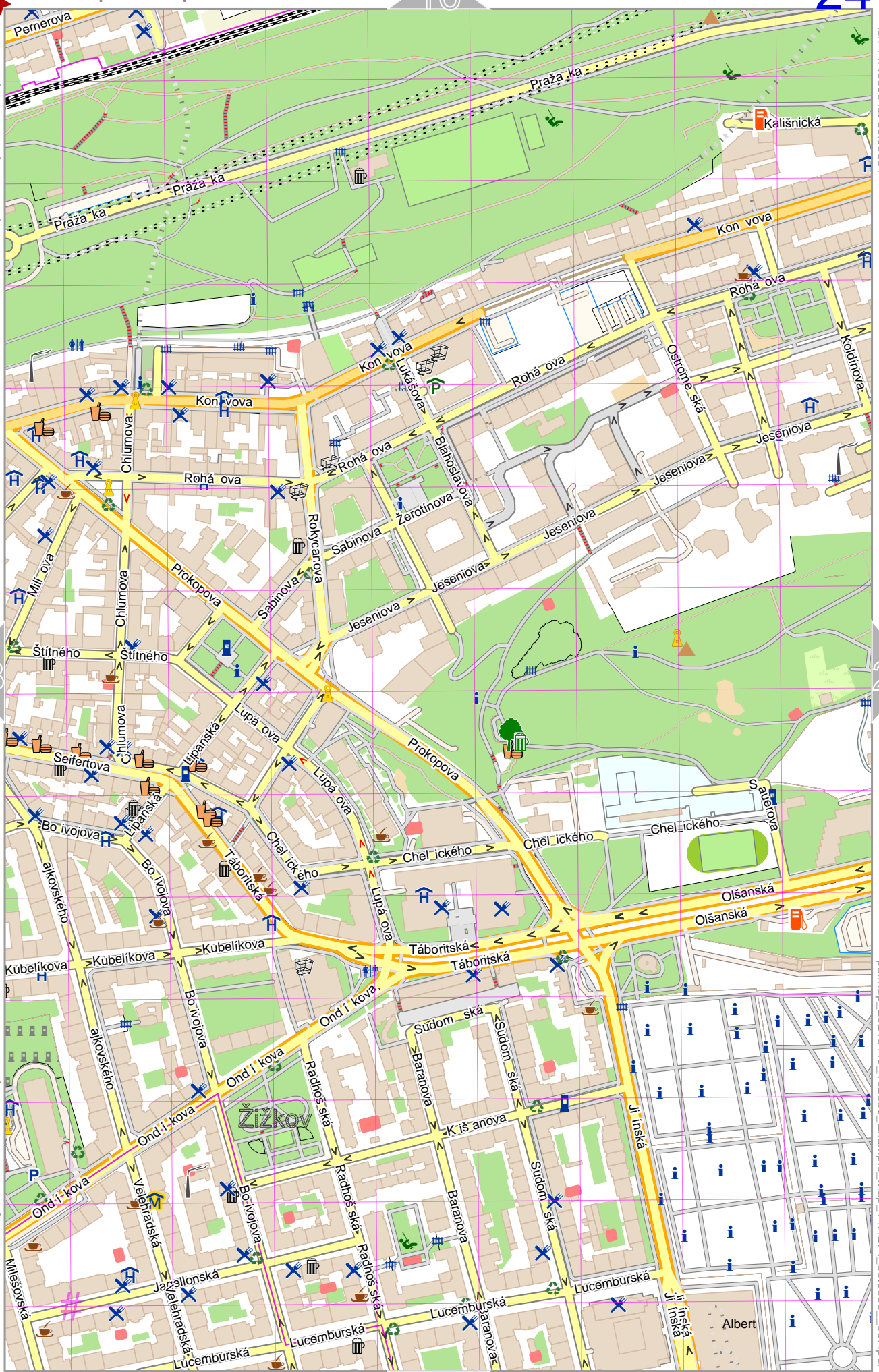
15

31



Map data © OpenStreetMap contributors

lon 14.46309 lat 50.09081



23

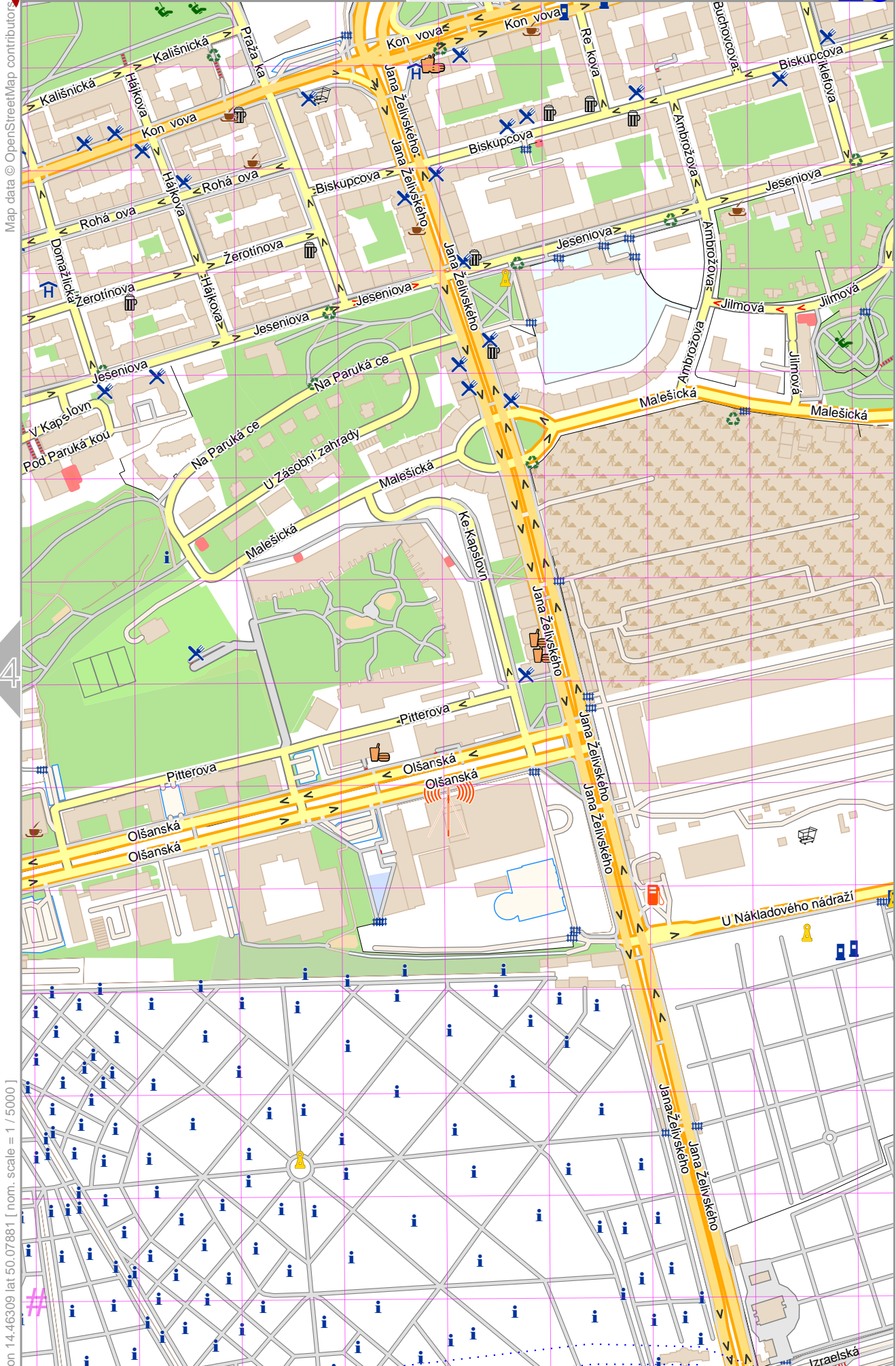
25

32

lon 14.45121 lat 50.07881 [nom. scale = 1 / 5000]

pdfmap_20240419_102350_Example_Map_14.4274_50.0908_337.pdf

UTM: 33 U easting 460.80 km northing 5547.60 km
UTM-Grid-width = 100m



Map data © OpenStreetMap contributors

lon 14.47497 lat 50.09081

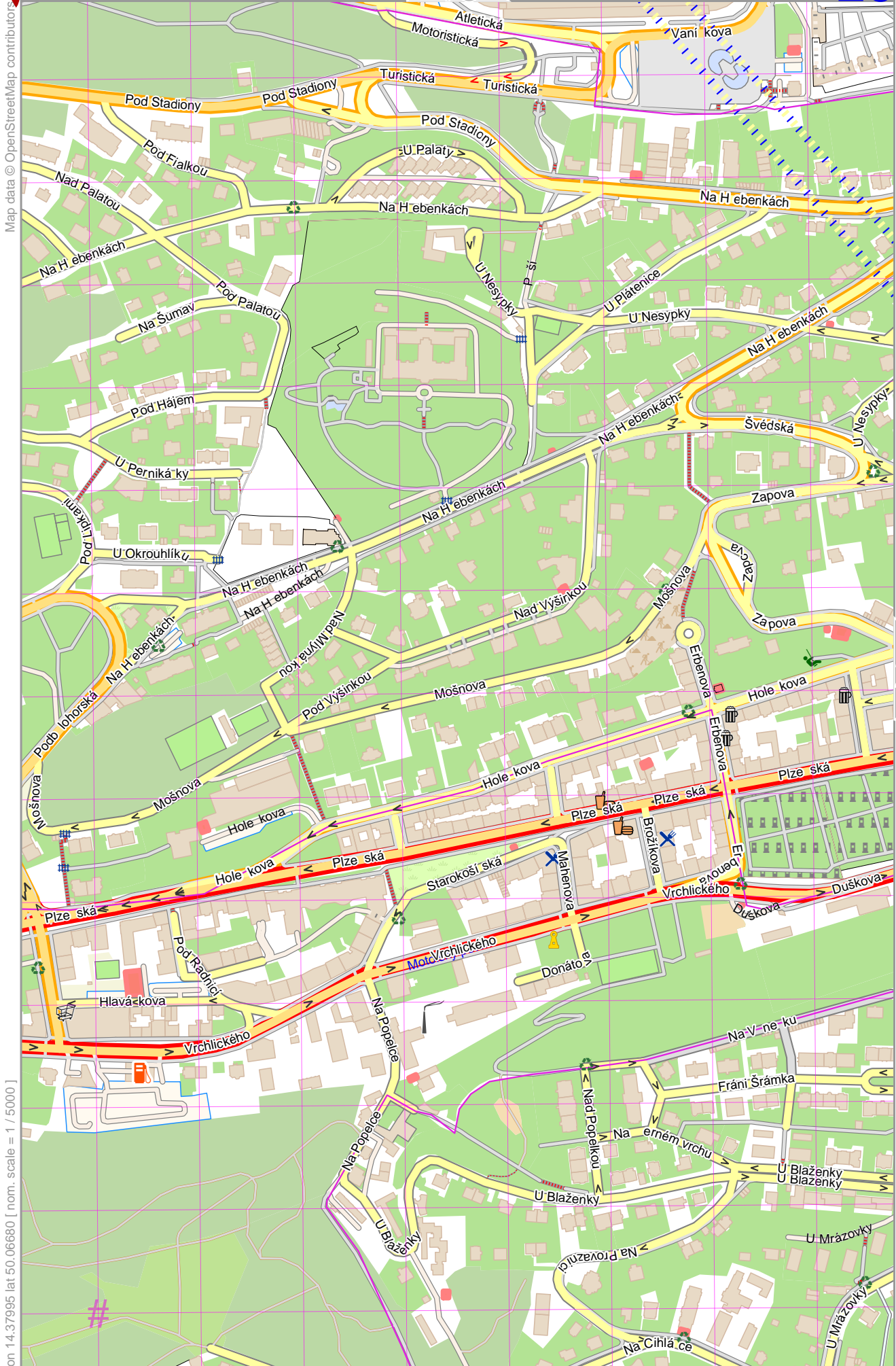
24

lon 14.46309 lat 50.07881 [nom. scale = 1 / 5000]

pdfmap_20240419_102350_Example_Map_14.4274_50.0908_337.pdf

UTM: 33 U easting 461.60 km northing 5547.60 km
UTM-Grid-width = 100m

33



Map data © OpenStreetMap contributors

lon 14.39182 lat 50.07881

lon 14.37995 lat 50.06680 [nom. scale = 1 / 5000]

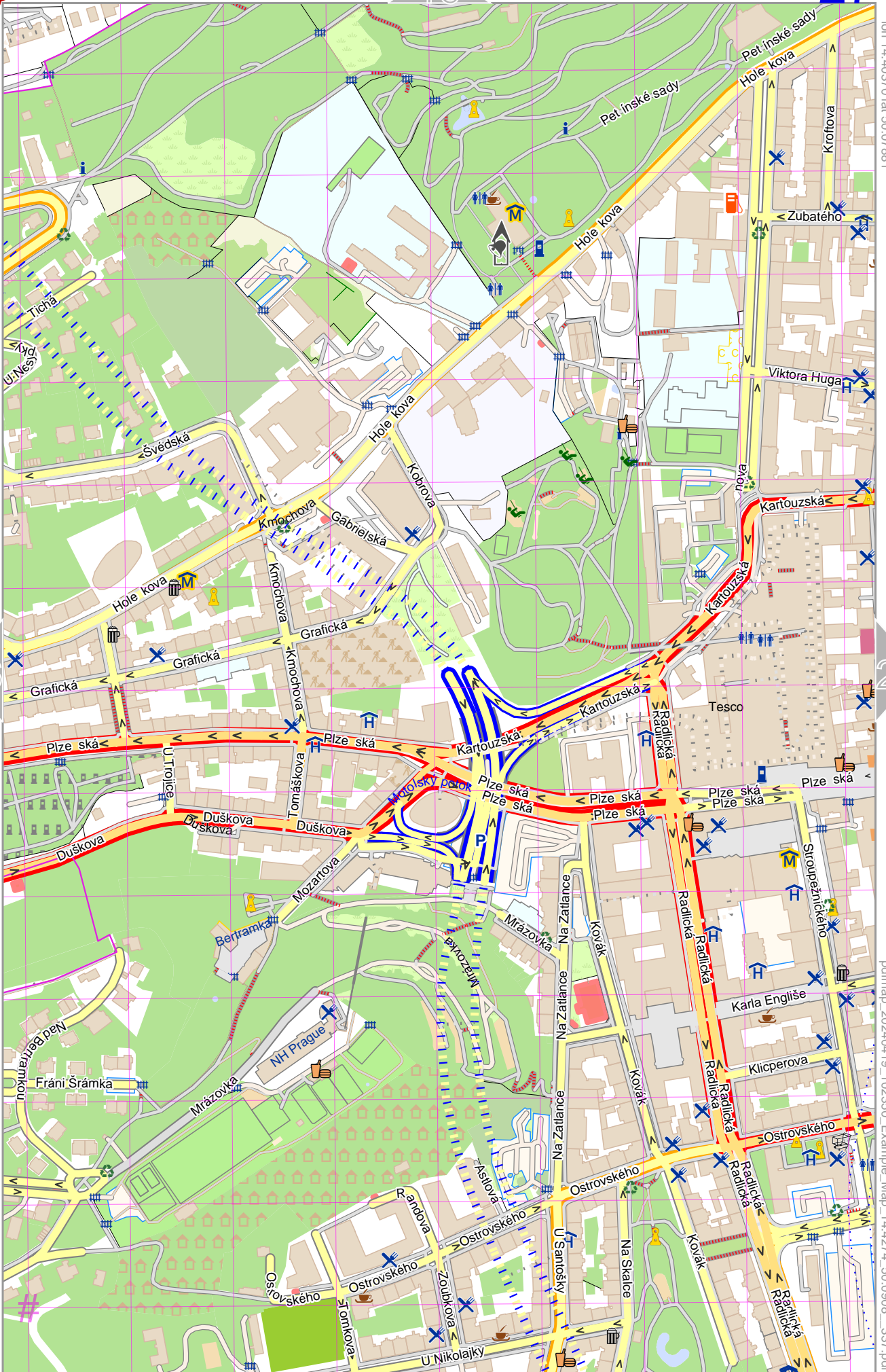
pdfmap_20240419_102350_Example_Map_14.4274_50.0908_337.pdf

UTM: 33 U easting 455.70 km northing 5546.30 km
UTM-Grid-width = 100m



Map data © OpenStreetMap contributors

lon 14.403701 lat 50.07881



26

28

lon 14.39182 lat 50.06680 [nom. scale = 1 / 50000]

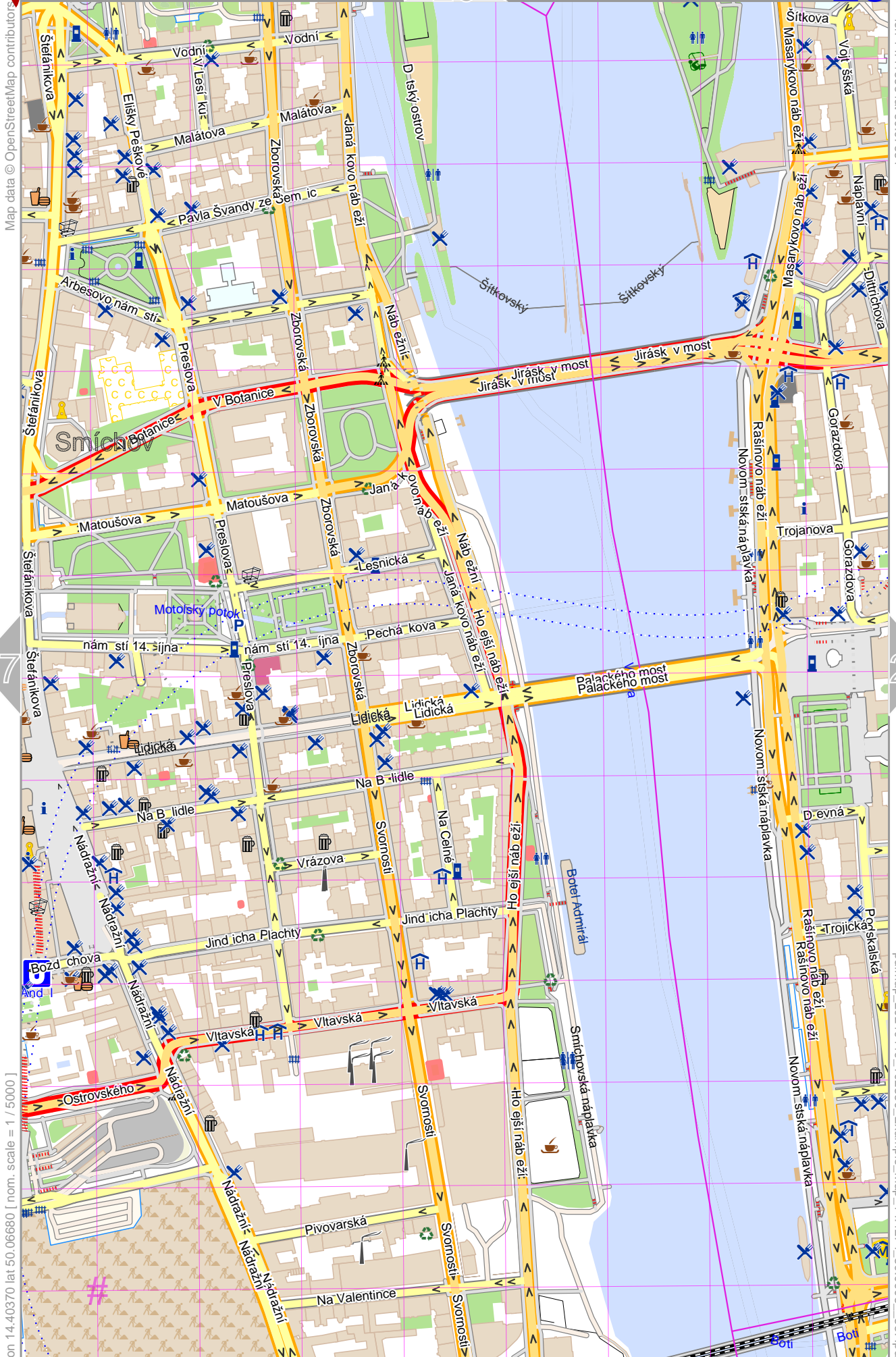
pdfmap_20240419_102350_Example_Map_14.4274_50.0908_337.pdf

UTM: 33 U easting 456.50 km northing 5546.30 km
UTM-Grid-width = 100m



Map data © OpenStreetMap contributors

lon 14.40370 lat 50.06680 [nom. scale = 1 / 50000]



UTM: 33 U easting 457.40 km northing 5546.30 km
 UTM-Grid-width = 100m

lon 14.41558 lat 50.07881

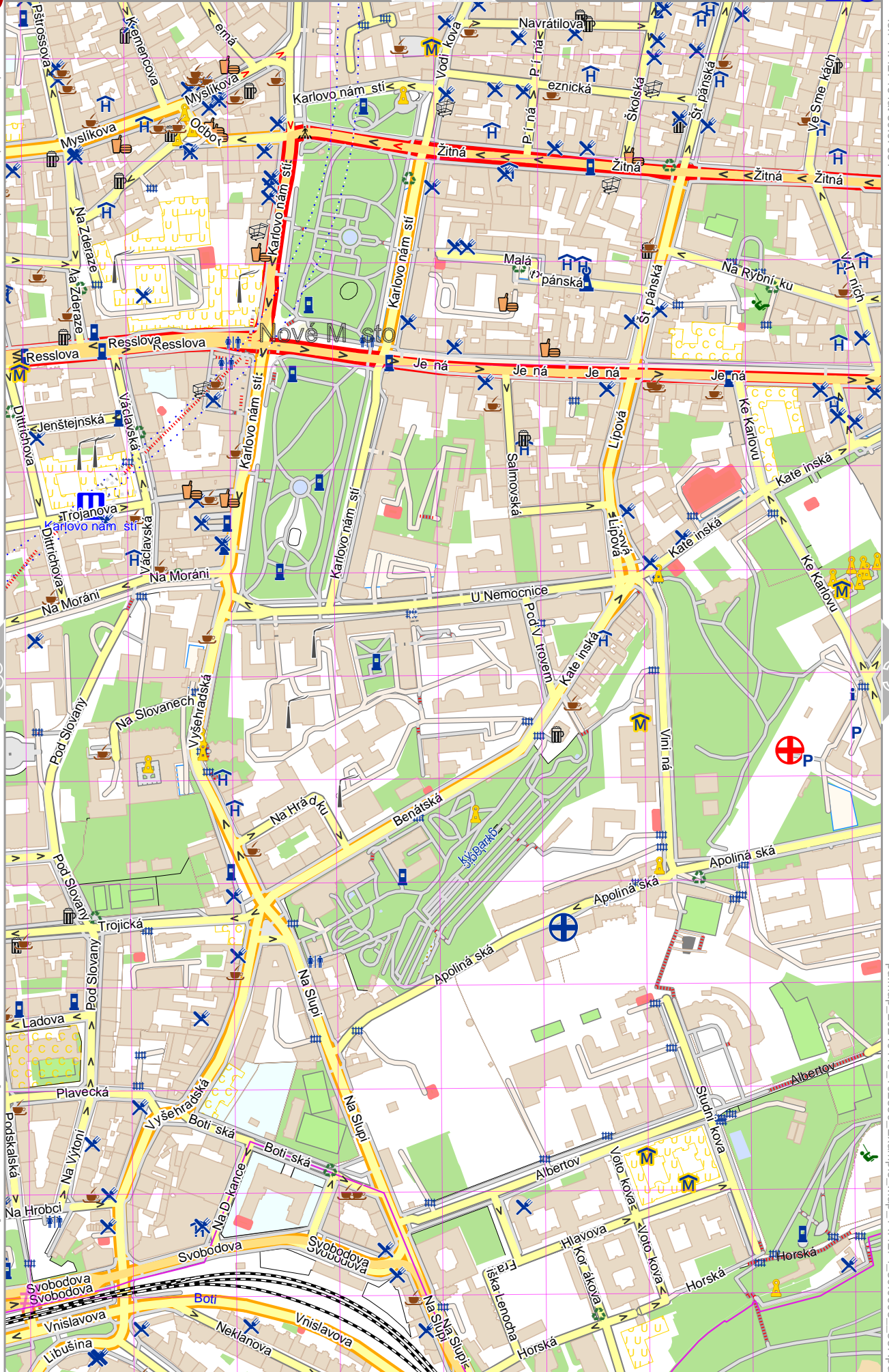
pdfmap_20240419_102350_Example_Map_14.4274_50.0908_337.pdf

Example_Map



Map data © OpenStreetMap contributors

lon 14.41558 lat 50.06680 [nom. scale = 1 / 50000]



lon 14.42746 lat 50.07881

pdfmap_20240419_102350_Example_Map_14.4274_50.0908_337.pdf

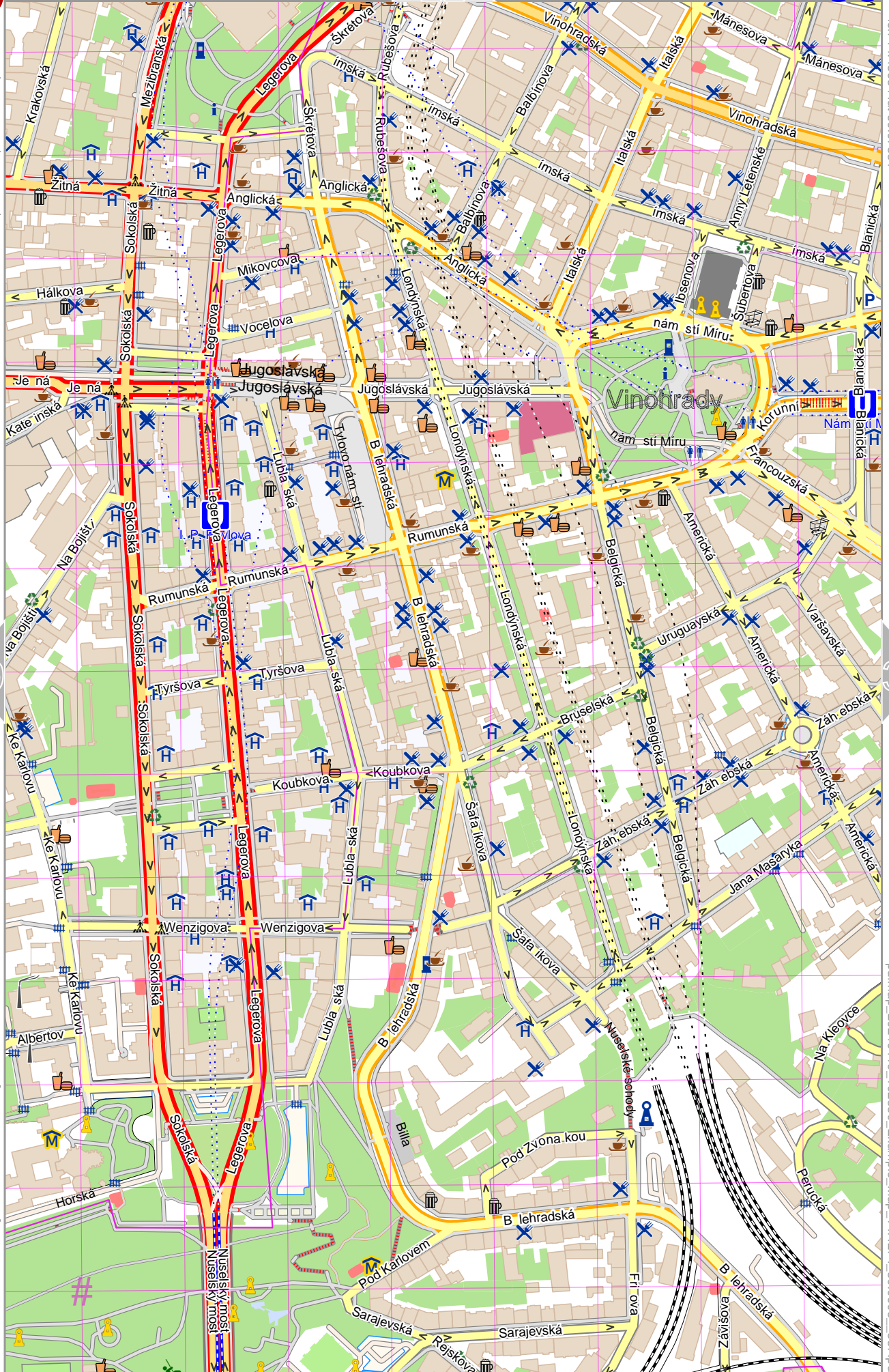
UTM: 33 U easting 458.20 km northing 5546.30 km
 UTM-Grid-width = 100m

Example_Map



Map data © OpenStreetMap contributors

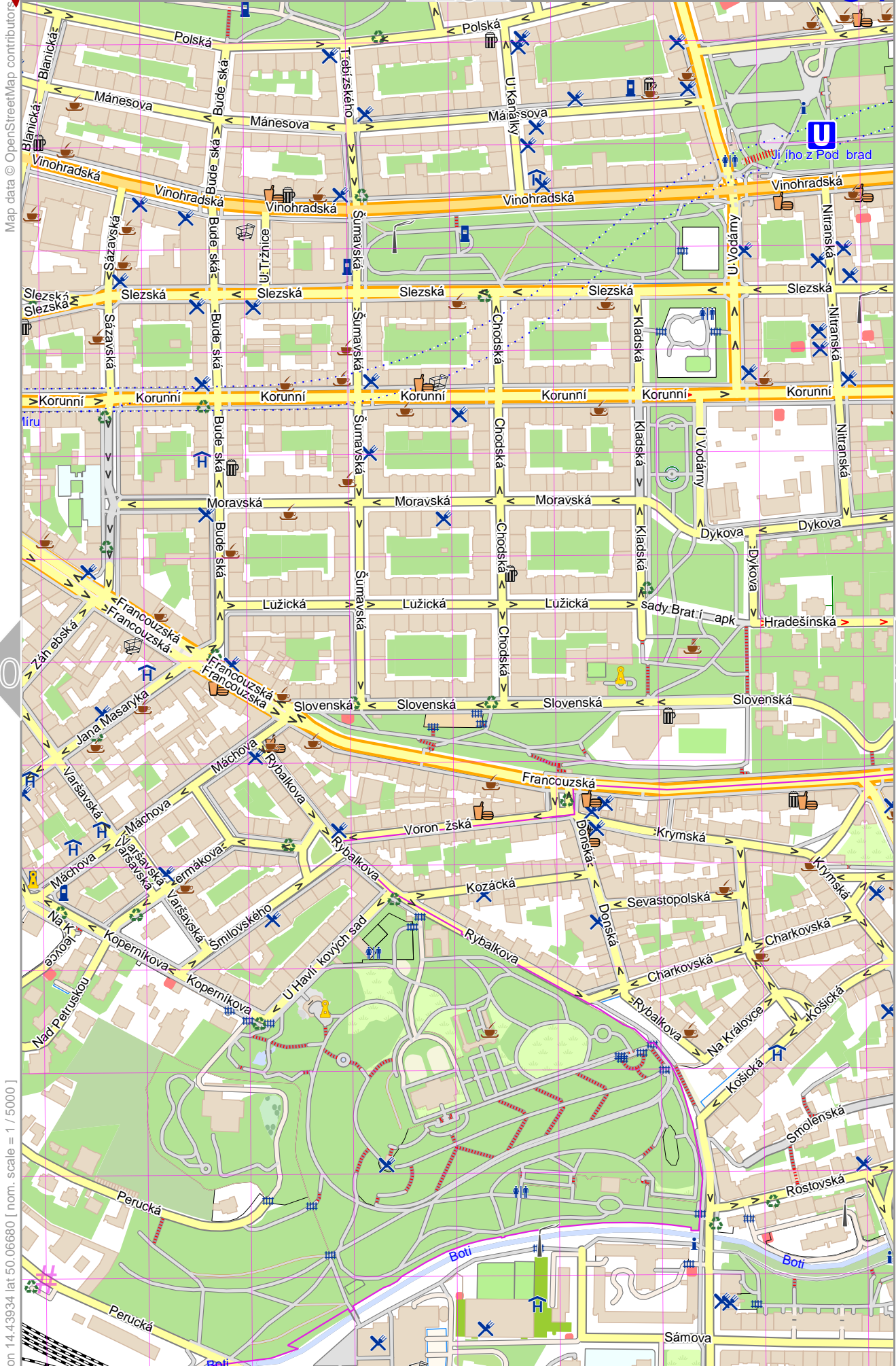
lon 14.42746 lat 50.06680 [nom. scale = 1 / 5000]



UTM: 33 U easting 459.10 km northing 5546.30 km
 UTM-Grid-width = 100m

lon 14.43934 lat 50.07881

pdfmap_20240419_102350_Example_Map_14.4274_50.0908_337.pdf



Map data © OpenStreetMap contributors

lon 14.45121 lat 50.07881

lon 14.43934 lat 50.06680 [nom. scale = 1 / 5000]

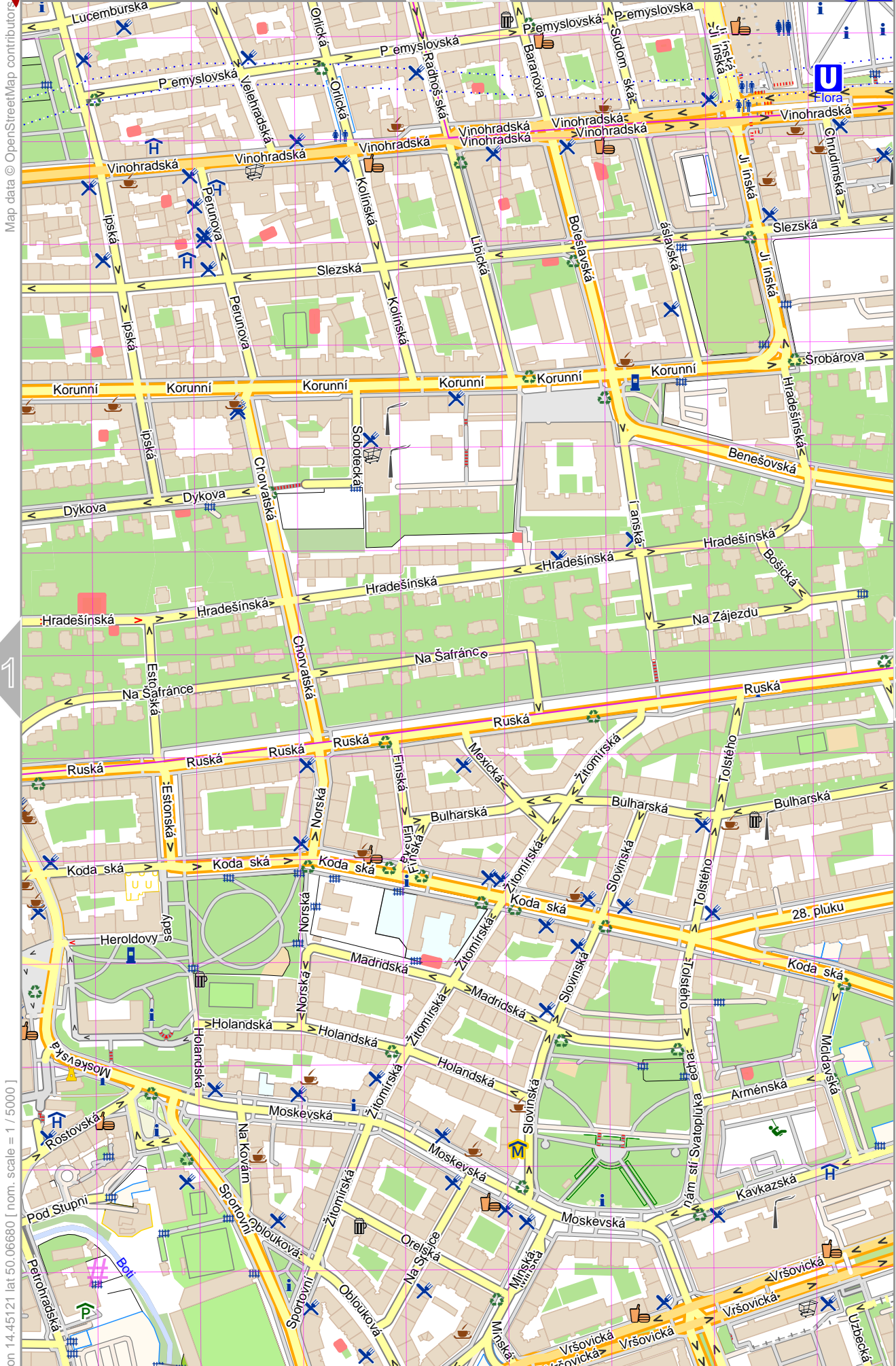
pdfmap_20240419_102350_Example_Map_14.4274_50.0908_337.pdf

UTM: 33 U easting 459.90 km northing 5546.30 km
UTM-Grid-width = 100m

Example_Map

32

24



lon 14.45121 lat 50.06680 [nom. scale = 1 / 50000]

lon 14.46309 lat 50.07891

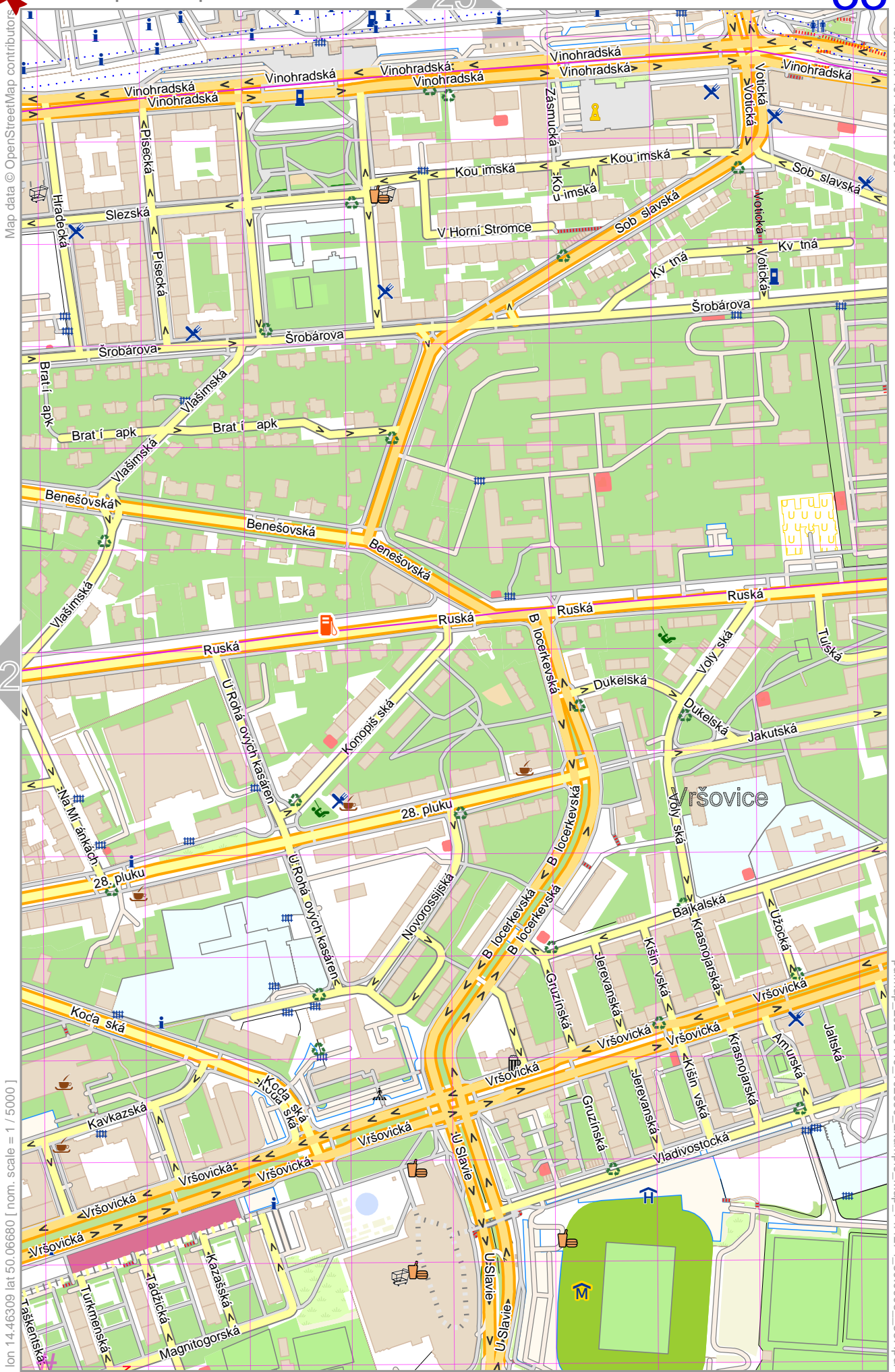
pdfmap_20240419_102350_Example_Map_14.4274_50.0908_337.pdf

UTM: 33 U easting 460.80 km northing 5546.30 km
UTM-Grid-width = 100m



Map data © OpenStreetMap contributors

lon 14.47497 lat 50.07881



lon 14.46309 lat 50.06680 [nom. scale = 1 / 50000]

pdfmap_20240419_102350_Example_Map_14.4274_50.0908_337.pdf

UTM: 33 U easting 461.60 km northing 5546.20 km
UTM-Grid-width = 100m